CENSUS 2000 BLOCK GROUPS
Cheboygan County

0 2.5 5 Miles

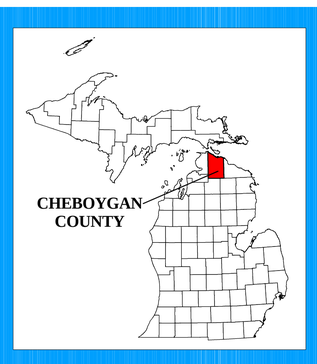

GEOGRAPHY

- 9608 Census Tract
- BG 1 Block Group
- Major Road or Highway
- Local Road with Name
- Other Transportation Feature without Name
- Railroad
- Ellis Twp City or Township
- WOLVERINE Village
- Mullett Lake Water Body
- River, Stream, or Drain

N W E S

LAKE HURON

MACKINAW CITY

Mackinaw Twp · Hebron Twp · Beaugrand Twp · Benton Twp · Munro Twp · Inverness Twp · Grant Twp · Burt Twp · Mullett Twp · Aloha Twp · Tuscarora Twp · Koehler Twp · Waverly Twp · Mentor Twp · Ellis Twp · Walker Twp · Wilmot Twp · Nunda Twp · Forest Twp

Douglas Lake · Mullett Lake · Black Lake · Burt Lake · Munro Lake · Lake Sixteen · Long Lake · Cochrain Lake · Roberts Lake · Goose Lake · Corey Lake · Silver Lake · Fulmer Lake · Barnhart Lake · Hackett Lake · Wildwood Lake · Lance Lake · Doe Lake · Cornwall Lake · Hemlock Lake · Marsh Lake · Kleber Lake · Mud Lake · Lost Lake · Osman Lake · Dog Lake · Duby Lake · McLaughlin Lake · Webber Lake · Twin Lake · Nolten Lake · Paradise Lake · Penny Lake · Lincoln Lake · Vincent Lake · Grass Lake · Green Creek · Duck Lake · Duck Marsh · Little Mud Creek · Mill Creek · Mud Creek · Branch Little Black River · Little Black River · Dynamite Creek · Tannery Gully · Maxwell Gully · Laperell Creek · Hatt Creek · Mann Creek · Pigeon River · Sturgeon River · Little Sturgeon River · Indian River · Burt Lake · Crumley Creek · Stoney Creek · Upper Black River · Little Pigeon River · Black River · Mullett Creek · Little Carp River · Maple River · Johnson Creek · Millham Creek · Weed Creek · Gillis Creek · Lyons Creek · Oxbow Creek · Cornell Creek · Stewart Creek · Fisher Creek · Elliot Creek · Myers Creek · Spring Creek · Sucker Creek · Ox Creek · Oxen Creek · Sections Seven Creek · Ballard Creek · Wycott Creek · Barry Creek · Allen Creek · Welch Creek · Mill Creek · Little Mud Creek

SEE CHEBOYGAN INSET

SEE INDIAN RIVER INSET

SEE WOLVERINE INSET

EMMET COUNTY · CHARLEVOIX COUNTY · OTSEGO COUNTY · MONTMORENCY COUNTY · PRESQUE ISLE COUNTY

Wolverine

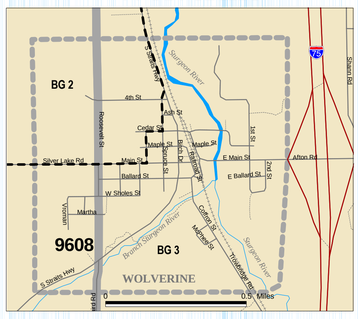

Indian River

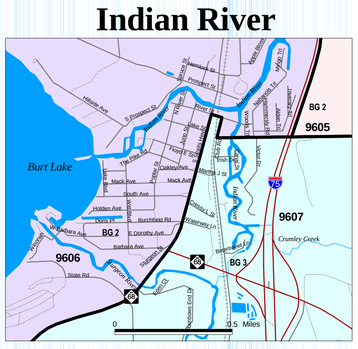

Cheboygan

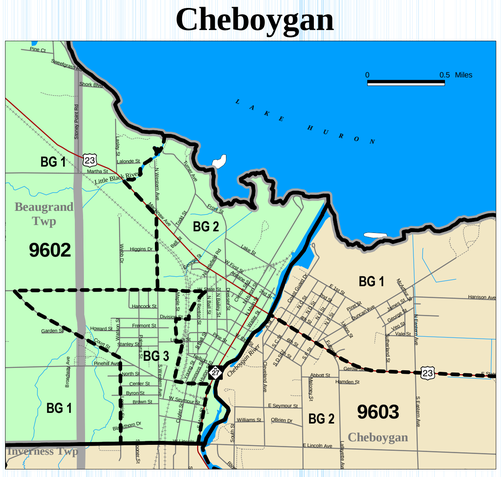

Produced by Michigan Information Center 6-11-01

Source: Michigan Geographic Framework, Hydrography Polygons: Center for Remote Sensing & Geographic Information Science, Michigan State University