CENSUS 2000 BLOCK GROUPS

Delta County

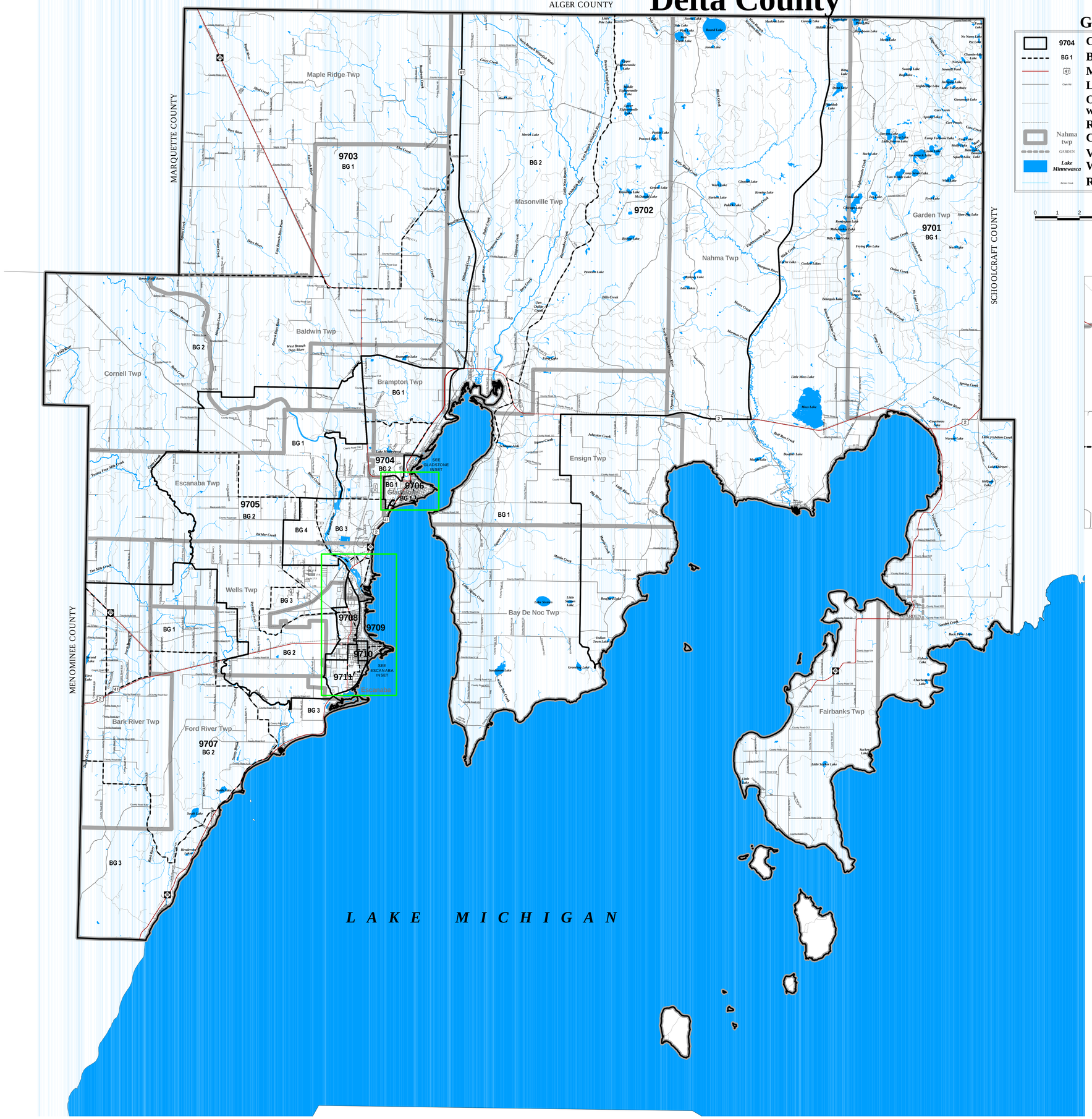

GEOGRAPHY

- 9704 — Census Tract
- BG 1 — Block Group
- 41 — Major Road or Highway
- Clark Rd — Local Road with Name
- Other Transportation Feature without Name
- Railroad
- Nahma twp — City or Township
- GARDEN — Village
- Lake Minnewasca — Water Body
- Bichler Creek — River, Stream, or Drain

0 1 2 3 4 5 6 7 8 Miles

N W E S

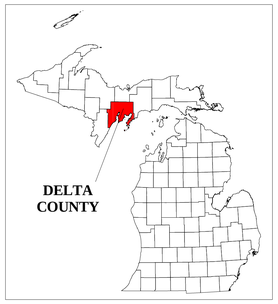

Gladstone

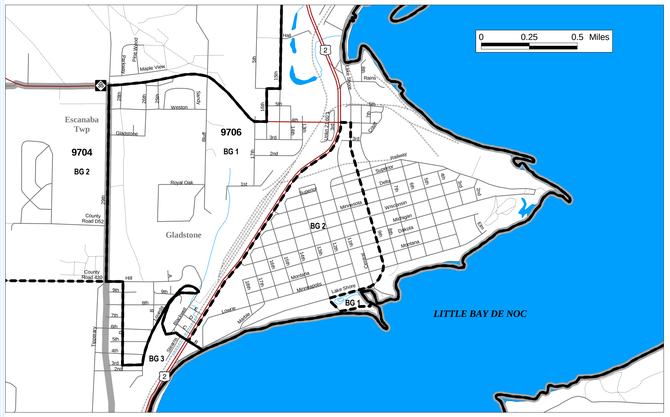

Escanaba

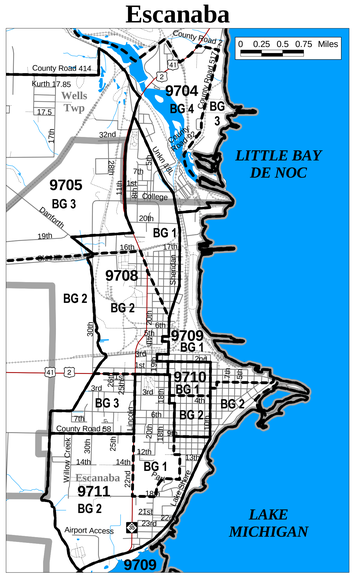

Produced by
Michigan Information Center
7-06-01

Source: Michigan Geographic Framework, Hydrography Polygons: Center for Remote Sensing & Geographic Information Science, Michigan State University