CENSUS 2000 BLOCK GROUPS

Delta County

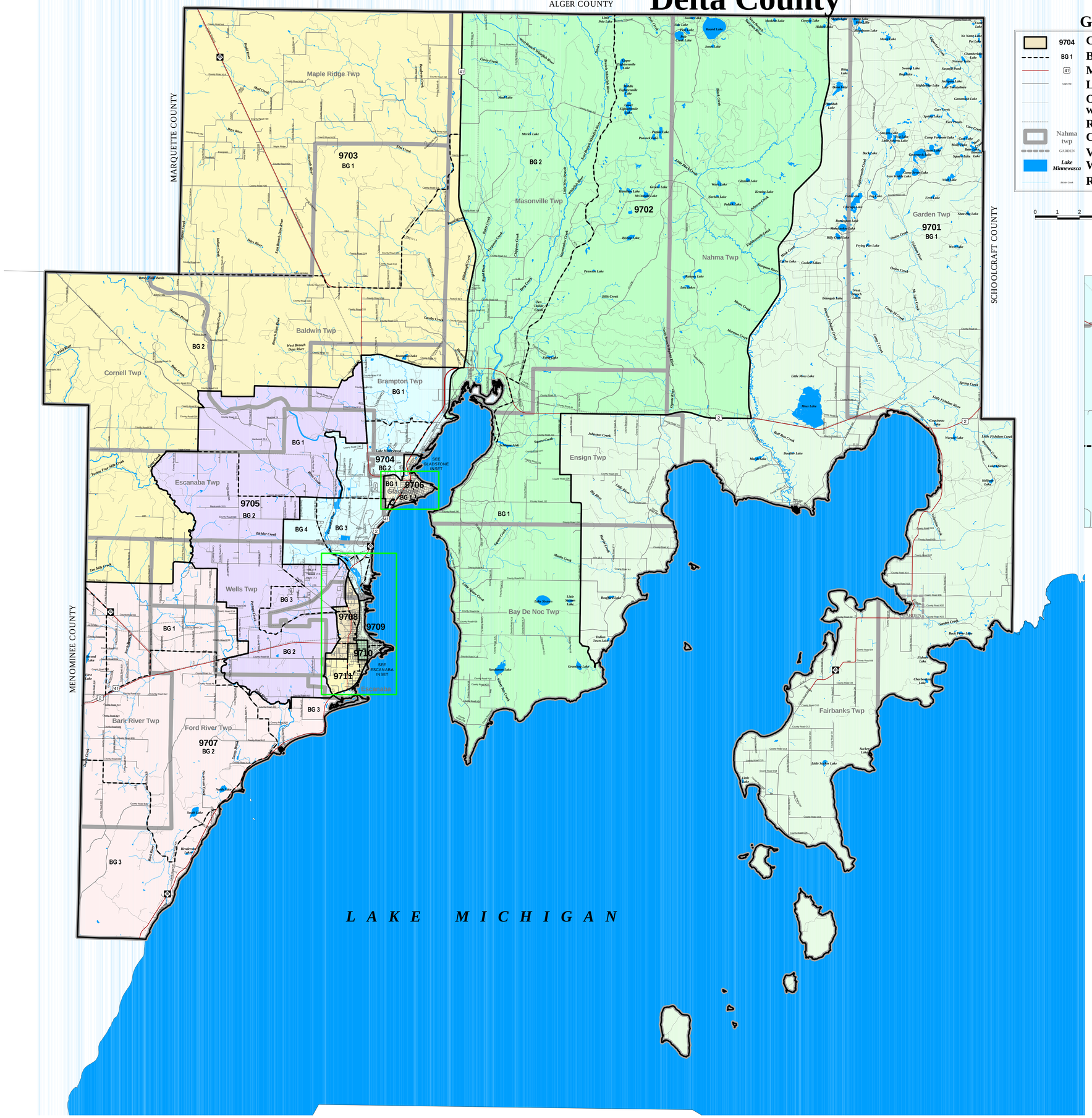

GEOGRAPHY

- 9704 Census Tract
- BG 1 Block Group
- 41 Major Road or Highway
- Clark Rd Local Road with Name
- Other Transportation Feature without Name
- Railroad
- Nahma twp City or Township
- GARDEN Village
- Lake Minnewasca Water Body
- Bichler Creek River, Stream, or Drain

N W E S

0 1 2 3 4 5 6 7 8 Miles

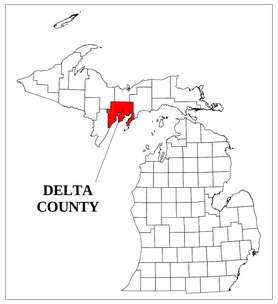

Gladstone

Escanaba

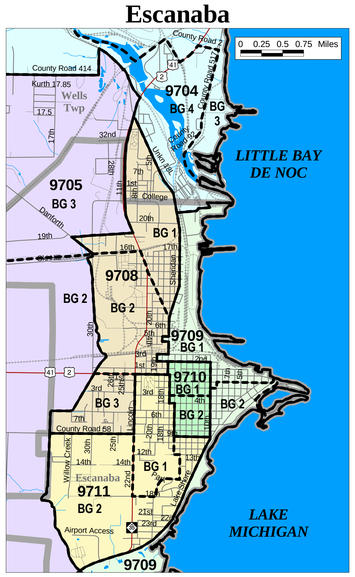

Produced by Michigan Information Center 7-06-01

Source: Michigan Geographic Framework, Hydrography Polygons: Center for Remote Sensing & Geographic Information Science, Michigan State University