CENSUS 2000 BLOCK GROUPS
Emmet County

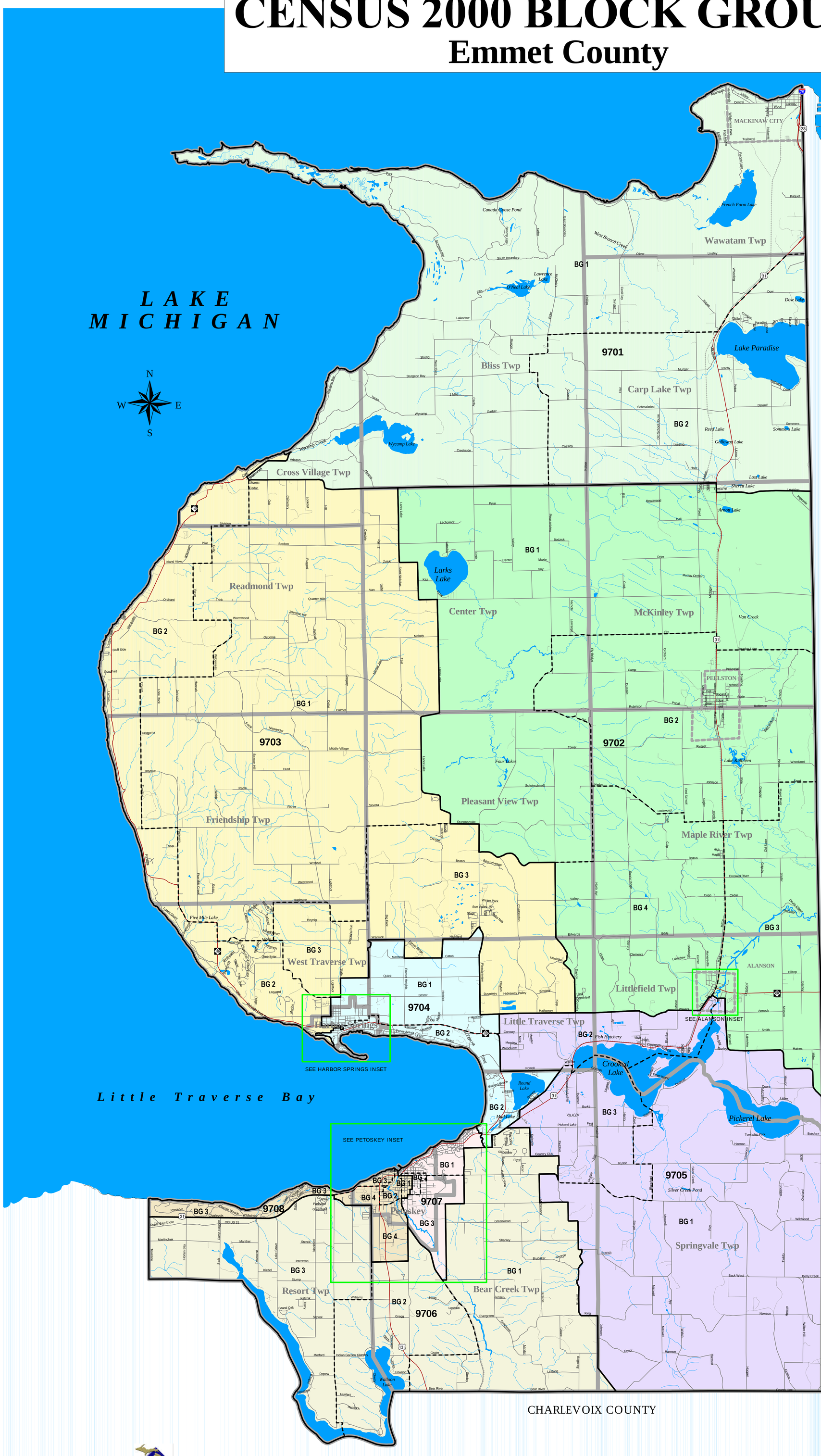

GEOGRAPHY

- 9701 — Census Tract
- BG 1 — Block Group
- 31 — Major Road or Highway
- Pyle Rd — Local Road with Name
- Other Transportation Feature without Name
- Railroad
- Bliss twp — City or Township
- ALANSON — Village
- Larks Lake — Water Body
- Bear River — River, Stream, or Drain

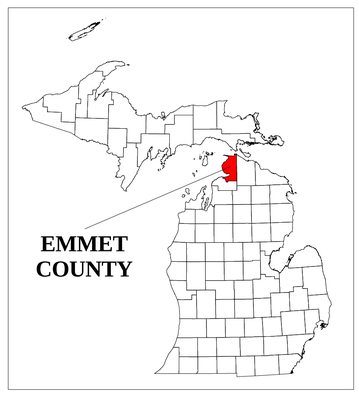

ALANSON

HARBOR SPRINGS

PETOSKEY

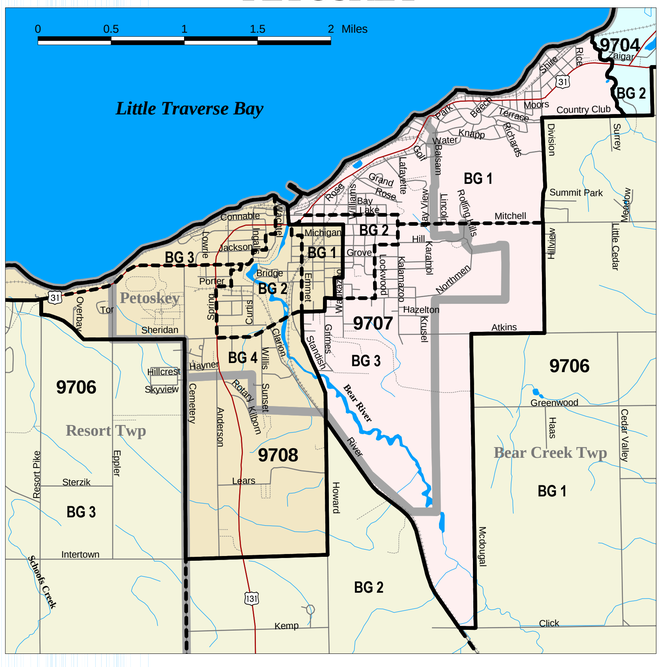

Produced by
Michigan Information Center
6-20-01

Source: Michigan Geographic Framework, Hydrography Polygons: Center for Remote Sensing & Geographic Information Science, Michigan State University