CENSUS 2000 BLOCK GROUPS

Ionia County

GEOGRAPHY

- 0314 Census Tract
- BG 1 Block Group
- Major Road or Highway
- Local Road with Name
- Other Transportation Feature without Name
- Railroad
- Portland twp City or Township
- SARANAC Village
- Tupper Lake Water Body
- Grand River River, Stream, or Drain

0 0.5 1 1.5 2 Miles

N W E S

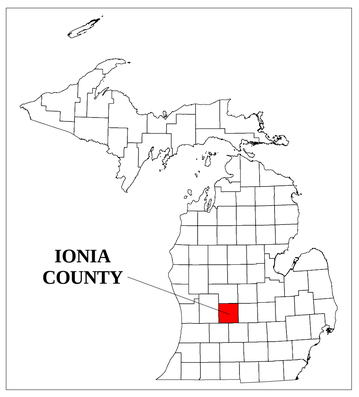

Ionia

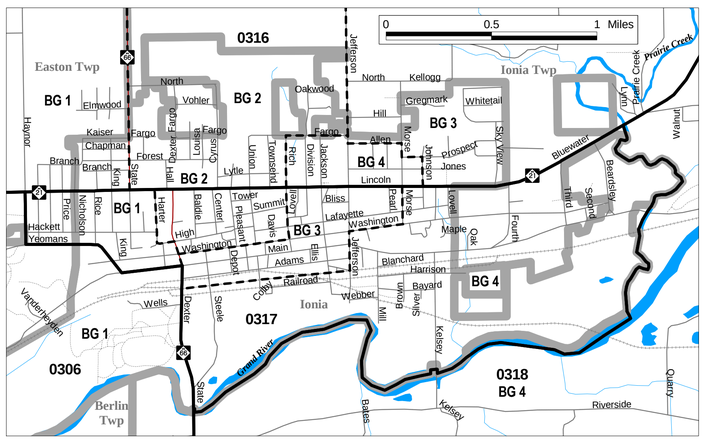

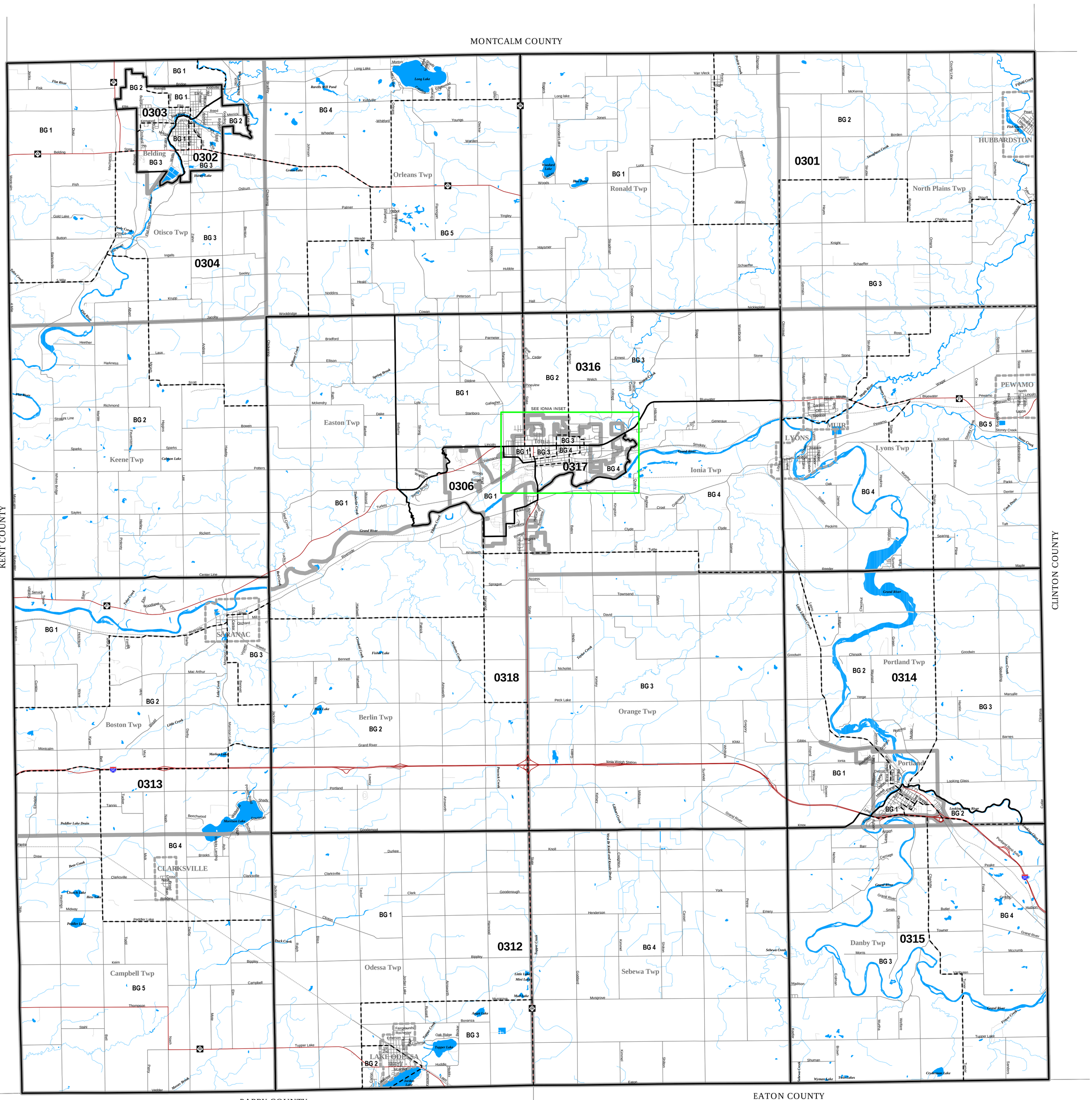

Produced by
Michigan Information Center
8-02-01

Source: Michigan Geographic Framework, Hydrography Polygons: Center for Remote Sensing & Geographic Information Science, Michigan State University