CENSUS 2000 BLOCK GROUPS

Kalamazoo County

GEOGRAPHY

- 0025 Census Tract
- BG 1 Block Group
- 131 Major Road or Highway
- Grover Rd Local Road with Name
- Other Transportation Feature without Name
- Railroad
- Texas Twp City or Township
- VICKSBURG Village
- Morrow Lake Water Body
- Kalamazoo River River, Stream, or Drain

0 1 2 3 4 Miles

N W E S

KALAMAZOO COUNTY

Vicksburg

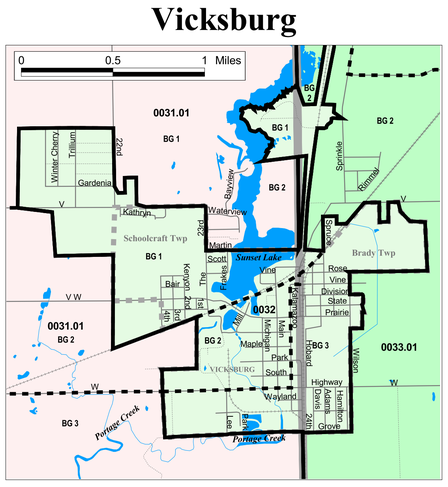

Schoolcraft

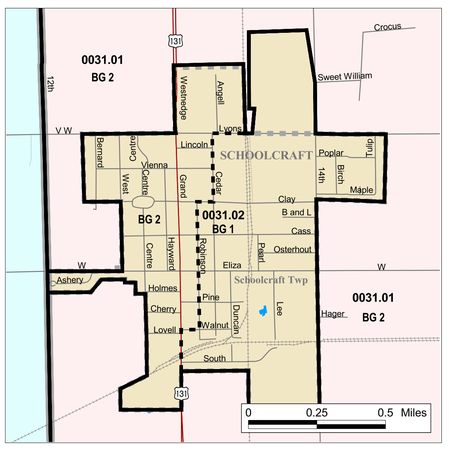

Galesburg

ALLEGAN COUNTY

BARRY COUNTY

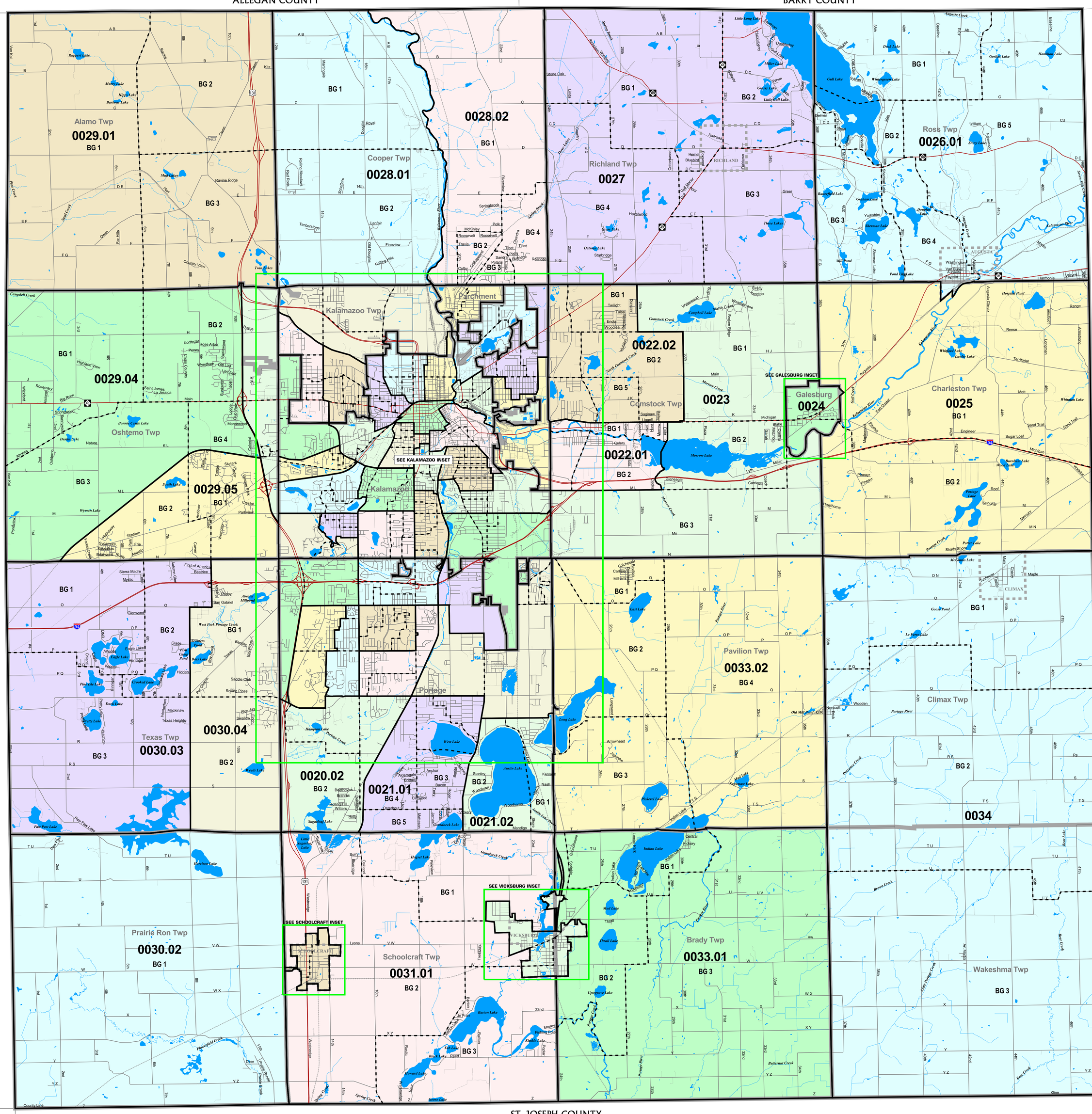

VAN BUREN COUNTY

CALHOUN COUNTY

ST. JOSEPH COUNTY

Produced by
Michigan Information Center
8-22-01

Source: Michigan Geographic Framework, Hydrography Polygons: Center for Remote Sensing & Geographic Information Science, Michigan State University