CENSUS 2000 BLOCK GROUPS

St. Joseph County

GEOGRAPHY

- 0404 Census Tract
- BG 1 Block Group
- Major Road or Highway
- Local Road with Name
- Other Transportation Feature without Name
- Railroad
- Park Twp City or Township
- MENDON Village
- Pleasant Lake Water Body
- Rocky River River, Stream, or Drain

0 1 2 3 4 Miles

N W E S

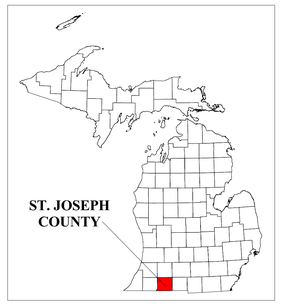

Three Rivers

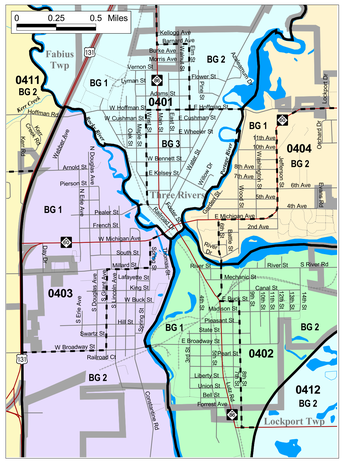

Sturgis

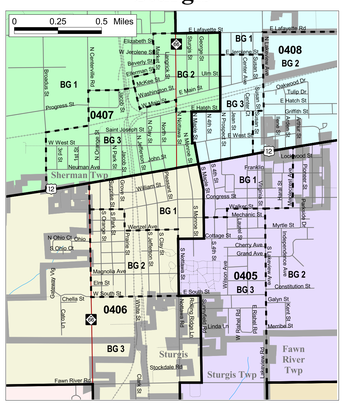

KALAMAZOO COUNTY

CASS COUNTY

BRANCH COUNTY

STATE OF INDIANA

Flowerfield Twp · Park Twp · Mendon Twp · Leonidas Twp · Fabius Twp · Three Rivers · Lockport Twp · Nottawa Twp · Colon Twp · Constantine Twp · Florence Twp · Sherman Twp · Burr Oak Twp · Mottville Twp · White Pigeon Twp · Sturgis Twp · Fawn River Twp

0409 · 0410 · 0401 · 0404 · 0403 · 0402 · 0411 · 0412 · 0413 · 0415 · 0416 · 0407 · 0408 · 0405 · 0406 · 0414

SEE THREE RIVERS INSET

SEE STURGIS INSET

Produced by Michigan Information Center 9-10-01

Source: Michigan Geographic Framework, Hydrography Polygons: Center for Remote Sensing & Geographic Information Science, Michigan State University