CENSUS 2000 BLOCK GROUPS

Wexford County

Cadillac

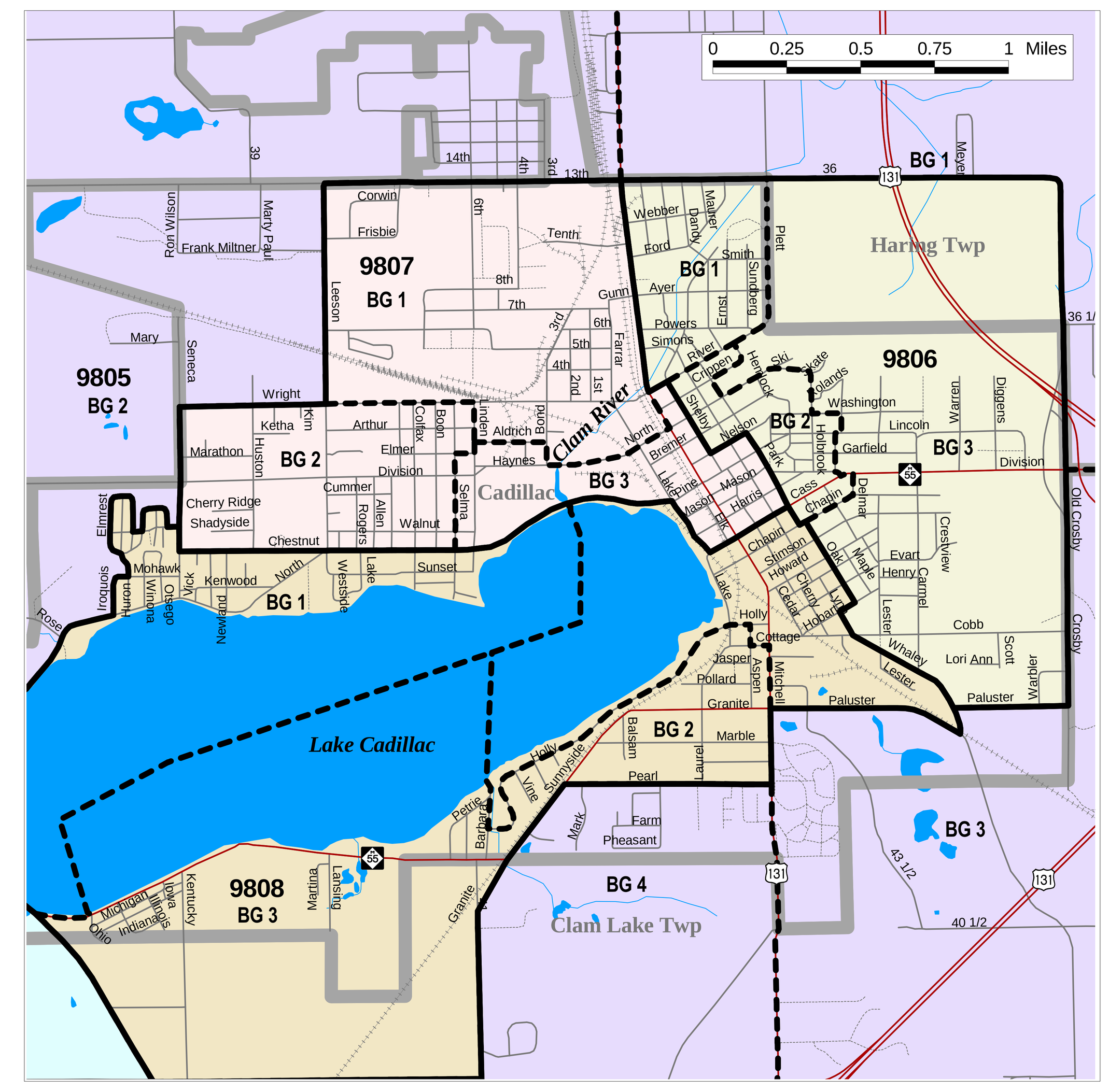

GEOGRAPHY

	9802	Census Tract
	BG 1	Block Group
	131	Major Road or Highway
	Seeley Rd	Local Road with Name
		Other Transportation Feature without Name
		Railroad
	Haring Twp	City or Township
	BUCKLEY	Village
	Lake Cadillac	Water Body
	Pine River	River, Stream, or Drain

0 1 2 3 4 Miles

N W E S

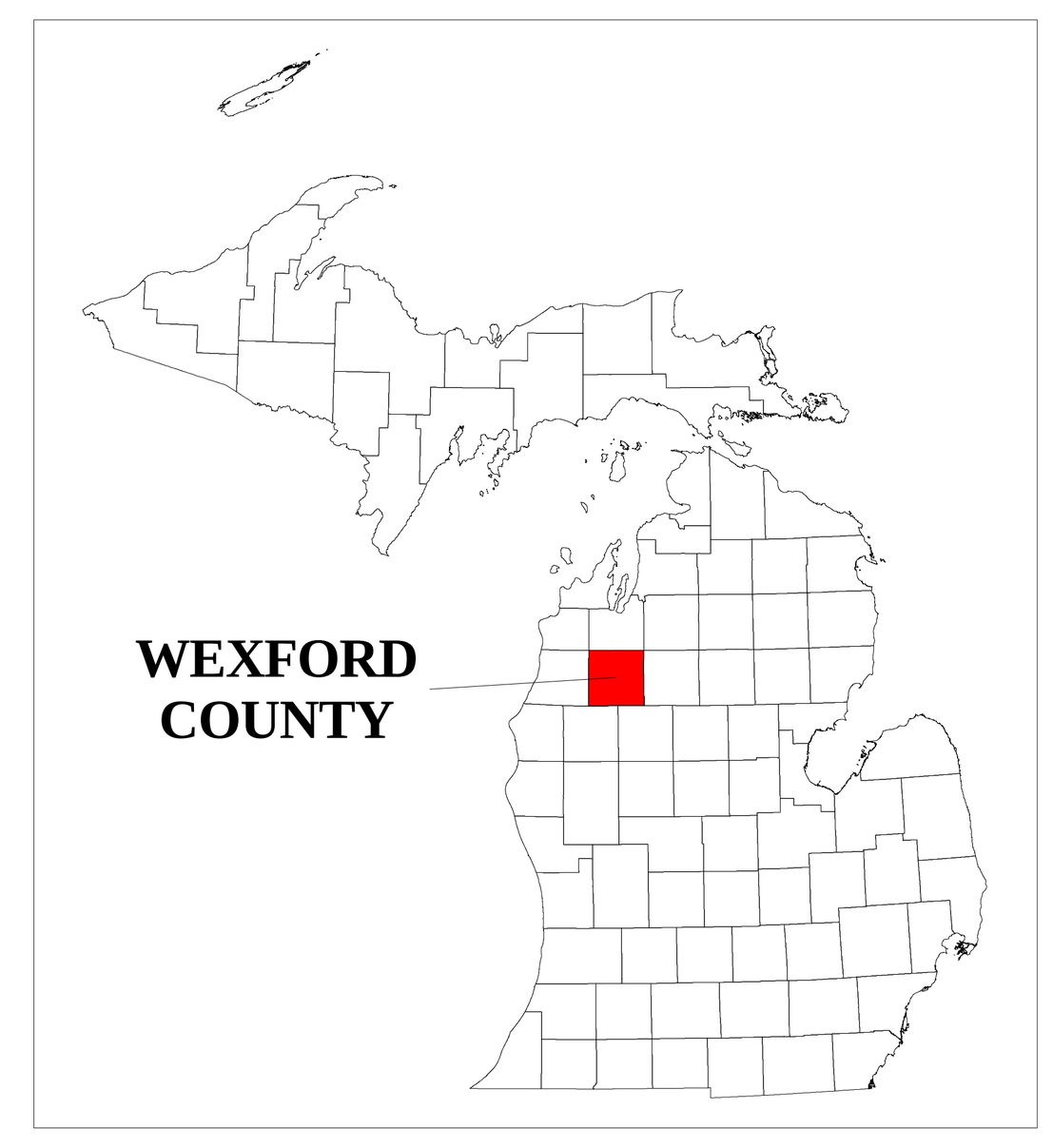

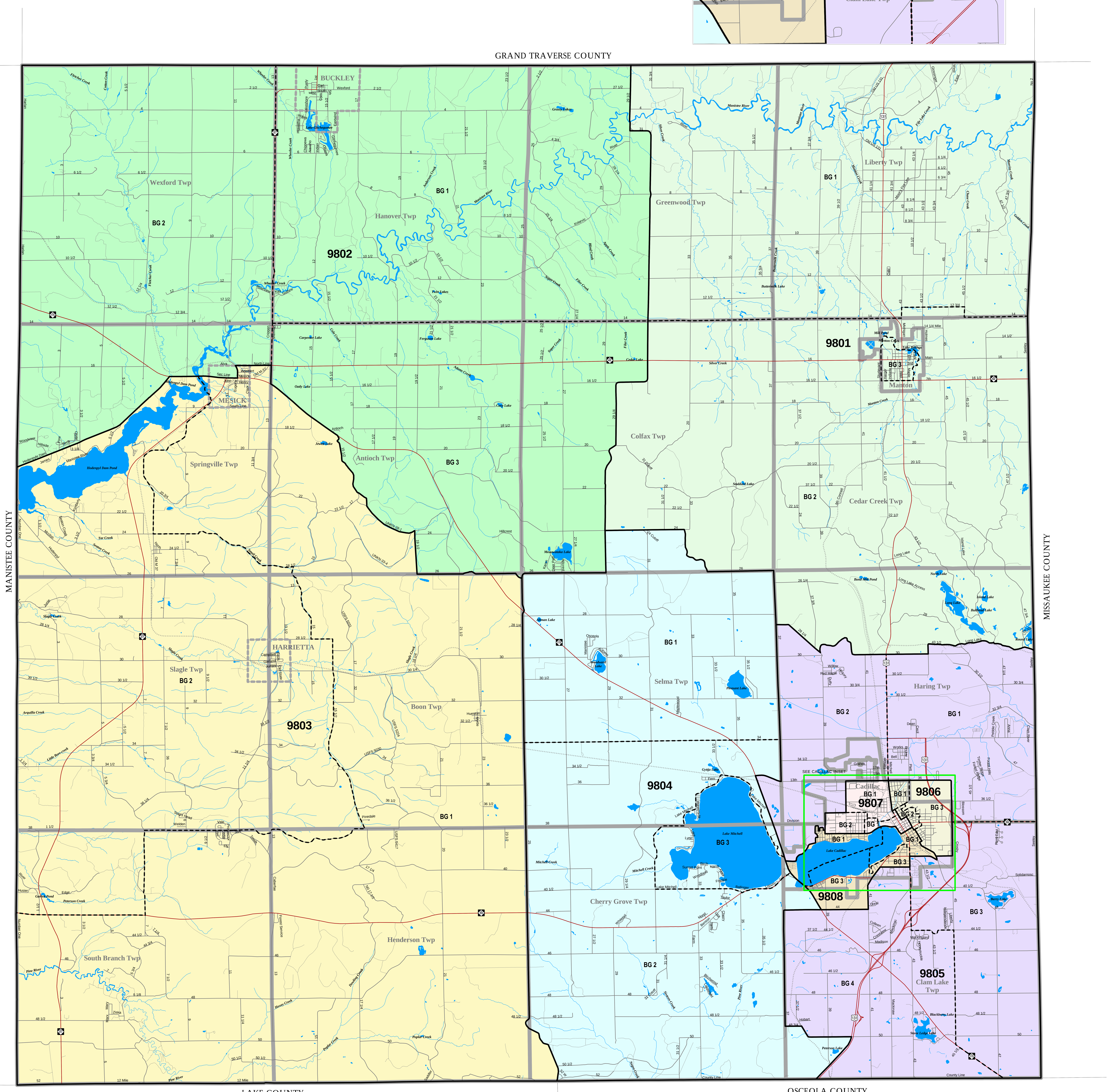

Produced by
Michigan Information Center
8-06-01

Source: Michigan Geographic Framework, Hydrography Polygons: Center for Remote Sensing & Geographic Information Science, Michigan State University