CRIME IN MICHIGAN

2001 UNIFORM CRIME REPORT

43rd Annual Edition
Compiled by
Michigan State Police
Criminal Justice Information Center

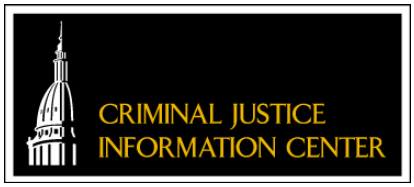

Authority: 1968 P.A.319
Number of copies printed - 300
Total cost of printing -
Cost per single copy -

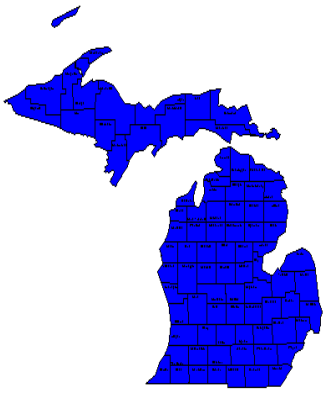

This constitutes the 43rd Crime in Michigan annual report prepared by the Uniform Crime Reporting Program pursuant to PA 319 of 1968, as amended.

The Department of State Police appreciates the cooperation and support of all the police departments, sheriffs' offices, and specialized law enforcement agencies that provide offense and arrest data for this report. Statewide in 2001, 91% of all law enforcement agencies submitted complete data.

Improvements in reporting have resulted in a large increase in the reported number of law enforcement officers assaulted. This is due to changes in the data verification process, and is not an accurate indication of a change in assaults. The reporting change is indicative of an increased emphasis within many reporting agencies for accurate statistics. The efforts of these agencies to produce accurate data greatly contributes to the important issue of officer safety.

In past years, Uniform Crime Reporting data has been published using only actual figures. Beginning with the 1999 report, however, state totals are now calculated by combining actual figures with estimates of missing data. The estimation process has been adapted from that used by the FBI (see Appendix C). The estimation will help to ensure an accurate portrayal of crime trends, and will minimize fluctuations due to reporting discrepancies.

For the first time, this annual report now includes MICR data. Crime data is now submitted to the state program through the MICR system by 92% of Michigan law enforcement agencies. The MICR data provides much more detail than the traditional summary UCR system. Once all agencies have made the transition to the MICR system, state totals will be provided. Currently, MICR data cannot be used to provide a picture of crime statewide. However, it is an excellent tool for examining crime trends within areas where the system is used.

This report, when analyzed, can significantly contribute to management and planning activities at local, state, and federal levels, especially by state officials, the law enforcement community, the Legislature, and nonprofit organizations.

TABLE OF CONTENTS

Additional Information…… 1

Data Analysis/ Trends (estimation)…… 3
Ten-Year Comparisons (estimation)…… 10

State Total Data- 2001 (actual reported data)
Offenses and Arrests at a Glance…… 13
Total Index Crime…… 15
Murder…… 17
Rape…… 20
Robbery…… 23
Aggravated Assault…… 25
Burglary…… 28
Larceny…… 30
Motor Vehicle Theft…… 32
Arson…… 34
Total Non-Index Crime…… 36
Negligent Manslaughter…… 38
Nonaggravated Assault…… 40
Forgery & Counterfeiting…… 42
Fraud…… 44
Embezzlement…… 46
Stolen Property…… 48
Vandalism…… 50
Weapon Offenses…… 52
Prostitution & Common Law Vice…… 54
Sex Offenses…… 56
Narcotic Laws…… 58
Gambling…… 60
Family & Children…… 62
Driving Under the Influence of Alcohol or Narcotics…… 64
Liquor Laws…… 66
Disorderly Conduct…… 68

Domestic Violence, Hate Crime, LEOKA Data
Domestic Violence State Totals…… 73
Domestic Violence County Totals…… 74
Hate/ Bias Crime State Total…… 77
Hate/ Bias Crime Incident Details…… 78
Law Enforcement Officers Killed and Assaulted (LEOKA)…… 94

County/ Agency Data 2001
Agency Information…… 99
Multi-Jurisdictional Task Forces…… 113

TABLE OF CONTENTS

Offenses by County/ Agency…… 117

Arrests by County/ Agency…… 139

Age of Arrests by County/ Crime Type…… 161

Appendices
- A- Glossary…… 203
- B- Public Act 319 of 1968…… 209
- C- Estimation Procedure…… 211
- D- Data Use…… 213
- E- Agencies Reporting in More Than One County…… 215

MICR Report 2001 (colored pages)
- Total MICR Data…….. 1
- Number of Offenses by File Class and Reporting Agency……. 3
- Number of Incidents by Time of Day and Reporting Agency……. 49
- Number of Incidents by Month and Reporting Agency…… 63
- Number of Offenses by Location and Reporting Agency…….. 73
- Number of Offenses by Weapon and Reporting Agency…….. 87

ADDITIONAL INFORMATION

Contact Information:
Crime Analysis, requests for crime statistics, internet questions: (517)322-6025
UCR Section Manager: (517)322-1424
MICR Project Manager, MICR Testing, MICR Analyst: (517)322-5547
Reporting questions from law enforcement agencies: (517)322-1150

Michigan State Police
Criminal Justice Information Center
Uniform Crime Reporting Section
7150 Harris Drive
Lansing, MI 48913

Fax: (517)322-5385

Internet:
Full text of this report and additional data are available on the internet at:

www.michigan.gov/msp
-click on Publications, Forms, & Statistics
-click on Statistics
-click on Crime Reporting

Search UCR Data provides offense and arrest data searchable by county, jurisdiction, crime type, and age, race, and sex of arrestee. The first choice in this section, State Total Offenses and Arrests, provides state total offense or arrest information for a specific year. The second choice in this section, County/Jurisdiction Offense and Arrests, provides county total offense or arrest information for a specific year. Within each county, specific jurisdictions can also be specified. The third choice, Arrests by Age and Crime Type, provides state total arrest information by crime type and by age, race and sex of the arrestees. The fourth choice, Arrests by Age, Crime Type, and County/Jurisdiction, provides all the arrest information broken down by county. Within each county, specific jurisdictions can also be specified.

Additional information not found on this website can be obtained by contacting the Crime Analysis Unit at (517)322-6025.

2001 STATE TOTAL
DATA ANALYSIS/ TRENDS

2000/2001 Trends

The valuable contributions of Michigan law enforcement agencies are used to compile this annual report. In the last several years, primarily due to the transition to the MICR reporting system, Michigan has not maintained complete reporting participation. This has led to some fluctuations in statewide figures that may not be indicative of actual changes in crime. To ensure that the Crime in Michigan annual report is indicative of actual crime trends, missing data is now being estimated. The Michigan estimation procedure was adapted from the process used by the FBI. A full explanation of the methodology used to estimate is available in Appendix C.

Estimated state totals show that from 2000 to 2001:

Total Crime	0.32%
Index Crime	0.57%
Violent Crime (murder, rape, aggravated assault, robbery)	1.36%
Property Crime (burglary, larceny, motor vehicle theft, arson)	0.45%
Murder	-1.35%
Rape	6.92%
Robbery	-4.80%
Aggravated Assault	2.96%
Burglary	4.32%
Larceny	0.30%
Motor Vehicle Theft	-3.30%
Arson	-6.22%

2001 STATE TOTAL
DATA ANALYSIS/ TRENDS

Five and Ten Year Trends

State totals from the years 1995-2001 have been revised by estimating missing data. Years prior to 1995 were found to not have significant amounts of missing data, so actual reported data was used. Five year trends show the change between 1997-2001. Ten year trends show the change between 1992-2001.

2001 Total Crime Rate = 11,223 per 100,000 or one crime per 9 Michigan residents
Total Crime decreased -5% in the last five years and -9% in the last ten years

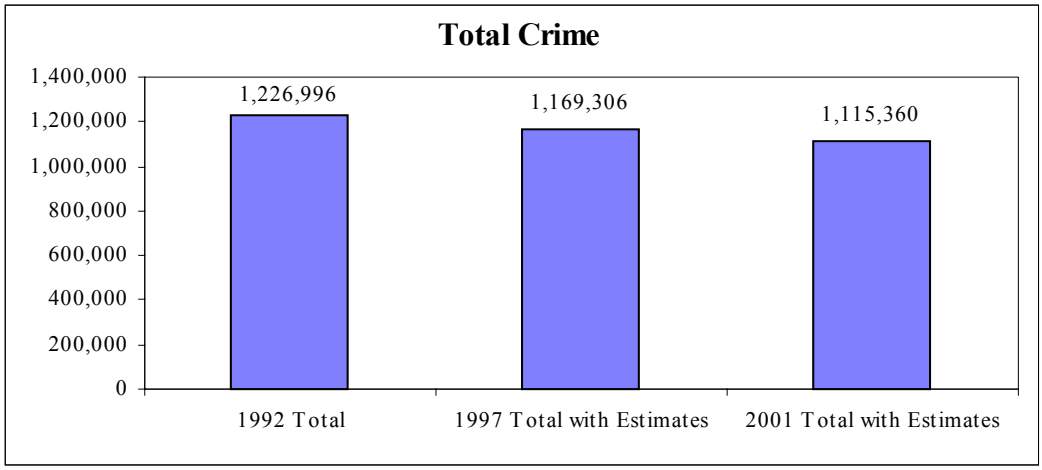

2001 Index Crime Rate = 4,132 per 100,000 or one index crime per 24 Michigan residents
Index Crime decreased -14% in the last five years and -22% in the last ten years

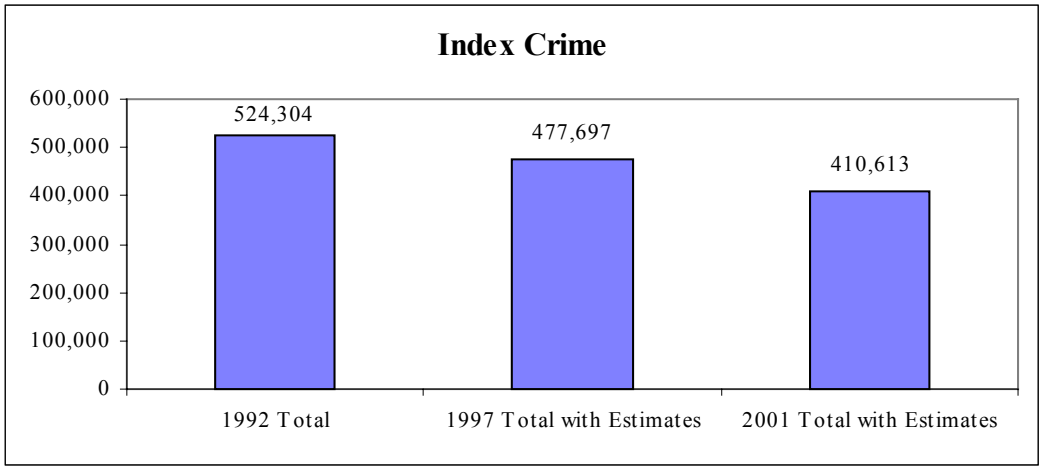

2001 STATE TOTAL
DATA ANALYSIS/ TRENDS

Five and Ten Year Trends

2001 Violent Crime Rate = 555 per 100,000 or one violent crime per 180 Michigan residents
Violent Crime decreased -3% in the last five years and -23% in the last ten years

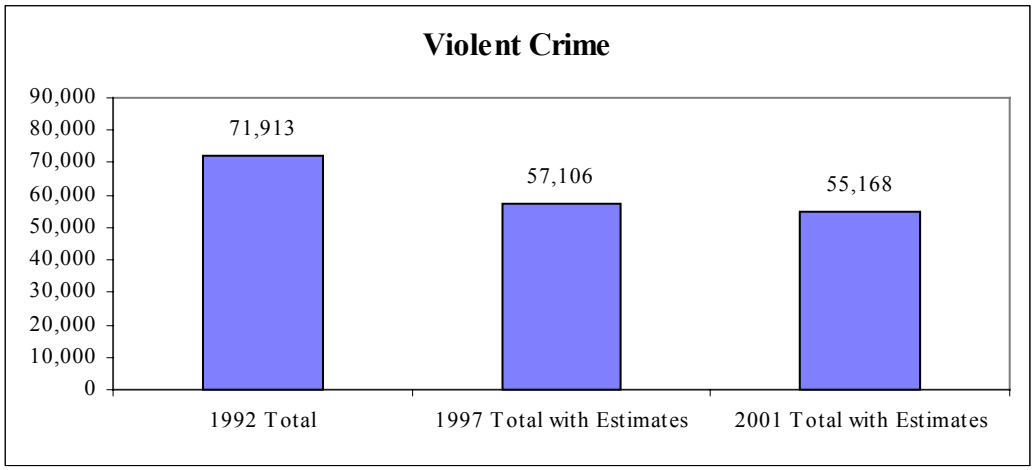

2001 Property Crime Rate = 3,577 per 100,000 or one property crime per 28 Michigan residents
Property Crimes decreased -15% in the last five years and -21% in the last ten years

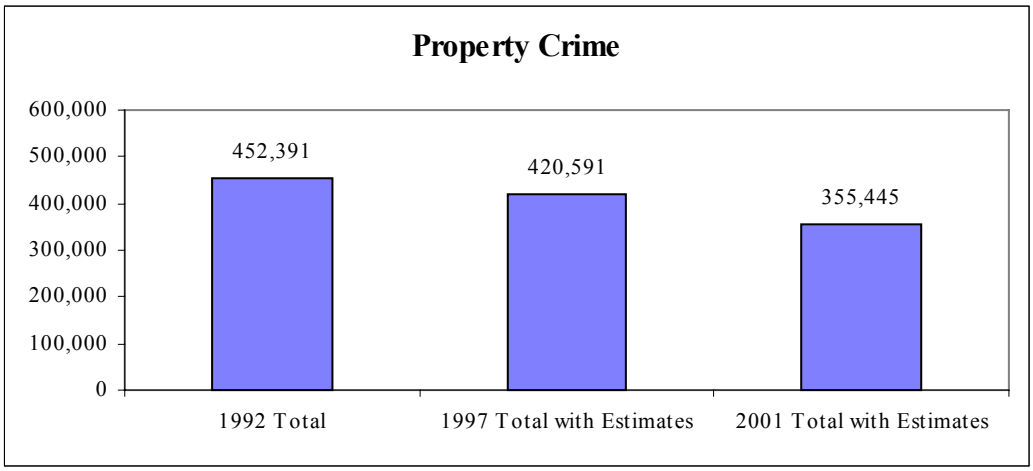

2001 STATE TOTAL
DATA ANALYSIS/ TRENDS

Five and Ten Year Trends

2001 Murder Rate = 7 per 100,000 or one crime per 15,058 Michigan residents
Murder decreased -12% in the last five years and -30% in the last ten years

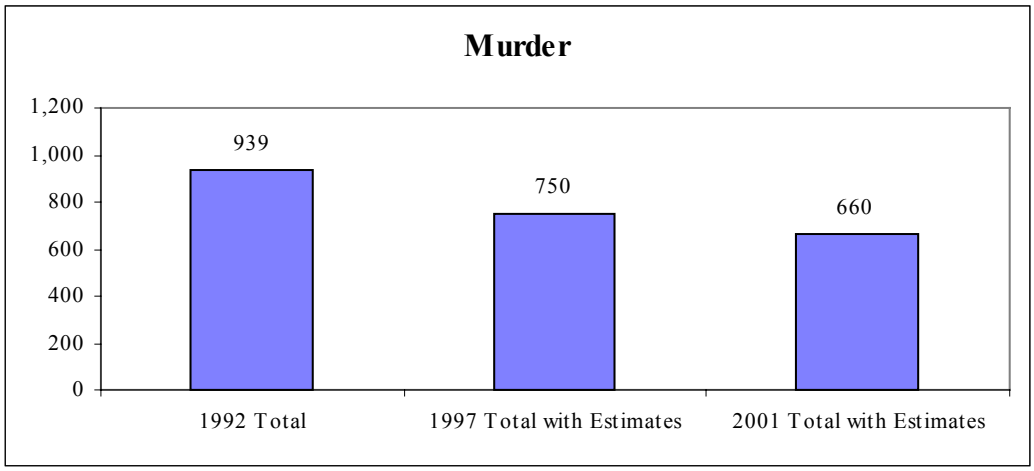

2001 Rape Rate = 54 per 100,000 or one crime per 1,849 Michigan residents
Rape increased 9% in the last five years and decreased -28% in the last ten years

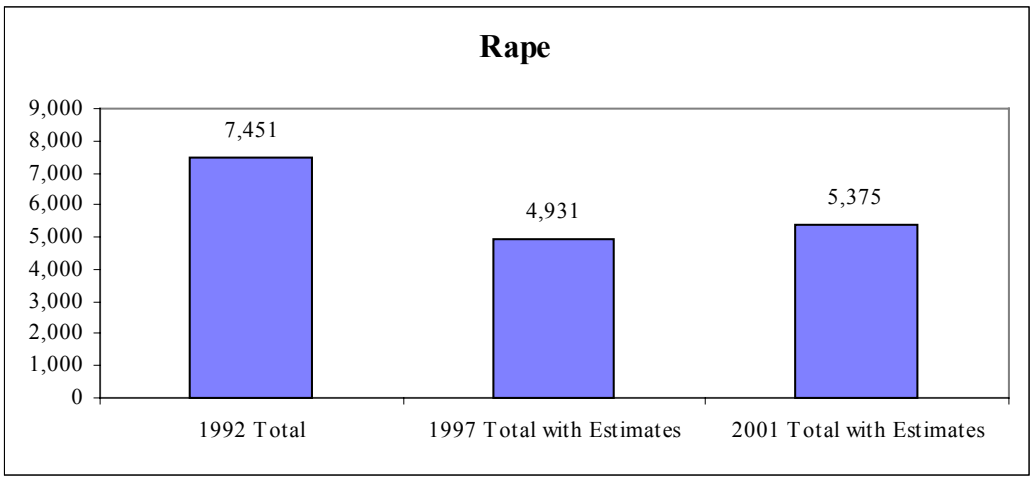

2001 STATE TOTAL
DATA ANALYSIS/ TRENDS

Five and Ten Year Trends

2001 Robbery Rate = 129 per 100,000 or one crime per 776 Michigan residents
Robbery decreased -13% in the last five years and -38% in the last ten years

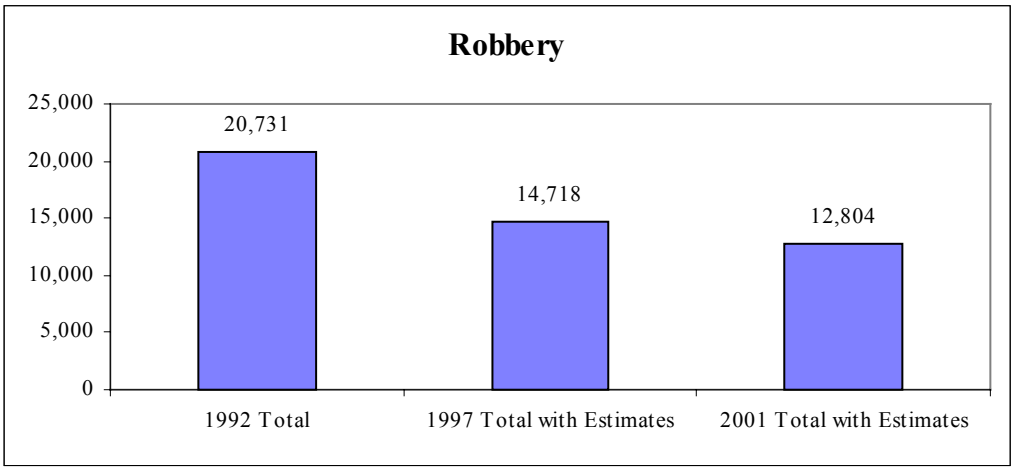

2001 Aggravated Assault Rate = 366 per 100,000 or one crime per 274 Michigan residents
Aggravated Assault decreased -1% in the last five years and -15% in the last ten years

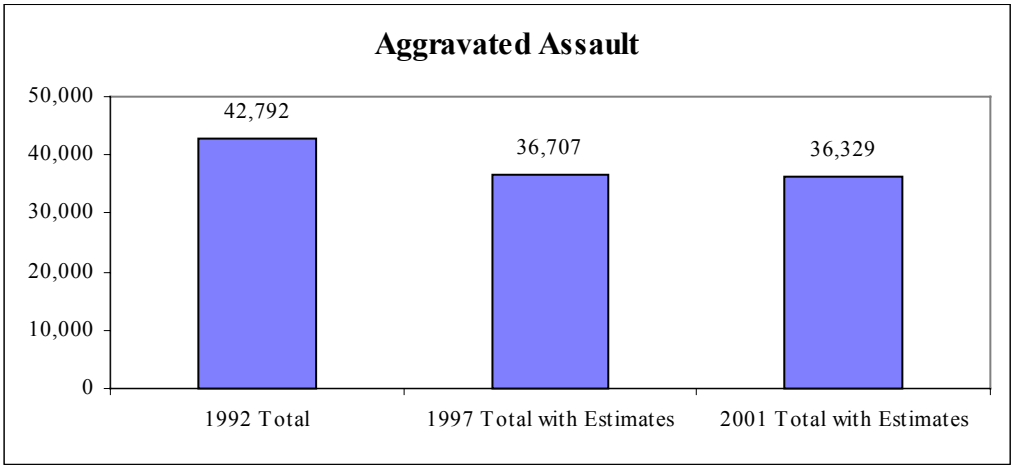

2001 STATE TOTAL
DATA ANALYSIS/ TRENDS

Five and Ten Year Trends

2000 Burglary Rate = 722 per 100,000 or one crime per 139 Michigan residents
Burglary decreased -8% in the last five years and -26% in the last ten years

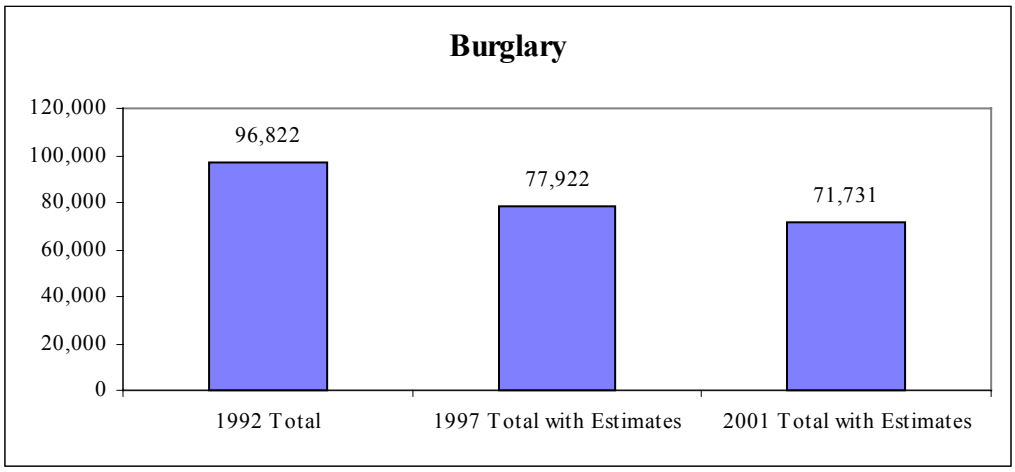

2001 Larceny Rate = 2,283 per 100,000 or one crime per 44 Michigan residents
Larceny decreased -17% in the last five years and -23% in the last ten years

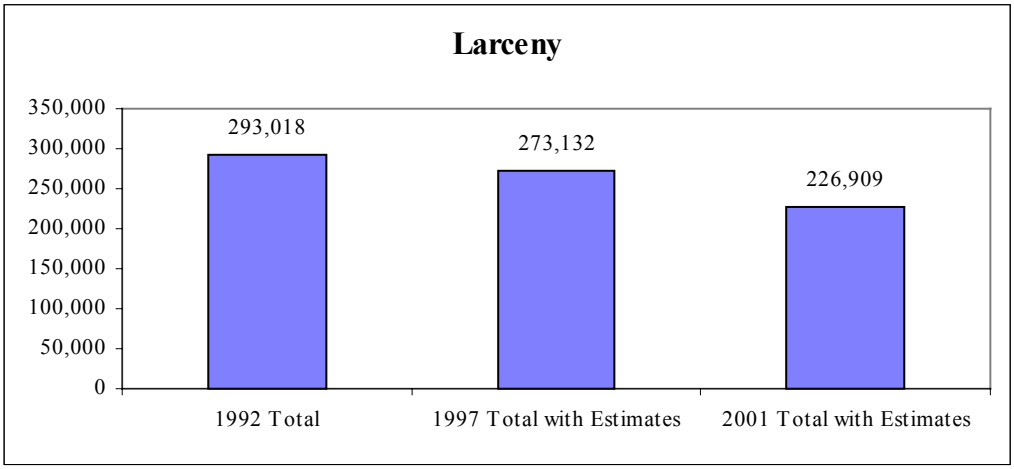

2001 STATE TOTAL
DATA ANALYSIS/ TRENDS

Five and Ten Year Trends

2001 Motor Vehicle Theft Rate = 529 per 100,000 or one crime per 189 Michigan residents
Motor Vehicle Theft decreased -18% in the last five years and -9% in the last ten years

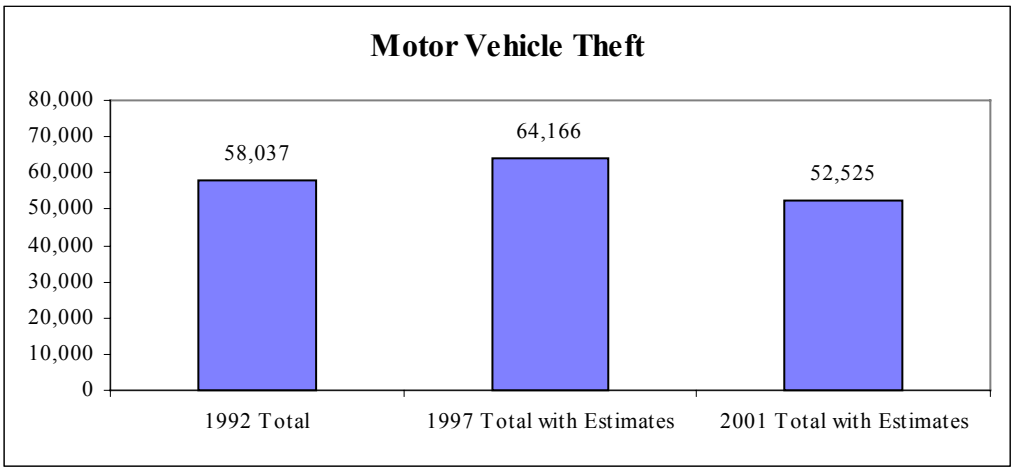

2001 Arson Rate = 43 per 100,000 or one crime per 2,322 Michigan residents
Arson decreased -20% in the last five years and -5% in the last ten years

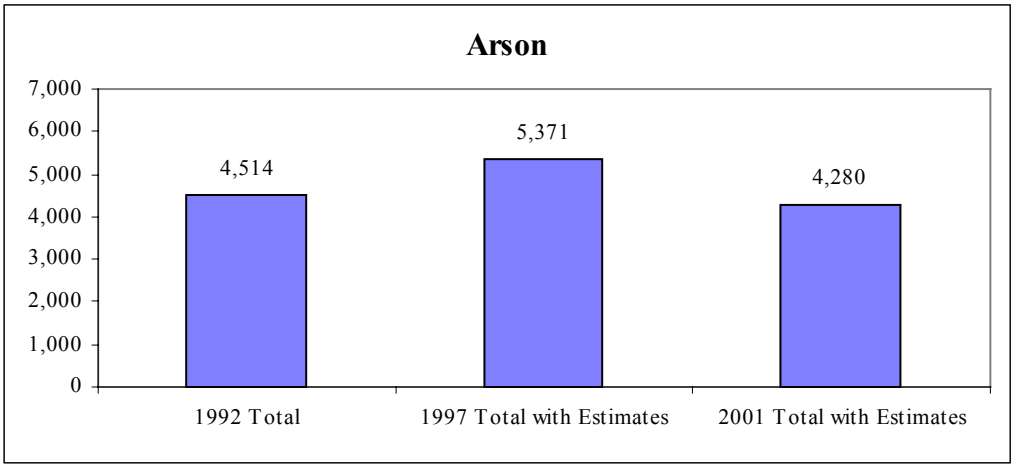

2001 STATE TOTAL
DATA ANALYSIS/ TRENDS
Ten-Year Comparisons (Estimated Totals 1995-2001)

Offenses	2001 Total with Estimates	2000 Total with Estimates	1999 Total with Estimates	1998 Total with Estimates	1997 Total with Estimates	1996 Total with Estimates	1995 Total with Estimates	1994	1993	1992
Murder	660	669	692	728	750	729	817	909	922	939
Rape	5375	5027	4919	5417	4931	5517	6036	6428	7335	7451
Robbery	12804	13449	14117	15428	14718	17183	18302	21436	22261	20731
Aggravated Assault	36329	35283	37204	40945	36707	38975	42457	42413	43659	42792
Burglary	71731	68763	74206	83581	77922	86428	88888	88157	90878	96822
Larceny	226909	226222	237631	261483	273132	281310	290725	273083	279515	293018
Motor Vehicle Theft	52525	54318	56172	58156	64166	67265	62548	60242	56670	58037
Arson	4280	4564	4699	5107	5371	4874	4312	4249	4257	4514
Total Index	**410613**	**408295**	**429638**	**470845**	**477697**	**502281**	**514085**	**496917**	**505497**	**524304**
Negligent Manslaughter	96	103	91	83	87	78	144	92	83	99
Non-Aggravated Assault	124970	124145	124556	128395	123914	129190	128102	110782	103128	99244
Forgery & Counterfeiting	7425	7551	6930	6373	6018	6502	5580	5482	5579	5250
Fraud	39174	36859	32922	33393	34065	34502	33622	30769	30807	31217
Embezzlement	5425	5748	5318	4949	4697	4622	4255	3270	2890	2811
Stolen Property	6730	6723	6371	6123	6717	7781	8611	8824	8397	8916
Vandalism	110590	110049	111061	125227	129640	144178	151795	148407	150997	164591
Weapons	4715	4820	5579	6302	5591	6100	7327	8057	7814	7365
Prostitution	1114	1316	2053	2170	1936	1856	2728	1765	1756	1570
Sex Offenses	10439	9798	9541	9212	8857	9178	9406	9771	10856	11248
Narcotic Laws	43986	41535	40213	38315	33868	35467	35933	33599	31612	30743
Gambling	140	219	264	194	176	265	173	186	229	254
Family & Children	9526	10838	12283	10512	10362	10268	8107	5969	6161	5376
Driving Under Influence	55558	57767	58188	56769	54682	56706	56333	48614	49504	52535
Liquor Laws	23662	24391	25079	24208	20495	19168	14883	13908	14696	14927
Disorderly Conduct	66247	62964	65175	70134	72482	88139	97363	103780	102474	98579
All Other	194950	198734	196241	192899	178023	186198	181203	166656	170698	167967
Total Non-Index	**704747**	**703560**	**701864**	**715259**	**691609**	**740198**	**745698**	**699931**	**697681**	**702692**
Grand Total	**1115360**	**1111855**	**1131501**	**1186104**	**1169306**	**1242478**	**1259630**	**1196848**	**1203178**	**1226996**
Arrests										
Murder	763	1356	1325	1522	1278	1228	1441	1674	1709	1850
Rape	1459	1428	1589	1612	1584	1807	1796	1971	2015	2338
Robbery	2993	3020	3210	3405	3703	3923	4302	4735	4893	4937
Aggravated Assault	12727	12342	13924	15156	14905	15686	16701	15241	14678	14283
Burglary	6582	6691	7475	7833	7825	8872	9781	9455	9670	10148
Larceny	28124	25891	28295	29510	34802	36585	38037	36560	37263	42785
Motor Vehicle Theft	2720	2598	2903	2680	2847	3436	3602	3784	3335	3784
Arson	541	554	630	704	737	724	780	714	684	747
Total Index	**55909**	**53880**	**59350**	**62421**	**67679**	**72260**	**76497**	**74134**	**74247**	**80872**
Negligent Manslaughter	78	88	80	91	86	67	87	56	52	76
Non-Aggravated Assault	33508	33971	36934	38065	36446	40794	42734	32685	25529	23293
Forgery & Counterfeiting	1347	1282	1355	1298	1274	1455	1319	1414	1428	1311
Fraud	6199	5318	6211	6592	6588	7417	7901	9852	12020	11271
Embezzlement	1461	1307	1532	1632	1596	1604	1532	1214	1110	1013
Stolen Property	7289	8141	8616	8117	8656	9211	9400	9062	8463	9550
Vandalism	4353	4384	4825	6595	6854	7453	7952	7049	8025	8655
Weapons	5055	5142	6039	6386	6537	6888	7992	7557	9145	8923
Prostitution	1522	1411	2496	2891	3420	3747	4989	2931	2787	3129
Sex Offenses	2101	1840	2146	2093	2507	2336	2595	2503	2784	3005
Narcotic Laws	35528	33780	35648	37569	34981	36531	36127	31419	28453	27914
Gambling	201	234	473	266	293	374	268	1051	562	418
Family & Children	4195	5236	4556	3874	3925	2994	4236	2885	2489	1535
Driving Under Influence	54710	56177	56025	57438	54089	55518	55188	47566	49091	52824
Liquor Laws	26310	28018	29371	29486	25569	23318	17911	18890	19498	20113
Disorderly Conduct	13624	15802	18977	21802	21122	23801	26228	23382	22790	25293
All Other	118191	133674	144520	149259	129507	129803	123559	107819	106394	109460
Total Non-Index	**315672**	**335805**	**359803**	**373454**	**343450**	**353311**	**350319**	**307335**	**300620**	**307783**
Curfew/ Loitering	675	328	1026	1405	1596	2204	2642	2298	1819	1560
Runaways	80	84	437	868	1718	2348	3781	4469	4130	3537
Grand Total	**372336**	**390097**	**420616**	**438148**	**414444**	**430123**	**433216**	**388236**	**380816**	**393752**

See explanation of estimation methodology in Appendix C.
1995-2000 estimated figures have been adjusted.

STATE TOTAL DATA
(Actual Reported Data)

2001 STATE TOTAL
OFFENSES AND ARRESTS
AT A GLANCE
(Actual Reported Data)

	Offenses Reported	Arrests Reported
Murder & Non-negligent Manslaughter	661	759
Rape (includes attempts)	5,336	1,444
Robbery	12,798	2,952
Aggravated Assault	36,148	12,489
Burglary	71,054	6,482
Larceny	223,064	27,359
Motor Vehicle Theft	52,310	2,648
Arson	4,262	536
Index Total	**405,633**	**54,669**
Negligent Manslaughter	96	78
Non-Aggravated Assault	122,988	32,775
Forgery & Counterfeiting	7,346	1,325
Fraud	38,126	6,085
Embezzlement	5,351	1,428
Stolen Property	6,697	7,252
Vandalism	108,642	4,278
Weapons (carry, possession, etc)	4,683	4,984
Prostitution & Common Law Vice	1,109	1,468
Sex Offenses (except rape and prostitution)	10,304	2,074
Narcotic Laws	43,501	34,803
Gambling	140	192
Family & Children	9,436	4,150
Driving Under the Influence of Alcohol or Narcotics	54,494	53,399
Liquor Laws	23,122	25,475
Disorderly Conduct	64,571	13,286
All Other (includes drunkenness and vagrancy)	190,740	115,869
Non-Index Total	**691,346**	**308,921**
Curfew/ Loitering	**	605
Run-Aways	**	77
Grand Total	**1,096,979**	**364,272**

**Offenses for these categories are reported in All Other

2001 STATE TOTAL
INDEX CRIMES

Total Index Crime

Definition: Index Crime includes murder, rape, robbery, aggravated assault, burglary, larceny, motor vehicle theft, and arson. These eight crimes serve as a common indicator of the nation's crime experience because of their seriousness and frequency of occurrence. Offenses are unlawful acts reported to a law enforcement agency. Arrests are those individuals seized, held, summoned, or cited by law enforcement agencies for involvement in an unlawful act.

405,633 Index Crime Offenses were reported to the Michigan Uniform Crime Reporting Program in 2001

54,669 Index Crime Arrests were reported to the Michigan Uniform Crime Reporting Program in 2001
10,511-Juveniles, 44,158-Adults
39,967-Males, 14,702-Females

Male Arrests	**Males**	**White Males**	**Black Males**	**American Indian/ Alaskan Native Males**	**Asian/ Pacific Islander Males**	**Hispanic Males**	**Race Unknown Males**
10 & under……	141	79	51	5	1	0	5
11-12……	978	642	314	4	3	1	14
13-14……	2278	1556	664	14	11	4	29
15……	1747	1235	470	4	13	3	22
16……	2125	1591	474	19	12	2	27
Total Juvenile..	**7269**	**5103**	**1973**	**46**	**40**	**10**	**97**
17……	3015	2058	890	9	15	12	31
18……	2700	1752	884	17	9	3	35
19……	2069	1266	760	6	9	4	24
20……	1755	970	745	2	10	4	24
21……	1468	805	632	2	6	6	17
22……	1190	645	514	4	10	5	12
23……	1059	525	504	1	1	9	19
24……	930	495	416	3	3	4	9
25-29……	3669	1721	1862	7	14	19	46
30-34……	3613	1628	1917	8	5	22	33
35-39……	3621	1580	1988	6	13	4	30
40-44……	3253	1344	1877	5	6	6	15
45-49……	2392	845	1516	2	3	3	23
50-54……	1082	371	702	2	1	2	4
55-59……	466	192	267	3	1	0	3
60-64……	177	68	106	0	1	2	0
65 & over……	239	114	117	1	0	0	7
Total Adults….	**32698**	**16379**	**15697**	**78**	**107**	**105**	**332**
Total Male……	**39967**	**21482**	**17670**	**124**	**147**	**115**	**429**

2001 STATE TOTAL
INDEX CRIMES

Total Index Crime

Female Arrests	Females	White Females	Black Females	American Indian/ Alaskan Native Females	Asian/ Pacific Islander Females	Hispanic Females	Race Unknown Females
10 & under…….	26	21	5	0	0	0	0
11-12……	345	210	128	0	4	0	3
13-14……	1145	784	326	5	7	1	22
15……	841	615	196	6	6	1	17
16……	885	666	195	3	7	0	14
Total Juvenile…	**3242**	**2296**	**850**	**14**	**24**	**2**	**56**
17……	1169	772	361	12	6	0	18
18……	908	567	326	2	5	1	7
19……	679	384	283	1	5	0	6
20……	552	283	250	1	6	1	11
21……	458	220	229	0	2	0	7
22……	443	190	242	2	3	1	5
23……	347	147	192	2	1	0	5
24……	295	119	169	1	0	3	3
25-29……	1336	558	744	4	11	3	16
30-34……	1336	570	730	4	9	5	18
35-39……	1347	597	723	7	8	2	10
40-44……	1215	507	691	4	4	0	9
45-49……	737	292	431	3	6	2	3
50-54……	336	150	179	0	0	0	7
55-59……	144	88	52	1	2	0	1
60-64……	66	40	22	1	0	0	3
65 & over……	92	66	19	0	0	0	7
Total Adults…..	**11460**	**5550**	**5643**	**45**	**68**	**18**	**136**
Total Female….	**14702**	**7846**	**6493**	**59**	**92**	**20**	**192**

2001 STATE TOTAL
INDEX CRIMES

Murder

Definition: Murder is the willful killing of one human being by another. Offenses are the unlawful acts reported to a law enforcement agency. Victims are the injured party of the offense.

661 Murder Offenses were reported to the Michigan Uniform Crime Reporting Program in 2001

661 Murder Victims were reported to the Michigan Uniform Crime Reporting Program in 2001

Victim Information

Age of Victim:

16 & under	40
17-24	176
25-39	256
40 & over	175
Age Unknown	14

Sex of Victim:

Male	523
Female	138

Victim to Offender Relationship:

Spouse (includes common law)	22
Parent	4
Son/ Daughter	10
Brother/ Sister	4
Other Family	9
Acquaintance/ Neighbor	164
Boyfriend/ Girlfriend/ Friend	22
Other- Known to Victim	22
Homosexual Relationship	0
Stranger	53
Unknown	351

Weapon:

Firearm- Type Unknown	69
Handgun	346
Rifle	32
Shotgun	28
Knife/ Cutting Instrument	67
Blunt Object	17
Personal Weapon	39
Explosives, Fire, Poison, Drugs, Strangulation, Hanging, or Drowning	10
Asphyxiation	2
Other or Unknown	51

Race of Victim:

White	169
Black	469
American Indian/ Alaskan Native	1
Asian/ Pacific Islander	3
Race Unknown	19

Circumstance:

Rape	1
Robbery	41
Burglary	3
Larceny	1
Arson	5
Prostitution & Commercial Vice	0
Other Sex Offenses	0
Narcotic Drug Laws	6
Lovers Triangle	1
Child Killed by Babysitter	1
Brawl Due to Influence of Alcohol	1
Argument Over Money or Property	35
Other Arguments	148
Gang Killings	0
Juvenile Gang Killings	0
Other	103
Unable to Determine Circumstances	315

2001 STATE TOTAL
INDEX CRIMES

Murder

Definition: Arrests are those individuals seized, held, summoned, or cited by law enforcement agencies for involvement in an unlawful act.

759 Murder Arrests were reported to the Michigan Uniform Crime Reporting Program in 2001
16-Juveniles, 743-Adults
679-Males, 80-Females

Male Arrests	**Males**	**White Males**	**Black Males**	**American Indian/ Alaskan Native Males**	**Asian/ Pacific Islander Males**	**Hispanic Males**	**Race Unknown Males**
10 & under……..	0	0	0	0	0	0	0
11-12……	0	0	0	0	0	0	0
13-14…….	3	1	1	1	0	0	0
15……	4	0	4	0	0	0	0
16……	8	2	6	0	0	0	0
Total Juvenile…..	**15**	**3**	**11**	**1**	**0**	**0**	**0**
17……	12	1	9	1	0	0	1
18……	33	12	21	0	0	0	0
19……	39	10	29	0	0	0	0
20……	53	7	46	0	0	0	0
21……	58	7	48	0	0	2	1
22……	43	8	35	0	0	0	0
23……	45	4	41	0	0	0	0
24……	29	2	27	0	0	0	0
25-29……	158	25	131	1	1	0	0
30-34……	80	10	70	0	0	0	0
35-39……	39	4	35	0	0	0	0
40-44……	31	3	28	0	0	0	0
45-49……	28	6	21	0	0	1	0
50-54…….	6	1	5	0	0	0	0
55-59……	4	0	4	0	0	0	0
60-64……	3	0	3	0	0	0	0
65 & over……	3	1	2	0	0	0	0
Total Adults…..	**664**	**101**	**555**	**2**	**1**	**3**	**2**
Total Male……	**679**	**104**	**566**	**3**	**1**	**3**	**2**

2001 STATE TOTAL
INDEX CRIMES

Murder

Female Arrests	Females	White Females	Black Females	American Indian/ Alaskan Native Females	Asian/ Pacific Islander Females	Hispanic Females	Race Unknown Females
10 & under……..	0	0	0	0	0	0	0
11-12……	0	0	0	0	0	0	0
13-14…….	0	0	0	0	0	0	0
15……	0	0	0	0	0	0	0
16……	1	0	1	0	0	0	0
Total Juvenile…..	**1**	**0**	**1**	**0**	**0**	**0**	**0**
17……	3	0	3	0	0	0	0
18……	2	1	1	0	0	0	0
19……	3	0	3	0	0	0	0
20……	2	1	1	0	0	0	0
21……	2	0	2	0	0	0	0
22……	2	0	2	0	0	0	0
23……	2	0	2	0	0	0	0
24……	3	1	2	0	0	0	0
25-29……	16	3	12	0	1	0	0
30-34……	13	3	10	0	0	0	0
35-39……	14	6	8	0	0	0	0
40-44……	9	2	7	0	0	0	0
45-49……	3	0	3	0	0	0	0
50-54…….	3	1	2	0	0	0	0
55-59……	0	0	0	0	0	0	0
60-64……	2	0	2	0	0	0	0
65 & over…….	0	0	0	0	0	0	0
Total Adults…..	**79**	**18**	**60**	**0**	**1**	**0**	**0**
Total Female……	**80**	**18**	**61**	**0**	**1**	**0**	**0**

2001 STATE TOTAL
INDEX CRIMES

Rape

Definition: Rape is the carnal knowledge of a person, forcibly and against that person's will, or where the victim is incapable of giving consent because of his/her temporary or permanent mental or physical incapacity. Rape classification includes assault to rape and attempted rape, and only those offenses where the victim and offender are of the opposite sex. Other types of sexual penetration are not included. Offenses are the unlawful acts reported to a law enforcement agency. Victims are the injured party of the offense.

5,336 Rape Offenses were reported to the Michigan Uniform Crime Reporting Program in 2001
5,141-Forcible, 195-Attempted

4,129 Rape Victims were reported to the Michigan Uniform Crime Reporting Program in 2001
NOTE: Victim information is not available for all reported rapes, it only includes those rapes that were reported by agencies on the MICR system. Rapes reported by agencies on the UCR summary system are not included in the victim information. (Offense and Arrest data include all agencies).

Victim Information

Age of Victim:	
<10	672
10-14	1,140
15-19	1,269
20-24	350
25-29	178
30-34	155
35-39	128
40-44	95
45-49	63
50-54	28
55-59	8
60-64	7
65-69	1
70-79	0
80-89	2
90-98	0
99+	0
Unknown	33

Injury to Victim:	
None	3,177
App Broken Bones	4
Poss Internal	149
Severe Laceration	6
App Minor	724
Other Major	54
Loss of Teeth	1
Unconsciousness	14

Race of Victim:	
White	3,416
Black	560
Amer Indian/ Alask Nat	14
Asian /Pacific Islander	4
Unknown	135

Victim to Offender Relationship:	
Spouse	88
Common Spouse	11
Parent	9
Sibling	143
Child	256
Grandparent	1
Grandchild	45
In-Law	11
Step-Parent	43
Step-Child	88
Other Family	255
Acquaintance	1,129
Friend	387
Neighbor	62
Babysitter	20
Boy/Girl Friend	460
Child of Boy/Girl Friend	60
Ex-Spouse	19
Employee/ Employer	13
Stranger	199
Other/Unknown	785

Sex of Victim:	
Male	144
Female	3,985
Unknown	0

Weapon:	
None	1,977
Firearm	3
Auto Firearm	0
Handgun	29
Auto Handgun	2
Rifle	2
Auto Rifle	0
Shotgun	1
Auto Shotgun	0
Other Firearm	0
Auto Other Firearm	0
Knife/ Cutting Inst	56
Blunt Instrument	9
Motor Vehicle	2
Personal Weapon	1,684
Poison	0
Explosive	0
Fire/ Incend Device	0
Drugs/ Narcotics	9
Asphyxiation	0
Other	84
Unknown	271

2000 STATE TOTAL
INDEX CRIMES

Rape

Definition: Arrests are those individuals seized, held, summoned, or cited by law enforcement agencies for involvement in an unlawful act.

1,444 Rape Arrests were reported to the Michigan Uniform Crime Reporting Program in 2001
185-Juveniles, 1,259-Adults
1,385-Males, 59-Females

Male Arrests	Males	White Males	Black Males	American Indian/ Alaskan Native Males	Asian/ Pacific Islander Males	Hispanic Males	Race Unknown Males
10 & under……	6	3	3	0	0	0	0
11-12……	20	19	1	0	0	0	0
13-14……	57	41	14	1	0	0	1
15……	30	20	9	1	0	0	0
16……	51	34	15	0	0	0	2
Total Juvenile.	**164**	**117**	**42**	**2**	**0**	**0**	**3**
17……	81	53	26	0	1	1	0
18……	84	54	28	0	1	1	0
19……	69	44	23	0	0	1	1
20……	61	36	22	0	1	1	1
21……	51	29	22	0	0	0	0
22……	50	34	15	1	0	0	0
23……	40	19	17	0	0	1	3
24……	50	24	24	0	0	1	1
25-29……	155	71	81	1	1	0	1
30-34……	153	58	89	0	1	2	3
35-39……	169	77	89	1	1	0	1
40-44……	118	59	58	0	0	0	1
45-49……	60	31	28	0	1	0	0
50-54……	42	21	20	0	0	0	1
55-59……	20	12	7	1	0	0	0
60-64……	7	5	2	0	0	0	0
65 & over……	11	10	1	0	0	0	0
Total Adults….	**1221**	**637**	**552**	**4**	**7**	**8**	**13**
Total Male……	**1385**	**754**	**594**	**6**	**7**	**8**	**16**

2001 STATE TOTAL
INDEX CRIMES

Rape

Female Arrests	Females	White Females	Black Females	American Indian/ Alaskan Native Females	Asian/ Pacific Islander Females	Hispanic Females	Race Unknown Females
10 & under…….	1	1	0	0	0	0	0
11-12……	4	4	0	0	0	0	0
13-14……	7	7	0	0	0	0	0
15……	2	0	1	1	0	0	0
16……	7	7	0	0	0	0	0
Total Juvenile…	**21**	**19**	**1**	**1**	**0**	**0**	**0**
17……	2	1	1	0	0	0	0
18……	3	3	0	0	0	0	0
19……	5	5	0	0	0	0	0
20……	2	2	0	0	0	0	0
21……	0	0	0	0	0	0	0
22……	0	0	0	0	0	0	0
23……	1	1	0	0	0	0	0
24……	0	0	0	0	0	0	0
25-29……	6	4	2	0	0	0	0
30-34……	4	3	1	0	0	0	0
35-39……	5	5	0	0	0	0	0
40-44……	8	5	3	0	0	0	0
45-49……	1	0	1	0	0	0	0
50-54……	1	0	1	0	0	0	0
55-59……	0	0	0	0	0	0	0
60-64……	0	0	0	0	0	0	0
65 & over……	0	0	0	0	0	0	0
Total Adults…..	**38**	**29**	**9**	**0**	**0**	**0**	**0**
Total Female….	**59**	**48**	**10**	**1**	**0**	**0**	**0**

2001 STATE TOTAL
INDEX CRIMES

Robbery

Definition: Robbery is the taking or attempting to take anything of value from the care, custody, or control of a person or persons by force or threat of force or violence and/or putting the victim in fear. Offenses are the unlawful acts reported to a law enforcement agency. Arrests are those individuals seized, held, summoned, or cited by law enforcement agencies for involvement in an unlawful act.

12,798 Robbery Offenses were reported to the Michigan Uniform Crime Reporting Program in 2001
6,321-Firearms, 703-Knives, 1,700-Other Dangerous Weapons, 4,074-Strongarm
2,952 Robbery Arrests were reported to the Michigan Uniform Crime Reporting Program in 2001
184-Juveniles, 2,768-Adults
2,635-Males, 317-Females

Male Arrests	**Males**	**White Males**	**Black Males**	**American Indian/ Alaskan Native Males**	**Asian/ Pacific Islander Males**	**Hispanic Males**	**Race Unknown Males**
10 & under……	1	0	1	0	0	0	0
11-12……	11	6	5	0	0	0	0
13-14……	29	9	20	0	0	0	0
15……	47	11	34	0	1	0	1
16……	74	18	56	0	0	0	0
Total Juvenile.	**162**	**44**	**116**	**0**	**1**	**0**	**1**
17……	199	37	160	0	1	1	0
18……	229	42	185	0	0	0	2
19……	197	35	161	0	1	0	0
20……	194	27	166	0	1	0	0
21……	160	27	130	1	0	1	1
22……	136	18	118	0	0	0	0
23……	108	13	94	0	0	0	1
24……	80	19	60	0	1	0	0
25-29……	326	66	258	0	0	1	1
30-34……	278	64	208	1	0	4	1
35-39……	242	50	190	0	1	1	0
40-44……	147	39	107	0	0	0	1
45-49……	113	21	91	0	0	0	1
50-54……	45	10	35	0	0	0	0
55-59……	18	8	10	0	0	0	0
60-64……	0	0	0	0	0	0	0
65 & over…….	1	0	1	0	0	0	0
Total Adults…	**2473**	**476**	**1974**	**2**	**5**	**8**	**8**
**Total Male…… **	**2635**	**520**	**2090**	**2**	**6**	**8**	**9**

2001 STATE TOTAL
INDEX CRIMES

Robbery

Female Arrests	Females	White Females	Black Females	American Indian/ Alaskan Native Females	Asian/ Pacific Islander Females	Hispanic Females	Race Unknown Females
10 & under……..	0	0	0	0	0	0	0
11-12……	1	0	1	0	0	0	0
13-14……	3	1	2	0	0	0	0
15……	12	7	5	0	0	0	0
16……	6	2	4	0	0	0	0
Total Juvenile….	**22**	**10**	**12**	**0**	**0**	**0**	**0**
17……	12	4	8	0	0	0	0
18……	17	8	9	0	0	0	0
19……	17	3	14	0	0	0	0
20……	24	11	13	0	0	0	0
21……	18	5	12	0	0	0	1
22……	11	1	10	0	0	0	0
23……	12	2	10	0	0	0	0
24……	6	0	6	0	0	0	0
25-29……	40	10	30	0	0	0	0
30-34……	53	13	40	0	0	0	0
35-39……	43	13	30	0	0	0	0
40-44……	25	5	20	0	0	0	0
45-49……	14	3	10	0	1	0	0
50-54……	3	1	2	0	0	0	0
55-59……	0	0	0	0	0	0	0
60-64……	0	0	0	0	0	0	0
65 & over……	0	0	0	0	0	0	0
Total Adults…..	**295**	**79**	**214**	**0**	**1**	**0**	**1**
Total Female…..	**317**	**89**	**226**	**0**	**1**	**0**	**1**

2001 STATE TOTAL
INDEX CRIMES

Aggravated Assault

Definition: Aggravated Assault is an unlawful attack by one person upon another for the purpose of inflicting severe or aggravated bodily injury. This type of assault is usually accompanied by the use of a weapon or by means likely to produce death or great bodily harm. Offenses are the unlawful acts reported to a law enforcement agency. Victims are the injured party of the offense.

36,148 Aggravated Assault Offenses were reported to the Michigan Uniform Crime Reporting Program in 2001

19,118 Aggravated Assault Victims were reported to the Michigan Uniform Crime Reporting Program in 2001
NOTE: Victim information is not available for all reported aggravated assaults, it only includes those aggravated assaults that were reported by agencies on the MICR system. Aggravated Assaults reported by agencies on the UCR summary system are not included in the victim information. (Offense and Arrest data include all agencies).

Victim Information

Age of Victim:

<10	482
10-14	1,339
15-19	3,126
20-24	3,410
25-29	2,421
30-34	2,224
35-39	1,897
40-44	1,619
45-49	1,044
50-54	566
55-59	232
60-64	150
65-69	92
70-79	79
80-89	21
90-98	4
99+	14
Unknown	398

Injury to Victim:

None	8,868
App Broken Bones	447
Poss Internal	310
Severe Laceration	1,253
App Minor	7,374
Other Major	686
Loss of Teeth	82
Unconsciousness	98

Race of Victim:

White	12,624
Black	5,698
Amer Indian/ Alask Nat	28
Asian /Pacific Islander	58
Unknown	710

Victim to Offender Relationship:

Spouse	1,262
Common Spouse	159
Parent	481
Sibling	524
Child	365
Grandparent	29
Grandchild	13
In-Law	74
Step-Parent	72
Step-Child	63
Other Family	334
Acquaintance	3,910
Friend	605
Neighbor	555
Babysitter	11
Boy/Girl Friend	2,101
Child of Boy/Girl Friend	48
Homosexual	35
Ex-Spouse	121
Employee/ Employer	68
Stranger	2,365
Other/Unknown	5,898

Sex of Victim:

Male	11,481
Female	7,546
Unknown	91

Weapon:

None	389
Firearm	584
Auto Firearm	9
Handgun	1,778
Auto Handgun	37
Rifle	230
Auto Rifle	7
Shotgun	340
Auto Shotgun	4
Other Firearm	218
Auto Other Firearm	2
Knife/ Cutting Inst	3,762
Blunt Instrument	3,467
Motor Vehicle	1,635
Personal Weapon	4,184
Poison	14
Explosive	15
Fire/ Incend Device	29
Drugs/ Narcotics	2
Asphyxiation	10
Other	1,808
Unknown	594

2000 STATE TOTAL
INDEX CRIMES

Aggravated Assault

Definition: Arrests are those individuals seized, held, summoned, or cited by law enforcement agencies for involvement in an unlawful act.

12,489 Aggravated Assault Arrests were reported to the Michigan Uniform Crime Reporting Program in 2001
850-Juveniles, 11,639-Adults
9,329-Males, 3,160-Females

Male Arrests	**Males**	**White Males**	**Black Males**	**American Indian/ Alaskan Native Males**	**Asian/ Pacific Islander Males**	**Hispanic Males**	**Race Unknown Males**
10 & under……	27	16	7	2	0	0	2
11-12……	107	71	34	1	1	0	0
13-14……	193	133	58	0	0	1	1
15……	167	122	41	0	1	2	1
16……	168	128	38	1	0	1	0
Total Juvenile..	**662**	**470**	**178**	**4**	**2**	**4**	**4**
17……	301	173	123	0	0	3	2
18……	357	209	141	0	2	1	4
19……	344	183	157	0	1	1	2
20……	366	184	178	0	0	0	4
21……	379	200	175	0	0	2	2
22……	304	145	153	0	2	4	0
23……	330	159	163	0	0	6	2
24……	299	134	156	2	1	2	4
25-29……	1298	539	731	0	3	8	17
30-34……	1124	489	610	4	3	13	5
35-39……	1091	473	597	1	6	3	11
40-44……	972	438	525	2	0	3	4
45-49……	683	260	410	1	2	1	9
50-54……	392	134	255	1	0	1	1
55-59……	195	72	119	1	1	0	2
60-64……	99	31	67	0	0	1	0
65 & over……	133	45	87	0	0	0	1
Total Adults….	**8667**	**3868**	**4647**	**12**	**21**	**49**	**70**
Total Male……	**9329**	**4338**	**4825**	**16**	**23**	**53**	**74**

2001 STATE TOTAL
INDEX CRIMES

Aggravated Assault

Female Arrests	Females	White Females	Black Females	American Indian/ Alaskan Native Females	Asian/ Pacific Islander Females	Hispanic Females	Race Unknown Females
10 & under……..	3	2	1	0	0	0	0
11-12……	16	7	9	0	0	0	0
13-14……	72	44	28	0	0	0	0
15……	47	26	18	0	0	0	3
16……	50	24	22	1	1	0	2
Total Juvenile…	**188**	**103**	**78**	**1**	**1**	**0**	**5**
17……	118	56	60	0	0	0	2
18……	95	33	61	0	0	1	0
19……	123	40	83	0	0	0	0
20……	128	41	85	0	0	1	1
21……	116	29	86	0	0	0	1
22……	133	38	94	0	1	0	0
23……	112	37	74	0	1	0	0
24……	106	27	77	0	0	2	0
25-29……	444	116	322	0	1	2	3
30-34……	417	114	299	0	1	3	0
35-39……	435	149	278	3	3	0	2
40-44……	373	104	264	1	0	0	4
45-49……	187	45	140	0	0	1	1
50-54……	109	32	77	0	0	0	0
55-59……	35	11	24	0	0	0	0
60-64……	21	3	16	0	0	0	2
65 & over……	20	5	15	0	0	0	0
**Total Adults….. **	**2972**	**880**	**2055**	**4**	**7**	**10**	**16**
Total Female…..	**3160**	**983**	**2133**	**5**	**8**	**10**	**21**

2001 STATE TOTAL
INDEX CRIMES

Burglary

Definition: Burglary is the unlawful entry of a structure to commit a felony or a theft. Breaking and entering into motor vehicles is not included in this category, it is classified as larceny. Offenses are the unlawful acts reported to a law enforcement agency. Arrests are those individuals seized, held, summoned, or cited by law enforcement agencies for involvement in an unlawful act.

71,054 Burglary Offenses were reported to the Michigan Uniform Crime Reporting Program in 2001
57,893-Forced Entry, 7,587-Unlawful Entry, 5,574-Attempted

6,482 Burglary Arrests were reported to the Michigan Uniform Crime Reporting Program in 2001
1,370-Juveniles, 5,112-Adults
5,808-Males, 674-Females

Male Arrests	**Males**	**White Males**	**Black Males**	**American Indian/ Alaskan Native Males**	**Asian/ Pacific Islander Males**	**Hispanic Males**	**Race Unknown Males**
10 & under……	30	20	9	0	0	0	1
11-12……	167	129	35	0	0	0	3
13-14……	399	309	83	4	1	0	2
15……	263	201	61	0	0	0	1
16……	371	309	52	5	1	0	4
Total Juvenile.	**1230**	**968**	**240**	**9**	**2**	**0**	**11**
17……	504	369	127	1	2	0	5
18……	487	333	132	14	2	1	5
19……	333	228	99	3	2	0	1
20……	302	183	113	0	0	0	6
21……	225	137	81	0	2	0	5
22……	190	136	52	0	1	0	1
23……	153	91	60	0	0	1	1
24……	123	62	60	0	1	0	0
25-29……	508	262	232	2	1	3	8
30-34……	490	258	228	1	0	1	2
35-39……	491	225	260	2	0	0	4
40-44……	416	165	247	1	0	1	2
45-49……	231	72	158	0	0	0	1
50-54……	75	21	54	0	0	0	0
55-59……	32	14	17	0	0	0	1
60-64……	8	2	6	0	0	0	0
65 & over…….	10	2	7	0	0	0	1
Total Adults…	**4578**	**2560**	**1933**	**24**	**11**	**7**	**43**
Total Male…...	**5808**	**3528**	**2173**	**33**	**13**	**7**	**54**

2001 STATE TOTAL
INDEX CRIMES

Burglary

Female Arrests	Females	White Females	Black Females	American Indian/ Alaskan Native Females	Asian/ Pacific Islander Females	Hispanic Females	Race Unknown Females
10 & under……..	1	1	0	0	0	0	0
11-12……	27	24	3	0	0	0	0
13-14……	55	37	16	0	0	0	2
15……	28	25	3	0	0	0	0
16……	29	24	3	0	1	0	1
Total Juvenile….	**140**	**111**	**25**	**0**	**1**	**0**	**3**
17……	64	41	13	9	0	0	1
18……	49	42	7	0	0	0	0
19……	29	19	10	0	0	0	0
20……	35	21	11	0	0	0	3
21……	20	14	5	0	1	0	0
22……	18	13	5	0	0	0	0
23……	11	4	6	1	0	0	0
24……	11	6	5	0	0	0	0
25-29……	77	48	28	0	0	0	1
30-34……	55	31	22	0	0	1	1
35-39……	67	34	32	0	0	0	1
40-44……	51	23	28	0	0	0	0
45-49……	33	15	18	0	0	0	0
50-54……	10	5	4	0	0	0	1
55-59……	4	3	1	0	0	0	0
60-64……	0	0	0	0	0	0	0
65 & over……	0	0	0	0	0	0	0
Total Adults…..	**534**	**319**	**195**	**10**	**1**	**1**	**8**
Total Female…..	**674**	**430**	**220**	**10**	**2**	**1**	**11**

2000 STATE TOTAL
INDEX CRIMES

Larceny

Definition: Larceny is the unlawful taking, carrying, leading, or riding away of property from the possession or constructive possession of another. Offenses are the unlawful acts reported to a law enforcement agency. Arrests are those individuals seized, held, summoned, or cited by law enforcement agencies for involvement in an unlawful act.

223,064 Larceny Offenses were reported to the Michigan Uniform Crime Reporting Program in 2001
85,162-Value Over $200, 65,067-Value $50 to $200, 72,835-Value Under $50

27,359 Larceny Arrests were reported to the Michigan Uniform Crime Reporting Program in 2001
6,996-Juveniles, 20,363-Adults
17,487-Males, 9,872-Females

Male Arrests	**Males**	**White Males**	**Black Males**	**American Indian/ Alaskan Native Males**	**Asian/ Pacific Islander Males**	**Hispanic Males**	**Race Unknown Males**
10 & under……	70	35	30	3	1	0	1
11-12……	618	371	232	3	2	0	10
13-14……	1370	931	401	7	9	2	20
15……	1010	746	233	3	10	1	17
16……	1239	958	241	12	9	1	18
Total Juvenile.	**4307**	**3041**	**1137**	**28**	**31**	**4**	**66**
17……	1635	1252	342	7	9	4	21
18……	1309	994	289	1	3	0	22
19……	926	681	217	2	5	2	19
20……	656	465	172	0	4	3	12
21……	513	359	140	1	4	1	8
22……	403	263	119	3	7	0	11
23……	294	190	92	1	1	1	9
24……	284	213	66	0	0	1	4
25-29……	1016	650	333	2	8	6	17
30-34……	1285	645	614	2	1	2	21
35-39……	1417	646	750	2	5	0	14
40-44……	1440	568	856	1	6	2	7
45-49……	1182	405	764	0	0	1	12
50-54……	500	175	321	0	1	1	2
55-59……	185	78	106	1	0	0	0
60-64……	58	28	28	0	1	1	0
65 & over…….	77	55	16	1	0	0	5
Total Adults…	**13180**	**7667**	**5225**	**24**	**55**	**25**	**184**
Total Male…...	**17487**	**10708**	**6362**	**52**	**86**	**29**	**250**

2001 STATE TOTAL
INDEX CRIMES

Larceny

Female Arrests	Females	White Females	Black Females	American Indian/ Alaskan Native Females	Asian/ Pacific Islander Females	Hispanic Females	Race Unknown Females
10 & under……..	21	17	4	0	0	0	0
11-12……	285	165	113	0	4	0	3
13-14……	946	643	273	5	7	0	18
15……	682	499	160	3	6	0	14
16……	755	583	156	1	5	0	10
Total Juvenile….	**2689**	**1907**	**706**	**9**	**22**	**0**	**45**
17……	936	649	263	3	6	0	15
18……	718	467	237	2	5	0	7
19……	487	311	164	1	5	0	6
20……	348	201	134	1	6	0	6
21……	287	160	122	0	1	0	4
22……	262	129	125	0	2	1	5
23……	195	97	92	1	0	0	5
24……	152	79	68	1	0	1	3
25-29……	710	352	334	4	8	0	12
30-34……	750	381	339	4	8	1	17
35-39……	736	364	354	4	5	2	7
40-44……	711	352	348	2	4	0	5
45-49……	469	211	247	3	5	1	2
50-54……	206	110	90	0	0	0	6
55-59……	103	72	27	1	2	0	1
60-64……	43	37	4	1	0	0	1
65 & over……	70	59	4	0	0	0	7
Total Adults…..	**7183**	**4031**	**2952**	**28**	**57**	**6**	**109**
Total Female…..	**9872**	**5938**	**3658**	**37**	**79**	**6**	**154**

2001 STATE TOTAL
INDEX CRIMES

Motor Vehicle Theft

Definition: Motor Vehicle Theft is the theft or attempted theft of a self-propelled vehicle that runs on land and not on rails. "Joy riding" is included in this classification. Carjacking is not included in motor vehicle theft, it is classified as robbery. Offenses are the unlawful acts reported to a law enforcement agency. Arrests are those individuals seized, held, summoned, or cited by law enforcement agencies for involvement in an unlawful act.

52,310 Motor Vehicle Theft Offenses were reported to the Michigan Uniform Crime Reporting Program in 2001
42,113-Automobiles, 8,878-Trucks and Buses, 1,319-Other

2,648 Motor Vehicle Theft Arrests were reported to the Michigan Uniform Crime Reporting Program in 2001
754-Juveniles, 1,894-Adults
2,210-Males, 438-Females

Male Arrests	**Males**	**White Males**	**Black Males**	**American Indian/ Alaskan Native Males**	**Asian/ Pacific Islander Males**	**Hispanic Males**	**Race Unknown Males**
10 & under……	1	0	1	0	0	0	0
11-12……	21	14	5	0	0	1	1
13-14……	180	90	84	1	1	1	3
15……	191	105	84	0	0	0	2
16……	187	116	65	1	2	0	3
Total Juvenile.	**580**	**325**	**239**	**2**	**3**	**2**	**9**
17……	255	148	101	0	2	2	2
18……	180	95	81	2	1	0	1
19……	149	81	66	1	0	0	1
20……	113	63	44	2	3	0	1
21……	72	40	32	0	0	0	0
22……	54	32	21	0	0	1	0
23……	75	39	34	0	0	0	2
24……	52	35	16	1	0	0	0
25-29……	180	95	82	0	0	1	2
30-34……	168	87	81	0	0	0	0
35-39……	140	83	57	0	0	0	0
40-44……	101	55	45	1	0	0	0
45-49……	69	37	32	0	0	0	0
50-54……	10	4	5	1	0	0	0
55-59……	9	6	3	0	0	0	0
60-64……	1	1	0	0	0	0	0
65 & over…….	2	1	1	0	0	0	0
Total Adults…	**1630**	**902**	**701**	**8**	**6**	**4**	**9**
Total Male…...	**2210**	**1227**	**940**	**10**	**9**	**6**	**18**

2001 STATE TOTAL
INDEX CRIMES

Motor Vehicle Theft

Female Arrests	Females	White Females	Black Females	American Indian/ Alaskan Native Females	Asian/ Pacific Islander Females	Hispanic Females	Race Unknown Females
10 & under……..	0	0	0	0	0	0	0
11-12……	11	9	2	0	0	0	0
13-14……	58	48	7	0	0	1	2
15……	69	57	9	2	0	1	0
16……	36	25	9	1	0	0	1
Total Juvenile….	**174**	**139**	**27**	**3**	**0**	**2**	**3**
17……	27	19	8	0	0	0	0
18……	21	11	10	0	0	0	0
19……	10	4	6	0	0	0	0
20……	10	5	4	0	0	0	1
21……	11	9	1	0	0	0	1
22……	13	6	5	2	0	0	0
23……	11	6	5	0	0	0	0
24……	12	4	8	0	0	0	0
25-29……	32	22	8	0	1	1	0
30-34……	34	21	13	0	0	0	0
35-39……	30	19	11	0	0	0	0
40-44……	26	13	12	1	0	0	0
45-49……	22	13	9	0	0	0	0
50-54……	3	0	3	0	0	0	0
55-59……	1	1	0	0	0	0	0
60-64……	0	0	0	0	0	0	0
65 & over……	1	1	0	0	0	0	0
Total Adults…..	**264**	**154**	**103**	**3**	**1**	**1**	**2**
Total Female…..	**438**	**293**	**130**	**6**	**1**	**3**	**5**

2001 STATE TOTAL
INDEX CRIMES

Arson

Definition: Arson is the willful or malicious burning or attempt to burn, with or without intent to defraud, a dwelling, public building, motor vehicle, or personal property of another. Offenses are the unlawful acts reported to a law enforcement agency. Arrests are those individuals seized, held, summoned, or cited by law enforcement agencies for involvement in an unlawful act.

4,262 Arson Offenses were reported to the Michigan Uniform Crime Reporting Program in 2001

536 Arson Arrests were reported to the Michigan Uniform Crime Reporting Program in 2001
156-Juveniles, 380-Adults
434-Males, 102-Females

Male Arrests	**Males**	**White Males**	**Black Males**	**American Indian/ Alaskan Native Males**	**Asian/ Pacific Islander Males**	**Hispanic Males**	**Race Unknown Males**
10 & under……	6	5	0	0	0	0	1
11-12……	34	32	2	0	0	0	0
13-14……	47	42	3	0	0	0	2
15……	35	30	4	0	1	0	0
16……	27	26	1	0	0	0	0
Total Juvenile.	**149**	**135**	**10**	**0**	**1**	**0**	**3**
17……	28	25	2	0	0	1	0
18……	21	13	7	0	0	0	1
19……	12	4	8	0	0	0	0
20……	10	5	4	0	1	0	0
21……	10	6	4	0	0	0	0
22……	10	9	1	0	0	0	0
23……	14	10	3	0	0	0	1
24……	13	6	7	0	0	0	0
25-29……	28	13	14	1	0	0	0
30-34……	35	17	17	0	0	0	1
35-39……	32	22	10	0	0	0	0
40-44……	28	17	11	0	0	0	0
45-49……	26	13	12	1	0	0	0
50-54……	12	5	7	0	0	0	0
55-59……	3	2	1	0	0	0	0
60-64……	1	1	0	0	0	0	0
65 & over…….	2	0	2	0	0	0	0
Total Adults…	**285**	**168**	**110**	**2**	**1**	**1**	**3**
Total Male…...	**434**	**303**	**120**	**2**	**2**	**1**	**6**

2001 STATE TOTAL
INDEX CRIMES

Arson

Female Arrests	Females	White Females	Black Females	American Indian/ Alaskan Native Females	Asian/ Pacific Islander Females	Hispanic Females	Race Unknown Females
10 & under……..	0	0	0	0	0	0	0
11-12……	1	1	0	0	0	0	0
13-14……	4	4	0	0	0	0	0
15……	1	1	0	0	0	0	0
16……	1	1	0	0	0	0	0
Total Juvenile….	**7**	**7**	**0**	**0**	**0**	**0**	**0**
17……	7	2	5	0	0	0	0
18……	3	2	1	0	0	0	0
19……	5	2	3	0	0	0	0
20……	3	1	2	0	0	0	0
21……	4	3	1	0	0	0	0
22……	4	3	1	0	0	0	0
23……	3	0	3	0	0	0	0
24……	5	2	3	0	0	0	0
25-29……	11	3	8	0	0	0	0
30-34……	10	4	6	0	0	0	0
35-39……	17	7	10	0	0	0	0
40-44……	12	3	9	0	0	0	0
45-49……	8	5	3	0	0	0	0
50-54……	1	1	0	0	0	0	0
55-59……	1	1	0	0	0	0	0
60-64……	0	0	0	0	0	0	0
65 & over……	1	1	0	0	0	0	0
Total Adults…..	**95**	**40**	**55**	**0**	**0**	**0**	**0**
Total Female…..	**102**	**47**	**55**	**0**	**0**	**0**	**0**

2001 STATE TOTAL
NON-INDEX CRIMES

Total Non-Index Crime

Definition: Non-Index Crime includes negligent manslaughter, non-aggravated assault, forgery & counterfeiting, fraud, embezzlement, stolen property, vandalism, weapons, prostitution & common law vice, sex offenses, narcotic laws, gambling, offenses against family & children, driving under the influence, liquor laws, disorderly conduct, and all other crimes not listed here or in the index crimes. Offenses are the unlawful acts reported to a law enforcement agency. Arrests are those individuals seized, held, summoned, or cited by law enforcement agencies for involvement in an unlawful act.

691,346 Non-Index Crime Offenses were reported to the Michigan Uniform Crime Reporting Program in 2001

308,921 Non-Index Crime Arrests were reported to the Michigan Uniform Crime Reporting Program in 2001
19,778-Juveniles, 289,143-Adults
246,496-Males, 62,425-Females

Male Arrests	**Males**	**White Males**	**Black Males**	**American Ind/Alask Native Males**	**Asian/ Pacific Islander Males**	**Hispanic Males**	**Race Unknown Males**
10 & under……	190	125	60	2	1	0	2
11-12……	1091	815	230	9	4	0	33
13-14……	3421	2651	652	9	21	19	69
15……	3658	2923	652	11	11	13	48
16……	5358	4364	862	22	28	24	58
Total Juvenile..	**13718**	**10878**	**2456**	**53**	**65**	**56**	**210**
17……	9701	7100	2337	23	23	34	184
18……	13491	9922	3195	48	35	37	254
19……	14270	10337	3451	55	64	41	322
20……	14037	9658	3845	43	68	46	377
21……	11965	7735	3841	32	38	25	294
22……	10529	6579	3607	29	28	38	248
23……	9363	5851	3218	23	25	39	207
24……	8306	5001	3041	31	22	22	189
25-29……	34080	19774	13203	88	128	109	778
30-34……	28778	17530	10425	91	83	99	550
35-39……	26546	17129	8716	108	42	100	451
40-44……	22956	14829	7648	69	34	63	313
45-49……	14574	9022	5260	24	21	30	217
50-54……	7676	4657	2854	24	14	19	108
55-59……	3436	2220	1150	15	3	7	41
60-64……	1519	1012	478	4	2	6	17
65 & over……	1551	1063	446	4	5	1	32
Total Adults….	**232778**	**149419**	**76715**	**711**	**635**	**716**	**4582**
Total Male……	**246496**	**160297**	**79171**	**764**	**700**	**772**	**4792**

2001 STATE TOTAL
NON-INDEX CRIMES

Total Non-Index Crime

Female Arrests	Females	White Females	Black Females	American Indian/ Alaskan Native Females	Asian/ Pacific Islander Females	Hispanic Females	Race Unknown Females
10 & under……..	23	14	9	0	0	0	0
11-12……	359	269	76	1	4	0	9
13-14……	1908	1563	285	16	10	7	27
15……	1757	1498	197	16	17	5	24
16……	2013	1710	237	18	13	6	29
Total Juvenile…	**6060**	**5054**	**804**	**51**	**44**	**18**	**89**
17……	2504	1971	450	12	9	5	57
18……	3278	2583	553	27	12	6	97
19……	3427	2724	602	18	4	5	74
20……	3212	2463	663	11	9	6	60
21……	2504	1755	675	10	9	2	53
22……	2197	1497	627	14	4	6	49
23……	2033	1306	650	10	8	7	52
24……	1861	1224	596	2	4	1	34
25-29……	7918	5016	2692	34	28	19	129
30-34……	7816	5047	2581	38	11	22	117
35-39……	7995	5360	2448	36	9	15	127
40-44……	6140	4203	1804	20	5	13	95
45-49……	3207	2069	1075	11	6	1	45
50-54……	1331	888	400	5	8	0	30
55-59……	531	381	135	3	1	0	11
60-64……	192	138	46	2	1	1	4
65 & over……	219	180	37	1	0	0	1
**Total Adults….. **	**56365**	**38805**	**16034**	**254**	**128**	**109**	**1035**
**Total Female….. **	**62425**	**43859**	**16838**	**305**	**172**	**127**	**1124**

2001 STATE TOTAL
NON-INDEX CRIMES

Negligent Manslaughter

Definition: Negligent Manslaughters are deaths determined by police investigation to be primarily caused by gross negligence (except motor vehicle accidents which are included in the offense category All Other). Offenses are the unlawful acts reported to a law enforcement agency. Arrests are those individuals seized, held, summoned, or cited by law enforcement agencies for involvement in an unlawful act.

96 Negligent Manslaughter Offenses were reported to the Michigan Uniform Crime Reporting Program in 2001

78 Negligent Manslaughter Arrests were reported to the Michigan Uniform Crime Reporting Program in 2001
1-Juvenile, 77-Adults
59-Males, 19-Females

Male Arrests	**Males**	**White Males**	**Black Males**	**American Indian/ Alaskan Native Males**	**Asian/ Pacific Islander Males**	**Hispanic Males**	**Race Unknown Males**
10 & under……	0	0	0	0	0	0	0
11-12……	1	0	1	0	0	0	0
13-14……	0	0	0	0	0	0	0
15……	0	0	0	0	0	0	0
16……	0	0	0	0	0	0	0
Total Juvenile..	**1**	**0**	**1**	**0**	**0**	**0**	**0**
17……	1	1	0	0	0	0	0
18……	2	1	1	0	0	0	0
19……	2	2	0	0	0	0	0
20……	4	3	1	0	0	0	0
21……	3	2	1	0	0	0	0
22……	2	0	2	0	0	0	0
23……	4	3	1	0	0	0	0
24……	3	1	2	0	0	0	0
25-29……	8	3	5	0	0	0	0
30-34……	10	4	4	0	0	1	1
35-39……	6	4	2	0	0	0	0
40-44……	6	6	0	0	0	0	0
45-49……	2	2	0	0	0	0	0
50-54……	2	1	1	0	0	0	0
55-59……	0	0	0	0	0	0	0
60-64……	0	0	0	0	0	0	0
65 & over……	3	3	0	0	0	0	0
Total Adults….	**58**	**36**	**20**	**0**	**0**	**1**	**1**
Total Male……	**59**	**36**	**21**	**0**	**0**	**1**	**1**

2001 STATE TOTAL
NON-INDEX CRIMES

Negligent Manslaughter

Female Arrests	Females	White Females	Black Females	American Indian/ Alaskan Native Females	Asian/ Pacific Islander Females	Hispanic Females	Race Unknown Females
10 & under……..	0	0	0	0	0	0	0
11-12……	0	0	0	0	0	0	0
13-14……	0	0	0	0	0	0	0
15……	0	0	0	0	0	0	0
16……	0	0	0	0	0	0	0
Total Juvenile…	**0**	**0**	**0**	**0**	**0**	**0**	**0**
17……	0	0	0	0	0	0	0
18……	3	3	0	0	0	0	0
19……	0	0	0	0	0	0	0
20……	0	0	0	0	0	0	0
21……	1	1	0	0	0	0	0
22……	1	0	1	0	0	0	0
23……	0	0	0	0	0	0	0
24……	0	0	0	0	0	0	0
25-29……	1	1	0	0	0	0	0
30-34……	3	2	1	0	0	0	0
35-39……	4	3	1	0	0	0	0
40-44……	3	2	1	0	0	0	0
45-49……	2	2	0	0	0	0	0
50-54……	0	0	0	0	0	0	0
55-59……	1	1	0	0	0	0	0
60-64……	0	0	0	0	0	0	0
65 & over……	0	0	0	0	0	0	0
Total Adults…..	**19**	**15**	**4**	**0**	**0**	**0**	**0**
Total Female….	**19**	**15**	**4**	**0**	**0**	**0**	**0**

2000 STATE TOTAL
NON-INDEX CRIMES

Non-Aggravated Assault

Definition: Non-Aggravated Assault is an unlawful physical attack by one person upon another, where no weapon is present and no severe injury occurs. Offenses are the unlawful acts reported to a law enforcement agency. Arrests are those individuals seized, held, summoned, or cited by law enforcement agencies for involvement in an unlawful act.

122,988 Non-Aggravated Assault Offenses were reported to the Michigan Uniform Crime Reporting Program in 2001

32,775 Non-Aggravated Assault Arrests were reported to the Michigan Uniform Crime Reporting Program in 2001
2,877-Juveniles, 29,898-Adults
26,155-Males, 6,620-Females

Male Arrests	**Males**	**White Males**	**Black Males**	**American Indian/ Alaskan Native Males**	**Asian/ Pacific Islander Males**	**Hispanic Males**	**Race Unknown Males**
10 & under……	78	50	26	1	1	0	0
11-12……	294	207	73	4	1	0	9
13-14……	617	469	134	1	2	0	11
15……	388	308	67	5	0	2	6
16……	536	430	99	1	2	0	4
Total Juvenile..	**1913**	**1464**	**399**	**12**	**6**	**2**	**30**
17……	654	474	165	0	0	4	11
18……	712	479	216	1	2	5	9
19……	731	498	214	5	1	7	6
20……	785	485	274	1	2	4	19
21……	863	527	315	1	5	3	12
22……	873	547	312	2	1	3	8
23……	867	523	316	5	1	9	13
24……	795	484	287	6	2	4	12
25-29……	3762	2163	1486	13	17	22	61
30-34……	3881	2297	1499	15	11	15	44
35-39……	3817	2440	1285	16	11	27	38
40-44……	3170	2058	1064	9	9	12	18
45-49……	1754	1112	618	0	4	4	16
50-54……	864	493	351	6	5	3	6
55-59……	356	219	129	3	1	0	4
60-64……	169	116	50	0	1	1	1
65 & over……	189	123	64	0	0	0	2
Total Adults….	**24242**	**15038**	**8645**	**83**	**73**	**123**	**280**
Total Male……	**26155**	**16502**	**9044**	**95**	**79**	**125**	**310**

2001 STATE TOTAL
NON-INDEX CRIMES

Non-Aggravated Assault

Female Arrests	Females	White Females	Black Females	American Indian/ Alaskan Native Females	Asian/ Pacific Islander Females	Hispanic Females	Race Unknown Females
10 & under……..	9	6	3	0	0	0	0
11-12……	104	71	30	0	0	0	3
13-14……	358	267	85	1	0	1	4
15……	258	207	44	1	1	1	4
16……	235	189	41	2	0	0	3
Total Juvenile…	**964**	**740**	**203**	**4**	**1**	**2**	**14**
17……	282	209	65	1	2	1	4
18……	270	187	76	1	0	0	6
19……	230	166	61	1	0	1	1
20……	230	168	61	0	0	0	1
21……	237	182	47	1	2	0	5
22……	219	162	52	2	1	0	2
23……	232	153	72	2	2	0	3
24……	182	127	53	0	1	0	1
25-29……	819	550	245	5	7	4	8
30-34……	868	589	257	4	5	1	12
35-39……	902	641	237	7	3	6	8
40-44……	644	464	172	0	1	1	6
45-49……	321	217	97	2	0	0	5
50-54……	128	88	33	1	4	0	2
55-59……	51	40	9	1	0	0	1
60-64……	21	15	4	0	1	0	1
65 & over……	20	14	6	0	0	0	0
**Total Adults….. **	**5656**	**3972**	**1547**	**28**	**29**	**14**	**66**
Total Female….	**6620**	**4712**	**1750**	**32**	**30**	**16**	**80**

2001 STATE TOTAL
NON-INDEX CRIMES

Forgery and Counterfeiting

Definition: Forgery & Counterfeiting is the making, altering, uttering, or possessing with intent to defraud, anything false in the semblance of that which is true. Offenses are the unlawful acts reported to a law enforcement agency. Arrests are those individuals seized, held, summoned, or cited by law enforcement agencies for involvement in an unlawful act.

7,346 Forgery & Counterfeiting Offenses were reported to the Michigan Uniform Crime Reporting Program in 2001

1,325 Forgery & Counterfeiting Arrests were reported to the Michigan Uniform Crime Reporting Program in 2001
39-Juveniles 1,286-Adults
766-Males, 559-Females

Male Arrests	**Males**	**White Males**	**Black Males**	**American Indian/ Alaskan Native Males**	**Asian/ Pacific Islander Males**	**Hispanic Males**	**Race Unknown Males**
10 & under……	0	0	0	0	0	0	0
11-12……	1	1	0	0	0	0	0
13-14……	3	2	1	0	0	0	0
15……	7	7	0	0	0	0	0
16……	15	8	7	0	0	0	0
Total Juvenile..	**26**	**18**	**8**	**0**	**0**	**0**	**0**
17……	31	21	10	0	0	0	0
18……	33	21	12	0	0	0	0
19……	48	26	21	0	0	0	1
20……	47	22	25	0	0	0	0
21……	35	17	18	0	0	0	0
22……	38	20	18	0	0	0	0
23……	39	10	28	0	0	0	1
24……	21	9	12	0	0	0	0
25-29……	102	44	57	0	0	0	1
30-34……	85	29	55	0	0	0	1
35-39……	89	44	42	0	0	1	2
40-44……	61	24	37	0	0	0	0
45-49……	55	14	40	0	0	0	1
50-54……	33	5	28	0	0	0	0
55-59……	12	4	8	0	0	0	0
60-64……	7	4	3	0	0	0	0
65 & over……	4	0	4	0	0	0	0
Total Adults….	**740**	**314**	**418**	**0**	**0**	**1**	**7**
Total Male……	**766**	**332**	**426**	**0**	**0**	**1**	**7**

2001 STATE TOTAL
NON-INDEX CRIMES

Forgery and Counterfeiting

Female Arrests	Females	White Females	Black Females	American Indian/ Alaskan Native Females	Asian/ Pacific Islander Females	Hispanic Females	Race Unknown Females
10 & under……..	0	0	0	0	0	0	0
11-12……	1	1	0	0	0	0	0
13-14……	6	6	0	0	0	0	0
15……	2	2	0	0	0	0	0
16……	4	4	0	0	0	0	0
Total Juvenile…	**13**	**13**	**0**	**0**	**0**	**0**	**0**
17……	13	6	6	0	0	0	1
18……	15	6	8	0	0	0	1
19……	38	18	20	0	0	0	0
20……	31	14	17	0	0	0	0
21……	21	8	13	0	0	0	0
22……	28	6	21	0	0	1	0
23……	26	10	15	0	0	1	0
24……	27	11	16	0	0	0	0
25-29……	97	41	55	0	0	0	1
30-34……	75	28	47	0	0	0	0
35-39……	71	28	43	0	0	0	0
40-44……	48	13	35	0	0	0	0
45-49……	43	15	28	0	0	0	0
50-54……	8	4	4	0	0	0	0
55-59……	2	1	1	0	0	0	0
60-64……	3	1	2	0	0	0	0
65 & over……	0	0	0	0	0	0	0
**Total Adults….. **	**546**	**210**	**331**	**0**	**0**	**2**	**3**
Total Female….	**559**	**223**	**331**	**0**	**0**	**2**	**3**

2001 STATE TOTAL
NON-INDEX CRIMES

Fraud

Definition: Fraud is the conversion and obtaining of money or property by false pretense. Offenses are the unlawful acts reported to a law enforcement agency. Arrests are those individuals seized, held, summoned, or cited by law enforcement agencies for involvement in an unlawful act.

38,126 Fraud Offenses were reported to the Michigan Uniform Crime Reporting Program in 2001

6,085 Fraud Arrests were reported to the Michigan Uniform Crime Reporting Program in 2001
175-Juveniles, 5,910-Adults
3,543-Males, 2,542-Females

Male Arrests	**Males**	**White Males**	**Black Males**	**American Indian/ Alaskan Native Males**	**Asian/ Pacific Islander Males**	**Hispanic Males**	**Race Unknown Males**
10 & under……	0	0	0	0	0	0	0
11-12……	9	6	3	0	0	0	0
13-14……	27	19	8	0	0	0	0
15……	29	25	4	0	0	0	0
16……	46	35	10	0	0	0	1
Total Juvenile..	**111**	**85**	**25**	**0**	**0**	**0**	**1**
17……	83	59	24	0	0	0	0
18……	128	95	29	0	0	0	4
19……	142	98	37	1	0	0	6
20……	151	98	47	1	1	0	4
21……	162	121	35	0	1	0	5
22……	122	74	43	0	1	0	4
23……	99	62	30	2	1	0	4
24……	109	63	41	0	1	0	4
25-29……	573	359	191	2	1	1	19
30-34……	504	308	177	2	2	0	15
35-39……	479	293	166	0	2	1	17
40-44……	383	240	127	1	1	0	14
45-49……	258	120	128	1	0	0	9
50-54……	133	69	60	0	1	0	3
55-59……	58	34	22	0	0	0	2
60-64……	20	12	8	0	0	0	0
65 & over……	28	18	9	0	0	0	1
Total Adults….	**3432**	**2123**	**1174**	**10**	**12**	**2**	**111**
Total Male……	**3543**	**2208**	**1199**	**10**	**12**	**2**	**112**

2001 STATE TOTAL
NON-INDEX CRIMES

Fraud

Female Arrests	Females	White Females	Black Females	American Indian/ Alaskan Native Females	Asian/ Pacific Islander Females	Hispanic Females	Race Unknown Females
10 & under……..	0	0	0	0	0	0	0
11-12……	7	6	1	0	0	0	0
13-14……	17	16	0	0	0	0	1
15……	14	12	1	1	0	0	0
16……	26	19	7	0	0	0	0
Total Juvenile…	**64**	**53**	**9**	**1**	**0**	**0**	**1**
17……	46	32	10	1	3	0	0
18……	91	42	47	0	0	0	2
19……	90	54	30	2	0	0	4
20……	112	70	35	0	0	0	7
21……	112	71	40	0	0	0	1
22……	121	79	31	0	1	0	10
23……	101	69	32	0	0	0	0
24……	106	64	34	0	1	0	7
25-29……	443	250	164	4	4	0	21
30-34……	424	267	139	0	1	0	17
35-39……	304	191	97	0	0	0	16
40-44……	239	158	70	0	2	0	9
45-49……	161	79	72	0	1	0	9
50-54……	67	37	25	0	0	0	5
55-59……	38	28	6	0	0	0	4
60-64……	13	9	4	0	0	0	0
65 & over……	10	9	1	0	0	0	0
**Total Adults….. **	**2478**	**1509**	**837**	**7**	**13**	**0**	**112**
**Total Female….. **	**2542**	**1562**	**846**	**8**	**13**	**0**	**113**

2001 STATE TOTAL
NON-INDEX CRIMES

Embezzlement

Definition: Embezzlement is the illegal taking, misapplying, or misappropriating of money, or other things of value which have been entrusted to his/her care, custody, or control. Offenses are the unlawful acts reported to a law enforcement agency. Arrests are those individuals seized, held, summoned, or cited by law enforcement agencies for involvement in an unlawful act.

5,351 Embezzlement Offenses were reported to the Michigan Uniform Crime Reporting Program in 2001

1,428 Embezzlement Arrests were reported to the Michigan Uniform Crime Reporting Program in 2001
43-Juveniles, 1,385-Adults
666-Males, 762-Females

Male Arrests	**Males**	**White Males**	**Black Males**	**American Indian/ Alaskan Native Males**	**Asian/ Pacific Islander Males**	**Hispanic Males**	**Race Unknown Males**
10 & under……	0	0	0	0	0	0	0
11-12……	1	0	1	0	0	0	0
13-14……	2	2	0	0	0	0	0
15……	1	1	0	0	0	0	0
16……	19	16	3	0	0	0	0
Total Juvenile..	**23**	**19**	**4**	**0**	**0**	**0**	**0**
17……	49	35	14	0	0	0	0
18……	73	56	15	0	0	0	2
19……	58	41	14	0	1	1	1
20……	47	31	14	0	1	0	1
21……	40	26	13	0	0	0	1
22……	29	21	8	0	0	0	0
23……	19	13	6	0	0	0	0
24……	19	11	8	0	0	0	0
25-29……	86	59	26	0	0	0	1
30-34……	58	31	26	0	0	0	1
35-39……	60	44	15	0	0	0	1
40-44……	32	18	14	0	0	0	0
45-49……	22	12	8	0	0	0	2
50-54……	18	10	7	0	0	0	1
55-59……	31	30	1	0	0	0	0
60-64……	1	1	0	0	0	0	0
65 & over……	1	0	1	0	0	0	0
Total Adults….	**643**	**439**	**190**	**0**	**2**	**1**	**11**
Total Male……	**666**	**458**	**194**	**0**	**2**	**1**	**11**

2001 STATE TOTAL
NON-INDEX CRIMES

Embezzlement

Female Arrests	Females	White Females	Black Females	American Indian/ Alaskan Native Females	Asian/ Pacific Islander Females	Hispanic Females	Race Unknown Females
10 & under……..	0	0	0	0	0	0	0
11-12……	0	0	0	0	0	0	0
13-14……	1	0	1	0	0	0	0
15……	6	5	1	0	0	0	0
16……	13	11	2	0	0	0	0
Total Juvenile…	**20**	**16**	**4**	**0**	**0**	**0**	**0**
17……	45	22	23	0	0	0	0
18……	69	32	33	0	1	0	3
19……	50	27	23	0	0	0	0
20……	52	32	19	0	1	0	0
21……	46	24	22	0	0	0	0
22……	38	22	15	0	0	0	1
23……	36	22	12	0	1	0	1
24……	22	13	9	0	0	0	0
25-29……	105	60	42	0	0	1	2
30-34……	83	45	37	0	0	1	0
35-39……	69	47	20	0	0	0	2
40-44……	63	45	16	0	0	0	2
45-49……	28	22	6	0	0	0	0
50-54……	25	22	3	0	0	0	0
55-59……	5	5	0	0	0	0	0
60-64……	3	2	0	0	0	0	1
65 & over……	3	3	0	0	0	0	0
**Total Adults….. **	**742**	**445**	**280**	**0**	**3**	**2**	**12**
**Total Female….. **	**762**	**461**	**284**	**0**	**3**	**2**	**12**

2001 STATE TOTAL
NON-INDEX CRIMES

Stolen Property

Definition: Stolen Property is the buying, receiving, or possessing of personal property of another which has been criminally taken. Offenses are the unlawful acts reported to a law enforcement agency. Arrests are those individuals seized, held, summoned, or cited by law enforcement agencies for involvement in an unlawful act.

6,697 Stolen Property Offenses were reported to the Michigan Uniform Crime Reporting Program in 2001

7,252 Stolen Property Arrests were reported to the Michigan Uniform Crime Reporting Program in 2001
383-Juveniles, 6,869-Adults
6,029-Males, 1,223-Females

Male Arrests	**Males**	**White Males**	**Black Males**	**American Indian/ Alaskan Native Males**	**Asian/ Pacific Islander Males**	**Hispanic Males**	**Race Unknown Males**
10 & under……	3	1	2	0	0	0	0
11-12……	23	9	14	0	0	0	0
13-14……	72	30	39	0	0	0	3
15……	103	42	60	0	0	0	1
16……	145	70	75	0	0	0	0
Total Juvenile..	**346**	**152**	**190**	**0**	**0**	**0**	**4**
17……	505	97	403	2	0	0	3
18……	536	86	447	1	0	0	2
19……	424	94	329	0	0	1	0
20……	408	69	338	0	0	0	1
21……	357	45	307	0	1	0	4
22……	283	48	234	0	0	1	0
23……	192	25	166	0	0	1	0
24……	178	25	152	0	0	0	1
25-29……	681	118	559	0	0	1	3
30-34……	580	123	455	0	0	0	2
35-39……	549	136	411	0	1	0	1
40-44……	465	102	360	0	0	1	2
45-49……	296	64	231	0	0	0	1
50-54……	153	27	123	0	1	0	2
55-59……	44	7	37	0	0	0	0
60-64……	12	3	9	0	0	0	0
65 & over……	20	4	16	0	0	0	0
Total Adults….	**5683**	**1073**	**4577**	**3**	**3**	**5**	**22**
Total Male……	**6029**	**1225**	**4767**	**3**	**3**	**5**	**26**

2001 STATE TOTAL
NON-INDEX CRIMES

Stolen Property

Female Arrests	Females	White Females	Black Females	American Indian/ Alaskan Native Females	Asian/ Pacific Islander Females	Hispanic Females	Race Unknown Females
10 & under……..	1	0	1	0	0	0	0
11-12……	5	1	4	0	0	0	0
13-14……	7	3	4	0	0	0	0
15……	14	7	7	0	0	0	0
16……	10	7	3	0	0	0	0
Total Juvenile…	**37**	**18**	**19**	**0**	**0**	**0**	**0**
17……	71	15	56	0	0	0	0
18……	65	10	55	0	0	0	0
19……	67	19	48	0	0	0	0
20……	53	18	35	0	0	0	0
21……	58	12	46	0	0	0	0
22……	47	13	34	0	0	0	0
23……	61	10	51	0	0	0	0
24……	43	10	33	0	0	0	0
25-29……	188	39	149	0	0	0	0
30-34……	179	45	134	0	0	0	0
35-39……	169	36	133	0	0	0	0
40-44……	110	25	84	1	0	0	0
45-49……	48	8	40	0	0	0	0
50-54……	21	6	15	0	0	0	0
55-59……	3	0	3	0	0	0	0
60-64……	1	0	1	0	0	0	0
65 & over……	2	0	2	0	0	0	0
**Total Adults….. **	**1186**	**266**	**919**	**1**	**0**	**0**	**0**
**Total Female….. **	**1223**	**284**	**938**	**1**	**0**	**0**	**0**

2001 STATE TOTAL
NON-INDEX CRIMES

Vandalism

Definition: Vandalism is the willful or malicious destruction, injury, disfigurement, or defacement of any public or private property, real or personal, without consent of the owner or person having control. Offenses are the unlawful acts reported to a law enforcement agency. Arrests are those individuals seized, held, summoned, or cited by law enforcement agencies for involvement in an unlawful act.

108,642 Vandalism Offenses were reported to the Michigan Uniform Crime Reporting Program in 2001

4,278 Vandalism Arrests were reported to the Michigan Uniform Crime Reporting Program in 2001
1,401-Juveniles, 2,877-Adults
3,635-Males, 643-Females

Male Arrests	**Males**	**White Males**	**Black Males**	**American Indian/ Alaskan Native Males**	**Asian/ Pacific Islander Males**	**Hispanic Males**	**Race Unknown Males**
10 & under……	60	47	11	1	0	0	1
11-12……	223	189	31	1	0	0	2
13-14……	410	355	43	3	2	0	7
15……	257	242	14	0	0	0	1
16……	293	261	27	0	2	0	3
Total Juvenile..	**1243**	**1094**	**126**	**5**	**4**	**0**	**14**
17……	288	256	24	1	0	0	7
18……	295	267	24	1	1	0	2
19……	227	189	29	1	1	2	5
20……	197	162	26	0	6	1	2
21……	150	109	35	3	0	1	2
22……	107	80	24	0	0	1	2
23……	83	66	17	0	0	0	0
24……	70	47	21	0	0	0	2
25-29……	293	196	88	1	1	1	6
30-34……	227	142	77	1	2	1	4
35-39……	190	130	56	0	0	0	4
40-44……	129	81	48	0	0	0	0
45-49……	78	52	26	0	0	0	0
50-54……	23	13	10	0	0	0	0
55-59……	20	17	3	0	0	0	0
60-64……	8	7	1	0	0	0	0
65 & over……	7	6	1	0	0	0	0
Total Adults….	**2392**	**1820**	**510**	**8**	**11**	**7**	**36**
Total Male……	**3635**	**2914**	**636**	**13**	**15**	**7**	**50**

2001 STATE TOTAL
NON-INDEX CRIMES

Vandalism

Female Arrests	Females	White Females	Black Females	American Indian/ Alaskan Native Females	Asian/ Pacific Islander Females	Hispanic Females	Race Unknown Females
10 & under……..	1	1	0	0	0	0	0
11-12……	40	34	3	1	0	0	2
13-14……	43	41	2	0	0	0	0
15……	34	27	7	0	0	0	0
16……	40	37	3	0	0	0	0
Total Juvenile…	**158**	**140**	**15**	**1**	**0**	**0**	**2**
17……	35	27	8	0	0	0	0
18……	41	25	14	1	0	0	1
19……	30	22	8	0	0	0	0
20……	28	17	11	0	0	0	0
21……	14	4	8	0	1	0	1
22……	23	14	8	1	0	0	0
23……	22	5	17	0	0	0	0
24……	21	11	10	0	0	0	0
25-29……	67	36	30	0	1	0	0
30-34……	79	36	42	0	0	0	1
35-39……	50	25	24	0	0	0	1
40-44……	42	21	21	0	0	0	0
45-49……	21	13	8	0	0	0	0
50-54……	8	4	4	0	0	0	0
55-59……	2	1	1	0	0	0	0
60-64……	1	1	0	0	0	0	0
65 & over……	1	1	0	0	0	0	0
**Total Adults….. **	**485**	**263**	**214**	**2**	**2**	**0**	**4**
**Total Female….. **	**643**	**403**	**229**	**3**	**2**	**0**	**6**

2001 STATE TOTAL
NON-INDEX CRIMES

Weapon Offenses

Definition: Weapon Offenses are the violations of laws or ordinances prohibiting the manufacture, sale, purchase, transportation, possession, concealment, or use of firearms or other deadly weapons. Offenses are the unlawful acts reported to a law enforcement agency. Arrests are those individuals seized, held, summoned, or cited by law enforcement agencies for involvement in an unlawful act.

4,683 Weapon Offenses were reported to the Michigan Uniform Crime Reporting Program in 2001

4,984 Weapon Arrests were reported to the Michigan Uniform Crime Reporting Program in 2001
261-Juveniles, 4,723-Adults
4,604-Males, 380-Females

Male Arrests	**Males**	**White Males**	**Black Males**	**American Indian/ Alaskan Native Males**	**Asian/ Pacific Islander Males**	**Hispanic Males**	**Race Unknown Males**
10 & under……	2	0	2	0	0	0	0
11-12……	19	12	7	0	0	0	0
13-14……	59	34	24	0	1	0	0
15……	73	50	22	0	0	0	1
16……	92	59	30	0	1	0	2
Total Juvenile..	**245**	**155**	**85**	**0**	**2**	**0**	**3**
17……	237	104	129	1	0	1	2
18……	307	131	172	0	0	0	4
19……	333	102	228	0	0	3	0
20……	278	70	204	0	1	2	1
21……	304	66	234	0	0	0	4
22……	263	62	197	0	1	2	1
23……	213	47	165	0	0	0	1
24……	215	40	174	0	1	0	0
25-29……	814	167	637	0	1	1	8
30-34……	465	125	336	0	0	2	2
35-39……	288	102	183	1	0	1	1
40-44……	265	115	144	2	1	1	2
45-49……	163	64	96	0	0	0	3
50-54……	99	32	65	0	0	0	2
55-59……	49	21	26	2	0	0	0
60-64……	38	15	23	0	0	0	0
65 & over……	28	11	15	0	0	0	2
Total Adults….	**4359**	**1274**	**3028**	**6**	**5**	**13**	**33**
Total Male……	**4604**	**1429**	**3113**	**6**	**7**	**13**	**36**

2001 STATE TOTAL
NON-INDEX CRIMES

Weapon Offenses

Female Arrests	Females	White Females	Black Females	American Indian/ Alaskan Native Females	Asian/ Pacific Islander Females	Hispanic Females	Race Unknown Females
10 & under……..	0	0	0	0	0	0	0
11-12……	3	3	0	0	0	0	0
13-14……	7	0	7	0	0	0	0
15……	4	1	3	0	0	0	0
16……	2	1	1	0	0	0	0
Total Juvenile…	**16**	**5**	**11**	**0**	**0**	**0**	**0**
17……	15	7	8	0	0	0	0
18……	25	13	12	0	0	0	0
19……	12	4	7	0	1	0	0
20……	21	11	10	0	0	0	0
21……	23	7	16	0	0	0	0
22……	17	3	13	0	0	1	0
23……	25	5	20	0	0	0	0
24……	14	2	12	0	0	0	0
25-29……	62	15	47	0	0	0	0
30-34……	48	10	38	0	0	0	0
35-39……	36	6	30	0	0	0	0
40-44……	30	15	15	0	0	0	0
45-49……	24	8	16	0	0	0	0
50-54……	6	2	4	0	0	0	0
55-59……	4	1	3	0	0	0	0
60-64……	2	0	2	0	0	0	0
65 & over……	0	0	0	0	0	0	0
**Total Adults….. **	**364**	**109**	**253**	**0**	**1**	**1**	**0**
**Total Female….. **	**380**	**114**	**264**	**0**	**1**	**1**	**0**

2001 STATE TOTAL
NON-INDEX CRIMES

Prostitution and Common Law Vice

Definition: Prostitution & Common Law Vice are illegal activities related to engaging in normal or deviate, hetero-sexual or homosexual acts for profit or gain. Offenses are the unlawful acts reported to a law enforcement agency. Arrests are those individuals seized, held, summoned, or cited by law enforcement agencies for involvement in an unlawful act.

1,109 Prostitution & Common Law Vice Offenses were reported to the Michigan UCR Program in 2001

1,468 Prostitution & Common Law Vice Arrests were reported to the Michigan UCR Program in 2001
4-Juveniles, 1,464-Adults
774-Males, 694-Females

Male Arrests	**Males**	**White Males**	**Black Males**	**American Indian/ Alaskan Native Males**	**Asian/ Pacific Islander Males**	**Hispanic Males**	**Race Unknown Males**
10 & under……	0	0	0	0	0	0	0
11-12……	0	0	0	0	0	0	0
13-14……	0	0	0	0	0	0	0
15……	0	0	0	0	0	0	0
16……	1	0	0	0	0	1	0
Total Juvenile..	**1**	**0**	**0**	**0**	**0**	**1**	**0**
17……	12	2	9	0	0	0	1
18……	10	1	9	0	0	0	0
19……	22	9	13	0	0	0	0
20……	25	10	15	0	0	0	0
21……	28	12	12	1	1	1	1
22……	30	10	20	0	0	0	0
23……	32	14	17	0	0	1	0
24……	19	4	14	0	0	1	0
25-29……	123	62	58	1	0	1	1
30-34……	117	62	48	0	4	2	1
35-39……	113	67	42	1	0	2	1
40-44……	95	52	40	0	0	1	2
45-49……	68	40	28	0	0	0	0
50-54……	39	25	13	0	0	1	0
55-59……	14	8	6	0	0	0	0
60-64……	12	7	5	0	0	0	0
65 & over……	14	11	3	0	0	0	0
Total Adults….	**773**	**396**	**352**	**3**	**5**	**10**	**7**
Total Male……	**774**	**396**	**352**	**3**	**5**	**11**	**7**

2001 STATE TOTAL
NON-INDEX CRIMES

Prostitution and Common Law Vice

Female Arrests	Females	White Females	Black Females	American Indian/ Alaskan Native Females	Asian/ Pacific Islander Females	Hispanic Females	Race Unknown Females
10 & under……..	0	0	0	0	0	0	0
11-12……	0	0	0	0	0	0	0
13-14……	1	1	0	0	0	0	0
15……	1	1	0	0	0	0	0
16……	1	1	0	0	0	0	0
Total Juvenile…	**3**	**3**	**0**	**0**	**0**	**0**	**0**
17……	4	4	0	0	0	0	0
18……	8	6	1	0	0	0	1
19……	10	9	1	0	0	0	0
20……	16	11	5	0	0	0	0
21……	17	11	6	0	0	0	0
22……	13	7	6	0	0	0	0
23……	18	12	6	0	0	0	0
24……	10	8	2	0	0	0	0
25-29……	105	67	38	0	0	0	0
30-34……	157	77	80	0	0	0	0
35-39……	183	89	94	0	0	0	0
40-44……	94	48	46	0	0	0	0
45-49……	44	16	27	0	0	1	0
50-54……	5	1	4	0	0	0	0
55-59……	6	0	5	0	1	0	0
60-64……	0	0	0	0	0	0	0
65 & over……	1	1	0	0	0	0	0
**Total Adults….. **	**691**	**367**	**321**	**0**	**1**	**1**	**1**
**Total Female….. **	**694**	**370**	**321**	**0**	**1**	**1**	**1**

2001 STATE TOTAL
NON-INDEX CRIMES

Sex Offenses

Definition: Sex Offenses are illegal acts done for sexual stimulation or gratification, or involving display or exposure of sexual organs. Rape and prostitution are not included in this classification. Offenses are the unlawful acts reported to a law enforcement agency. Arrests are those individuals seized, held, summoned, or cited by law enforcement agencies for involvement in an unlawful act.

10,304 Sex Offenses were reported to the Michigan Uniform Crime Reporting Program in 2001

2,074 Sex Offense Arrests were reported to the Michigan Uniform Crime Reporting Program in 2001
384-Juveniles, 1,690-Adults
1,935-Males, 139-Females

Male Arrests	**Males**	**White Males**	**Black Males**	**American Indian/ Alaskan Native Males**	**Asian/ Pacific Islander Males**	**Hispanic Males**	**Race Unknown Males**
10 & under……	9	7	1	0	0	0	1
11-12……	68	54	9	1	0	0	4
13-14……	173	136	32	0	0	0	5
15……	61	51	7	0	0	0	3
16……	43	39	2	0	0	0	2
Total Juvenile..	**354**	**287**	**51**	**1**	**0**	**0**	**15**
17……	64	48	13	0	0	1	2
18……	69	52	13	0	0	0	4
19……	52	40	10	0	0	0	2
20……	39	27	11	0	0	0	1
21……	52	40	11	0	1	0	0
22……	57	42	14	0	1	0	0
23……	39	24	13	0	0	0	2
24……	37	20	16	0	0	0	1
25-29……	184	120	58	0	2	0	4
30-34……	220	152	59	1	2	0	6
35-39……	207	158	44	1	0	1	3
40-44……	226	179	42	2	0	0	3
45-49……	118	80	33	0	3	0	2
50-54……	90	73	12	0	0	1	4
55-59……	49	38	11	0	0	0	0
60-64……	33	30	3	0	0	0	0
65 & over……	45	42	2	0	1	0	0
Total Adults….	**1581**	**1165**	**365**	**4**	**10**	**3**	**34**
Total Male……	**1935**	**1452**	**416**	**5**	**10**	**3**	**49**

2001 STATE TOTAL
NON-INDEX CRIMES

Sex Offenses

Female Arrests	Females	White Females	Black Females	American Indian/ Alaskan Native Females	Asian/ Pacific Islander Females	Hispanic Females	Race Unknown Females
10 & under……..	1	1	0	0	0	0	0
11-12……	7	6	1	0	0	0	0
13-14……	13	12	1	0	0	0	0
15……	5	5	0	0	0	0	0
16……	4	3	0	0	0	0	1
Total Juvenile…	**30**	**27**	**2**	**0**	**0**	**0**	**1**
17……	4	2	2	0	0	0	0
18……	4	4	0	0	0	0	0
19……	7	7	0	0	0	0	0
20……	4	2	2	0	0	0	0
21……	6	5	0	0	0	0	1
22……	4	4	0	0	0	0	0
23……	2	2	0	0	0	0	0
24……	3	2	1	0	0	0	0
25-29……	18	12	6	0	0	0	0
30-34……	15	10	5	0	0	0	0
35-39……	19	13	6	0	0	0	0
40-44……	14	7	7	0	0	0	0
45-49……	6	1	5	0	0	0	0
50-54……	1	1	0	0	0	0	0
55-59……	1	0	1	0	0	0	0
60-64……	0	0	0	0	0	0	0
65 & over……	1	1	0	0	0	0	0
Total Adults…..	**109**	**73**	**35**	**0**	**0**	**0**	**1**
Total Female…..	**139**	**100**	**37**	**0**	**0**	**0**	**2**

2001 STATE TOTAL
NON-INDEX CRIMES

Narcotic Laws

Definition: Narcotic Laws are the unlawful possession, use, sale, growing, manufacturing, and making of narcotic drugs. Offenses are the unlawful acts reported to a law enforcement agency. Arrests are those individuals seized, held, summoned, or cited by law enforcement agencies for involvement in an unlawful act.

43,501 Narcotic Law Offenses were reported to the Michigan Uniform Crime Reporting Program in 2001

34,803 Narcotic Law Arrests were reported to the Michigan Uniform Crime Reporting Program in 2001
1,977-Juveniles, 32,826-Adults
29,482-Males, 5,321-Females

Male Arrests	**Males**	**White Males**	**Black Males**	**American Indian/ Alaskan Native Males**	**Asian/ Pacific Islander Males**	**Hispanic Males**	**Race Unknown Males**
10 & under……	1	1	0	0	0	0	0
11-12……	47	37	8	0	0	0	2
13-14……	312	264	36	1	0	5	6
15……	496	406	75	0	2	1	12
16……	798	648	137	1	1	4	7
Total Juvenile..	**1654**	**1356**	**256**	**2**	**3**	**10**	**27**
17……	1758	1206	523	0	6	5	18
18……	2312	1552	721	7	7	7	18
19……	2173	1382	757	2	10	1	21
20……	2016	1151	825	3	9	3	25
21……	1805	975	792	6	4	5	23
22……	1500	730	743	0	3	2	22
23……	1219	588	612	2	3	2	12
24……	1162	552	588	3	2	4	13
25-29……	4177	1831	2285	4	6	8	43
30-34……	2921	1524	1351	4	5	7	30
35-39……	2423	1444	939	7	1	5	27
40-44……	2004	1194	779	4	1	6	20
45-49……	1321	712	600	0	0	1	8
50-54……	656	294	352	3	2	2	3
55-59……	235	79	153	0	0	1	2
60-64……	85	24	58	0	0	2	1
65 & over……	61	18	40	0	0	0	3
Total Adults….	**27828**	**15256**	**12118**	**45**	**59**	**61**	**289**
Total Male……	**29482**	**16612**	**12374**	**47**	**62**	**71**	**316**

2001 STATE TOTAL
NON-INDEX CRIMES

Narcotic Laws

Female Arrests	Females	White Females	Black Females	American Indian/ Alaskan Native Females	Asian/ Pacific Islander Females	Hispanic Females	Race Unknown Females
10 & under……..	0	0	0	0	0	0	0
11-12……	10	8	1	0	0	0	1
13-14……	79	75	3	1	0	0	0
15……	91	84	5	1	0	0	1
16……	143	130	11	1	0	0	1
Total Juvenile…	**323**	**297**	**20**	**3**	**0**	**0**	**3**
17……	222	180	40	0	1	0	1
18……	306	239	52	2	2	1	10
19……	301	236	63	0	0	0	2
20……	226	174	49	1	0	1	1
21……	208	146	56	1	1	0	4
22……	213	135	76	0	0	0	2
23……	155	93	60	0	0	0	2
24……	155	99	53	0	0	0	3
25-29……	694	434	245	3	3	3	6
30-34……	665	394	258	1	0	1	11
35-39……	755	496	250	2	0	0	7
40-44……	625	375	238	1	0	2	9
45-49……	303	178	123	0	0	0	2
50-54……	111	52	58	1	0	0	0
55-59……	39	17	21	0	0	0	1
60-64……	9	2	7	0	0	0	0
65 & over……	11	3	8	0	0	0	0
**Total Adults….. **	**4998**	**3253**	**1657**	**12**	**7**	**8**	**61**
**Total Female….. **	**5321**	**3550**	**1677**	**15**	**7**	**8**	**64**

2001 STATE TOTAL
NON-INDEX CRIMES

Gambling

Definition: Gambling is the unlawful engaging in playing, operating, or assisting in operating a game of chance for money or some other stake. Offenses are the unlawful acts reported to a law enforcement agency. Arrests are those individuals seized, held, summoned, or cited by law enforcement agencies for involvement in an unlawful act.

140 Gambling Offenses were reported to the Michigan Uniform Crime Reporting Program in 2001

192 Gambling Arrests were reported to the Michigan Uniform Crime Reporting Program in 2001
3-Juveniles, 189-Adults
164-Males, 28-Females

Male Arrests	**Males**	**White Males**	**Black Males**	**American Indian/ Alaskan Native Males**	**Asian/ Pacific Islander Males**	**Hispanic Males**	**Race Unknown Males**
10 & under……	0	0	0	0	0	0	0
11-12……	0	0	0	0	0	0	0
13-14……	1	0	1	0	0	0	0
15……	1	0	1	0	0	0	0
16……	1	0	1	0	0	0	0
Total Juvenile..	**3**	**0**	**3**	**0**	**0**	**0**	**0**
17……	6	1	5	0	0	0	0
18……	6	0	6	0	0	0	0
19……	5	0	5	0	0	0	0
20……	4	1	3	0	0	0	0
21……	3	0	3	0	0	0	0
22……	6	1	5	0	0	0	0
23……	1	0	1	0	0	0	0
24……	5	2	3	0	0	0	0
25-29……	14	4	9	0	0	0	1
30-34……	15	6	8	0	1	0	0
35-39……	21	6	15	0	0	0	0
40-44……	21	8	13	0	0	0	0
45-49……	13	3	9	0	0	0	1
50-54……	9	2	7	0	0	0	0
55-59……	14	1	12	0	0	0	1
60-64……	9	0	9	0	0	0	0
65 & over……	9	0	9	0	0	0	0
Total Adults….	**161**	**35**	**122**	**0**	**1**	**0**	**3**
Total Male……	**164**	**35**	**125**	**0**	**1**	**0**	**3**

2001 STATE TOTAL
NON-INDEX CRIMES

Gambling

Female Arrests	Females	White Females	Black Females	American Indian/ Alaskan Native Females	Asian/ Pacific Islander Females	Hispanic Females	Race Unknown Females
10 & under……..	0	0	0	0	0	0	0
11-12……	0	0	0	0	0	0	0
13-14……	0	0	0	0	0	0	0
15……	0	0	0	0	0	0	0
16……	0	0	0	0	0	0	0
Total Juvenile…	**0**	**0**	**0**	**0**	**0**	**0**	**0**
17……	0	0	0	0	0	0	0
18……	3	1	1	0	0	0	1
19……	4	0	4	0	0	0	0
20……	1	0	1	0	0	0	0
21……	1	0	1	0	0	0	0
22……	0	0	0	0	0	0	0
23……	1	0	1	0	0	0	0
24……	0	0	0	0	0	0	0
25-29……	3	0	2	0	0	0	1
30-34……	3	0	3	0	0	0	0
35-39……	2	0	2	0	0	0	0
40-44……	3	0	3	0	0	0	0
45-49……	1	1	0	0	0	0	0
50-54……	4	1	2	0	1	0	0
55-59……	0	0	0	0	0	0	0
60-64……	2	1	1	0	0	0	0
65 & over……	0	0	0	0	0	0	0
Total Adults…..	**28**	**4**	**21**	**0**	**1**	**0**	**2**
Total Female…..	**28**	**4**	**21**	**0**	**1**	**0**	**2**

2000 STATE TOTAL
NON-INDEX CRIMES

Family and Children

Definition: Family & Children Offenses are any non-violent offense by a member of the family which threatens the unity, physical welfare, economic welfare, or morals of members of the family. Offenses are the unlawful acts reported to a law enforcement agency. Arrests are those individuals seized, held, summoned, or cited by law enforcement agencies for involvement in an unlawful act.

9,436 Family & Children Offenses were reported to the Michigan Uniform Crime Reporting Program in 2001

4,150 Family & Children Arrests were reported to the Michigan Uniform Crime Reporting Program in 2001
19-Juveniles, 4,131-Adults
3,614-Male, 536-Females

Male Arrests	**Males**	**White Males**	**Black Males**	**American Indian/ Alaskan Native Males**	**Asian/ Pacific Islander Males**	**Hispanic Males**	**Race Unknown Males**
10 & under……	0	0	0	0	0	0	0
11-12……	2	1	1	0	0	0	0
13-14……	2	2	0	0	0	0	0
15……	2	1	0	0	1	0	0
16……	4	4	0	0	0	0	0
Total Juvenile..	**10**	**8**	**1**	**0**	**1**	**0**	**0**
17……	6	5	1	0	0	0	0
18……	23	12	10	0	0	0	1
19……	33	26	7	0	0	0	0
20……	56	33	13	1	3	1	5
21……	51	35	15	0	0	0	1
22……	91	59	29	0	3	0	0
23……	99	48	48	0	0	0	3
24……	107	63	40	1	0	0	3
25-29……	735	402	320	1	3	0	9
30-34……	739	416	306	1	6	0	10
35-39……	665	393	251	3	1	1	16
40-44……	534	346	181	0	1	0	6
45-49……	286	178	102	1	1	0	4
50-54……	121	77	41	0	0	0	3
55-59……	29	24	5	0	0	0	0
60-64……	22	18	3	0	0	0	1
65 & over……	7	6	1	0	0	0	0
Total Adults….	**3604**	**2141**	**1373**	**8**	**18**	**2**	**62**
Total Male……	**3614**	**2149**	**1374**	**8**	**19**	**2**	**62**

2001 STATE TOTAL
NON-INDEX CRIMES

Family and Children

Female Arrests	Females	White Females	Black Females	American Indian/ Alaskan Native Females	Asian/ Pacific Islander Females	Hispanic Females	Race Unknown Females
10 & under……..	0	0	0	0	0	0	0
11-12……	2	2	0	0	0	0	0
13-14……	2	2	0	0	0	0	0
15……	2	2	0	0	0	0	0
16……	3	3	0	0	0	0	0
Total Juvenile…	**9**	**9**	**0**	**0**	**0**	**0**	**0**
17……	1	1	0	0	0	0	0
18……	6	4	2	0	0	0	0
19……	7	6	1	0	0	0	0
20……	12	8	4	0	0	0	0
21……	15	8	7	0	0	0	0
22……	15	9	4	0	0	0	2
23……	8	6	2	0	0	0	0
24……	18	15	3	0	0	0	0
25-29……	99	75	22	0	0	0	2
30-34……	120	92	24	2	1	0	1
35-39……	111	80	29	0	1	0	1
40-44……	75	45	24	1	0	0	5
45-49……	26	17	7	0	1	0	1
50-54……	10	8	2	0	0	0	0
55-59……	3	3	0	0	0	0	0
60-64……	1	0	1	0	0	0	0
65 & over……	0	0	0	0	0	0	0
**Total Adults….. **	**527**	**377**	**132**	**3**	**3**	**0**	**12**
**Total Female….. **	**536**	**386**	**132**	**3**	**3**	**0**	**12**

2001 STATE TOTAL
NON-INDEX CRIMES

Driving Under the Influence of Alcohol or Narcotics

Definition: Driving Under the Influence of Alcohol or Narcotics is the driving or operating of any vehicle while under the influence of liquor or drugs. Offenses are the unlawful acts reported to a law enforcement agency. Arrests are those individuals seized, held, summoned, or cited by law enforcement agencies for involvement in an unlawful act.

54,494 DUI Offenses were reported to the Michigan Uniform Crime Reporting Program in 2001

53,399 DUI Arrests were reported to the Michigan Uniform Crime Reporting Program in 2001
381-Juveniles, 53,018-Adults
42,694-Males, 10,705-Females

Male Arrests	**Males**	**White Males**	**Black Males**	**American Indian/ Alaskan Native Males**	**Asian/ Pacific Islander Males**	**Hispanic Males**	**Race Unknown Males**
10 & under……	0	0	0	0	0	0	0
11-12……	0	0	0	0	0	0	0
13-14……	12	9	2	0	0	0	1
15……	40	35	3	0	0	1	1
16……	215	203	5	2	0	0	5
Total Juvenile..	**267**	**247**	**10**	**2**	**0**	**1**	**7**
17……	670	625	29	1	3	0	12
18……	1190	1090	72	2	2	2	22
19……	1528	1366	108	9	6	1	38
20……	1638	1446	141	4	5	3	39
21……	1898	1707	122	2	6	5	56
22……	1789	1587	128	3	6	9	56
23……	1715	1496	146	3	6	6	58
24……	1489	1299	130	4	7	4	45
25-29……	6249	5231	756	17	38	21	186
30-34……	5539	4559	769	22	26	24	139
35-39……	5416	4530	710	26	15	23	112
40-44……	5078	4261	693	10	12	25	77
45-49……	3657	3013	539	8	9	14	74
50-54……	2229	1786	390	2	4	5	42
55-59……	1169	956	193	2	1	1	16
60-64……	548	433	105	3	1	1	5
65 & over……	625	484	128	1	1	0	11
Total Adults….	**42427**	**35869**	**5159**	**119**	**148**	**144**	**988**
Total Male……	**42694**	**36116**	**5169**	**121**	**148**	**145**	**995**

2001 STATE TOTAL
NON-INDEX CRIMES

Driving Under the Influence of Alcohol or Narcotics

Female Arrests	Females	White Females	Black Females	American Indian/ Alaskan Native Females	Asian/ Pacific Islander Females	Hispanic Females	Race Unknown Females
10 & under……..	0	0	0	0	0	0	0
11-12……	1	1	0	0	0	0	0
13-14……	6	6	0	0	0	0	0
15……	27	23	1	0	0	0	3
16……	80	78	2	0	0	0	0
Total Juvenile…	**114**	**108**	**3**	**0**	**0**	**0**	**3**
17……	190	178	9	0	0	0	3
18……	341	319	14	1	2	0	5
19……	415	387	20	2	0	0	6
20……	416	389	20	1	2	0	4
21……	486	448	28	3	2	0	5
22……	416	378	28	2	1	1	6
23……	349	314	24	2	1	2	6
24……	352	313	28	1	1	0	9
25-29……	1430	1241	156	6	5	7	15
30-34……	1462	1291	140	9	1	6	15
35-39……	1683	1468	174	7	1	7	26
40-44……	1531	1335	170	6	0	5	15
45-49……	818	698	104	3	0	0	13
50-54……	393	334	50	2	0	0	7
55-59……	166	147	17	1	0	0	1
60-64……	66	55	9	2	0	0	0
65 & over……	77	67	8	1	0	0	1
**Total Adults….. **	**10591**	**9362**	**999**	**49**	**16**	**28**	**137**
**Total Female….. **	**10705**	**9470**	**1002**	**49**	**16**	**28**	**140**

2001 STATE TOTAL
NON-INDEX CRIMES

Liquor Laws

Definition: Liquor Law Offenses are the unlawful acquiring, manufacturing, transporting, selling, or possessing intoxicating alcoholic liquor. Offenses are the unlawful acts reported to a law enforcement agency. Arrests are those individuals seized, held, summoned, or cited by law enforcement agencies for involvement in an unlawful act.

23,122 Liquor Law Offenses were reported to the Michigan Uniform Crime Reporting Program in 2001

25,475 Liquor Law Arrests were reported to the Michigan Uniform Crime Reporting Program in 2001
2,876-Juveniles, 22,599-Adults
19,130-Males, 6,345-Females

Male Arrests	**Males**	**White Males**	**Black Males**	**American Indian/ Alaskan Native Males**	**Asian/ Pacific Islander Males**	**Hispanic Males**	**Race Unknown Males**
10 & under……	1	1	0	0	0	0	0
11-12……	13	12	1	0	0	0	0
13-14……	213	189	11	2	1	4	6
15……	490	447	33	0	1	6	3
16……	1012	925	50	8	4	10	15
Total Juvenile..	**1729**	**1574**	**95**	**10**	**6**	**20**	**24**
17……	2063	1847	128	13	6	18	51
18……	3221	2889	208	11	14	12	87
19……	3325	2952	205	15	27	17	109
20……	2829	2500	175	14	22	21	97
21……	696	573	91	5	6	0	21
22……	486	373	78	4	3	3	25
23……	397	315	60	2	1	0	19
24……	301	220	59	3	1	3	15
25-29……	989	691	227	6	7	6	52
30-34……	745	531	171	3	0	2	38
35-39……	773	511	204	6	3	11	38
40-44……	680	489	169	2	1	2	17
45-49……	457	321	119	3	0	4	10
50-54……	237	164	66	1	0	2	4
55-59……	108	62	42	0	0	2	2
60-64……	48	32	13	0	0	1	2
65 & over……	46	31	11	1	1	0	2
Total Adults….	**17401**	**14501**	**2026**	**89**	**92**	**104**	**589**
Total Male……	**19130**	**16075**	**2121**	**99**	**98**	**124**	**613**

2001 STATE TOTAL
NON-INDEX CRIMES

Liquor Laws

Female Arrests	Females	White Females	Black Females	American Indian/ Alaskan Native Females	Asian/ Pacific Islander Females	Hispanic Females	Race Unknown Females
10 & under……..	0	0	0	0	0	0	0
11-12……	12	10	1	0	1	0	0
13-14……	239	222	5	5	0	4	3
15……	340	314	13	1	2	2	8
16……	556	515	21	4	1	4	11
Total Juvenile…	**1147**	**1061**	**40**	**10**	**4**	**10**	**22**
17……	782	716	28	4	1	2	31
18……	1168	1068	38	11	5	2	44
19……	1135	1059	31	7	1	4	33
20……	857	796	34	2	3	2	20
21……	145	128	15	0	1	0	1
22……	91	79	9	0	0	1	2
23……	63	48	11	0	0	0	4
24……	49	37	9	0	1	0	2
25-29……	201	143	51	3	0	0	4
30-34……	193	149	35	4	0	0	5
35-39……	208	161	36	3	1	0	7
40-44……	159	124	28	0	1	1	5
45-49……	78	63	13	0	0	0	2
50-54……	43	33	6	0	2	0	2
55-59……	15	15	0	0	0	0	0
60-64……	7	7	0	0	0	0	0
65 & over……	4	4	0	0	0	0	0
**Total Adults….. **	**5198**	**4630**	**344**	**34**	**16**	**12**	**162**
**Total Female….. **	**6345**	**5691**	**384**	**44**	**20**	**22**	**184**

2001 STATE TOTAL
NON-INDEX CRIMES

Disorderly Conduct

Definition: Disorderly Conduct is an offense which disturbs the peace and tranquillity of the community in general. Offenses are the unlawful acts reported to a law enforcement agency. Arrests are those individuals seized, held, summoned, or cited by law enforcement agencies for involvement in an unlawful act.

64,571 Disorderly Conduct Offenses were reported to the Michigan Uniform Crime Reporting Program in 2001

13,286 Disorderly Conduct Arrests were reported to the Michigan Uniform Crime Reporting Program in 2001
1,118-Juveniles, 12,168-Adults
10,280-Males, 3,006-Females

Male Arrests	**Males**	**White Males**	**Black Males**	**American Indian/ Alaskan Native Males**	**Asian/ Pacific Islander Males**	**Hispanic Males**	**Race Unknown Males**
10 & under……	7	2	5	0	0	0	0
11-12……	95	64	25	1	0	0	5
13-14……	241	164	64	0	0	6	7
15……	197	126	66	1	0	0	4
16……	257	191	61	0	0	2	3
Total Juvenile..	**797**	**547**	**221**	**2**	**0**	**8**	**19**
17……	476	280	192	1	0	2	1
18……	510	322	178	0	1	1	8
19……	492	318	165	0	1	0	8
20……	576	374	184	0	2	0	16
21……	664	478	167	1	1	1	16
22……	548	377	155	0	2	3	11
23……	464	317	125	0	3	7	12
24……	392	246	139	0	0	3	4
25-29……	1256	746	470	3	6	8	23
30-34……	978	581	375	1	4	7	10
35-39……	1021	613	382	7	0	3	16
40-44……	898	523	354	9	1	1	10
45-49……	606	372	225	1	0	2	6
50-54……	320	180	136	0	1	1	2
55-59……	139	84	51	2	0	0	2
60-64……	63	38	24	0	0	0	1
65 & over……	80	55	24	0	1	0	0
Total Adults….	**9483**	**5904**	**3346**	**25**	**23**	**39**	**146**
Total Male……	**10280**	**6451**	**3567**	**27**	**23**	**47**	**165**

2001 STATE TOTAL
NON-INDEX CRIMES

Disorderly Conduct

Female Arrests	Females	White Females	Black Females	American Indian/ Alaskan Native Females	Asian/ Pacific Islander Females	Hispanic Females	Race Unknown Females
10 & under……..	6	3	3	0	0	0	0
11-12……	20	10	10	0	0	0	0
13-14……	127	88	34	0	0	2	3
15……	94	69	22	0	2	1	0
16……	74	42	29	0	2	0	1
Total Juvenile…	**321**	**212**	**98**	**0**	**4**	**3**	**4**
17……	125	72	49	2	0	2	0
18……	109	66	42	0	0	0	1
19……	136	89	42	0	0	0	5
20……	160	85	71	2	1	0	1
21……	141	91	49	1	0	0	0
22……	108	55	52	0	0	0	1
23……	105	54	49	0	0	0	2
24……	106	56	49	0	0	0	1
25-29……	372	176	190	1	0	1	4
30-34……	376	167	199	2	0	6	2
35-39……	441	225	213	2	0	0	1
40-44……	286	158	124	2	0	1	1
45-49……	135	68	65	0	2	0	0
50-54……	47	27	20	0	0	0	0
55-59……	27	16	10	0	0	0	1
60-64……	5	3	2	0	0	0	0
65 & over……	6	5	1	0	0	0	0
**Total Adults….. **	**2685**	**1413**	**1227**	**12**	**3**	**10**	**20**
**Total Female….. **	**3006**	**1625**	**1325**	**12**	**7**	**13**	**24**

DOMESTIC VIOLENCE,
HATE CRIME,
LEOKA DATA

2001 STATE TOTAL
DOMESTIC VIOLENCE
Domestic Violence Victims

Definitions: Domestic Violence is physical abuse committed by a spouse, a former spouse, boyfriend or girlfriend, person living in the same household, or a cohabitant upon another person. Offenses are unlawful acts reported to a law enforcement agency. Offenders are the individuals perpetrating the crime. Victims are the injured party of the offense.

46,991 Domestic Violence Offenses were reported to the Michigan UCR Program in 2001
48,006 Domestic Violence Victims were reported to the Michigan UCR Program in 2001
45,699 Domestic Violence Offenders were reported to the Michigan UCR Program in 2001

Offender Information

Age of Offender:		Sex of Offender:	
00-09	332	Male	36,256
10-19	3,506	Female	9,418
20-29	16,183	Unknown	25
30-39	14,885		
40-49	8,337	**Race of Offender:**	
50-59	1,912	White	32,224
60-69	368	Black	12,230
70-79	119	Amer Indian/ Alaskan	157
80-89	25	Asian/ Pac Islander	149
90-99 & unknown	32	Other & Unknown	939

Victim Information

Age of Victim:		Race of Victim:		Weapon:	
00-09	713	White	34,969	Handgun	312
10-19	5,234	Black	10,473	Long Gun	173
20-29	16,988	Amer Indian/ Alaskan	131	Other Gun	59
30-39	14,296	Asian/ Pac Islander	142	Knife/ Cut Inst	1,015
40-49	7,491	Other & Unknown	2,291	Blunt Object	656
50-59	1,674			Personal Weapon	25,212
60-69	347	**Vic to Off Relationship:**		Chemical Substance	7
70-79	118	Family	2,304	Explosives	2
80-89	31	Friend	25,512	Other	1,817
90-99 & unknown	1,114	Spouse	19,451	Unknown	17,904
		Other	3,760		
Sex of Victim:					
Male	10,132	**Injury:**			
Female	36,723	Fatal	42		
Unknown	1,151	Incapacitating Injury	309		
		Non-Incap Injury	2,554		
		Possible Injury	19,089		
		No Injury	16,725		
		Unknown	9,287		

Offense Information

Total Offense Type:	
Murder	31
NonAgg Assault	34,009
Agg Assault	4,596
Family Offenses	920
Other*	7,435

MICR-only Offense Types (breakdown of Other):

All Other	1,747	Fraud	2	Rape	585
Arson	97	Larceny	160	Robbery	50
Burglary	1,064	Liquor Laws	93	Sex Offenses	272
Disorderly Conduct	141	Motor Vehicle Theft	51	Stolen Property	10
DUI- Alc or Narc	80	Narcotic Laws	233	Vandalism	2,777
Embezzlement	0	Negligent Manslaughter	6	Weapons	64
Forgery & Counterfeiting	3				

*MICR Category Only

2001 STATE TOTAL
DOMESTIC VIOLENCE
Domestic Violence Victims

*MICR Category Only

2001 COUNTY TOTALS- DOMESTIC VIOLENCE

		VOR				Victim Race					Victim Sex			Victim Injury						Weapon											Offense Type						Offender Race					Offender Sex		
County	# of Victims	Other	Family	Friend	Spouse	Other	American Indian/ Alaskan Native	Asian/Pacific Islander	Black	White	Female	Male	Unknown	Fatal	None	Possible	Incapacitating	Non-Incapacitating	Unspecified	Handgun	Long Gun	Other Gun	Knife/Cutting instrument	Blunt Object	Personal Weapons	Poison/ Chemical	Explosives	Other	Unknown	Total Offenses	Murder & Non-Negligent Manslaughter	Non-Aggravated Assault	Aggravated Assault	Family & Children	Other	Number of Offenders	American Indian/Alaskan Native	Asian/Pacific Islander	Black	White	Other/ Unknown	Female	Male	Unknown
1	7	0	0	5	2	0	0	0	0	7	6	1	0	0	2	5	0	0	0	0	0	0	1	0	6	0	0	0	0	7	0	4	3	0	0	7	0	0	0	7	0	1	6	0
2	27	1	0	14	13	0	0	0	0	27	19	8	0	0	14	8	0	0	5	0	0	0	0	0	12	0	0	2	15	29	0	20	1	0	8	27	0	0	0	27	0	8	19	0
3	500	70	14	246	241	15	0	0	19	466	384	106	10	1	214	200	4	2	79	2	3	1	5	5	306	0	0	9	137	468	1	359	43	0	65	472	1	0	31	438	2	97	375	0
4	147	14	8	85	59	5	2	0	0	140	114	33	0	0	56	61	0	1	29	0	1	0	0	1	74	0	0	4	47	127	0	101	5	0	21	137	3	0	1	131	2	26	111	0
5	31	0	0	21	9	3	0	0	1	27	23	7	1	0	14	10	0	0	7	0	0	0	0	0	10	0	0	1	21	32	0	24	0	0	8	30	0	0	0	30	0	7	23	0
6	58	0	4	23	30	3	0	0	0	55	40	15	3	0	23	28	0	0	7	0	1	3	0	2	21	0	0	2	28	57	0	42	6	0	9	53	0	0	0	52	1	12	41	0
7	26	3	1	11	13	0	5	0	1	20	22	4	0	0	9	8	1	1	7	0	0	0	0	0	11	0	0	1	12	24	0	15	2	0	7	26	3	0	3	19	1	4	22	0
8	402	73	37	201	194	22	0	0	0	380	282	113	7	1	166	160	3	4	68	1	3	0	5	3	215	0	0	17	125	369	0	269	16	3	81	377	0	1	4	357	15	103	274	0
9	863	52	21	553	270	50	0	0	44	769	651	174	38	0	275	395	2	5	186	2	4	0	15	13	532	0	0	29	268	863	0	643	50	2	168	818	0	0	83	729	6	170	647	1
10	52	0	0	26	26	1	1	0	1	49	36	16	0	0	24	18	0	0	10	0	0	0	1	0	14	0	0	4	32	51	0	43	3	0	5	50	0	0	1	46	3	14	35	1
11	1158	65	24	734	403	31	0	3	491	633	899	250	9	2	326	535	10	12	273	12	4	4	34	13	544	0	0	45	490	1146	1	774	111	10	250	1117	3	2	513	583	16	230	887	0
12	183	32	3	86	86	11	0	0	6	166	133	44	6	0	109	51	0	0	23	0	0	0	3	2	77	0	0	9	89	180	0	127	11	1	41	174	1	1	5	162	5	43	131	0
13	1426	228	30	818	537	65	0	1	392	968	1052	333	41	0	523	703	19	23	158	5	6	5	36	40	866	0	0	40	306	1304	0	957	159	3	185	1335	0	3	451	862	19	303	1032	0
14	324	20	10	181	140	3	2	0	29	290	270	54	0	1	93	179	0	2	49	2	0	1	6	1	221	0	0	10	64	305	1	249	16	0	39	318	4	0	47	264	3	55	263	0
15	51	2	0	32	24	3	2	1	0	45	37	13	1	0	15	16	0	1	19	0	0	1	1	0	27	0	0	0	26	55	0	37	5	0	13	57	3	1	1	52	0	13	44	0
16	117	7	2	54	66	1	0	0	1	115	89	28	0	0	61	49	0	0	7	0	0	0	2	0	77	0	0	4	32	115	0	100	2	0	13	121	1	0	1	117	2	36	85	0
17	141	20	3	79	56	18	25	2	0	96	101	33	7	0	36	82	0	0	23	0	1	0	2	1	63	0	0	2	65	134	0	104	8	0	22	133	21	0	2	101	9	29	102	2
18	132	12	6	63	58	6	0	0	0	126	104	27	1	0	73	40	2	2	15	1	0	1	0	1	89	0	0	0	45	137	0	100	7	0	30	118	1	0	2	111	4	21	97	0
19	128	12	1	56	56	11	1	1	6	109	91	28	9	1	43	64	0	2	18	1	2	0	4	1	72	0	0	4	41	125	1	93	9	0	22	115	1	1	8	104	1	25	90	0
20	30	0	1	17	11	5	0	0	0	25	23	4	3	0	5	19	1	1	4	0	0	0	0	1	21	0	0	0	7	29	0	28	1	0	0	29	0	0	0	28	1	5	24	0
21	57	9	4	28	23	3	1	0	0	53	42	15	0	0	26	20	0	1	10	0	0	0	0	0	26	0	0	2	22	50	0	38	0	0	12	53	2	0	0	51	0	13	40	0
22	116	2	0	64	51	3	3	0	0	110	88	28	0	0	39	68	0	0	9	0	1	0	2	0	78	0	0	1	36	118	0	101	5	0	12	116	3	0	2	109	2	28	88	0
23	264	10	10	107	134	17	0	0	3	244	193	65	6	0	91	128	4	4	37	0	1	0	1	5	130	0	0	10	104	251	0	196	17	4	34	240	1	1	9	228	1	52	187	1
24	130	8	10	77	52	4	2	0	2	122	92	38	0	0	50	66	0	1	13	0	0	0	1	0	70	0	0	6	46	123	0	104	3	0	16	128	6	0	2	112	8	32	96	0
25	3473	164	387	2009	1055	95	3	2	1562	1811	2871	561	41	2	1029	1127	15	918	382	50	21	6	144	100	2005	2	0	130	946	3395	1	2564	482	25	323	3350	3	2	1666	1630	49	518	2832	0
26	119	6	1	53	64	2	0	0	0	117	99	20	0	0	31	75	0	0	13	1	2	0	0	1	79	0	0	3	29	115	0	91	9	1	14	118	0	0	0	116	2	19	99	0
27	65	2	10	35	21	1	0	0	0	64	50	14	1	0	24	22	0	13	6	1	0	0	1	2	49	0	0	1	9	62	0	47	10	0	5	65	0	0	2	63	0	12	53	0
28	397	86	14	200	167	36	8	0	11	342	265	103	29	0	172	171	1	5	48	2	1	0	7	0	150	0	0	17	192	369	0	276	25	0	68	364	10	0	12	338	4	99	264	1
29	118	11	6	47	73	3	0	0	0	115	90	28	0	0	44	49	0	0	25	0	1	0	0	0	70	0	0	4	39	114	0	89	3	2	20	119	0	0	1	116	2	29	90	0
30	292	19	6	119	174	1	0	0	1	290	240	51	1	1	139	89	1	1	61	3	2	0	2	4	127	1	0	11	131	281	1	220	12	5	43	283	0	1	3	273	6	44	239	0
31	87	5	0	32	54	5	1	0	1	80	74	11	2	0	39	41	2	1	4	0	0	0	3	0	44	0	0	3	31	81	0	71	5	0	5	83	1	0	3	76	3	13	70	0
32	115	0	1	61	61	0	0	0	0	115	92	23	0	0	36	58	0	0	21	0	1	0	0	0	42	0	0	5	64	112	0	95	4	0	13	117	0	0	0	117	0	22	95	0
33	2106	14	485	1189	501	287	13	7	705	1094	1620	480	6	0	725	517	73	687	104	8	1	0	8	12	604	0	0	18	1444	2011	0	1556	317	74	64	2072	14	10	886	933	229	442	1630	0
34	290	57	17	145	135	22	0	0	0	268	209	80	1	0	126	125	0	1	38	0	1	0	3	4	122	0	0	19	112	261	0	193	19	1	48	278	0	2	3	239	34	73	205	0
35	129	7	4	72	51	3	1	1	2	122	100	27	2	0	51	59	0	1	18	0	0	0	1	1	74	0	0	10	38	124	0	96	4	1	23	123	0	0	2	120	1	21	102	0
36	50	2	0	24	25	1	2	0	3	44	38	11	1	0	18	24	1	0	7	1	1	0	1	0	17	0	0	2	31	53	0	37	5	0	11	53	2	0	2	49	0	15	38	0
37	355	33	12	203	138	36	18	0	11	290	267	86	2	0	162	113	2	8	70	1	1	0	4	1	200	0	0	9	127	343	0	245	22	2	74	341	20	0	17	262	42	73	268	0
38	1517	307	35	949	465	102	1	2	319	1093	1097	348	72	1	549	657	5	6	299	11	4	1	20	15	914	0	0	38	430	1433	1	1030	77	15	310	1415	0	0	434	959	22	331	1080	4
39	1872	154	34	991	740	149	3	3	691	1026	1369	419	84	1	627	967	3	9	265	6	2	5	34	26	1106	0	0	140	629	1948	1	1375	140	7	425	1725	4	0	782	879	60	389	1335	1
40	111	7	1	69	40	2	0	0	0	109	82	29	0	1	48	43	0	0	19	0	2	0	2	1	54	0	0	3	56	118	1	84	8	0	25	109	0	0	1	107	1	30	79	0
41	2048	373	63	1181	793	78	2	18	318	1632	1532	466	50	0	743	888	10	12	395	4	3	1	39	13	1187	0	0	60	615	1922	0	1482	123	7	310	1962	2	23	426	1498	13	444	1517	1
42	7	1	2	1	5	0	0	0	0	7	4	3	0	0	5	0	1	0	1	0	0	0	0	0	4	0	0	0	2	6	0	4	1	0	1	7	0	0	0	7	0	4	3	0
43	61	16	2	23	39	0	0	0	17	44	49	12	0	1	25	31	0	0	4	1	0	1	3	1	28	0	0	2	15	51	1	39	5	0	6	61	0	0	23	38	0	13	48	0
44	349	36	7	149	186	9	0	0	3	337	268	78	3	1	107	151	4	2	84	3	1	0	4	4	144	0	0	18	162	336	1	250	24	2	59	339	0	0	7	323	9	72	267	0
45	43	0	0	16	28	1	4	1	0	37	34	8	1	0	22	14	0	0	7	1	1	0	1	1	31	0	0	0	13	48	0	34	3	1	10	43	6	0	0	37	0	8	35	0
46	490	24	19	266	218	16	0	0	18	456	375	108	7	1	192	223	2	2	70	2	2	0	4	2	226	0	0	31	235	502	1	390	17	5	89	476	0	1	47	424	4	96	380	0
47	376	23	14	124	230	13	0	0	3	360	290	84	2	0	150	167	2	1	56	0	0	0	4	6	197	0	0	16	128	351	0	293	20	0	38	354	0	0	3	344	7	72	282	0
48	44	20	3	24	20	1	2	0	0	41	32	12	0	0	11	30	0	1	2	0	3	0	1	0	21	0	0	0	7	32	0	25	5	0	2	45	1	0	1	43	0	11	34	0
49	39	7	0	22	16	0	1	0	0	38	29	10	0	0	16	16	0	0	7	0	0	0	0	0	22	0	0	1	14	37	0	29	3	0	5	36	3	0	0	33	0	6	30	0
50	3594	269	266	1546	1646	186	5	12	390	3001	2641	815	138	2	1022	1043	14	400	1113	23	16	1	92	43	1593	0	1	205	1574	3507	2	2070	518	385	532	3366	4	11	518	2810	23	733	2629	4
51	107	10	0	55	47	2	0	0	2	103	77	29	1	0	43	51	2	1	10	0	1	0	1	0	42	0	0	4	55	103	0	82	6	0	15	100	0	0	5	91	4	27	73	0
52	314	33	9	188	119	6	4	2	5	297	235	77	2	0	171	101	1	0	41	2	0	0	0	1	135	0	0	1	157	296	0	254	5	1	36	302	4	2	13	280	3	72	230	0
53	131	11	3	73	55	9	0	0	2	120	99	29	3	0	42	49	1	0	39	0	0	0	0	0	66	0	0	3	54	123	0	90	2	5	26	122	1	0	4	110	7	25	97	0

2001 COUNTY TOTALS- DOMESTIC VIOLENCE

		VOR				Victim Race					Victim Sex			Victim Injury						Weapon											Offense Type						Offender Race					Offender Sex		
County	# of Victims	Other	Family	Friend	Spouse	Other	American Indian/ Alaskan Native	Asian/Pacific Islander	Black	White	Female	Male	Unknown	Fatal	None	Possible	Incapacitating	Non-Incapacitating	Unspecified	Handgun	Long Gun	Other Gun	Knife/Cutting instrument	Blunt Object	Personal Weapons	Poison/ Chemical	Explosives	Other	Unknown	Total Offenses	Murder & Non-Negligent Manslaughter	Non-Aggravated Assault	Aggravated Assault	Family & Children	Other	Number of Offenders	American Indian/Alaskan Native	Asian/Pacific Islander	Black	White	Other/ Unknown	Female	Male	Unknown
54	187	24	8	108	77	2	0	1	15	169	139	48	0	0	80	84	1	2	20	0	1	2	0	0	115	0	0	5	41	164	0	120	25	0	19	174	0	1	20	146	7	42	132	0
55	116	0	1	62	54	1	4	0	0	111	102	14	0	1	39	70	1	0	5	1	1	0	2	1	66	0	0	3	42	116	1	95	6	0	14	116	6	0	2	108	0	13	103	0
56	336	12	6	169	151	19	0	1	6	310	239	78	19	0	107	167	1	2	59	2	5	0	2	6	105	0	0	10	203	333	0	245	20	4	64	308	1	1	11	295	0	64	244	0
57	31	0	0	14	17	0	0	1	0	30	26	5	0	0	12	13	0	0	6	0	0	0	0	0	17	0	0	0	17	34	0	25	0	0	9	31	0	0	0	31	0	7	24	0
58	931	27	5	400	522	14	0	1	52	864	735	189	7	0	385	376	3	6	161	4	0	1	16	6	632	0	0	26	278	963	0	793	39	3	128	926	0	0	87	829	10	191	735	0
59	292	30	13	113	168	8	0	0	0	284	225	60	7	2	123	124	0	0	43	2	2	2	3	6	137	0	0	5	127	284	1	203	14	0	66	271	0	0	3	266	2	48	223	0
60	6	0	1	3	2	0	0	0	0	6	6	0	0	0	4	2	0	0	0	0	0	0	0	0	5	0	0	0	0	5	0	4	0	0	1	5	0	0	0	5	0	0	5	0
61	1457	32	30	1023	434	26	2	0	634	795	1154	302	1	1	463	639	4	21	329	9	2	1	48	19	619	0	0	40	654	1391	1	1024	132	58	176	1445	3	1	740	688	13	303	1142	0
62	310	8	14	115	186	14	1	0	8	287	253	54	3	0	137	126	3	3	41	0	5	0	7	0	112	0	0	16	171	311	0	246	18	0	47	303	1	0	17	279	6	56	247	0
63	4840	416	109	2609	1936	245	2	25	1561	3007	3652	1021	167	1	1208	2094	32	52	1453	42	17	8	120	98	2399	0	1	181	1834	4700	1	3093	708	16	882	4509	2	25	1705	2727	50	933	3575	1
64	146	15	3	48	95	10	1	0	0	135	113	33	0	0	57	70	0	2	17	0	1	1	2	1	71	0	0	6	56	138	0	119	6	0	13	143	0	0	1	130	12	30	113	0
65	116	15	15	69	40	4	0	0	0	112	81	34	1	0	54	46	1	1	14	1	1	0	1	1	44	0	0	3	50	101	0	75	6	0	20	104	0	0	0	100	4	23	81	0
66	27	0	0	17	10	0	1	0	0	26	24	3	0	0	10	13	0	0	4	0	1	0	0	0	20	0	0	1	5	27	0	20	2	0	5	27	0	0	0	27	0	3	24	0
67	121	24	3	53	60	1	0	0	3	117	86	35	0	0	46	50	0	2	23	0	0	0	3	2	42	0	0	7	58	112	0	88	9	0	15	117	0	0	3	112	2	35	82	0
68	30	0	1	16	13	2	0	0	0	28	24	6	0	0	7	19	0	0	4	0	0	0	0	1	17	0	0	0	15	33	0	24	1	1	7	29	0	0	0	26	3	5	24	0
69	95	10	1	43	51	3	0	0	1	91	75	19	1	0	42	44	0	2	7	0	2	0	2	0	57	0	0	5	28	94	0	71	8	0	15	95	0	0	1	92	2	17	78	0
70	1159	181	34	503	606	29	0	32	91	1007	843	294	22	1	638	300	4	10	206	3	3	0	18	6	558	0	0	27	571	1186	0	861	63	0	262	1092	0	31	118	936	7	271	821	0
71	21	0	0	10	11	0	0	0	0	21	15	6	0	0	9	11	0	0	1	1	1	0	0	0	16	0	0	0	4	22	0	17	2	0	3	21	0	0	0	21	0	6	15	0
72	157	6	5	82	80	4	0	0	2	151	126	31	0	0	61	73	0	1	22	3	2	0	3	0	78	0	0	3	58	147	0	120	9	0	18	151	0	0	1	149	1	32	119	0
73	2265	140	96	1539	654	57	2	7	1120	1079	1748	498	19	2	895	894	10	32	432	21	2	2	64	36	1151	1	0	123	753	2136	2	1571	221	17	325	2176	0	5	1251	883	37	460	1716	0
74	877	75	21	411	432	77	0	0	45	755	696	174	7	0	313	326	3	16	219	1	6	0	15	12	506	0	0	19	301	860	0	687	56	2	115	850	0	0	78	744	28	157	692	1
75	435	55	13	201	207	23	0	0	34	378	330	94	11	0	197	171	3	5	59	2	3	0	11	4	265	0	0	13	129	427	0	310	30	0	87	410	0	0	58	337	15	92	318	0
76	205	13	13	105	94	20	0	0	0	185	157	40	8	0	89	74	1	2	39	1	2	0	2	1	83	0	0	7	111	207	0	136	14	7	50	188	1	0	0	181	6	31	157	0
77	21	0	0	11	11	0	1	0	0	20	18	3	0	1	9	8	0	0	3	0	0	0	1	0	7	0	0	3	9	20	0	16	1	1	2	21	0	0	2	19	0	3	18	0
78	342	32	12	176	138	13	1	0	2	326	249	81	12	0	141	140	2	2	57	4	0	0	4	4	196	0	0	9	112	329	0	247	17	5	60	316	1	0	2	310	3	78	238	0
79	247	13	2	108	136	3	0	0	1	243	199	46	2	0	123	99	1	0	24	1	0	0	1	0	129	0	0	18	99	248	0	208	7	0	33	249	0	1	8	234	6	46	203	0
80	677	19	14	322	336	27	0	0	81	569	533	130	14	2	255	281	5	6	128	3	6	0	8	6	297	0	0	31	351	702	1	516	45	2	138	654	1	1	101	540	11	124	530	0
81	1522	76	90	884	536	42	1	8	571	900	1185	318	19	2	914	299	7	114	186	5	1	1	49	34	1076	0	0	59	270	1488	2	1180	149	1	156	1466	3	6	648	773	36	318	1144	4
82	5782	195	196	2757	2586	287	3	10	1185	4297	4521	1023	238	12	1595	2581	41	142	1411	60	13	10	134	85	3378	3	0	240	2088	6005	8	4107	627	241	1022	5446	8	15	1342	4041	40	960	4483	3
83	186	5	8	94	88	14	0	0	1	171	150	34	2	0	56	81	0	0	49	0	2	0	1	0	99	0	0	1	72	175	0	149	4	0	22	177	1	0	4	160	12	30	147	0

COUNTY NUMBERS									
1	Alcona	19	Clinton	37	Isabella	55	Menominee	73	Saginaw
2	Alger	20	Crawford	38	Jackson	56	Midland	74	Saint Clair
3	Allegan	21	Delta	39	Kalamazoo	57	Missaukee	75	Saint Joseph
4	Alpena	22	Dickinson	40	Kalkaska	58	Monroe	76	Sanilac
5	Antrim	23	Eaton	41	Kent	59	Montcalm	77	Schoolcraft
6	Arenac	24	Emmet	42	Keweenaw	60	Montmorency	78	Shiawasee
7	Baraga	25	Genesee	43	Lake	61	Muskegon	79	Tuscola
8	Barry	26	Gladwin	44	Lapeer	62	Newaygo	80	Van Buren
9	Bay	27	Gogebic	45	Leelanau	63	Oakland	81	Washtenaw
10	Benzie	28	Grand Traverse	46	Lenawee	64	Oceana	82	Wayne
11	Berrien	29	Gratiot	47	Livingston	65	Ogemaw	83	Wexford
12	Branch	30	Hillsdale	48	Luce	66	Ontonagon		
13	Calhoun	31	Houghton	49	Mackinac	67	Osceola		
14	Cass	32	Huron	50	Macomb	68	Oscoda		
15	Charlevoix	33	Ingham	51	Manistee	69	Otsego		
16	Cheboygan	34	Ionia	52	Marquette	70	Ottawa		
17	Chippewa	35	Iosco	53	Mason	71	Presque Isle		
18	Clare	36	Iron	54	Mecosta	72	Roscommon		

2001 STATE TOTAL
HATE/ BIAS CRIME

Definition: Hate/ Bias Crime is a criminal offense committed against a person or property which is motivated, in whole or in part, by the offender's bias against a race, religion, ethnic/national origin, sexual orientation or disability group. Offenses are the unlawful acts reported to a law enforcement agency. Victims are the injured party of the offense.

569 Hate/ Bias Crime Offenses were reported to the Michigan Uniform Crime Reporting Program in 2001

625 Hate/ Bias Crime Victims were reported to the Michigan Uniform Crime Reporting Program in 2001

OFFENSES REPORTED		**BIAS MOTIVATION**		**LOCATION**	
Murder	1	**RACIAL**		Air/Bus/Train Terminal	8
Rape	0	Anti-White	118	Bank/Savings & Loan	1
Robbery	1	Anti-Black	170	Bar/Night Club	9
Aggravated Assault	38	Anti-Amer Indian/ Alaskan Native	8	Church/Synagogue/Temple	18
Burglary	11	Anti-Asian/ Pacific Islander	6	Commercial/Office Building	19
Larceny	29	Anti-Multi-Racial Group	13	Construction Site	1
Motor Vehicle Theft	3	**RELIGIOUS**		Convenience Store	4
Arson	3	Anti-Jewish	12	Department/Discount Store	9
Non-Aggravated Assault	124	Anti-Catholic	2	Drug Store/Doctor's Office/ Hospital	1
Intimidation/Stalking	177	Anti-Protestant	1	Field/Woods	2
Destruction/Damage/Vandalism	92	Anti-Islamic (Moslem)	42	Government/Public Building	9
All Other	90	Anti-Other Religion	3	Grocery/Supermarket	8
TOTAL	569	Anti-Multi-Religious Group	4	Highway/Road/Alley/Street	87
		Anti-Atheism/Agnosticism, Etc	1	Hotel/Motel/Etc	8
VICTIM TYPE		**ETHNICITY/ NATIONAL ORIGIN**		Jail/Prison	8
Individual	510	Anti-Hispanic	15	Lake/Waterway	1
Police Officer*	5	Anti-Other Ethnicity	48	Liquor Store	5
Business	31	**SEXUAL**		Parking Lot/Garage	38
Financial Institution	0	Anti-Male Homosexual (Gay)	31	Rental Storage Facility	1
Government	5	Anti-Female Homosexual (Lesbian)	2	Residence/Home	195
Religious Organization	9	Anti-Homosexual (Gay & Lesbian)	29	Rest Area/Roadside Park	1
Society/Public	56	Anti-Heterosexual	2	Restaurant	15
Other	5	Anti-Bisexual	3	School/College	72
Unknown	4	**GENDER**		Service/Gas Station	12
TOTAL	625	Anti-Female	24	Specialty Store (TV, Fur, Etc)	5
		Anti-Male	23	Other/Unknown	32
		OTHER			
		Anti-Physical Disability	5		
		Anti-Mental Disability	7		

*MICR Category Only

2001 INCIDENT DETAILS
HATE/ BIAS CRIME

County	Reporting Agency	Offense	Location	Bias	Number of Offenders	Offender Race	Number of Victims	Victim Type
Allegan	Allegan PD	Intimidation/ Stalking	Residence/Home	anti-black	6	White	4	Individual
Alpena	Alpena PD	Damage to Property	Residence/Home	anti-male homosexual	0		1	Business
Alpena	Alpena PD	Damage to Property	Church/Synagogue/Temple	anti-black	0		1	Individual
Alpena	Alpena PD	Non-Aggravated Assault	Bar/Night Club	anti-black	2	Black, White	1	Individual
Alpena	Alpena PD	Damage to Property	Church/Synagogue/Temple	anti-Catholic	0		1	Religious Institution
Arenac	Arenac Co Sher	Intimidation/ Stalking	Jail/Prison	anti-black	2	White	1	Individual
Bay	Bay City PD	Non-Aggravated Assault	Highway/Road/Alley	anti-black	1	White	2	Individual, Society
Bay	Delta College PD	Damage to Property	College	anti-male homosexual	0		1	Business
Berrien	Benton Harbor PD	Damage to Property	Highway/Road/Alley	anti-white	0		1	Individual
Berrien	Benton Harbor PD	Larceny- Theft from Bldg	Other	anti-Amer Ind/Alask Nat	1	Black	1	Individual
Berrien	Benton Twp PD	Burglary- Forced Entry	Residence/Home	anti-white	1	Unknown	1	Individual
Berrien	Berrien Springs-Oronoko Twp PD	Intimidation/ Stalking	Residence/Home	anti-black	2	White	1	Individual
Berrien	New Buffalo PD	Non-Aggravated Assault	Bar/Night Club	anti-male homosexual	1	White	1	Individual
Berrien	Watervliet PD	Damage to Property	Commercial/Office Buildings	anti-other eth/nat origin	0		2	Business
Berrien	Watervliet PD	Intimidation/ Stalking	School	anti-black	3	White	1	Individual
Branch	Coldwater PD	Arson	Highway/Road/Alley	anti-Islamic	0		1	Individual
Branch	Coldwater PD	Aggravated Assault	Residence/Home	anti-homosexual	1	White	2	Individual
Branch	Coldwater PD	Damage to Property	Church/Synagogue/Temple	anti-Islamic	0		1	Religious Institution
Calhoun	MSP Coldwater	Intimidation/ Stalking	Hotel/Motel/etc.	anti-other eth/nat origin	1	White	1	Individual
Calhoun	Battle Creek PD	Damage to Property	Highway/Road/Alley	anti-Jewish	1	White	1	Government
Calhoun	Battle Creek PD	Aggravated Assault	Highway/Road/Alley	anti-black	1	White	1	Individual
Calhoun	Battle Creek PD	Civil Rights	Highway/Road/Alley	anti-black	1	White	1	Individual
Calhoun	Battle Creek PD	Intimidation/ Stalking	Residence/Home	anti-Hispanic	1	White	3	Individual
Calhoun	Battle Creek PD	Non-Aggravated Assault	Highway/Road/Alley	anti-white	2	White	1	Individual
Calhoun	Battle Creek PD	Aggravated Assault	Residence/Home	anti-white	1	Black	2	Individual, Society
Calhoun	Battle Creek PD	Burglary- Forced Entry	Church/Synagogue/Temple	anti-black	0		1	Religious Institution
Calhoun	Battle Creek PD	Burglary- Forced Entry	Church/Synagogue/Temple	anti-multi-religious group	0		1	Religious Institution
Calhoun	Emmett Twp DPS	Larceny- Theft from Bldg	School	anti-male	0		1	Business
Calhoun	Emmett Twp DPS	Larceny- Other	Service/Gas Station	anti-male	0		1	Business
Calhoun	Emmett Twp DPS	Retail Fraud- Theft	Department/Discount Store	anti-male	1	Unknown	1	Business
Calhoun	Emmett Twp DPS	Non-Aggravated Assault	Other	anti-black	0		1	Individual
Calhoun	Emmett Twp DPS	Damage to Property	Residence/Home	anti-female	0		1	Individual
Calhoun	Emmett Twp DPS	Larceny- Other	Field/Woods	anti-male	0		1	Individual
Calhoun	Emmett Twp DPS	Damage to Property	Parking Lot/Garage	anti-male	0		1	Individual
Calhoun	Emmett Twp DPS	Larceny- Theft from MV	Parking Lot/Garage	anti-male	0		1	Individual
Calhoun	Emmett Twp DPS	Motor Vehicle Theft	Parking Lot/Garage	anti-male	0		1	Individual
Calhoun	Emmett Twp DPS	Motor Vehicle Theft	Parking Lot/Garage	anti-male	0		1	Individual
Calhoun	Emmett Twp DPS	Burglary- Forced Entry	Residence/Home	anti-male	0		1	Individual
Calhoun	Emmett Twp DPS	Damage to Property	Residence/Home	anti-male	0		1	Individual
Calhoun	Emmett Twp DPS	Larceny- Theft from Bldg	Residence/Home	anti-male	0		1	Individual
Calhoun	Emmett Twp DPS	Aggravated Assault	Parking Lot/Garage	anti-male	1	Black	1	Individual
Calhoun	Emmett Twp DPS	Non-Aggravated Assault	Residence/Home	anti-male	1	Black	1	Individual

2001 INCIDENT DETAILS
HATE/ BIAS CRIME

County	Reporting Agency	Offense	Location	Bias	Number of Offenders	Offender Race	Number of Victims	Victim Type
Calhoun	Emmett Twp DPS	Non-Aggravated Assault	Other	anti-black	1	White	1	Individual
Calhoun	Emmett Twp DPS	Aggravated Assault	Residence/Home	anti-black	1	White	1	Individual
Calhoun	Emmett Twp DPS	Intimidation/ Stalking	Restaurant	anti-female	1	White	1	Individual
Calhoun	Emmett Twp DPS	Non-Aggravated Assault	Other	anti-male	1	White	1	Individual
Calhoun	Emmett Twp DPS	Non-Aggravated Assault	Other	anti-male	1	White	1	Individual
Calhoun	Emmett Twp DPS	Larceny- Theft from MV	Parking Lot/Garage	anti-male	5	White	1	Individual
Calhoun	Emmett Twp DPS	Non-Aggravated Assault	Residence/Home	anti-male	1	White	1	Individual
Calhoun	Emmett Twp DPS	Non-Aggravated Assault	Residence/Home	anti-male	1	White	1	Individual
Calhoun	Emmett Twp DPS	Non-Aggravated Assault	Residence/Home	anti-male	1	White	1	Individual
Calhoun	Pennfield Twp PD	Non-Aggravated Assault	Hotel/Motel/etc.	anti-homosexual	1	White	1	Individual
Calhoun	Springfield DPS	Damage to Property	Residence/Home	anti-white	1	Black	1	Individual
Cass	Cass Co Sher	Damage to Property	Residence/Home	anti-Jewish	0		1	Individual
Charlevoix	Boyne City PD	Damage to Property	Other	anti-Catholic	0		1	Individual
Cheboygan	Cheboygan Co Sher	Non-Aggravated Assault	Jail/Prison	anti-homosexual	1	Black	1	Individual
Cheboygan	Cheboygan Co Sher	Non-Aggravated Assault	Jail/Prison	anti-black	1	White	1	Individual
Cheboygan	Cheboygan DPS	Damage to Property	Church/Synagogue/Temple	anti-Protestant	0		1	Religious Institution
Cheboygan	Tuscarora Twp PD	Intimidation/ Stalking	Highway/Road/Alley	anti-female	1	White	1	Individual
Chippewa	Chippewa Co Sher	Health and Safety	Liquor Store	anti-Asian/Pac Isl	0			
Clinton	Clinton Co Sher	Non-Aggravated Assault	School	anti-male homosexual	1	White	1	Individual
Crawford	Crawford Co Sher	Miscellaneous Criminal Offense	Residence/Home	anti-multi-racial group	1	White		
Eaton	Eaton Co Sher	Intimidation/ Stalking	Residence/Home	anti-Hispanic	1	White	1	Individual
Eaton	Eaton Rapids PD	Aggravated Assault	Residence/Home	anti-Hispanic	1	White	1	Individual
Emmet	Petoskey DPS	Non-Aggravated Assault	School	anti-Amer Ind/Alask Nat	3	White	2	Individual
Genesee	Genesee Co Sher	Intimidation/ Stalking	Government/Public Building	anti-black	1	White	1	Individual
Genesee	Genesee Co Sher	Non-Aggravated Assault	Residence/Home	anti-female	1	White	1	Individual
Genesee	Genesee Co Sher	Aggravated Assault	Residence/Home	anti-male	1	White	1	Individual
Genesee	Fenton PD	Damage to Property, Larceny-Theft from MV	Parking Lot/Garage	anti-homosexual	2	White	2	Individual
Genesee	Flint PD	Non-Aggravated Assault	Government/Public Building	anti-white	1	Black	1	Individual
Genesee	Flint PD	Intimidation/ Stalking	Commercial/Office Buildings	anti-black	1	White	1	Individual
Genesee	Flint PD	Non-Aggravated Assault	Highway/Road/Alley	anti-black	2	White	1	Individual
Genesee	Flint Twp PD	Damage to Property	School	anti-Jewish	0		1	Business
Genesee	Flint Twp PD	Non-Aggravated Assault	Restaurant	anti-white	0		1	Individual
Genesee	Flint Twp PD	Robbery	Hotel/Motel/etc.	anti-black	2	Black	1	Individual
Genesee	Flint Twp PD	Non-Aggravated Assault	Department/Discount Store	anti-white	1	Black	1	Individual
Genesee	Flint Twp PD	Intimidation/ Stalking	Drug Store/Dr Off/Hosp	anti-white	1	Black	1	Individual
Genesee	Flint Twp PD	Non-Aggravated Assault	Highway/Road/Alley	anti-white	1	Black	1	Individual
Genesee	Flint Twp PD	Aggravated Assault	Residence/Home	anti-black	1	White	1	Individual

2001 INCIDENT DETAILS
HATE/ BIAS CRIME

County	Reporting Agency	Offense	Location	Bias	Number of Offenders	Offender Race	Number of Victims	Victim Type
Genesee	Flint Twp PD	Intimidation/ Stalking	Residence/Home	anti-female	1	White	1	Individual
Genesee	Flint Twp PD	Intimidation/ Stalking	Department/Discount Store	anti-Islamic	1	White	1	Individual
Genesee	Flint Twp PD	Aggravated Assault, Non-Aggravated Assault	Commercial/Office Buildings	anti-white	1	Black	4	Individual, Business
Genesee	Flint Twp PD	Public Peace- Other	Residence/Home	anti-Islamic	0		1	Society
Genesee	Flint Twp PD	Disorderly Conduct	Highway/Road/Alley	anti-white	1	Black	1	Society
Genesee	Flint Twp PD	Obstructing Police	Restaurant	anti-black	1	White	1	Society
Genesee	Genesee Twp PD	Larceny- Theft from Bldg	Restaurant	anti-heterosexual	1	Black	1	Business
Genesee	Genesee Twp PD	Non-Aggravated Assault	Bar/Night Club	anti-black	0		1	Individual
Genesee	Genesee Twp PD	Intimidation/ Stalking	Residence/Home	anti-Islamic	0		1	Individual
Genesee	Genesee Twp PD	Larceny- Theft from MV	Residence/Home	anti-male	0		1	Individual
Genesee	Genesee Twp PD	Aggravated Assault	Residence/Home	anti-white	2	Black	2	Individual
Genesee	Burton PD	Aggravated Assault	Highway/Road/Alley	anti-black	0		1	Individual
Genesee	Burton PD	Larceny- Other	Residence/Home	anti-white	1	Black	1	Individual
Genesee	Burton PD	Non-Aggravated Assault	Department/Discount Store	anti-white	1	Black	2	Individual, Police Officer
Genesee	Burton PD	Damage to Property	Church/Synagogue/Temple	anti-Islamic	0		1	Religious Institution
Genesee	Grand Blanc Twp PD	Damage to Property	Residence/Home	anti-black	1	Unknown	1	Individual
Genesee	Grand Blanc Twp PD	Intimidation/ Stalking	Residence/Home	anti-Islamic	1	Unknown	1	Individual
Gladwin	MSP Gladwin	Liquor Violations- Other	Residence/Home	anti-multi-racial group	2	White		
Gladwin	MSP Gladwin	Non-Aggravated Assault	Residence/Home	anti-white	1	White	2	Individual, Police Officer
Gladwin	Gladwin Co Sher	Non-Aggravated Assault	Highway/Road/Alley	anti-Amer Ind/Alask Nat	1	White	1	Individual
Gladwin	Gladwin Co Sher	Motor Vehicle Theft	Residence/Home	anti-female	1	White	1	Individual
Gladwin	Gladwin Co Sher	Non-Aggravated Assault	Residence/Home	anti-female	1	White	1	Individual
Grand Traverse	MSP CID TNT	Viol Cont Subst Act	Parking Lot/Garage	anti-white	1	White	1	Society
Grand Traverse	MSP Traverse City	Non-Aggravated Assault	School	anti-white	1	White	1	Individual
Grand Traverse	Grand Traverse Co Sher	Non-Aggravated Assault	Residence/Home	anti-black	1	White	1	Individual
Grand Traverse	Grand Traverse Co Sher	Intimidation/ Stalking	Parking Lot/Garage	anti-Hispanic	1	White	1	Individual
Grand Traverse	Grand Traverse Co Sher	Intimidation/ Stalking	Conveinience Store	anti-black	1	White	2	Individual, Society
Grand Traverse	Grand Traverse Co Sher	Disorderly Conduct	Residence/Home	anti-black	1	White	1	Society
Grand Traverse	Traverse City PD	Intimidation/ Stalking	School	anti-Amer Ind/Alask Nat	2	White	2	Individual
Grand Traverse	Traverse City PD	Intimidation/ Stalking	Bar/Night Club	anti-homosexual	1	White	1	Individual
Hillsdale	Hillsdale PD	Damage to Property	Government/Public Building	anti-Islamic	0		1	Business
Hillsdale	Hillsdale PD	Larceny- Other	Parking Lot/Garage	anti-Islamic	0		1	Individual

2001 INCIDENT DETAILS
HATE/ BIAS CRIME

County	Reporting Agency	Offense	Location	Bias	Number of Offenders	Offender Race	Number of Victims	Victim Type
Hillsdale	Hillsdale PD	Damage to Property	Parking Lot/Garage	anti-male homosexual	0		1	Individual
Houghton	Houghton Co Sher	Non-Aggravated Assault	Jail/Prison	anti-white	0		1	Individual
Houghton	Houghton Co Sher	Aggravated Assault	Residence/Home	anti-mental disability	0		1	Police Officer
Houghton	Lake Linden PD	Non-Aggravated Assault	School	anti-male homosexual	1	White	1	Individual
Huron	Huron Co Sher	Non-Aggravated Assault	Residence/Home	anti-white	0		1	Individual
Huron	Huron Co Sher	Non-Aggravated Assault	School	anti-homosexual	1	White	1	Individual
Huron	Huron Co Sher	Non-Aggravated Assault	Lake/Waterway	anti-white	1	White	1	Individual
Huron	Huron Co Sher	Damage to Property	Residence/Home	anti-white	1	White	1	Individual
Huron	Huron Co Sher	Intimidation/ Stalking	Residence/Home	anti-white	1	White	1	Individual
Huron	Huron Co Sher	Intimidation/ Stalking	Residence/Home	anti-white	1	White	1	Individual
Huron	Huron Co Sher	Intimidation/ Stalking	Residence/Home	anti-white	1	White	1	Individual
Huron	Huron Co Sher	Larceny- Other	Residence/Home	anti-white	1	White	1	Individual
Huron	Huron Co Sher	Non-Aggravated Assault	Residence/Home	anti-white	1	White	1	Individual
Huron	Huron Co Sher	Non-Aggravated Assault	Residence/Home	anti-white	1	White	1	Individual
Huron	Huron Co Sher	Non-Aggravated Assault	Residence/Home	anti-white	1	White	1	Individual
Huron	Huron Co Sher	Non-Aggravated Assault	Residence/Home	anti-white	1	White	1	Individual
Huron	Huron Co Sher	Sex Contact Forc- CSC 4th	Residence/Home	anti-white	1	White	1	Individual
Huron	Huron Co Sher	Non-Aggravated Assault	Restaurant	anti-white	1	White	1	Individual
Huron	Huron Co Sher	Larceny- Other	Service/Gas Station	anti-white	1	White	1	Individual
Huron	Pigeon PD	Damage to Property	Residence/Home	anti-white	0		1	Individual
Huron	Pigeon PD	Damage to Property	Residence/Home	anti-white	0		1	Individual
Huron	Pigeon PD	Damage to Property	Residence/Home	anti-white	0		1	Individual
Huron	Pigeon PD	Non-Aggravated Assault	Residence/Home	anti-white	1	White	1	Individual
Ingham	MSP Lansing	Intimidation/ Stalking	Highway/Road/Alley	anti-black	1	White	1	Individual
Ingham	MSP State Capital	Intimidation/ Stalking	Government/Public Building	anti-female	1	White	1	Individual
Ingham	East Lansing PD	Intimidation/ Stalking	Highway/Road/Alley	anti-black	1	White	1	Individual
Ingham	East Lansing PD	Intimidation/ Stalking	Highway/Road/Alley	anti-black	2	White	1	Individual
Ingham	East Lansing PD	Intimidation/ Stalking	Highway/Road/Alley	anti-black	1	White	1	Individual
Ingham	East Lansing PD	Non-Aggravated Assault	Residence/Home	anti-female	1	White	1	Individual
Ingham	East Lansing PD	Intimidation/ Stalking	Church/Synagogue/Temple	anti-Islamic	2	White	1	Individual
Ingham	East Lansing PD	Liquor Violations- Other	Highway/Road/Alley	anti-Amer Ind/Alask Nat	2	White	1	Society
Ingham	Lansing PD	Non-Aggravated Assault, Intimidation	Air/Bus/Train Terminal	anti-black	4	Black	4	Individual
Ingham	Lansing PD	Intimidation	Jail/Prison	anti-white	1	Black	1	Individual
Ingham	Lansing PD	Non-Aggravated Assault, Intimidation	Residence/Home	anti-white	1	Black	4	Individual
Ingham	Lansing PD	Intimidation, Non-Agg Assault	Residence/Home	anti-black	3	Unknown	6	Individual
Ingham	Lansing PD	Intimidation	Highway/Road/Alley	anti-black	1	White	1	Individual

2001 INCIDENT DETAILS
HATE/ BIAS CRIME

County	Reporting Agency	Offense	Location	Bias	Number of Offenders	Offender Race	Number of Victims	Victim Type
Ingham	Lansing PD	Intimidation	Parking Lot/Garage	anti-black	1	White	1	Individual
Ingham	Lansing PD	Intimidation	Residence/Home	anti-black	1	White	1	Individual
Ingham	Lansing PD	Intimidation	Service/Gas Station	anti-Islamic	1	White	1	Individual
Ingham	Mason PD	Intimidation/ Stalking	School	anti-black	2	White	1	Individual
Ingham	MSU PD	Miscellaneous Criminal Offense	College	anti-homosexual	0			
Ingham	MSU PD	Miscellaneous Criminal Offense	College	anti-black	2	White		
Ingham	MSU PD	Intimidation/ Stalking	College	anti-black	0		1	Individual
Ingham	MSU PD	Damage to Property	College	anti-homosexual	0		1	Individual
Ingham	MSU PD	Damage to Property	College	anti-homosexual	0		1	Individual
Ingham	MSU PD	Miscellaneous Criminal Offense	College	anti-homosexual	0		1	Individual
Ingham	MSU PD	Miscellaneous Criminal Offense	College	anti-homosexual	0		1	Individual
Ingham	MSU PD	Intimidation/ Stalking	College	anti-Islamic	0		1	Individual
Ingham	MSU PD	Intimidation/ Stalking	College	anti-Islamic	0		1	Individual
Ingham	MSU PD	Intimidation/ Stalking	College	anti-black	1	White	1	Individual
Ingham	MSU PD	Public Peace- Other	College	anti-male homosexual	1	White	1	Society
Ingham	Williamston PD	Non-Aggravated Assault	Highway/Road/Alley	anti-Islamic	1	White	1	Individual
Ingham	Lansing Twp PD	Damage to Property	Residence/Home	anti-white	0		1	Individual
Ingham	Lansing Twp PD	Arson	Residence/Home	anti-Islamic	1	Black	1	Individual
Ingham	Lansing Twp PD	Non-Aggravated Assault	Parking Lot/Garage	anti-Hispanic	1	White	1	Individual
Ingham	Lansing Comm Coll DPS	Damage to Property	Parking Lot/Garage	anti-female	0		1	Business
Ingham	Lansing Comm Coll DPS	Damage to Property	College	anti-Jewish	0		1	Other
Ingham	Meridian Twp PD	Intimidation/ Stalking	Residence/Home	anti-other eth/nat origin	0		1	Individual
Ingham	Meridian Twp PD	Intimidation/ Stalking	Residence/Home	anti-other eth/nat origin	0		1	Individual
Ingham	Meridian Twp PD	Aggravated Assault	Residence/Home	anti-black	1	White	1	Individual
Ingham	Meridian Twp PD	Burglary- Forced Entry, Damage to Property	Residence/Home	anti-black	2	White	1	Individual
Ingham	Meridian Twp PD	Intimidation/ Stalking	Residence/Home	anti-black	1	White	1	Individual
Ingham	Meridian Twp PD	Aggravated Assault	School	anti-black	1	White	1	Individual
Ingham	Meridian Twp PD	Intimidation/ Stalking	Parking Lot/Garage	anti-other eth/nat origin	1	White	1	Individual
Ingham	Meridian Twp PD	Public Peace- Other	Residence/Home	anti-multi-racial group	0		1	Society
Ingham	Meridian Twp PD	Public Peace- Other	Residence/Home	anti-white	3	Black	1	Society
Ionia	Belding PD	Viol Cont Subst Act	Highway/Road/Alley	anti-white	1	Unknown	1	Society
Ionia	Lake Odessa PD	Damage to Property	Other	anti-other eth/nat origin	0		1	Business
Ionia	Lake Odessa PD	Larceny- Theft of Motor Vehicle Parts/ Accessories	Residence/Home	anti-white	0		1	Business
Ionia	Lake Odessa PD	Damage to Property	Residence/Home	anti-white	0		1	Individual

2001 INCIDENT DETAILS
HATE/ BIAS CRIME

County	Reporting Agency	Offense	Location	Bias	Number of Offenders	Offender Race	Number of Victims	Victim Type
Ionia	Lake Odessa PD	Larceny- Theft from Bldg	Residence/Home	anti-white	0		1	Individual
Ionia	Lake Odessa PD	Sex Contact Forc- CSC 2nd	Residence/Home	anti-white	1	White	1	Individual
Ionia	Lake Odessa PD	Damage to Property	Other	anti-white	1	White	1	Unknown
Iron	Crystal Falls PD	Non-Aggravated Assault	Other	anti-white	1	Black	1	Individual
Jackson	Jackson PD	Intimidation/ Stalking	School	anti-white	6	Black	2	Individual
Jackson	Jackson PD	Intimidation/ Stalking	Residence/Home	anti-black	2	White, Unknown	2	Individual
Jackson	Jackson PD	Intimidation/ Stalking	Highway/Road/Alley	anti-white	2	Black	4	Individual, Society
Jackson	Blackman Twp PD	Civil Rights	Parking Lot/Garage	anti-black	1	White	1	Individual
Kalamazoo	Kalamazoo Co Sher	Disorderly Conduct	Other	anti-black	2	Black, White		
Kalamazoo	Kalamazoo DPS	Liquor Violations- Other	Air/Bus/Train Terminal	anti-white	1	Black		
Kalamazoo	Kalamazoo DPS	Non-Aggravated Assault	Residence/Home	anti-Amer Ind/Alask Nat	1	White	1	Individual
Kalamazoo	Kalamazoo DPS	Non-Aggravated Assault	Residence/Home	anti-black	1	White	4	Individual, Society
Kalamazoo	Kalamazoo DPS	Public Peace- Other	Highway/Road/Alley	anti-Amer Ind/Alask Nat	1	Unknown	1	Society
Kalamazoo	Portage PD	Intimidation/ Stalking	Department/Discount Store	anti-black	1	White	1	Individual
Kalamazoo	Portage PD	Aggravated Assault	Highway/Road/Alley	anti-black	1	White	1	Individual
Kent	Kent Co Sher	Aggravated Assault	Highway/Road/Alley	anti-black	1	White	2	Individual
Kent	Kent Co Sher	Intimidation/ Stalking	Residence/Home	anti-black	1	White	3	Individual
Kent	East Grand Rapids DPS	Intimidation/ Stalking	School	anti-black	1	White	2	Individual
Kent	Grand Rapids PD	Intimidation	Specialty Store	anti-Jewish	0	Unknown	1	Business
Kent	Grand Rapids PD	Intimidation	Specialty Store	anti-Jewish	0	Unknown	1	Business
Kent	Grand Rapids PD	Intimidation	Residence/Home	anti-black	0	Unknown	1	Individual
Kent	Grand Rapids PD	Intimidation	Other/Unknown	anti-male homosexual	0	Unknown	1	Individual
Kent	Grand Rapids PD	Intimidation	Conveinience Store	anti-other eth/nat origin	0	Unknown	1	Individual
Kent	Grand Rapids PD	Intimidation	Residence/Home	anti-other eth/nat origin	0	Unknown	1	Individual
Kent	Grand Rapids PD	Murder	Restaurant	anti-white	2	Unknown	1	Individual
Kent	Grand Rapids PD	Intimidation	Grocery/Supermarket	anti-black	0	White	4	Individual
Kent	Grand Rapids PD	Intimidation	Other/Unknown	anti-other eth/nat origin	1	White	1	Individual
Kent	Wyoming PD	Damage to Property	Rental Storage	anti-multi-racial group	3	White, Asian/PI	1	Business
Kent	Wyoming PD	Damage to Property, Public Peace- Other	Church/Synagogue/Temple	anti-Jewish	1	Unknown	2	Business, Society
Kent	Wyoming PD	Intimidation/ Stalking	Liquor Store	anti-other eth/nat origin	1	White	2	Individual
Lake	Lake Co Sher	Aggravated Assault	Residence/Home	anti-female	1	Black	1	Individual
Lake	Lake Co Sher	Aggravated Assault	Highway/Road/Alley	anti-black	4	Black, White	1	Individual
Lake	Lake Co Sher	Intimidation/ Stalking	Residence/Home	anti-female	1	White	1	Individual
Lake	Lake Co Sher	Non-Aggravated Assault	Church/Synagogue/Temple	anti-Jewish	2	White	1	Individual
Lake	Lake Co Sher	Non-Aggravated Assault	Residence/Home	anti-male homosexual	1	White	1	Individual
Lapeer	Lapeer Co Sher	Burglary- Forced Entry	Specialty Store	anti-physical disability	0		1	Individual
Lapeer	Almont PD	Obstructing Justice	Residence/Home	anti-female	1	Unknown	1	Individual
Lapeer	Imlay City PD	Health and Safety	Highway/Road/Alley	anti-black	1	White		

2001 INCIDENT DETAILS
HATE/ BIAS CRIME

County	Reporting Agency	Offense	Location	Bias	Number of Offenders	Offender Race	Number of Victims	Victim Type
Lapeer	Imlay City PD	OUI Liquor or Drugs, Viol Cont Subst Act	Highway/Road/Alley	anti-white	2	White	1	Society
Lapeer	Lapeer PD	Public Peace- Other	School	anti-white	1	Unknown		
Lapeer	Lapeer PD	Disorderly Conduct	Other	anti-white	1	White		
Lapeer	Lapeer PD	Larceny- Other	Service/Gas Station	anti-white	2	White	1	Individual
Leelanau	Leelanau Co Sher	Non-Aggravated Assault	Residence/Home	anti-Amer Ind/Alask Nat	1	Amer Ind/ Alask	1	Individual
Leelanau	Leelanau Co Sher	Non-Aggravated Assault	School	anti-white	1	Amer Ind/ Alask	1	Individual
Leelanau	Leelanau Co Sher	Non-Aggravated Assault	Residence/Home	anti-black	1	White	1	Individual
Lenawee	Lenawee Co Sher	Non-Aggravated Assault	Residence/Home	anti-female	1	White	1	Individual
Lenawee	Adrian PD	Damage to Property	School	anti-white	0		1	Government
Lenawee	Adrian PD	Damage to Property, Intimidation/ Stalking	School	anti-homosexual	0		1	Individual
Lenawee	Adrian PD	Intimidation/ Stalking	School	anti-Jewish	0		1	Individual
Lenawee	Adrian PD	Aggravated Assault	Residence/Home	anti-white	1	Black	1	Individual
Lenawee	Adrian PD	Damage to Property	Residence/Home	anti-white	1	Black	1	Individual
Lenawee	Hudson PD	Non-Aggravated Assault	Residence/Home	anti-mental disability	0		1	Individual
Livingston	Brighton PD	Damage to Property	Parking Lot/Garage	anti-male homosexual	1	Unknown	1	Individual
Livingston	Brighton PD	Aggravated Assault	Parking Lot/Garage	anti-black	2	White	2	Individual
Livingston	Hamburg Twp PD	Larceny- Other	Residence/Home	anti-white	0		1	Individual
Luce	MSP Newberry	Non-Aggravated Assault	Parking Lot/Garage	anti-black	2	White	1	Individual
Macomb	Center Line PD	Intimidation/ Stalking	Residence/Home	anti-white	1	Black	1	Individual
Macomb	Center Line PD	Non-Aggravated Assault	Highway/Road/Alley	anti-black	1	White	1	Individual
Macomb	Eastpointe PD	Intimidation/ Stalking	Church/Synagogue/Temple	anti-black	0		1	Individual
Macomb	Eastpointe PD	Intimidation/ Stalking	Highway/Road/Alley	anti-black	0		1	Individual
Macomb	Eastpointe PD	Intimidation/ Stalking	Residence/Home	anti-black	0		1	Individual
Macomb	Saint Clair Shores PD	Intimidation/ Stalking	Highway/Road/Alley	anti-black	0		1	Individual
Macomb	Saint Clair Shores PD	Intimidation/ Stalking	Residence/Home	anti-other eth/nat origin	0		1	Individual
Macomb	Saint Clair Shores PD	Intimidation/ Stalking	Highway/Road/Alley	anti-black	1	White	1	Individual
Macomb	Saint Clair Shores PD	Intimidation/ Stalking	Residence/Home	anti-black	1	White	1	Individual
Macomb	Saint Clair Shores PD	Aggravated Assault	Parking Lot/Garage	anti-other eth/nat origin	1	White	4	Individual
Macomb	Shelby Twp PD	Damage to Property	Parking Lot/Garage	anti-homosexual	0		1	Individual
Macomb	Sterling Heights PD	Intimidation/ Stalking	Parking Lot/Garage	anti-white	1	White	3	Individual
Macomb	Warren PD	Embezzlement, Non-Aggravated Assault	Department/Discount Store	anti-white	2	White, Black	5	Business, Society, Police Officer
Macomb	Warren PD	Intimidation/ Stalking	School	anti-white	1	Black	1	Individual
Macomb	Warren PD	Intimidation/ Stalking	Bar/Night Club	anti-Islamic	3	Unknown	1	Individual
Macomb	Warren PD	Non-Aggravated Assault	Highway/Road/Alley	anti-black	3	White	1	Individual
Macomb	Warren PD	Aggravated Assault	Residence/Home	anti-black	1	White	1	Individual
Macomb	Warren PD	Intimidation/ Stalking	Residence/Home	anti-black	1	White	1	Individual

2001 INCIDENT DETAILS
HATE/ BIAS CRIME

County	Reporting Agency	Offense	Location	Bias	Number of Offenders	Offender Race	Number of Victims	Victim Type
Macomb	Warren PD	Intimidation/ Stalking	Liquor Store	anti-other eth/nat origin	1	White	2	Individual
Macomb	Warren PD	Intimidation/ Stalking	Parking Lot/Garage	anti-other eth/nat origin	1	White	1	Individual
Macomb	Warren PD	Intimidation/ Stalking	Unknown	anti-other eth/nat origin	1	White	1	Individual
Macomb	Warren PD	Non-Aggravated Assault	Hotel/Motel/etc.	anti-white	2	White	1	Individual
Macomb	Warren PD	Commercialized Sex- Prostitution	Hotel/Motel/etc.	anti-white	1	White	1	Society
Macomb	Clinton Twp PD	Destruction/ Damage/ Vandalism	Government/Public Building	anti-other eth/nat origin	0	Unknown	1	Government
Macomb	Clinton Twp PD	Destruction/ Damage/ Vandalism	Highway/Road/Alley	anti-other eth/nat origin	0	Unknown	1	Government
Macomb	Clinton Twp PD	Intimidation/ Stalking	Residence/Home	anti-black	0		2	Individual
Macomb	Clinton Twp PD	Destruction/ Damage/ Vandalism	Residence/Home	anti-other eth/nat origin	0	Unknown	1	Individual
Macomb	Clinton Twp PD	Destruction/ Damage/ Vandalism	Residence/Home	anti-other eth/nat origin	0	Unknown	1	Individual
Macomb	Clinton Twp PD	Intimidation	Highway/Road/Alley	anti-black	1	White	1	Individual
Macomb	Clinton Twp PD	Intimidation	Highway/Road/Alley	anti-black	1	White	1	Individual
Macomb	Clinton Twp PD	Destruction/ Damage/ Vandalism	Residence/Home	anti-black	1	White	1	Individual
Macomb	Clinton Twp PD	Intimidation	Residence/Home	anti-black	1	White	1	Individual
Marquette	NMU PD	Damage to Property	College	anti-male homosexual	0		1	Other
Marquette	NMU PD	Damage to Property	Government/Public Building	anti-Islamic	1	White	1	Other
Mason	Ludington PD	Non-Aggravated Assault	Highway/Road/Alley	anti-black	3	White	1	Individual
Mason	Ludington PD	Non-Aggravated Assault	Highway/Road/Alley	anti-homosexual	1	White	1	Individual
Menominee	Menominee Co Sher	Sex Contact Forc- CSC 4th	School	anti-female	1	White	1	Individual
Midland	Midland PD	Damage to Property	Residence/Home	anti-black	0		1	Individual
Midland	Midland PD	Burglary- Entry Without Force	Residence/Home	anti-Islamic	0		2	Individual
Midland	Midland PD	Damage to Property	Parking Lot/Garage	anti-male homosexual	0		1	Individual
Midland	Midland PD	Intimidation/ Stalking	Restaurant	anti-Asian/Pac Isl	3	White	5	Individual
Midland	Midland PD	Intimidation/ Stalking	Residence/Home	anti-black	1	White	1	Individual
Midland	Midland PD	Intimidation/ Stalking	School	anti-Hispanic	1	White	1	Individual
Midland	Midland PD	Damage to Property	School	anti-black	0		1	Other
Midland	Midland PD	Damage to Property	Church/Synagogue/Temple	anti-black	0		1	Religious Institution
Missaukee	Missaukee Co Sher	Larceny- Other	Highway/Road/Alley	anti-white	0		1	Individual
Monroe	MSP Monroe	Narcotic Equipment Viol, Viol Cont Subst Act	Highway/Road/Alley	anti-white	1	White	1	Society
Monroe	Monroe Co Sher	Intimidation/ Stalking	Jail/Prison	anti-black	0		1	Individual
Monroe	Monroe Co Sher	Damage to Property	Residence/Home	anti-homosexual	0		1	Individual
Monroe	Monroe Co Sher	Non-Aggravated Assault	Jail/Prison	anti-black	1	White	1	Individual

2001 INCIDENT DETAILS
HATE/ BIAS CRIME

County	Reporting Agency	Offense	Location	Bias	Number of Offenders	Offender Race	Number of Victims	Victim Type
Monroe	Monroe Co Sher	Intimidation/ Stalking	Residence/Home	anti-male homosexual	1	White	1	Individual
Monroe	Monroe Co Sher	Damage to Property	Church/Synagogue/Temple	anti-other religion	1	White	1	Religious Institution
Monroe	Monroe PD	Larceny- Theft from MV	Residence/Home	anti-physical disability	0		1	Individual
Monroe	Monroe PD	Non-Aggravated Assault	Other	anti-white	1	Black	1	Individual
Monroe	Monroe PD	Non-Aggravated Assault	Highway/Road/Alley	anti-Asian/Pac Isl	1	White	1	Individual
Monroe	Monroe PD	Non-Aggravated Assault	Residence/Home	anti-mental disability	1	White	1	Individual
Monroe	Monroe PD	Drunkenness- Except OUIL	Highway/Road/Alley	anti-mental disability	1	White	1	Society
Monroe	Monroe PD	OUI Liquor or Drugs	Highway/Road/Alley	anti-mental disability	1	White	1	Society
Monroe	Monroe PD	OUI Liquor or Drugs	Highway/Road/Alley	anti-physical disability	1	White	1	Society
Monroe	Monroe PD	OUI Liquor or Drugs	Highway/Road/Alley	anti-physical disability	1	White	1	Society
Monroe	Monroe PD	Obstructing Justice	Residence/Home	anti-physical disability	1	White	1	Society
Monroe	Monroe PD	Viol Cont Subst Act	Highway/Road/Alley	anti-white	1	White	1	Society
Montcalm	MSP Lakeview	Hit and Run MV Accident	Other	anti-black	1	White	1	Individual
Montcalm	MSP Lakeview	Intimidation/ Stalking	Residence/Home	anti-black	2	White	1	Individual
Montcalm	MSP Lakeview	Viol Cont Subst Act	Commercial/Office Buildings	anti-white	1	White	1	Society
Montcalm	Montcalm Co Sher	Damage to Property	Residence/Home	anti-black	1	Unknown	2	Individual
Montcalm	Greenville DPS	Larceny- Other	Residence/Home	anti-Atheism/Agnostic	1	Unknown	1	Individual
Montcalm	Greenville DPS	Larceny- Pursesnatching	Department/Discount Store	anti-female	1	Unknown	1	Individual
Montcalm	Greenville DPS	Non-Aggravated Assault	Residence/Home	anti-bisexual	1	White	1	Individual
Montcalm	Greenville DPS	Intimidation/ Stalking	Residence/Home	anti-female	1	White	1	Individual
Montcalm	Greenville DPS	Non-Aggravated Assault	Residence/Home	anti-male	1	White	1	Individual
Montcalm	Greenville DPS	Aggravated Assault	Highway/Road/Alley	anti-other eth/nat origin	1	White	2	Individual
Montcalm	Greenville DPS	Non-Aggravated Assault	Highway/Road/Alley	anti-other religion	1	White	1	Individual
Montcalm	Greenville DPS	Intimidation/ Stalking	Hotel/Motel/etc.	anti-white	1	White	1	Individual
Montcalm	Greenville DPS	Obscenity	Residence/Home	anti-homosexual	1	Unknown	1	Society
Montcalm	Greenville DPS	Burglary- Forced Entry	Church/Synagogue/Temple	anti-other religion	1	Unknown	1	Unknown
Montcalm	Howard City PD	Non-Aggravated Assault	Other	anti-homosexual	1	White	1	Individual
Montmorency	Montmorency Co Sher	OUI Liquor or Drugs	Highway/Road/Alley	anti-white	1	White	1	Society
Muskegon	Muskegon PD	Non-Aggravated Assault	Residence/Home	anti-black	0		1	Individual
Muskegon	Muskegon PD	Intimidation/ Stalking	Highway/Road/Alley	anti-white	0		1	Individual
Muskegon	Muskegon PD	Non-Aggravated Assault	Highway/Road/Alley	anti-white	0		1	Individual
Muskegon	Muskegon PD	Non-Aggravated Assault	Highway/Road/Alley	anti-white	0		2	Individual
Muskegon	Muskegon PD	Damage to Property	Residence/Home	anti-white	1	Black	1	Individual
Muskegon	Muskegon PD	Intimidation/ Stalking	Residence/Home	anti-black	1	White	1	Individual
Muskegon	Muskegon PD	Non-Aggravated Assault	Residence/Home	anti-black	2	White, Black	2	Individual
Muskegon	Muskegon Twp PD	Non-Aggravated Assault	School	anti-black	1	White	1	Individual
Muskegon	Norton Shores PD	Non-Aggravated Assault	Restaurant	anti-male homosexual	1	White	1	Individual
Newaygo	Grant PD	Aggravated Assault	Bar/Night Club	anti-white	2	Unknown	1	Individual

2001 INCIDENT DETAILS
HATE/ BIAS CRIME

County	Reporting Agency	Offense	Location	Bias	Number of Offenders	Offender Race	Number of Victims	Victim Type
Newaygo	White Cloud PD	Larceny- Theft from Bldg	School	anti-white	0		1	Individual
Oakland	Oakland Co Sher	Intimidation/ Stalking	Residence/Home	anti-Islamic	0		1	Individual
Oakland	Oakland Co Sher	Damage to Property	Commercial/Office Buildings	anti-multi-religious group	0		1	Individual
Oakland	Oakland Co Sher	Intimidation/ Stalking	Residence/Home	anti-black	1	White	2	Individual
Oakland	Oakland Co Sher	Non-Aggravated Assault	School	anti-black	1	White	1	Individual
Oakland	Oakland Co Sher	Intimidation/ Stalking	Residence/Home	anti-Hispanic	1	White	1	Individual
Oakland	Oakland Co Sher	Intimidation/ Stalking	Service/Gas Station	anti-Islamic	2	White	1	Individual
Oakland	Oakland Co Sher	Intimidation/ Stalking	Service/Gas Station	anti-other eth/nat origin	1	White	1	Individual
Oakland	Oakland Co Sher	Weapons Offense- Concealed	Government/Public Building	anti-black	1	White	1	Society
Oakland	Farmington PD	Intimidation/ Stalking	Residence/Home	anti-white	1	Black	1	Individual
Oakland	Farmington PD	Intimidation/ Stalking	Commercial/Office Buildings	anti-black	1	White	1	Individual
Oakland	Huntington Woods PD	Intimidation/ Stalking	Highway/Road/Alley	anti-black	1	White	1	Individual
Oakland	Milford PD	Intimidation/ Stalking	Residence/Home	anti-black	1	White	1	Individual
Oakland	Novi PD	Intimidation/ Stalking	Service/Gas Station	anti-black	0		1	Individual
Oakland	Novi PD	Disorderly Conduct	Residence/Home	anti-other eth/nat origin	0		1	Society
Oakland	Rochester PD	Intimidation/ Stalking	Highway/Road/Alley	anti-Asian/Pac Isl	0		1	Individual
Oakland	Royal Oak PD	Damage to Property	Residence/Home	anti-black	0		1	Business
Oakland	Royal Oak PD	Intimidation/ Stalking	Residence/Home	anti-black	0		1	Individual
Oakland	Royal Oak PD	Intimidation/ Stalking	Liquor Store	anti-other eth/nat origin	0		1	Individual
Oakland	Royal Oak PD	Non-Aggravated Assault	Bar/Night Club	anti-black	1	White	1	Individual
Oakland	Royal Oak PD	Intimidation/ Stalking	Residence/Home	anti-male homosexual	1	White	1	Individual
Oakland	Royal Oak PD	Intimidation/ Stalking	Residence/Home	anti-other eth/nat origin	1	White	1	Individual
Oakland	Southfield PD	Civil Rights	Unknown	anti-black	0			
Oakland	Southfield PD	Civil Rights	Unknown	anti-white	1	Black		
Oakland	Southfield PD	Civil Rights	Unknown	anti-black	1	White		
Oakland	Southfield PD	Intimidation/ Stalking	Unknown	anti-homosexual	0		1	Individual
Oakland	Southfield PD	Civil Rights, Intimidation/ Stalking	Unknown	anti-Islamic	0		1	Individual
Oakland	Southfield PD	Aggravated Assault, Civil Rights	Unknown	anti-black	1	Black	1	Individual
Oakland	Southfield PD	Civil Rights	Unknown	anti-Islamic	1	Black	1	Individual
Oakland	Southfield PD	Civil Rights	Unknown	anti-white	1	Black	2	Individual, Society
Oakland	Troy PD	Intimidation/ Stalking	Commercial/Office Buildings	anti-black	1	White	1	Individual
Oakland	Troy PD	Damage to Property, Larceny- Theft of MV Parts/ Accessories	Residence/Home	anti-other eth/nat origin	0		2	Individual, Business
Oakland	West Bloomfield Twp PD	Intimidation/ Stalking	Church/Synagogue/Temple	anti-Jewish	0		1	Individual
Oakland	West Bloomfield Twp PD	Intimidation/ Stalking	Church/Synagogue/Temple	anti-Jewish	1	White	1	Individual

2001 INCIDENT DETAILS
HATE/ BIAS CRIME

County	Reporting Agency	Offense	Location	Bias	Number of Offenders	Offender Race	Number of Victims	Victim Type
Oakland	White Lake Twp PD	Intimidation/ Stalking, Non-Agg Assault	Commercial/Office Buildings	anti-black	0		3	Individual
Oakland	Auburn Hills PD	Intimidation/ Stalking	Residence/Home	anti-multi-racial group	1	White	1	Individual
Oakland	Oakland Univ PD	Miscellaneous Criminal Offense	College	anti-black	0		1	Individual
Oakland	Oakland Univ PD	Intimidation/ Stalking	College	anti-Islamic	0		1	Individual
Oakland	Oakland Univ PD	Intimidation/ Stalking	College	anti-Islamic	0		1	Individual
Oakland	Oakland Univ PD	Miscellaneous Criminal Offense	College	anti-black	0		1	Other
Osceola	MSP Reed City	Obstructing Justice	Highway/Road/Alley	anti-white	2	White		
Osceola	Osceola Co Sher	Non-Aggravated Assault	School	anti-Hispanic	1	White	1	Individual
Osceola	Evart PD	Non-Aggravated Assault	Bar/Night Club	anti-male homosexual	0		1	Individual
Oscoda	Oscoda Co Sher	Burglary- Forced Entry	Residence/Home	anti-Islamic	0		1	Individual
Ottawa	Ottawa Co Sher	Burglary- Forced Entry, Non-Aggravated Assault	Residence/Home	anti-Hispanic	1	White	3	Individual
Ottawa	Ottawa Co Sher	Intimidation/ Stalking	Residence/Home	anti-Islamic	1	White	1	Individual
Ottawa	Grand Haven DPS	Intimidation/ Stalking	Other	anti-black	1	Unknown	1	Individual
Ottawa	Holland PD	Disorderly Conduct	Highway/Road/Alley	anti-Hispanic	1	White		
Ottawa	Holland PD	Intimidation/ Stalking	Residence/Home	anti-homosexual	1	White	1	Individual
Ottawa	Holland PD	Aggravated Assault, Disorderly Conduct	Residence/Home	anti-other eth/nat origin	2	White	1	Individual
Ottawa	Hudsonville PD	Larceny- Other	Service/Gas Station	anti-Islamic	1	White	1	Business
Saginaw	MSP Bridgeport	Intimidation/ Stalking	Residence/Home	anti-multi-racial group	2	White	1	Individual
Saginaw	Saginaw Co Sher	Intimidation/ Stalking	Residence/Home	anti-female	2	White	1	Individual
Saginaw	Saginaw Co Sher	Viol Cont Subst Act	Residence/Home	anti-black	2	Black	1	Society
Saginaw	Saginaw Co Sher	Viol Cont Subst Act	Residence/Home	anti-Asian/Pac Isl	2	Unknown	1	Society
Saginaw	Saginaw Co Sher	Narcotic Equipment Violations	Residence/Home	anti-white	2	White	1	Society
Saginaw	Saginaw Twp PD	Intimidation/ Stalking	Residence/Home	anti-Islamic	0		1	Individual
Saginaw	Saginaw Twp PD	Intimidation/ Stalking	Specialty Store	anti-Islamic	1	Unknown	1	Individual
Saginaw	Saginaw Twp PD	Aggravated Assault	Commercial/Office Buildings	anti-black	1	White	1	Individual
Saginaw	Buena Vista Twp PD	Damage to Property	Residence/Home	anti-multi-racial group	0		1	Individual
Saginaw	Buena Vista Twp PD	Intimidation	Highway/Road/Alley	anti-black	0	White	1	Individual
Saginaw	Thomas Twp PD	Conservation	Residence/Home	anti-white	0			
Saint Clair	Saint Clair Co Sher	Intimidation/ Stalking	Residence/Home	anti-black	0		1	Individual
Saint Clair	Saint Clair Co Sher	Intimidation/ Stalking	Residence/Home	anti-male homosexual	1	Unknown	1	Individual
Saint Clair	Saint Clair Co Sher	Non-Aggravated Assault	Residence/Home	anti-male homosexual	1	Unknown	1	Individual
Saint Clair	Saint Clair Co Sher	Intimidation/ Stalking	Residence/Home	anti-other eth/nat origin	1	Unknown	1	Individual
Saint Clair	Saint Clair Co Sher	Non-Aggravated Assault	Jail/Prison	anti-black	1	White	1	Individual

2001 INCIDENT DETAILS
HATE/ BIAS CRIME

County	Reporting Agency	Offense	Location	Bias	Number of Offenders	Offender Race	Number of Victims	Victim Type
Saint Clair	Algonac PD	Damage to Property, Non-Aggravated Assault	Grocery/Supermarket	anti-homosexual	1	White	1	Individual
Saint Clair	Algonac PD	Non-Aggravated Assault	Grocery/Supermarket	anti-multi-racial group	1	White	1	Individual
Saint Clair	Algonac PD	Intimidation/ Stalking	Residence/Home	anti-multi-racial group	1	White	1	Individual
Saint Clair	Port Huron PD	Non-Aggravated Assault	Residence/Home	anti-homosexual	1	Unknown	1	Individual
Saint Clair	Port Huron PD	Non-Aggravated Assault	Highway/Road/Alley	anti-male homosexual	1	Unknown	1	Individual
Saint Clair	Port Huron PD	Disorderly Conduct	School	anti-white	4	White, Black	1	Society
Saint Joseph	Saint Joseph Co Sher	Damage to Property	Highway/Road/Alley	anti-black	2	White	3	Individual
Saint Joseph	Burr Oak PD	Non-Aggravated Assault	Field/Woods, Residence/Home	anti-female	1	White	1	Individual
Saint Joseph	Burr Oak PD	Damage to Property	Highway/Road/Alley	anti-female	1	White	1	Individual
Saint Joseph	Colon PD	Damage to Property	Residence/Home	anti-male homosexual	1	Unknown	1	Individual
Saint Joseph	Colon PD	Intimidation/ Stalking	Residence/Home	anti-male homosexual	1	White	1	Individual
Saint Joseph	Constantine PD	Damage to Property	Parking Lot/Garage	anti-bisexual	0		1	Individual
Saint Joseph	Sturgis PD	Non-Aggravated Assault	Conveinience Store	anti-Hispanic	1	Black	1	Individual
Sanilac	Croswell PD	Non-Aggravated Assault	Residence/Home	anti-homosexual	0		1	Individual
Sanilac	Port Sanilac PD	Obscenity	Bank/Savings & Loan	anti-female	0		1	Society
Tuscola	Tuscola Co Sher	Damage to Property	Residence/Home	anti-white	1	Black	1	Individual
Tuscola	Tuscola Co Sher	Non-Aggravated Assault	Residence/Home	anti-female	1	White	1	Individual
Tuscola	Tuscola Co Sher	Non-Aggravated Assault	Residence/Home	anti-female homosexual	1	White	1	Individual
Tuscola	Tuscola Co Sher	Intimidation/ Stalking	Grocery/Supermarket	anti-Islamic	1	White	1	Individual
Tuscola	Tuscola Co Sher	Damage to Property	Highway/Road/Alley	anti-multi-religious group	1	White	1	Individual
Van Buren	MSP South Haven	Conspiracy (All Crimes)	Commercial/Office Buildings	anti-Islamic	0			
Van Buren	Van Buren Co Sher	Obscenity	Highway/Road/Alley	anti-male	0		1	Society
Van Buren	Bangor PD	Non-Aggravated Assault	Residence/Home	anti-female	1	White	1	Individual
Van Buren	Hartford PD	Non-Aggravated Assault	School	anti-multi-religious group	1	White	1	Individual
Van Buren	Lawrence PD	Non-Aggravated Assault	School	anti-Hispanic	0		1	Individual
Van Buren	Lawrence PD	Non-Aggravated Assault	School	anti-black	1	Black	1	Individual
Van Buren	South Haven PD	Non-Aggravated Assault	Highway/Road/Alley	anti-black	1	White	1	Individual
Van Buren	South Haven PD	Non-Aggravated Assault	Residence/Home	anti-female	1	White	1	Individual
Washtenaw	MSP Ypsilanti	Non-Aggravated Assault	Residence/Home	anti-homosexual	3	White	1	Individual
Washtenaw	Washtenaw Co Sher	Aggravated Assault	Highway/Road/Alley	anti-black	1	White	1	Individual
Washtenaw	Ann Arbor PD	Non-Aggravated Assault	Residence/Home	anti-black	1	White	1	
Washtenaw	Ann Arbor PD	Non-Aggravated Assault	School/College	anti-female homosexual	2	Black	3	Individual
Washtenaw	Ann Arbor PD	Intimidation	Commercial/Office Buildings	anti-Islamic	2	Unknown	6	Individual
Washtenaw	Ann Arbor PD	Non-Aggravated Assault	Department/Discount Store	anti-black	1	White	1	Individual
Washtenaw	Ann Arbor PD	Non-Aggravated Assault	Highway/Road/Alley	anti-black	1	White	1	Individual
Washtenaw	Ann Arbor PD	Larceny- Theft	Residence/Home	anti-male homosexual	0	White	1	Individual
Washtenaw	Chelsea PD	Non-Aggravated Assault	Other	anti-white	0		1	Individual
Washtenaw	Chelsea PD	Larceny- Other	Specialty Store	anti-white	2	Black	1	Individual

2001 INCIDENT DETAILS
HATE/ BIAS CRIME

County	Reporting Agency	Offense	Location	Bias	Number of Offenders	Offender Race	Number of Victims	Victim Type
Washtenaw	Chelsea PD	Intimidation/ Stalking	Highway/Road/Alley	anti-black	1	White	1	Individual
Washtenaw	EMU PD	Damage to Property	College	anti-homosexual	1	Unknown	1	Business
Washtenaw	Saline PD	Damage to Property	Residence/Home	anti-mental disability	2	White	1	Individual
Washtenaw	Ypsilanti PD	Intimidation/ Stalking	Parking Lot/Garage	anti-other eth/nat origin	1	White	1	Individual
Washtenaw	U Of M Ann Arbor DPS	Damage to Property	College	anti-Islamic	0		1	Business
Washtenaw	U Of M Ann Arbor DPS	Damage to Property	College	anti-Islamic	0		1	Business
Washtenaw	U Of M Ann Arbor DPS	Damage to Property	College	anti-Islamic	0		1	Business
Washtenaw	U Of M Ann Arbor DPS	Damage to Property	College	anti-multi-racial group	0		1	Business
Washtenaw	U Of M Ann Arbor DPS	Damage to Property	College	anti-male homosexual	0		1	Government
Washtenaw	U Of M Ann Arbor DPS	Public Peace- Other	College	anti-other eth/nat origin	0		1	Society
Washtenaw	Pittsfield Twp PD	Intimidation/ Stalking	Residence/Home	anti-black	1	Unknown	1	Individual
Washtenaw	Pittsfield Twp PD	Non-Aggravated Assault	Highway/Road/Alley	anti-Islamic	1	White	1	Individual
Wayne	MSP Metro South	Viol Cont Subst Act	Highway/Road/Alley	anti-white	2	Black	1	Society
Wayne	Allen Park PD	Intimidation/ Stalking	Residence/Home	anti-black	2	Unknown	1	Individual
Wayne	Dearborn PD	Intimidation/ Stalking	Commercial/Office Buildings	anti-black	0		1	Individual
Wayne	Dearborn PD	Intimidation/ Stalking	Commercial/Office Buildings	anti-other eth/nat origin	0		1	Individual
Wayne	Dearborn PD	Intimidation/ Stalking	Grocery/Supermarket	anti-other eth/nat origin	0		1	Individual
Wayne	Dearborn PD	Aggravated Assault	Highway/Road/Alley	anti-other eth/nat origin	0		1	Individual
Wayne	Dearborn PD	Damage to Property	Residence/Home	anti-other eth/nat origin	0		1	Individual
Wayne	Dearborn PD	Intimidation/ Stalking	Residence/Home	anti-other eth/nat origin	0		1	Individual
Wayne	Dearborn PD	Intimidation/ Stalking	School	anti-other eth/nat origin	0		1	Individual
Wayne	Dearborn PD	Intimidation/ Stalking	School	anti-other eth/nat origin	0		1	Individual
Wayne	Dearborn PD	Intimidation/ Stalking	Restaurant	anti-white	0		1	Individual
Wayne	Dearborn PD	Intimidation/ Stalking	Highway/Road/Alley	anti-other eth/nat origin	1	White	1	Individual
Wayne	Dearborn PD	Intimidation/ Stalking	Residence/Home	anti-other eth/nat origin	1	White	1	Individual
Wayne	Flat Rock PD	Intimidation/ Stalking	Residence/Home	anti-black	1	White	1	Individual
Wayne	Flat Rock PD	Intimidation/ Stalking	School	anti-other eth/nat origin	1	White	1	Individual
Wayne	Garden City PD	Damage to Property	Rest Area/Roadside Park	anti-black	0		1	Business
Wayne	Garden City PD	Damage to Property	Residence/Home	anti-male homosexual	0		2	Individual
Wayne	Garden City PD	Damage to Property	Residence/Home	anti-male homosexual	0		2	Individual
Wayne	Garden City PD	Damage to Property	Residence/Home	anti-male homosexual	0		2	Individual
Wayne	Garden City PD	Intimidation/ Stalking	Residence/Home	anti-male homosexual	0		1	Individual
Wayne	Garden City PD	Intimidation/ Stalking	School	anti-other eth/nat origin	0		1	Individual
Wayne	Garden City PD	Damage to Property, Non-Aggravated Assault	Commercial/Office Buildings	anti-black	3	White	2	Individual
Wayne	Garden City PD	Non-Aggravated Assault	Residence/Home	anti-Hispanic	3	White	1	Individual
Wayne	Garden City PD	Non-Aggravated Assault	School	anti-Hispanic	1	White	1	Individual
Wayne	Garden City PD	Non-Aggravated Assault	Highway/Road/Alley	anti-male homosexual	1	White	1	Individual
Wayne	Hamtramck PD	Burglary- Forced Entry	Residence/Home	anti-other eth/nat origin	2	Black	1	Individual

2001 INCIDENT DETAILS
HATE/ BIAS CRIME

County	Reporting Agency	Offense	Location	Bias	Number of Offenders	Offender Race	Number of Victims	Victim Type
Wayne	Hamtramck PD	Aggravated Assault	Highway/Road/Alley	anti-white	1	Unknown	1	Individual
Wayne	Hamtramck PD	Aggravated Assault	Highway/Road/Alley	anti-black	2	White, Unknown	1	Individual
Wayne	Highland Park PD	Damage to Property	Restaurant	anti-other eth/nat origin	0		1	Individual
Wayne	Highland Park PD	Intimidation/ Stalking	Service/Gas Station	anti-Islamic	1	Black	1	Individual
Wayne	Inkster PD	Aggravated Assault	Residence/Home	anti-black	1	White	1	Individual
Wayne	Inkster PD	Disorderly Conduct	Residence/Home	anti-black	1	Black	1	Society
Wayne	Lincoln Park PD	Intimidation/ Stalking	School	anti-black	1	White	1	Individual
Wayne	Lincoln Park PD	Aggravated Assault	Hotel/Motel/etc.	anti-other eth/nat origin	1	White	1	Individual
Wayne	Lincoln Park PD	Public Peace- Other	Conveinience Store	anti-Islamic	0		1	Society
Wayne	Lincoln Park PD	Public Peace- Other	Residence/Home	anti-white	0		1	Society
Wayne	Livonia PD	Intimidation	Restaurant	anti-black	1		1	
Wayne	Livonia PD	Intimidation	Restaurant	anti-Asian/Pac Isl	2	White	1	Individual
Wayne	Livonia PD	Intimidation	Restaurant	anti-black	1	White	1	Individual
Wayne	Livonia PD	Non-Aggravated Assault	Bar/Night Club	anti-male homosexual	3	White	1	Individual
Wayne	Melvindale PD	Aggravated Assault	Residence/Home	anti-black	1	White	1	Individual
Wayne	Plymouth PD	Sex Contact Forc- CSC 2nd	Residence/Home	anti-mental disability	1	Black	1	Individual
Wayne	Redford Twp PD	Damage to Property	Residence/Home	anti-black	1	White	1	Individual
Wayne	Riverview PD	Intimidation/ Stalking	Residence/Home	anti-black	0		1	Individual
Wayne	Riverview PD	Intimidation/ Stalking	Parking Lot/Garage	anti-black	4	White	2	Individual, Society
Wayne	Romulus PD	Damage to Property	Liquor Store	anti-Islamic	0		1	Business
Wayne	Romulus PD	Intimidation/ Stalking	Commercial/Office Buildings	anti-white	1	Black	1	Individual
Wayne	Romulus PD	Intimidation/ Stalking	Commercial/Office Buildings	anti-white	1	Black	1	Individual
Wayne	Romulus PD	Fraud- False Pretense/ Swindle/ Confidence Game	Grocery/Supermarket	anti-white	1	Black	1	Individual
Wayne	Romulus PD	Damage to Property	Highway/Road/Alley	anti-white	1	Black	1	Individual
Wayne	Romulus PD	Larceny- Theft from Bldg	Hotel/Motel/etc.	anti-white	1	Black	1	Individual
Wayne	Romulus PD	Damage to Property	Parking Lot/Garage	anti-white	1	Black	1	Individual
Wayne	Romulus PD	Damage to Property	Parking Lot/Garage	anti-white	1	Black	1	Individual
Wayne	Romulus PD	Non-Aggravated Assault	School	anti-white	1	Black	1	Individual
Wayne	Southgate PD	Intimidation/ Stalking	Parking Lot/Garage	anti-other eth/nat origin	0		1	Individual
Wayne	Southgate PD	Intimidation/ Stalking	Other	anti-black	1	White	1	Individual
Wayne	Sumpter Twp PD	Non-Aggravated Assault	Field/Woods	anti-black	1	White	1	Individual
Wayne	Taylor PD	Damage to Property	Residence/Home	anti-black	1	White	1	Individual
Wayne	Taylor PD	Civil Rights	Highway/Road/Alley	anti-black	1	Black	2	Individual, Society
Wayne	Taylor PD	Civil Rights	Parking Lot/Garage	anti-black	1	White	2	Individual, Society
Wayne	Taylor PD	Civil Rights	Highway/Road/Alley	anti-black	1	White	1	Society
Wayne	Taylor PD	Civil Rights, Disorderly Conduct	School	anti-black	1	White	1	Society
Wayne	Trenton PD	OUI Liquor or Drugs	Highway/Road/Alley	anti-white	1	Black		

2001 INCIDENT DETAILS
HATE/ BIAS CRIME

County	Reporting Agency	Offense	Location	Bias	Number of Offenders	Offender Race	Number of Victims	Victim Type
Wayne	Trenton PD	Public Peace- Other	Residence/Home	anti-homosexual	1	White	1	Society
Wayne	Wayne PD	Damage to Property	Parking Lot/Garage	anti-black	0		1	Individual
Wayne	Wayne PD	Intimidation/ Stalking	Parking Lot/Garage	anti-black	0		1	Individual
Wayne	Wayne PD	Miscellaneous Criminal Offense	School	anti-black	0		1	Individual
Wayne	Wayne PD	Intimidation/ Stalking	Service/Gas Station	anti-black	0		1	Individual
Wayne	Wayne PD	Non-Aggravated Assault	Other	anti-white	2	Black	2	Individual
Wayne	Wayne PD	Intimidation/ Stalking	Other	anti-black	1	White	1	Individual
Wayne	Westland PD	Aggravated Assault	Highway/Road/Alley	anti-black	0		1	Individual
Wayne	Westland PD	Intimidation/ Stalking	Highway/Road/Alley	anti-black	0		1	Individual
Wayne	Westland PD	Damage to Property	Highway/Road/Alley	anti-other eth/nat origin	0		1	Individual
Wayne	Westland PD	Intimidation/ Stalking	Restaurant	anti-white	1	Black	1	Individual
Wayne	Westland PD	Intimidation/ Stalking	Government/Public Building	anti-black	1	White	1	Individual
Wayne	Westland PD	Intimidation/ Stalking	Grocery/Supermarket	anti-black	1	White	1	Individual
Wayne	Westland PD	Intimidation/ Stalking	Highway/Road/Alley	anti-black	1	White	1	Individual
Wayne	Westland PD	Intimidation/ Stalking	Residence/Home	anti-black	1	White	1	Individual
Wayne	Westland PD	Intimidation/ Stalking	School	anti-black	1	White	1	Individual
Wayne	Westland PD	Non-Aggravated Assault	School	anti-black	1	White	1	Individual
Wayne	Westland PD	Intimidation/ Stalking	Highway/Road/Alley	anti-black	2	White, Unknown	1	Individual
Wayne	Westland PD	Weapons Offense- Other	Highway/Road/Alley	anti-Islamic	1	White	1	Society
Wayne	Wyandotte PD	Non-Aggravated Assault	Residence/Home	anti-heterosexual	0		1	Individual
Wayne	Wyandotte PD	Non-Aggravated Assault	Service/Gas Station	anti-white	1	Unknown	1	Individual
Wayne	Canton Twp PD	Civil Rights	Residence/Home	anti-bisexual	1	White	1	Individual
Wayne	Canton Twp PD	Intimidation/ Stalking	Residence/Home	anti-Islamic	2	White	1	Individual
Wayne	Canton Twp PD	Public Peace- Other	School	anti-white	0		1	Society
Wayne	Wayne Co Airport PD	Intimidation/ Stalking	Government/Public Building	anti-homosexual	0		1	Individual
Wayne	Wayne Co Airport PD	Non-Aggravated Assault	Air/Bus/Train Terminal	anti-white	1	Black	1	Individual
Wayne	Wayne Co Airport PD	Non-Aggravated Assault	Construction Site	anti-white	1	Black	1	Individual
Wayne	Wayne Co Airport PD	Intimidation/ Stalking	Air/Bus/Train Terminal	anti-black	1	White	1	Individual
Wayne	Wayne Co Airport PD	Intimidation/ Stalking	Air/Bus/Train Terminal	anti-other eth/nat origin	1	White	1	Individual
Wayne	Wayne Co Airport PD	Fraud- False Pretense/ Swindle/ Confidence Game	Air/Bus/Train Terminal	anti-white	1	White	1	Individual
Wayne	Wayne Co Airport PD	Non-Aggravated Assault	Air/Bus/Train Terminal	anti-black	1	White	1	Police Officer
Wayne	Brownstown Twp PD	Aggravated Assault, Damage to Property	Parking Lot/Garage	anti-black	2	White	3	Individual
Wayne	Brownstown Twp PD	Intimidation/ Stalking	Service/Gas Station	anti-black	1	White	1	Individual
Wexford	Cadillac PD	Robbery	Parking Lot/Garage	anti-white	1	Amer Ind/ Alask	1	Individual
Wexford	Cadillac PD	Non-Aggravated Assault	School	anti-black	1	Unknown	1	Individual
Wexford	Cadillac PD	Aggravated Assault	Highway/Road/Alley	anti-black	1	White	1	Individual

2001 INCIDENT DETAILS
HATE/ BIAS CRIME

County	Reporting Agency	Offense	Location	Bias	Number of Offenders	Offender Race	Number of Victims	Victim Type
Wexford	Cadillac PD	Damage to Property	Parking Lot/Garage	anti-male homosexual	1	White	1	Individual
Wexford	Cadillac PD	Sex Contact Forc- CSC 4th	Restaurant	anti-male homosexual	1	White	1	Individual
Wexford	Cadillac PD	Intimidation/ Stalking	Highway/Road/Alley	anti-multi-racial group	1	White	1	Individual
Wexford	Cadillac PD	Aggravated Assault	Residence/Home	anti-multi-racial group	1	White	2	Individual
Wexford	Cadillac PD	Arson	Church/Synagogue/Temple	anti-multi-racial group	0		1	Religious Institution
Wexford	Cadillac PD	Weapons Offense- Concealed	School	anti-white	1	White	1	Society
Wexford	Manton PD	Damage to Property	Residence/Home	anti-white	0		1	Individual

2001 STATE TOTAL
LAW ENFORCEMENT OFFICERS
KILLED AND ASSAULTED

2 Law Enforcement Officers were killed while on duty in Michigan in 2001
1,391 Law Enforcement Officers were assaulted while on duty in Michigan in 2001
The reported number of officers assaulted in recent years has risen dramatically.
This is due to an improvement in reporting, and is not an accurate indication of a change in assaults.

	2001	2000	1997
Total Officers	19,418	21,005	20,642
Number of officers per 1000 pop	2.0	2.1	2.1
Percent involved in assaults	7.2%	6.1%	2.7%

Officers Assaulted by Time

12:01-2am	231	12:01-2pm	67
2:01-4am	184	2:01-4pm	90
4:01-6am	69	4:01-6pm	113
6:01-8am	32	6:01-8pm	121
8:01-10am	46	8:01-10pm	175
10:01-Noon	45	10:01-Mid	218

Officers Assaulted by Type of Weapon

	Total	Firearm	Knife	Other Dangerous	Hands, Fist, Feet, etc.
Officers with Injury	476	14	9	66	387
Officers without Injury	915	57	47	114	697

Officers Killed

	2001	2000	1999	1998	1997	1996	1995	1994	1993	1992
Michigan State Police	0	1	1	0	0	0	0	2	1	2
Sheriff Offices	0	2	0	0	0	0	1	1	0	0
Local Police Depts	2	3	2	2	0	2	3	3	0	0
Total Killed	2	6	3	2	0	2	4	6	1	2

2001 STATE TOTAL
LAW ENFORCEMENT OFFICERS
ASSAULTED

The reported number of officers assaulted in recent years has risen dramatically.
This is due to an improvement in reporting, and is not an accurate indication of a change in assaults.

		TYPE OF WEAPON					ONE OFFICER VEHICLE		DETECTIVE/ SPEC ASSIGN		OTHER		
Type Of Activity	**Total Assaults By Weapon**	**Firearm**	**Knife Or Other Cutting Instrument**	**Other Dangerous Weapon**	**Hands, Fists, Feet, Etc.**	**Two-Officer Vehicle**	**Alone**	**Assisted**	**Alone**	**Assisted**	**Alone**	**Assisted**	**Police Assaults Cleared**
Responding To Disturbance (Family Quarrels, Man With Gun, Etc)	556	36	37	32	451	193	143	187	3	2	8	20	408
Burglaries In Progress Or Pursuing Burglary Suspects	25	1	4	5	15	9	4	12	0	0	0	0	19
Robberies In Progress Or Pursuing Robbery Suspects	11	2	0	5	4	3	2	5	0	0	0	1	8
Attempting Other Arrests	165	3	10	15	137	49	40	52	1	15	1	7	130
Civil Disorder (Riot, Mass Disobedience)	9	1	0	3	5	1	4	1	1	2	0	0	5
Handling Transporting, Custody Of Prisoners	140	0	1	8	131	19	26	24	3	1	15	52	106
Investigating Suspicious Persons Or Circumstances	147	10	4	21	112	41	62	36	0	1	2	5	112
Ambush - No Warning	2	1	0	1	0	2	0	0	0	0	0	0	1
Mentally Deranged	19	0	0	4	15	2	6	9	1	0	1	0	15
Traffic Pursuits And Stops	220	13	0	66	141	61	100	50	1	0	6	2	160
All Other	97	4	0	20	73	32	31	15	4	4	8	3	64
Totals	1391	71	56	180	1084	412	418	391	14	25	41	90	1028

COUNTY/ AGENCY DATA

2001 AGENCY INFORMATION

Agency	Total Full Time Officers	Male Full Time Officers	Female Full Time Officers	Total Full Time Civilian Employees	Population Served	Officers Killed	Officers Assaulted	Index Offenses	Index Cleared	Index Clearance Rate	Non-Index Offenses	Non-Index Cleared	Non-Index Clearance Rate	Total Offenses	Total Cleared	Total Clearance Rate
ADRIAN POLICE DEPT	30	27	3	5	21574	0	6	1096	237	22%	2201	818	37%	3297	1055	32%
ADRIAN TWP POLICE DEPT	1	1	0	0	4336	0	0	0	0	n.c.	0	0	n.c.	0	0	n.c.
AKRON POLICE DEPT	1	1	0	0	1088	0	0	9	0	0%	40	0	0%	49	0	0%
ALBION POLICE DEPT	33	28	5	6	9144	0	2	738	90	12%	1729	720	42%	2467	810	33%
ALCONA CO SHERIFF'S OFFICE	13	13	0	13	11719	0	0	203	4	2%	266	97	36%	469	101	22%
ALGER CO SHERIFF'S OFFICE	9	8	1	4	7323	0	0	8	4	50%	70	59	84%	78	63	81%
ALGONAC POLICE DEPT	8	7	1	1	4613	0	0	112	8	7%	410	141	34%	522	149	29%
ALLEGAN CO SHERIFF'S OFFICE	62	57	5	47	78941	0	1	554	129	23%	2091	1296	62%	2645	1425	54%
ALLEGAN POLICE DEPT	10	9	1	1	4838	0	4	224	65	29%	543	272	50%	767	337	44%
ALLEN PARK POLICE DEPT	55	50	5	7	29376	0	1	691	99	14%	1866	1315	70%	2557	1414	55%
ALMA POLICE DEPT	14	12	2	0	9275	0	1	290	12	4%	638	251	39%	928	263	28%
ALMONT POLICE DEPT	9	8	1	0	2803	0	2	84	16	19%	317	162	51%	401	178	44%
ALPENA CO SHERIFF'S OFFICE	15	14	1	14	20010	0	0	54	17	31%	88	41	47%	142	58	41%
ALPENA POLICE DEPT	18	18	0	2	11304	0	2	442	24	5%	1525	533	35%	1967	557	28%
ANN ARBOR POLICE DEPT	170	133	37	60	114024	0	13	3897	613	16%	4593	2164	47%	8490	2777	33%
ANTRIM CO SHERIFF'S OFFICE	20	18	2	29	18838	0	0	71	2	3%	126	16	13%	197	18	9%
ARENAC CO SHERIFF'S OFFICE	15	12	3	1	17269	0	4	305	22	7%	598	277	46%	903	299	33%
ARGENTINE TWP POLICE DEPT	5	4	1	1	6521	0	0	117	1	1%	213	79	37%	330	80	24%
ARMADA POLICE DEPT	3	3	0	0	1573	0	0	27	2	7%	106	57	54%	133	59	44%
ATLAS TWP POLICE DEPT*	0	0	0	0	0	0	0	0	0	n.c.	0	0	n.c.	0	0	n.c.
AUBURN HILLS POLICE DEPT	48	41	7	13	19837	0	4	1433	422	29%	1836	556	30%	3269	978	30%
AUBURN POLICE DEPT	2	2	0	1	2011	0	0	21	1	5%	44	17	39%	65	18	28%
AUGUSTA POLICE DEPT	0	0	0	0	899	0	0	18	1	6%	34	21	62%	52	22	42%
BAD AXE POLICE DEPT	9	8	1	0	3462	0	0	175	21	12%	2656	262	10%	2831	283	10%
BANCROFT POLICE DEPT	1	1	0	0	616	0	0	0	0	n.c.	0	0	n.c.	0	0	n.c.
BANGOR POLICE DEPT	6	6	0	1	1933	0	1	156	25	16%	314	129	41%	470	154	33%
BARAGA CO SHERIFF'S OFFICE	6	6	0	7	5354	0	0	14	1	7%	66	39	59%	80	40	50%
BARAGA POLICE DEPT	2	2	0	0	1285	0	0	0	0	n.c.	0	0	n.c.	0	0	n.c.
BARRY CO SHERIFF'S OFFICE	30	27	3	17	38843	0	0	325	32	10%	1177	593	50%	1502	625	42%
BARRY TWP POLICE DEPT	2	2	0	0	3489	0	0	0	0	n.c.	0	0	n.c.	0	0	n.c.
BATH TWP POLICE DEPT	9	9	0	1	7541	0	0	0	0	n.c.	0	0	n.c.	0	0	n.c.
BATTLE CREEK POLICE DEPT	123	109	14	25	53364	0	47	5285	616	12%	5555	1865	34%	10840	2481	23%
BAY CITY POLICE DEPT	75	68	7	10	36817	0	15	1666	169	10%	3736	1473	39%	5402	1642	30%
BAY CO SHERIFF'S OFFICE	39	38	1	47	56053	0	0	648	181	28%	1762	1138	65%	2410	1319	55%
BEAVERTON POLICE DEPT*	0	0	0	0	0	0	0	0	0	n.c.	0	0	n.c.	0	0	n.c.
BEDFORD TWP POLICE DEPT	0	0	0	0	9517	0	1	398	19	5%	395	110	28%	793	129	16%
BELDING POLICE DEPT	9	7	2	2	5877	0	3	298	35	12%	857	327	38%	1155	362	31%
BELLAIRE POLICE DEPT	2	2	0	0	1164	0	0	11	0	0%	64	16	25%	75	16	21%
BELLEVILLE POLICE DEPT	10	8	2	2	3997	0	0	78	7	9%	171	108	63%	249	115	46%
BELLEVUE POLICE DEPT	3	3	0	0	1365	0	0	0	0	n.c.	0	0	n.c.	0	0	n.c.
BELVIDERE TWP POLICE DEPT	1	1	0	0	2438	0	0	0	0	n.c.	0	0	n.c.	0	0	n.c.
BENTON HARBOR POLICE DEPT	21	18	3	10	11182	0	7	999	103	10%	2314	839	36%	3313	942	28%
BENTON TWP POLICE DEPT	28	27	1	13	16404	0	4	1769	322	18%	3450	351	10%	5219	673	13%

*Reports data through another agency
Agencies with no full-time employees may have part-time employees
n.c. = not calculable because rate is zero

2001 AGENCY INFORMATION

Agency	Total Full Time Officers	Male Full Time Officers	Female Full Time Officers	Total Full Time Civilian Employees	Population Served	Officers Killed	Officers Assaulted	Index Offenses	Index Cleared	Index Clearance Rate	Non-Index Offenses	Non-Index Cleared	Non-Index Clearance Rate	Total Offenses	Total Cleared	Total Clearance Rate
BENZIE CO SHERIFF'S OFFICE	16	15	1	28	14485	0	1	266	15	6%	504	155	31%	770	170	22%
BERKLEY POLICE DEPT	28	27	1	6	15531	0	0	244	14	6%	442	145	33%	686	159	23%
BERRIEN CO SHERIFF'S OFFICE	65	59	6	99	41576	0	10	777	76	10%	2539	984	39%	3316	1060	32%
BERRIEN SPRINGS-ORONOKO TWP PD	6	6	0	1	9843	0	1	249	36	14%	962	373	39%	1211	409	34%
BEVERLY HILLS DPS	27	25	2	5	10437	0	0	147	27	18%	214	57	27%	361	84	23%
BIG RAPIDS DEPT PUBLIC SAFETY	19	18	1	1	10849	0	1	327	54	17%	918	367	40%	1245	421	34%
BIRCH RUN POLICE DEPT	6	6	0	1	1653	0	2	478	31	6%	448	83	19%	926	114	12%
BIRMINGHAM POLICE DEPT	35	32	3	19	19291	0	5	474	51	11%	1553	352	23%	2027	403	20%
BISHOP INT AIRPORT DPS	7	7	0	0	0	0	1	42	2	5%	11	1	9%	53	3	6%
BLACKMAN TWP POLICE DEPT	30	29	1	1	22800	0	6	657	174	26%	1539	794	52%	2196	968	44%
BLISSFIELD POLICE DEPT	5	5	0	1	3223	0	0	107	17	16%	257	75	29%	364	92	25%
BLOOMFIELD HILLS POLICE DEPT	26	26	0	4	3940	0	0	17	0	0%	331	78	24%	348	78	22%
BLOOMFIELD TWP POLICE DEPT	75	70	5	23	43023	0	0	802	105	13%	1634	508	31%	2436	613	25%
BLOOMINGDALE POLICE DEPT	1	1	0	0	528	0	0	44	14	32%	122	31	25%	166	45	27%
BOYNE CITY POLICE DEPT	7	6	1	1	3503	0	0	162	40	25%	726	203	28%	888	243	27%
BRANCH CO SHERIFF'S OFFICE	21	19	2	22	27198	0	0	180	18	10%	1086	785	72%	1266	803	63%
BRECKENRIDGE POLICE DEPT	3	3	0	0	1339	0	0	17	1	6%	45	43	96%	62	44	71%
BRIDGEPORT TWP POLICE DEPT	9	8	1	1	11709	0	0	336	58	17%	889	550	62%	1225	608	50%
BRIDGMAN POLICE DEPT	4	4	0	0	2428	0	0	42	12	29%	90	56	62%	132	68	52%
BRIGHTON POLICE DEPT	15	15	0	2	6701	0	3	316	2	1%	645	27	4%	961	29	3%
BRONSON POLICE DEPT	5	5	0	0	2421	0	0	97	8	8%	202	83	41%	299	91	30%
BROWN CITY POLICE DEPT	2	2	0	0	1334	0	0	45	3	7%	129	24	19%	174	27	16%
BROWNSTOWN TWP POLICE DEPT	39	38	1	11	22989	0	4	742	23	3%	1925	349	18%	2667	372	14%
BUCHANAN POLICE DEPT	9	9	0	1	4681	0	0	91	12	13%	238	105	44%	329	117	36%
BUENA VISTA TWP POLICE DEPT	17	15	2	2	10318	0	3	825	315	38%	896	611	68%	1721	926	54%
BURR OAK POLICE DEPT	1	1	0	0	797	0	0	18	0	0%	75	13	17%	93	13	14%
BURTON POLICE DEPT	39	38	1	6	30308	0	18	2138	478	22%	1620	614	38%	3758	1092	29%
BYRON POLICE DEPT	0	0	0	0	595	0	0	0	0	n.c.	0	0	n.c.	0	0	n.c.
CADILLAC POLICE DEPT	18	16	2	2	10000	0	1	547	84	15%	1906	629	33%	2453	713	29%
CALHOUN CO SHERIFF'S OFFICE	55	52	3	101	30535	0	1	452	14	3%	1050	419	40%	1502	433	29%
CALUMET POLICE DEPT	1	1	0	0	879	0	0	10	1	10%	28	14	50%	38	15	39%
CALUMET TWP POLICE DEPT*	0	0	0	0	0	0	0	0	0	n.c.	0	0	n.c.	0	0	n.c.
CAMBRIDGE TWP POLICE DEPT	3	3	0	1	5299	0	0	33	0	0%	202	60	30%	235	60	26%
CANTON TWP POLICE DEPT	74	70	4	28	76366	0	10	1832	249	14%	2946	1529	52%	4778	1778	37%
CAPAC POLICE DEPT	3	1	2	1	1775	0	0	65	1	2%	179	27	15%	244	28	11%
CAPITOL REGION AIRPORT AUTHORITY	17	16	1	3	0	0	0	7	0	0%	29	0	0%	36	0	0%
CARLETON POLICE DEPT	3	3	0	1	2562	0	0	59	9	15%	114	41	36%	173	50	29%
CARO POLICE DEPT	9	9	0	1	4145	0	0	214	32	15%	621	210	34%	835	242	29%
CARROLLTON TWP POLICE DEPT	6	5	1	1	6602	0	0	185	17	9%	702	348	50%	887	365	41%
CARSON CITY POLICE DEPT	2	1	1	0	1190	0	0	0	0	n.c.	62	69	111%	62	69	111%
CARSONVILLE POLICE DEPT	1	1	0	0	502	0	0	3	0	0%	9	2	22%	12	2	17%
CASEVILLE POLICE DEPT	2	1	1	0	888	0	0	33	3	9%	105	31	30%	138	34	25%
CASPIAN POLICE DEPT	1	1	0	0	997	0	0	17	1	6%	31	8	26%	48	9	19%

*Reports data through another agency
Agencies with no full-time employees may have part-time employees
n.c. = not calculable because rate is zero

2001 AGENCY INFORMATION

Agency	Total Full Time Officers	Male Full Time Officers	Female Full Time Officers	Total Full Time Civilian Employees	Population Served	Officers Killed	Officers Assaulted	Index Offenses	Index Cleared	Index Clearance Rate	Non-Index Offenses	Non-Index Cleared	Non-Index Clearance Rate	Total Offenses	Total Cleared	Total Clearance Rate
CASS CITY POLICE DEPT	4	4	0	0	2643	0	0	57	21	37%	218	173	79%	275	194	71%
CASS CO SHERIFF'S OFFICE	41	37	4	35	29876	0	2	809	36	4%	1188	311	26%	1997	347	17%
CASSOPOLIS POLICE DEPT	4	4	0	1	1740	0	0	8	1	13%	30	23	77%	38	24	63%
CEDAR SPRINGS POLICE DEPT	7	6	1	0	3112	0	1	215	28	13%	504	195	39%	719	223	31%
CENTER LINE POLICE DEPT	29	26	3	6	8531	0	2	330	37	11%	688	420	61%	1018	457	45%
CENTRAL LAKE POLICE DEPT*	0	0	0	0	0	0	0	0	0	n.c.	0	0	n.c.	0	0	n.c.
CENTRAL MICHIGAN UNIV DPS	19	18	1	8	0	0	0	289	4	1%	363	85	23%	652	89	14%
CENTREVILLE POLICE DEPT*	0	0	0	0	0	0	0	0	0	n.c.	0	0	n.c.	0	0	n.c.
CHARLEVOIX CO SHERIFF'S OFFICE	16	15	1	15	17086	0	0	8	1	13%	60	45	75%	68	46	68%
CHARLEVOIX POLICE DEPT	7	7	0	0	2994	0	0	68	20	29%	92	67	73%	160	87	54%
CHARLOTTE POLICE DEPT	18	17	1	1	8389	0	2	305	25	8%	580	189	33%	885	214	24%
CHEBOYGAN CO SHERIFF'S OFFICE	17	16	1	18	17743	0	2	90	10	11%	407	267	66%	497	277	56%
CHEBOYGAN DPS	10	10	0	1	5295	0	0	222	61	27%	743	341	46%	965	402	42%
CHELSEA POLICE DEPT	9	9	0	4	4398	0	0	199	3	2%	381	44	12%	580	47	8%
CHESTERFIELD TWP POLICE DEPT	38	35	3	10	37405	0	2	762	79	10%	1841	864	47%	2603	943	36%
CHIKAMING TWP POLICE DEPT	4	4	0	0	3678	0	1	86	9	10%	188	64	34%	274	73	27%
CHIPPEWA CO SHERIFF'S OFFICE	14	13	1	14	16079	0	1	63	0	0%	292	0	0%	355	0	0%
CHOCOLAY TWP POLICE DEPT	4	4	0	1	7148	0	1	44	6	14%	230	47	20%	274	53	19%
CLARE CO SHERIFF'S OFFICE	24	23	1	4	26953	0	8	758	94	12%	1360	518	38%	2118	612	29%
CLARE POLICE DEPT	8	8	0	1	3173	0	0	238	24	10%	837	272	32%	1075	296	28%
CLARKSTON POLICE DEPT	1	1	0	0	962	0	0	9	1	11%	34	17	50%	43	18	42%
CLAWSON POLICE DEPT	21	20	1	3	12732	0	0	138	7	5%	530	69	13%	668	76	11%
CLAY TWP POLICE DEPT	12	12	0	6	9822	0	2	51	5	10%	304	163	54%	355	168	47%
CLINTON CO SHERIFF'S OFFICE	26	25	1	32	30272	0	1	340	13	4%	1050	722	69%	1390	735	53%
CLINTON POLICE DEPT	3	3	0	0	2293	0	0	63	8	13%	191	80	42%	254	88	35%
CLINTON TWP POLICE DEPT	105	99	6	34	95648	1	4	2916	357	12%	7185	1593	22%	10101	1950	19%
CLIO POLICE DEPT	6	5	1	1	2483	0	0	141	2	1%	302	43	14%	443	45	10%
COLDWATER POLICE DEPT	18	16	2	2	12697	0	5	576	216	38%	1393	859	62%	1969	1075	55%
COLEMAN POLICE DEPT	2	2	0	0	1296	0	0	39	1	3%	57	21	37%	96	22	23%
COLOMA CITY POLICE DEPT	3	3	0	0	1595	0	0	119	18	15%	379	130	34%	498	148	30%
COLOMA TWP POLICE DEPT	6	6	0	1	5217	0	1	123	19	15%	771	164	21%	894	183	20%
COLON POLICE DEPT	2	2	0	0	1227	0	0	53	4	8%	101	17	17%	154	21	14%
COLUMBIA TOWNSHIP POLICE DEPT	4	4	0	1	7204	0	0	237	1	0%	543	42	8%	780	43	6%
CONCORD POLICE DEPT	3	3	0	0	2692	0	0	40	0	0%	117	15	13%	157	15	10%
CONSTANTINE POLICE DEPT	6	6	0	1	2095	0	0	103	14	14%	335	123	37%	438	137	31%
CORUNNA POLICE DEPT	5	5	0	0	3381	0	0	89	14	16%	193	97	50%	282	111	39%
COVERT TWP POLICE DEPT	6	6	0	0	3141	0	1	149	14	9%	435	220	51%	584	234	40%
CRAWFORD CO SHERIFF'S OFFICE	15	15	0	12	12321	0	0	165	2	1%	261	130	50%	426	132	31%
CROSWELL POLICE DEPT	8	7	1	0	2467	0	0	68	3	4%	192	37	19%	260	40	15%
CRYSTAL FALLS POLICE DEPT	5	5	0	0	1791	0	0	6	1	17%	33	20	61%	39	21	54%
CRYSTAL TWP POLICE DEPT	1	1	0	0	2824	0	0	53	2	4%	97	47	48%	150	49	33%
DAVISON POLICE DEPT	11	11	0	2	5536	0	0	141	13	9%	209	114	55%	350	127	36%
DAVISON TWP POLICE DEPT	17	17	0	2	17722	0	0	523	29	6%	683	312	46%	1206	341	28%

*Reports data through another agency
Agencies with no full-time employees may have part-time employees
n.c. = not calculable because rate is zero

2001 AGENCY INFORMATION

Agency	Total Full Time Officers	Male Full Time Officers	Female Full Time Officers	Total Full Time Civilian Employees	Population Served	Officers Killed	Officers Assaulted	Index Offenses	Index Cleared	Index Clearance Rate	Non-Index Offenses	Non-Index Cleared	Non-Index Clearance Rate	Total Offenses	Total Cleared	Total Clearance Rate
DEARBORN HEIGHTS POLICE DEPT	94	90	4	24	58264	0	5	1633	158	10%	3778	1945	51%	5411	2103	39%
DEARBORN POLICE DEPT	192	179	13	16	97775	0	17	5897	1204	20%	7869	3881	49%	13766	5085	37%
DECATUR POLICE DEPT	4	4	0	0	1838	0	2	132	10	8%	406	112	28%	538	122	23%
DECKERVILLE POLICE DEPT*	1	1	0	0	0	0	0	0	0	n.c.	0	0	n.c.	0	0	n.c.
DELTA CO SHERIFF'S OFFICE	15	15	0	16	20348	0	0	0	0	n.c.	52	12	23%	0	0	n.c.
DELTA COLLEGE POLICE DEPT	7	7	0	2	0	0	0	43	4	9%	0	0	n.c.	95	16	17%
DENMARK TWP POLICE DEPT	1	1	0	0	1874	0	0	0	0	n.c.	0	0	n.c.	0	0	n.c.
DENTON TWP POLICE DEPT	4	4	0	0	5817	0	0	111	4	4%	123	28	23%	234	32	14%
DETROIT POLICE DEPT	4184	3110	1074	666	951270	1	57	91827	11782	13%	34511	11785	34%	126338	23567	19%
DEWITT POLICE DEPT	6	6	0	1	4702	0	0	35	1	3%	105	36	34%	140	37	26%
DEWITT TWP POLICE DEPT	16	14	2	1	12143	0	12	373	55	15%	736	532	72%	1109	587	53%
DICKINSON CO SHERIFF'S OFFICE	13	13	0	17	10810	0	2	101	10	10%	210	86	41%	311	96	31%
DOUGLAS POLICE DEPT	8	8	0	1	2279	0	0	111	1	1%	329	115	35%	440	116	26%
DOWAGIAC POLICE DEPT	15	14	1	2	6147	0	0	499	61	12%	1508	278	18%	2007	339	17%
DRYDEN TWP POLICE DEPT	3	3	0	0	4624	0	0	34	3	9%	152	63	41%	186	66	35%
DURAND POLICE DEPT	6	6	0	0	3933	0	3	108	7	6%	279	102	37%	387	109	28%
EAST GRAND RAPIDS DPS	30	27	3	3	10764	0	1	145	21	14%	352	199	57%	497	220	44%
EAST JORDAN POLICE DEPT	6	6	0	1	2507	0	0	121	13	11%	168	40	24%	289	53	18%
EAST LANSING POLICE DEPT	65	55	10	36	46525	0	8	1790	205	11%	3708	2222	60%	5498	2427	44%
EAST TAWAS POLICE DEPT	6	6	0	1	2951	0	0	194	20	10%	531	148	28%	725	168	23%
EASTERN MICHIGAN UNIV POLICE DEPT	24	16	8	6	0	0	0	437	0	0%	539	1	0%	976	1	0%
EASTPOINTE POLICE DEPT	53	52	1	5	34077	0	5	1353	133	10%	2775	1220	44%	4128	1353	33%
EATON CO SHERIFF'S OFFICE	73	68	5	63	71443	0	7	2280	30	1%	3472	726	21%	5752	756	13%
EATON RAPIDS POLICE DEPT	11	11	0	1	5330	0	0	143	18	13%	395	307	78%	538	325	60%
EAU CLAIRE POLICE DEPT	1	1	0	1	656	0	0	33	3	9%	100	47	47%	133	50	38%
ECORSE POLICE DEPT	27	25	2	2	11229	0	0	0	0	n.c.	0	0	n.c.	0	0	n.c.
EDMORE-HOME POLICE DEPT	2	2	0	0	2708	0	0	0	0	n.c.	0	0	n.c.	0	0	n.c.
ELK RAPIDS POLICE DEPT	5	5	0	0	1700	0	0	59	7	12%	103	24	23%	162	31	19%
ELKTON POLICE DEPT	2	2	0	0	863	0	0	38	0	0%	183	19	10%	221	19	9%
ELSIE POLICE DEPT	1	1	0	0	1055	0	1	11	5	45%	38	20	53%	49	25	51%
EMMET CO SHERIFF'S OFFICE	19	18	1	19	23250	0	0	260	32	12%	2648	561	21%	2908	593	20%
EMMETT TWP DPS	14	14	0	2	11979	0	2	753	104	14%	1126	430	38%	1879	534	28%
ERIE TWP POLICE DEPT	4	4	0	0	4850	0	0	40	0	0%	92	17	18%	132	17	13%
ESCANABA DPS	36	36	0	13	13140	0	0	0	0	n.c.	0	0	n.c.	0	0	n.c.
ESSEXVILLE POLICE DEPT	8	8	0	0	3766	0	0	103	4	4%	238	28	12%	341	32	9%
EVART POLICE DEPT	3	3	0	0	1738	0	0	69	1	1%	152	34	22%	221	35	16%
FAIR HAVEN TWP POLICE DEPT	1	1	0	0	1259	0	0	0	0	n.c.	0	0	n.c.	0	0	n.c.
FAIRGROVE POLICE DEPT*	0	0	0	0	0	0	0	0	0	n.c.	0	0	n.c.	0	0	n.c.
FARMINGTON HILLS POLICE DEPT	118	110	8	51	82111	0	5	2135	263	12%	5171	1535	30%	7306	1798	25%
FARMINGTON POLICE DEPT	21	20	1	6	10423	0	2	241	21	9%	807	429	53%	1048	450	43%
FENTON POLICE DEPT	15	14	1	6	10582	0	4	335	43	13%	639	355	56%	974	398	41%
FERNDALE POLICE DEPT	49	49	0	9	22105	0	4	883	82	9%	2342	405	17%	3225	487	15%
FERRIS STATE UNIV DPS	14	12	2	6	0	0	0	231	11	5%	378	134	35%	609	145	24%

*Reports data through another agency
Agencies with no full-time employees may have part-time employees
n.c. = not calculable because rate is zero

2001 AGENCY INFORMATION

Agency	Total Full Time Officers	Male Full Time Officers	Female Full Time Officers	Total Full Time Civilian Employees	Population Served	Officers Killed	Officers Assaulted	Index Offenses	Index Cleared	Index Clearance Rate	Non-Index Offenses	Non-Index Cleared	Non-Index Clearance Rate	Total Offenses	Total Cleared	Total Clearance Rate
FLAT ROCK POLICE DEPT	24	23	1	4	8488	0	1	311	49	16%	1218	697	57%	1529	746	49%
FLINT POLICE DEPT	281	235	46	35	124943	0	37	11102	401	4%	7057	1336	19%	18159	1737	10%
FLINT TWP POLICE DEPT	44	38	6	7	33691	0	4	2905	524	18%	2221	596	27%	5126	1120	22%
FLUSHING POLICE DEPT	13	13	0	1	8348	0	0	157	17	11%	268	85	32%	425	102	24%
FLUSHING TWP POLICE DEPT	8	7	1	1	10230	0	2	129	4	3%	273	159	58%	402	163	41%
FORSYTH TWP POLICE DEPT	6	6	0	1	4824	0	1	60	0	0%	289	0	0%	349	0	0%
FOWLERVILLE POLICE DEPT	6	6	0	0	2972	0	0	73	10	14%	165	71	43%	238	81	34%
FRANKENMUTH POLICE DEPT	8	8	0	0	4838	0	2	100	11	11%	288	143	50%	388	154	40%
FRANKFORT CITY POLICE DEPT	5	5	0	0	1513	0	0	74	7	9%	364	237	65%	438	244	56%
FRANKLIN POLICE DEPT	10	10	0	1	2937	0	0	52	12	23%	70	19	27%	122	31	25%
FRASER POLICE DEPT	49	44	5	12	15297	0	0	321	80	25%	1368	649	47%	1689	729	43%
FREEPORT POLICE DEPT	0	0	0	0	444	0	0	1	0	0%	12	6	50%	13	6	46%
FREMONT POLICE DEPT	8	8	0	1	4224	0	0	153	36	24%	734	256	35%	887	292	33%
FROST TWP POLICE DEPT	1	1	0	1	1159	0	0	14	6	43%	11	5	45%	25	11	44%
GAGETOWN POLICE DEPT	1	1	0	0	389	0	0	0	0	n.c.	0	0	n.c.	0	0	n.c.
GAINES POLICE DEPT	0	0	0	0	366	0	0	0	0	n.c.	0	0	n.c.	0	0	n.c.
GALESBURG POLICE DEPT	2	2	0	1	1988	0	0	44	4	9%	68	34	50%	112	38	34%
GALIEN POLICE DEPT	0	0	0	0	593	0	0	5	0	0%	2	0	0%	7	0	0%
GARDEN CITY POLICE DEPT	46	45	1	12	30047	0	8	689	66	10%	3143	576	18%	3832	642	17%
GAYLORD POLICE DEPT	11	10	1	2	3681	0	2	327	61	19%	446	217	49%	773	278	36%
GENESEE CO SHERIFF'S OFFICE	143	117	26	136	60671	0	7	926	44	5%	1628	608	37%	2554	652	26%
GENESEE TWP POLICE DEPT	24	21	3	4	24125	0	13	1107	0	0%	1173	6	1%	2280	6	0%
GERRISH TWP POLICE DEPT	6	6	0	0	3072	0	0	44	11	25%	257	46	18%	301	57	19%
GIBRALTAR POLICE DEPT	12	12	0	1	4264	0	0	96	1	1%	329	96	29%	425	97	23%
GLADSTONE DPS	12	10	2	1	5032	0	0	145	4	3%	550	39	7%	695	43	6%
GLADWIN CO SHERIFF'S OFFICE	17	15	2	8	23022	0	2	205	31	15%	553	286	52%	758	317	42%
GLADWIN POLICE DEPT	5	5	0	0	3001	0	1	158	49	31%	414	274	66%	572	323	56%
GOBLES POLICE DEPT*	0	0	0	0	0	0	0	0	0	n.c.	0	0	n.c.	0	0	n.c.
GOGEBIC CO SHERIFF'S OFFICE	15	15	0	6	10026	0	3	233	45	19%	1057	635	60%	1290	680	53%
GRAND BEACH POLICE DEPT	3	3	0	0	221	0	0	10	0	0%	23	10	43%	33	10	30%
GRAND BLANC POLICE DEPT	18	18	0	3	8242	0	0	312	32	10%	591	227	38%	903	259	29%
GRAND BLANC TWP POLICE DEPT	36	34	2	6	29827	0	0	910	48	5%	1063	302	28%	1973	350	18%
GRAND HAVEN DPS	35	31	4	4	11168	0	0	459	91	20%	1584	801	51%	2043	892	44%
GRAND LEDGE POLICE DEPT	15	13	2	1	7813	0	0	167	5	3%	254	84	33%	421	89	21%
GRAND RAPIDS COMM COLLEGE PD	9	5	4	2	0	0	0	100	1	1%	450	19	4%	550	20	4%
GRAND RAPIDS POLICE DEPT	375	313	62	78	197800	0	9	12092	0	0%	21215	0	0%	33307	0	0%
GRAND TRAVERSE CO SHERIFF'S OFFICE	68	63	5	19	63271	0	7	1442	512	36%	4861	2653	55%	6303	3165	50%
GRAND VALLEY STATE UNIV DPS	12	8	4	3	0	0	0	126	2	2%	295	211	72%	421	213	51%
GRANDVILLE POLICE DEPT	27	22	5	6	16263	0	0	962	437	45%	1567	945	60%	2529	1382	55%
GRANT POLICE DEPT	1	1	0	0	881	0	0	33	5	15%	103	61	59%	136	66	49%
GRASS LAKE POLICE DEPT*	0	0	0	0	0	0	0	0	0	n.c.	0	0	n.c.	0	0	n.c.
GRATIOT CO SHERIFF'S OFFICE	20	20	0	17	24079	0	0	306	15	5%	924	305	33%	1230	320	26%
GRAYLING POLICE DEPT	6	6	0	1	1952	0	0	107	12	11%	232	42	18%	339	54	16%

*Reports data through another agency
Agencies with no full-time employees may have part-time employees
n.c. = not calculable because rate is zero

2001 AGENCY INFORMATION

Agency	Total Full Time Officers	Male Full Time Officers	Female Full Time Officers	Total Full Time Civilian Employees	Population Served	Officers Killed	Officers Assaulted	Index Offenses	Index Cleared	Index Clearance Rate	Non-Index Offenses	Non-Index Cleared	Non-Index Clearance Rate	Total Offenses	Total Cleared	Total Clearance Rate
GREEN OAK TWP POLICE DEPT	13	12	1	2	15618	0	0	238	0	0%	420	10	2%	658	10	2%
GREENVILLE DPS	18	18	0	6	7935	0	0	407	28	7%	1122	163	15%	1529	191	12%
GROSSE ILE TWP POLICE DEPT	18	18	0	7	10894	0	0	82	4	5%	199	91	46%	281	95	34%
GROSSE POINTE FARMS POLICE DEPT	33	30	3	9	9764	0	0	192	40	21%	242	167	69%	434	207	48%
GROSSE POINTE PARK POLICE DEPT	45	45	0	6	12443	0	0	329	60	18%	386	318	82%	715	378	53%
GROSSE POINTE POLICE DEPT	25	24	1	3	5670	0	0	142	29	20%	232	98	42%	374	127	34%
GROSSE POINTE SHORES POLICE DEPT	19	19	0	2	2823	0	0	10	5	50%	93	93	100%	103	98	95%
GROSSE POINTE WOODS DPS	36	35	1	12	17080	0	3	254	10	4%	310	80	26%	564	90	16%
HAMBURG TWP POLICE DEPT	14	12	2	1	20627	0	3	193	7	4%	546	97	18%	739	104	14%
HAMPTON TWP POLICE DEPT	11	11	0	1	9902	0	0	370	44	12%	816	302	37%	1186	346	29%
HAMTRAMCK POLICE DEPT	38	35	3	0	22976	0	0	448	6	1%	270	7	3%	718	13	2%
HANCOCK POLICE DEPT	7	7	0	0	4323	0	0	72	3	4%	189	73	39%	261	76	29%
HARBOR BEACH POLICE DEPT	4	4	0	0	1837	0	0	41	6	15%	298	122	41%	339	128	38%
HARBOR SPRINGS POLICE DEPT	5	5	0	1	1567	0	0	29	9	31%	101	86	85%	130	95	73%
HARPER WOODS POLICE DEPT	36	35	1	5	14254	0	0	720	343	48%	757	114	15%	1477	457	31%
HART POLICE DEPT	4	4	0	0	1950	0	0	109	4	4%	485	98	20%	594	102	17%
HARTFORD POLICE DEPT	6	5	1	0	2476	0	0	181	8	4%	580	141	24%	761	149	20%
HASTINGS POLICE DEPT	15	14	1	2	7095	0	0	203	22	11%	545	313	57%	748	335	45%
HAZEL PARK POLICE DEPT	42	39	3	8	18963	0	1	859	111	13%	2816	324	12%	3675	435	12%
HESPERIA POLICE DEPT	3	3	0	0	954	0	0	5	0	0%	77	50	65%	82	50	61%
HIGHLAND PARK POLICE DEPT	56	49	7	9	16746	0	8	2247	249	11%	1309	551	42%	3556	800	22%
HILLSDALE CO SHERIFF'S OFFICE	26	25	1	13	28498	0	0	333	84	25%	1325	873	66%	1658	957	58%
HILLSDALE POLICE DEPT	16	16	0	3	8233	0	0	274	22	8%	1234	259	21%	1508	281	19%
HOLLAND POLICE DEPT	61	53	8	12	35048	0	7	1405	401	29%	4230	1383	33%	5635	1784	32%
HOLLY POLICE DEPT	12	11	1	5	6135	0	0	60	5	8%	282	49	17%	342	54	16%
HOMER POLICE DEPT	3	3	0	0	1851	0	2	61	5	8%	297	20	7%	358	25	7%
HOPE COLLEGE POLICE DEPT	7	6	1	5	0	0	0	108	0	0%	155	4	3%	263	4	2%
HOPKINS POLICE DEPT	3	3	0	0	592	0	0	0	0	n.c.	0	0	n.c.	0	0	n.c.
HOUGHTON CO SHERIFF'S OFFICE	20	20	0	1	20597	0	0	159	12	8%	504	96	19%	663	108	16%
HOUGHTON POLICE DEPT	8	8	0	0	7010	0	0	76	31	41%	120	53	44%	196	84	43%
HOWARD CITY POLICE DEPT	2	2	0	0	1585	0	1	94	8	9%	217	55	25%	311	63	20%
HOWARD TWP POLICE DEPT	0	0	0	0	6309	0	0	74	0	0%	197	46	23%	271	46	17%
HOWELL POLICE DEPT	20	17	3	2	9232	0	0	290	20	7%	600	308	51%	890	328	37%
HUDSON MILLS MET PK RANGER DIV	7	7	0	0	0	0	0	2	0	0%	6	0	0%	8	0	0%
HUDSON POLICE DEPT	3	3	0	0	2499	0	0	93	11	12%	479	183	38%	572	194	34%
HUDSONVILLE POLICE DEPT	9	8	1	1	7160	0	0	129	0	0%	254	0	0%	383	0	0%
HUNTINGTON WOODS POLICE DEPT	17	16	1	1	6151	0	0	61	5	8%	135	55	41%	196	60	31%
HURON CO SHERIFF'S OFFICE	23	23	0	1	22979	0	1	254	15	6%	1360	501	37%	1614	516	32%
HURON TWP POLICE DEPT	21	19	2	6	13737	0	0	340	21	6%	1070	593	55%	1410	614	44%
IMLAY CITY POLICE DEPT	9	9	0	1	3869	0	1	185	15	8%	459	188	41%	644	203	32%
INGHAM CO SHERIFF'S OFFICE	128	103	25	86	58735	0	0	1429	57	4%	4673	2012	43%	6102	2069	34%
INKSTER POLICE DEPT	72	65	7	13	30115	0	35	1711	142	8%	3402	1120	33%	5113	1262	25%
IONIA CO SHERIFF'S OFFICE	20	20	0	30	39011	0	0	327	39	12%	1309	766	59%	1636	805	49%

*Reports data through another agency
Agencies with no full-time employees may have part-time employees
n.c. = not calculable because rate is zero

2001 AGENCY INFORMATION

Agency	Total Full Time Officers	Male Full Time Officers	Female Full Time Officers	Total Full Time Civilian Employees	Population Served	Officers Killed	Officers Assaulted	Index Offenses	Index Cleared	Index Clearance Rate	Non-Index Offenses	Non-Index Cleared	Non-Index Clearance Rate	Total Offenses	Total Cleared	Total Clearance Rate
IONIA DPS	18	17	1	2	10569	0	5	341	67	20%	881	462	52%	1222	529	43%
IOSCO CO SHERIFF'S OFFICE	5	5	0	19	17140	0	0	46	1	2%	216	157	73%	262	158	60%
IRON CO SHERIFF'S OFFICE	9	9	0	1	8421	0	0	39	5	13%	248	102	41%	287	107	37%
IRON MOUNTAIN POLICE DEPT	14	14	0	0	8154	0	0	270	51	19%	603	237	39%	873	288	33%
IRON RIVER POLICE DEPT	7	5	2	1	1929	0	0	133	17	13%	433	113	26%	566	130	23%
IRONWOOD DPS	15	15	0	4	6293	0	1	89	19	21%	306	52	17%	395	71	18%
ISABELLA CO SHERIFF'S OFFICE	27	25	2	26	35836	0	5	474	67	14%	1414	776	55%	1888	843	45%
ISHPEMING POLICE DEPT	13	13	0	1	6686	0	0	149	23	15%	565	249	44%	714	272	38%
ISHPEMING TWP POLICE DEPT	1	1	0	0	3522	0	0	12	7	58%	12	6	50%	24	13	54%
ITHACA POLICE DEPT	4	4	0	1	3098	0	0	8	2	25%	43	25	58%	51	27	53%
JACKSON CO SHERIFF'S OFFICE	51	49	2	63	27390	0	10	904	48	5%	1904	606	32%	2808	654	23%
JACKSON POLICE DEPT	65	58	7	22	36316	0	21	3391	169	5%	5423	1367	25%	8814	1536	17%
JONESVILLE POLICE DEPT	5	5	0	0	2337	0	1	110	44	40%	360	268	74%	470	312	66%
KALAMAZOO CO SHERIFF'S OFFICE	144	123	21	38	81383	0	6	2389	258	11%	3206	1353	42%	5595	1611	29%
KALAMAZOO DPS	255	229	26	67	77145	0	11	6377	698	11%	11652	3151	27%	18029	3849	21%
KALAMAZOO TWP POLICE DEPT	31	28	3	7	21675	0	0	1049	123	12%	1221	497	41%	2270	620	27%
KALKASKA CO SHERIFF'S OFFICE	25	24	1	17	14345	0	2	244	17	7%	1166	444	38%	1410	461	33%
KALKASKA POLICE DEPT	7	7	0	1	2226	0	1	222	20	9%	779	162	21%	1001	182	18%
KEEGO HARBOR POLICE DEPT	6	5	1	1	2769	0	1	25	2	8%	291	42	14%	316	44	14%
KENSINGTON METRO PARK POLICE DEPT	7	7	0	1	0	0	0	0	0	n.c.	1	0	0%	1	0	0%
KENT CO SHERIFF'S OFFICE	167	155	12	153	196641	0	2	5013	719	14%	9066	3566	39%	14079	4285	30%
KENTWOOD POLICE DEPT	68	56	12	15	45255	0	0	1798	348	19%	2229	812	36%	4027	1160	29%
KEWEENAW CO SHERIFF'S OFFICE	6	6	0	1	2301	0	0	49	1	2%	211	25	12%	260	26	10%
KINGSFORD DPS	20	19	1	0	5549	0	1	150	69	46%	336	252	75%	486	321	66%
KINGSTON POLICE DEPT	0	0	0	0	450	0	0	14	1	7%	61	5	8%	75	6	8%
KINROSS TWP POLICE DEPT	3	3	0	0	5922	0	0	49	27	55%	243	219	90%	292	246	84%
L'ANSE POLICE DEPT	5	5	0	0	2107	0	0	0	0	n.c.	0	0	n.c.	0	0	n.c.
LAINGSBURG POLICE DEPT	3	3	0	0	1223	0	0	1	0	0%	0	0	n.c.	1	0	0%
LAKE ANGELUS POLICE DEPT	3	3	0	0	326	0	0	0	0	n.c.	10	0	0%	10	0	0%
LAKE CO SHERIFF'S OFFICE	17	16	1	37	11333	0	3	362	3	1%	918	2	0%	1280	5	0%
LAKE LINDEN POLICE DEPT	1	0	1	0	1081	0	0	11	0	0%	59	3	5%	70	3	4%
LAKE ODESSA POLICE DEPT	4	4	0	0	2272	0	0	86	5	6%	247	83	34%	333	88	26%
LAKE ORION POLICE DEPT	4	4	0	4	2715	0	1	72	3	4%	477	223	47%	549	226	41%
LAKEVIEW POLICE DEPT	2	2	0	0	1112	0	0	13	3	23%	76	64	84%	89	67	75%
LANSING COMMUNITY COLLEGE DPS	9	8	1	2	0	0	1	142	6	4%	146	65	45%	288	71	25%
LANSING POLICE DEPT	259	208	51	98	119128	0	22	7280	1348	19%	13311	7823	59%	20591	9171	45%
LANSING TWP POLICE DEPT	13	11	2	1	8458	0	3	452	5	1%	464	62	13%	916	67	7%
LAPEER CO SHERIFF'S OFFICE	54	49	5	28	60918	0	0	401	9	2%	1024	456	45%	1425	465	33%
LAPEER POLICE DEPT	20	18	2	4	9072	0	3	688	155	23%	1074	494	46%	1762	649	37%
LAPEER TWP POLICE DEPT	0	0	0	0	5078	0	0	4	0	0%	4	2	50%	8	2	25%
LATHRUP VILLAGE POLICE DEPT	10	9	1	1	4236	0	0	70	8	11%	112	9	8%	182	17	9%
LAURIUM POLICE DEPT	4	4	0	0	2126	0	0	34	5	15%	90	33	37%	124	38	31%
LAWRENCE POLICE DEPT	3	3	0	0	1059	0	0	99	0	0%	284	28	10%	383	28	7%

*Reports data through another agency
Agencies with no full-time employees may have part-time employees
n.c. = not calculable because rate is zero

2001 AGENCY INFORMATION

Agency	Total Full Time Officers	Male Full Time Officers	Female Full Time Officers	Total Full Time Civilian Employees	Population Served	Officers Killed	Officers Assaulted	Index Offenses	Index Cleared	Index Clearance Rate	Non-Index Offenses	Non-Index Cleared	Non-Index Clearance Rate	Total Offenses	Total Cleared	Total Clearance Rate
LAWTON POLICE DEPT	6	6	0	0	1859	0	0	76	15	20%	280	173	62%	356	188	53%
LEELANAU CO SHERIFF'S OFFICE	19	18	1	14	20381	0	0	200	11	6%	952	125	13%	1152	136	12%
LENAWEE CO SHERIFF'S OFFICE	56	53	3	53	30519	0	1	391	16	4%	1309	762	58%	1700	778	46%
LENNON POLICE DEPT	1	1	0	0	517	0	0	6	2	33%	13	12	92%	19	14	74%
LEONI TWP POLICE DEPT	5	5	0	1	13459	0	0	521	12	2%	581	164	28%	1102	176	16%
LESLIE POLICE DEPT	3	3	0	0	2044	0	1	108	26	24%	173	129	75%	281	155	55%
LEXINGTON POLICE DEPT	4	3	1	0	1104	0	0	30	1	3%	59	6	10%	89	7	8%
LINCOLN PARK POLICE DEPT	60	57	3	10	40008	0	3	1924	259	13%	2986	1370	46%	4910	1629	33%
LINCOLN TWP POLICE DEPT	11	11	0	1	13952	0	1	320	32	10%	707	315	45%	1027	347	34%
LINDEN POLICE DEPT	4	4	0	0	2861	0	0	39	0	0%	24	0	0%	63	0	0%
LITCHFIELD POLICE DEPT	5	4	1	0	1458	0	0	138	7	5%	315	82	26%	453	89	20%
LIVINGSTON CO SHERIFF'S OFFICE	64	60	4	52	96470	0	1	721	88	12%	1777	1166	66%	2498	1254	50%
LIVONIA POLICE DEPT	167	154	13	26	100545	0	5	3136	1440	46%	5045	4153	82%	8181	5593	68%
LOWELL POLICE DEPT	7	6	1	2	4013	0	2	79	38	48%	410	302	74%	489	340	70%
LOWER HURON MET PK POLICE DEPT	7	7	0	0	0	0	0	6	0	0%	33	24	73%	39	24	62%
LUCE CO SHERIFF'S OFFICE	3	3	0	1	4338	0	0	6	1	17%	65	18	28%	71	19	27%
LUDINGTON POLICE DEPT	15	12	3	2	8357	0	1	420	64	15%	1016	543	53%	1436	607	42%
LUNA PIER POLICE DEPT	4	4	0	0	1483	0	0	68	4	6%	138	17	12%	206	21	10%
MACKINAC ISLAND POLICE DEPT	8	8	0	1	523	0	0	240	9	4%	136	88	65%	376	97	26%
MACKINAW CITY POLICE DEPT	6	6	0	0	859	0	0	88	10	11%	186	89	48%	274	99	36%
MACKINAW CO SHERIFF'S OFFICE	8	8	0	11	8742	0	0	28	1	4%	102	38	37%	130	39	30%
MACOMB CO SHERIFF'S OFFICE	210	187	23	217	114647	0	0	2261	247	11%	7054	2380	34%	9315	2627	28%
MACOMB COMMUNITY COLLEGE DPS	28	26	2	6	0	0	0	64	0	0%	72	5	7%	136	5	4%
MADISON HEIGHTS POLICE DEPT	60	58	2	17	31101	0	12	1349	161	12%	1669	542	32%	3018	703	23%
MADISON TWP POLICE DEPT	2	2	0	0	8200	0	0	36	4	11%	54	10	19%	90	14	16%
MANCELONA POLICE DEPT	4	4	0	0	1408	0	0	62	1	2%	257	96	37%	319	97	30%
MANISTEE CO SHERIFF'S OFFICE	13	13	0	16	17941	0	1	152	2	1%	846	209	25%	998	211	21%
MANISTEE POLICE DEPT	15	13	2	2	6586	0	2	199	24	12%	763	432	57%	962	456	47%
MANISTIQUE POLICE DEPT	9	9	0	1	3583	0	0	0	0	n.c.	0	0	n.c.	0	0	n.c.
MANTON POLICE DEPT	1	1	0	0	1221	0	0	30	0	0%	69	49	71%	99	49	49%
MARCELLUS POLICE DEPT	0	0	0	0	1162	0	0	58	1	2%	79	5	6%	137	6	4%
MARENISCO TWP POLICE DEPT	1	1	0	0	1051	0	0	0	0	n.c.	0	0	n.c.	0	0	n.c.
MARINE CITY POLICE DEPT	9	8	1	1	4652	0	0	110	12	11%	2460	104	4%	2570	116	5%
MARION POLICE DEPT	1	1	0	0	836	0	0	26	1	4%	78	16	21%	104	17	16%
MARLETTE POLICE DEPT	4	4	0	0	2104	0	2	81	6	7%	201	36	18%	282	42	15%
MARQUETTE CO SHERIFF'S OFFICE	31	29	2	26	18217	0	2	208	52	25%	2816	1023	36%	3024	1075	36%
MARQUETTE POLICE DEPT	36	34	2	6	19661	0	0	453	124	27%	1388	903	65%	1841	1027	56%
MARSHALL POLICE DEPT	16	13	3	5	7459	0	1	372	18	5%	1194	366	31%	1566	384	25%
MARYSVILLE POLICE DEPT	16	16	0	3	9684	0	1	233	0	0%	477	7	1%	710	7	1%
MASON CO SHERIFF'S OFFICE	19	18	1	18	18651	0	0	543	0	0%	1470	7	0%	2013	7	0%
MASON POLICE DEPT	13	12	1	1	6714	0	0	301	37	12%	800	248	31%	1101	285	26%
MATTAWAN POLICE DEPT	5	5	0	0	2536	0	0	80	12	15%	139	81	58%	219	93	42%
MAYVILLE POLICE DEPT	2	2	0	0	1055	0	0	41	6	15%	129	52	40%	170	58	34%

*Reports data through another agency
Agencies with no full-time employees may have part-time employees
n.c. = not calculable because rate is zero

2001 AGENCY INFORMATION

Agency	Total Full Time Officers	Male Full Time Officers	Female Full Time Officers	Total Full Time Civilian Employees	Population Served	Officers Killed	Officers Assaulted	Index Offenses	Index Cleared	Index Clearance Rate	Non-Index Offenses	Non-Index Cleared	Non-Index Clearance Rate	Total Offenses	Total Cleared	Total Clearance Rate
MECOSTA CO SHERIFF'S OFFICE	24	23	1	20	29704	0	0	605	34	6%	1458	331	23%	2063	365	18%
MELVINDALE POLICE DEPT	28	28	0	2	10735	0	3	537	41	8%	1804	403	22%	2341	444	19%
MEMPHIS POLICE DEPT	4	3	1	0	1129	0	0	65	2	3%	225	67	30%	290	69	24%
MENDON POLICE DEPT	1	1	0	0	917	0	0	31	0	0%	41	12	29%	72	12	17%
MENOMINEE CO SHERIFF'S OFFICE	14	13	1	15	16195	0	0	149	12	8%	723	301	42%	872	313	36%
MENOMINEE POLICE DEPT	17	17	0	2	9131	0	3	367	21	6%	844	446	53%	1211	467	39%
MERIDIAN TWP POLICE DEPT	43	34	9	7	39116	0	2	1370	99	7%	2490	1059	43%	3860	1158	30%
METAMORA TWP POLICE DEPT	6	5	1	0	507	0	1	84	3	4%	338	191	57%	422	194	46%
METRO BEACH METROPARK POLICE DEPT	6	4	2	0	0	0	0	14	0	0%	12	4	33%	26	4	15%
MICHIANA POLICE DEPT	3	3	0	0	200	0	0	7	0	0%	0	0	n.c.	7	0	0%
MICHIGAN STATE UNIV POLICE	60	41	19	5	0	0	2	1005	51	5%	1804	1312	73%	2809	1363	49%
MICHIGAN TECHNOLOGICAL UNIV DPS	9	8	1	3	0	0	0	83	4	5%	109	20	18%	192	24	13%
MIDLAND CO SHERIFF'S OFFICE	36	35	1	24	40115	0	4	546	73	13%	1228	474	39%	1774	547	31%
MIDLAND POLICE DEPT	47	43	4	3	41685	0	4	980	200	20%	1882	872	46%	2862	1072	37%
MILAN POLICE DEPT	11	11	0	4	4775	0	2	191	25	13%	776	273	35%	967	298	31%
MILFORD POLICE DEPT	17	15	2	6	15271	0	0	195	17	9%	657	163	25%	852	180	21%
MILLINGTON POLICE DEPT	3	3	0	0	4459	0	0	0	0	n.c.	0	0	n.c.	0	0	n.c.
MISSAUKEE CO SHERIFF'S OFFICE	13	13	0	12	14478	0	1	258	53	21%	892	579	65%	1150	632	55%
MONROE CO SHERIFF'S OFFICE	102	98	4	101	111980	0	5	3397	294	9%	4375	1602	37%	7772	1896	24%
MONROE POLICE DEPT	44	42	2	10	22076	0	7	759	44	6%	1434	579	40%	2193	623	28%
MONTAGUE POLICE DEPT	5	5	0	0	2407	0	0	54	2	4%	163	30	18%	217	32	15%
MONTCALM CO SHERIFF'S OFFICE	27	26	1	34	39265	0	1	627	87	14%	1441	831	58%	2068	918	44%
MONTMORENCY CO SHERIFF'S OFFICE	11	11	0	15	10315	0	0	71	0	0%	82	6	7%	153	6	4%
MONTROSE TWP POLICE DEPT	11	10	1	1	6336	0	1	91	0	0%	243	0	0%	334	0	0%
MORENCI POLICE DEPT	3	3	0	0	2398	0	0	22	1	5%	94	50	53%	116	51	44%
MORRICE POLICE DEPT	1	1	0	3	882	0	0	34	0	0%	38	0	0%	72	0	0%
MOTT COMMUNITY COLLEGE DPS	3	2	1	0	0	0	0	84	0	0%	33	0	0%	117	0	0%
MOUNT CLEMENS POLICE DEPT	37	35	2	8	17312	0	4	866	101	12%	1886	1075	57%	2752	1176	43%
MOUNT MORRIS POLICE DEPT	8	7	1	1	3194	0	1	140	0	0%	292	0	0%	432	0	0%
MOUNT MORRIS TWP POLICE DEPT	36	34	2	4	23725	0	10	1558	10	1%	1264	12	1%	2822	22	1%
MOUNT PLEASANT POLICE DEPT	32	28	4	6	25946	0	4	466	74	16%	1644	1133	69%	2110	1207	57%
MICHIGAN STATE POLICE	0	0	0	0	0	0	135	19403	5982	31%	71476	49558	69%	90879	55540	61%
MUNDY TWP POLICE DEPT	17	15	2	3	12191	0	2	595	130	22%	477	213	45%	1072	343	32%
MUNISING POLICE DEPT	6	6	0	0	2539	0	0	19	4	21%	86	53	62%	105	57	54%
MUSKEGON CO SHERIFF'S OFFICE	51	48	3	66	64570	0	1	1553	103	7%	3423	306	9%	4976	409	8%
MUSKEGON HEIGHTS POLICE DEPT	30	27	3	4	12049	0	0	1429	82	6%	2291	351	15%	3720	433	12%
MUSKEGON POLICE DEPT	81	76	5	11	40105	0	1	3430	210	6%	9548	1560	16%	12978	1770	14%
MUSKEGON TWP POLICE DEPT	15	13	2	1	17737	0	1	1101	58	5%	2870	205	7%	3971	263	7%
NAPOLEON TWP POLICE DEPT	3	3	0	0	6962	0	0	0	0	n.c.	0	0	n.c.	0	0	n.c.
NASHVILLE POLICE DEPT	3	3	0	0	1684	0	0	40	13	33%	103	48	47%	143	61	43%
NEGAUNEE POLICE DEPT	11	10	1	1	4576	0	0	61	28	46%	329	273	83%	390	301	77%
NEW BALTIMORE POLICE DEPT	15	13	2	1	7405	0	2	232	21	9%	992	379	38%	1224	400	33%
NEW BUFFALO POLICE DEPT	6	6	0	1	2200	0	0	120	6	5%	323	167	52%	443	173	39%

*Reports data through another agency
Agencies with no full-time employees may have part-time employees
n.c. = not calculable because rate is zero

2001 AGENCY INFORMATION

Agency	Total Full Time Officers	Male Full Time Officers	Female Full Time Officers	Total Full Time Civilian Employees	Population Served	Officers Killed	Officers Assaulted	Index Offenses	Index Cleared	Index Clearance Rate	Non-Index Offenses	Non-Index Cleared	Non-Index Clearance Rate	Total Offenses	Total Cleared	Total Clearance Rate
NEW ERA POLICE DEPT	0	0	0	0	461	0	0	0	0	n.c.	0	0	n.c.	0	0	n.c.
NEW HAVEN POLICE DEPT	5	5	0	1	3071	0	1	21	8	38%	91	61	67%	112	69	62%
NEW LOTHROP POLICE DEPT	0	0	0	0	603	0	0	8	0	0%	16	1	6%	24	1	4%
NEWAYGO CO SHERIFF'S OFFICE	27	27	0	3	39315	0	0	546	85	16%	1322	655	50%	1868	740	40%
NEWAYGO POLICE DEPT	3	2	1	1	1670	0	1	147	26	18%	441	153	35%	588	179	30%
NEWBERRY POLICE DEPT	3	3	0	0	2686	0	0	9	0	0%	14	0	0%	23	0	0%
NILES POLICE DEPT	22	20	2	10	12204	0	0	791	179	23%	1243	708	57%	2034	887	44%
NILES TWP POLICE DEPT	4	4	0	0	13325	0	0	54	1	2%	86	10	12%	140	11	8%
NORTH BRANCH POLICE DEPT	4	4	0	0	1027	0	0	30	5	17%	113	36	32%	143	41	29%
NORTH MUSKEGON POLICE DEPT	7	6	1	1	4031	0	0	117	8	7%	215	19	9%	332	27	8%
NORTHERN MICHIGAN UNIV POLICE DEPT	15	14	1	4	0	0	0	143	10	7%	288	162	56%	431	172	40%
NORTHFIELD TWP POLICE DEPT	10	8	2	2	8252	0	1	269	38	14%	578	248	43%	847	286	34%
NORTHVILLE POLICE DEPT	14	14	0	3	6459	0	0	38	2	5%	763	119	16%	801	121	15%
NORTHVILLE TWP POLICE DEPT	26	25	1	9	21036	0	0	233	65	28%	648	133	21%	881	198	22%
NORTON SHORES POLICE DEPT	29	27	2	2	22527	0	2	1100	55	5%	2244	228	10%	3344	283	8%
NORVELL TWP POLICE DEPT	2	2	0	0	2922	0	0	43	0	0%	78	3	4%	121	3	2%
NORWAY POLICE DEPT	6	6	0	0	2959	0	0	58	1	2%	220	77	35%	278	78	28%
NOVI POLICE DEPT	60	58	2	29	47386	0	5	1505	196	13%	1856	782	42%	3361	978	29%
OAK PARK POLICE DEPT	69	61	8	14	29793	0	1	937	123	13%	2292	513	22%	3229	636	20%
OAKLAND CO SHERIFF'S OFFICE	752	649	103	148	275768	0	35	5207	564	11%	12539	3815	30%	17746	4379	25%
OAKLAND COMMUNITY COLLEGE DPS	17	13	4	1	0	0	0	76	0	0%	74	3	4%	150	3	2%
OAKLAND UNIV POLICE DEPT	14	11	3	4	0	0	0	105	15	14%	116	45	39%	221	60	27%
OAKLEY-BRADY POLICE DEPT	0	0	0	0	2344	0	0	8	0	0%	57	3	5%	65	3	5%
OCEANA CO SHERIFF'S OFFICE	20	19	1	15	20584	0	0	210	0	0%	589	0	0%	799	0	0%
OGEMAW CO SHERIFF'S OFFICE	14	13	1	19	18998	0	0	216	20	9%	593	352	59%	809	372	46%
OLIVET POLICE DEPT	2	2	0	0	1758	0	0	0	0	n.c.	0	0	n.c.	0	0	n.c.
ONAWAY POLICE DEPT	2	2	0	0	993	0	0	47	7	15%	157	71	45%	204	78	38%
ONTONAGON CO SHERIFF'S OFFICE	10	10	0	4	7818	0	0	76	19	25%	278	161	58%	354	180	51%
ONTONAGON POLICE DEPT*	0	0	0	0	0	0	0	0	0	n.c.	0	0	n.c.	0	0	n.c.
ONTWA TWP - EDWARDSBURG PD	6	6	0	1	5865	0	1	200	3	2%	421	61	14%	621	64	10%
ORCHARD LAKE POLICE DEPT	8	8	0	1	2215	0	0	63	1	2%	106	26	25%	169	27	16%
OSCEOLA CO SHERIFF'S OFFICE	31	26	5	8	18193	0	0	55	4	7%	340	295	87%	395	299	76%
OSCODA CO SHERIFF'S OFFICE	11	11	0	5	9418	0	4	299	14	5%	982	357	36%	1281	371	29%
OSCODA TWP POLICE DEPT	11	11	0	1	7248	0	1	301	21	7%	786	500	64%	1087	521	48%
OTISVILLE POLICE DEPT	1	1	0	0	882	0	0	6	0	0%	0	0	n.c.	6	0	0%
OTSEGO CO SHERIFF'S OFFICE	14	12	2	17	19620	0	0	109	6	6%	325	109	34%	434	115	26%
OTSEGO POLICE DEPT	7	7	0	1	3933	0	2	156	13	8%	278	70	25%	434	83	19%
OTTAWA CO SHERIFF'S OFFICE	115	105	10	11	180781	0	15	3310	604	18%	10635	5826	55%	13945	6430	46%
OVID POLICE DEPT	3	3	0	0	1514	0	0	27	1	4%	69	54	78%	96	55	57%
OWOSSO POLICE DEPT	22	21	1	1	15713	0	7	602	18	3%	986	203	21%	1588	221	14%
OXFORD POLICE DEPT	4	4	0	3	3540	0	0	82	2	2%	331	81	24%	413	83	20%
PARCHMENT POLICE DEPT	3	3	0	0	1936	0	0	54	7	13%	78	30	38%	132	37	28%
PARMA SANDSTONE POLICE DEPT	2	2	0	0	6497	0	1	35	2	6%	94	56	60%	129	58	45%

*Reports data through another agency
Agencies with no full-time employees may have part-time employees
n.c. = not calculable because rate is zero

2001 AGENCY INFORMATION

Agency	Total Full Time Officers	Male Full Time Officers	Female Full Time Officers	Total Full Time Civilian Employees	Population Served	Officers Killed	Officers Assaulted	Index Offenses	Index Cleared	Index Clearance Rate	Non-Index Offenses	Non-Index Cleared	Non-Index Clearance Rate	Total Offenses	Total Cleared	Total Clearance Rate
PAW PAW POLICE DEPT	9	9	0	2	3363	0	3	230	30	13%	692	257	37%	922	287	31%
PECK POLICE DEPT	0	0	0	0	599	0	1	8	0	0%	29	9	31%	37	9	24%
PENNFIELD TWP POLICE DEPT	0	0	0	0	8913	0	0	463	23	5%	359	98	27%	822	121	15%
PENTWATER POLICE DEPT	3	3	0	0	958	0	0	4	0	0%	9	4	44%	13	4	31%
PERRY POLICE DEPT	6	6	0	1	2065	0	2	83	1	1%	283	117	41%	366	118	32%
PETOSKEY DPS	17	17	0	2	6080	0	1	181	28	15%	1686	272	16%	1867	300	16%
PIGEON POLICE DEPT	1	0	1	0	1207	0	0	6	0	0%	26	5	19%	32	5	16%
PINCKNEY POLICE DEPT	4	4	0	0	2141	0	1	115	1	1%	168	54	32%	283	55	19%
PINCONNING POLICE DEPT	4	4	0	0	1386	0	0	53	3	6%	114	44	39%	167	47	28%
PITTSFIELD TWP POLICE DEPT	31	28	3	12	30167	0	0	1070	245	23%	1056	337	32%	2126	582	27%
PLAINWELL DPS	9	9	0	2	3933	0	2	182	17	9%	445	83	19%	627	100	16%
PLEASANT RIDGE POLICE DEPT	7	7	0	0	2594	0	0	10	0	0%	166	17	10%	176	17	10%
PLYMOUTH POLICE DEPT	16	15	1	1	9022	0	0	107	6	6%	243	136	56%	350	142	41%
PLYMOUTH TWP POLICE DEPT	28	25	3	13	27798	0	3	505	34	7%	945	213	23%	1450	247	17%
PONTIAC POLICE DEPT	163	139	24	49	66337	0	54	4557	435	10%	6686	2062	31%	11243	2497	22%
PORT AUSTIN POLICE DEPT	2	2	0	0	737	0	0	30	0	0%	191	39	20%	221	39	18%
PORT HURON POLICE DEPT	53	46	7	21	32338	0	7	1566	213	14%	3310	1129	34%	4876	1342	28%
PORT SANILAC POLICE DEPT	0	0	0	0	658	0	0	5	0	0%	25	5	20%	30	5	17%
PORTAGE POLICE DEPT	57	50	7	17	44897	0	1	2249	522	23%	3316	951	29%	5565	1473	26%
PORTLAND POLICE DEPT	7	6	1	2	3789	0	0	93	9	10%	291	138	47%	384	147	38%
POTTERVILLE POLICE DEPT	3	3	0	0	2168	0	0	55	0	0%	142	0	0%	197	0	0%
PRAIRIEVILLE TWP POLICE DEPT	2	2	0	0	3175	0	0	38	10	26%	53	43	81%	91	53	58%
PRESQUE ISLE CO SHERIFF'S OFFICE	12	12	0	13	10096	0	0	91	1	1%	135	33	24%	226	34	15%
PROVOST MARSHAL - CAMP GRAYLING	0	0	0	0	0	0	0	11	4	36%	15	7	47%	26	11	42%
QUINCY POLICE DEPT	3	3	0	0	1701	0	0	0	0	n.c.	0	0	n.c.	0	0	n.c.
RAISIN TOWNSHIP DPS	1	1	0	0	6507	0	0	16	2	13%	48	12	25%	64	14	22%
READING POLICE DEPT	2	2	0	0	1134	0	0	31	1	3%	138	51	37%	169	52	31%
REDFORD TWP POLICE DEPT	76	75	1	19	51622	0	1	2019	223	11%	3007	1068	36%	5026	1291	26%
REED CITY POLICE DEPT	4	4	0	0	2430	0	0	29	5	17%	36	13	36%	65	18	28%
REESE POLICE DEPT	2	2	0	0	1375	0	0	11	2	18%	71	63	89%	82	65	79%
RICHFIELD TOWNSHIP POLICE DEPT	8	8	0	2	8170	0	2	243	14	6%	330	199	60%	573	213	37%
RICHFIELD TWP POLICE DEPT	1	1	0	0	4139	0	0	68	0	0%	105	36	34%	173	36	21%
RICHLAND POLICE DEPT	2	1	1	0	593	0	0	0	0	n.c.	0	0	n.c.	0	0	n.c.
RICHLAND TWP POLICE DEPT	4	4	0	0	4281	0	0	59	0	0%	192	31	16%	251	31	12%
RICHMOND POLICE DEPT	9	7	2	3	4897	0	0	178	67	38%	542	330	61%	720	397	55%
RICHMOND TWP POLICE DEPT*	0	0	0	0	0	0	0	0	0	n.c.	0	0	n.c.	0	0	n.c.
RIVER ROUGE POLICE DEPT	35	33	2	2	9917	0	0	8	1	13%	10	8	80%	18	9	50%
RIVERVIEW POLICE DEPT	29	26	3	4	13272	0	0	313	11	4%	736	352	48%	1049	363	35%
ROCHESTER POLICE DEPT	21	20	1	8	10467	0	0	210	6	3%	774	336	43%	984	342	35%
ROCKFORD POLICE DEPT	10	9	1	3	4626	0	0	133	6	5%	736	187	25%	869	193	22%
ROCKWOOD POLICE DEPT	8	8	0	1	3442	0	0	99	2	2%	286	35	12%	385	37	10%
ROGERS CITY POLICE DEPT	8	8	0	0	3322	0	0	16	2	13%	81	51	63%	97	53	55%
ROMEO POLICE DEPT	7	5	2	4	3721	0	0	92	11	12%	319	164	51%	411	175	43%

*Reports data through another agency
Agencies with no full-time employees may have part-time employees
n.c. = not calculable because rate is zero

2001 AGENCY INFORMATION

Agency	Total Full Time Officers	Male Full Time Officers	Female Full Time Officers	Total Full Time Civilian Employees	Population Served	Officers Killed	Officers Assaulted	Index Offenses	Index Cleared	Index Clearance Rate	Non-Index Offenses	Non-Index Cleared	Non-Index Clearance Rate	Total Offenses	Total Cleared	Total Clearance Rate
ROMULUS POLICE DEPT	72	68	4	15	22979	0	0	1323	50	4%	2549	655	26%	3872	705	18%
ROOSEVELT PARK POLICE DEPT	8	8	0	1	3890	0	1	222	11	5%	235	44	19%	457	55	12%
ROSCOMMON CO SHERIFF'S OFFICE	24	22	2	0	12441	0	0	297	40	13%	941	583	62%	1238	623	50%
ROSE CITY POLICE DEPT	3	2	1	0	721	0	0	15	0	0%	82	16	20%	97	16	16%
ROSEVILLE POLICE DEPT	91	88	3	12	48129	0	8	2486	280	11%	4522	1321	29%	7008	1601	23%
ROSS TWP POLICE DEPT	2	2	0	0	4180	0	0	0	0	n.c.	0	0	n.c.	0	0	n.c.
ROTHBURY POLICE DEPT	0	0	0	0	416	0	0	0	0	n.c.	1	1	100%	1	1	100%
ROYAL OAK POLICE DEPT	98	85	13	19	60062	0	30	1688	150	9%	3242	810	25%	4930	960	19%
SAGINAW CO SHERIFF'S OFFICE	88	78	10	54	43241	0	3	1186	81	7%	2550	675	26%	3736	756	20%
SAGINAW POLICE DEPT	123	102	21	16	61799	0	8	4517	347	8%	7754	2084	27%	12271	2431	20%
SAGINAW TWP POLICE DEPT	44	40	4	4	39657	0	11	1405	139	10%	2370	619	26%	3775	758	20%
SAGINAW VALLEY STATE UNIV DPS	7	5	2	2	0	0	0	132	0	0%	222	46	21%	354	46	13%
SAINT CHARLES POLICE DEPT	4	3	1	0	2215	0	0	42	1	2%	91	12	13%	133	13	10%
SAINT CLAIR CO SHERIFF'S OFFICE	61	57	4	69	93163	0	8	2212	224	10%	5034	1475	29%	7246	1699	23%
SAINT CLAIR POLICE DEPT	10	10	0	1	5802	0	0	116	6	5%	303	81	27%	419	87	21%
SAINT CLAIR SHORES POLICE DEPT	92	84	8	18	63096	0	3	1599	151	9%	2523	183	7%	4122	334	8%
SAINT IGNACE POLICE DEPT	6	6	0	0	2678	0	0	95	6	6%	223	59	26%	318	65	20%
SAINT JOHNS POLICE DEPT	11	10	1	2	7485	0	1	160	14	9%	174	91	52%	334	105	31%
SAINT JOSEPH CO SHERIFF'S OFFICE	25	25	0	27	37146	0	1	551	46	8%	950	387	41%	1501	433	29%
SAINT JOSEPH POLICE DEPT	19	18	1	6	8789	0	1	411	67	16%	924	579	63%	1335	646	48%
SAINT JOSEPH TWP POLICE DEPT	12	12	0	1	10042	0	1	275	77	28%	634	489	77%	909	566	62%
SAINT LOUIS POLICE DEPT	5	4	1	1	4494	0	0	139	4	3%	312	66	21%	451	70	16%
SALINE POLICE DEPT	13	11	2	4	8034	0	4	230	25	11%	623	299	48%	853	324	38%
SAND LAKE POLICE DEPT	1	1	0	0	492	0	0	2	0	0%	29	15	52%	31	15	48%
SANDUSKY POLICE DEPT	6	6	0	0	2745	0	0	119	24	20%	350	184	53%	469	208	44%
SANILAC CO SHERIFF'S OFFICE	23	22	1	31	33040	0	3	270	41	15%	994	385	39%	1264	426	34%
SAULT STE MARIE POLICE DEPT	27	25	2	6	16542	0	0	558	77	14%	1628	516	32%	2186	593	27%
SCHOOLCRAFT CO SHERIFF'S OFFICE	4	3	1	8	5320	0	1	3	2	67%	12	9	75%	15	11	73%
SCHOOLCRAFT POLICE DEPT	2	2	0	0	1587	0	0	24	0	0%	38	4	11%	62	4	6%
SCOTTVILLE POLICE DEPT	3	3	0	0	1266	0	1	34	1	3%	78	14	18%	112	15	13%
SEBEWAING POLICE DEPT	3	3	0	0	1974	0	0	0	0	n.c.	0	0	n.c.	0	0	n.c.
SHELBY POLICE DEPT	3	3	0	0	1914	0	0	1	1	100%	11	11	100%	12	12	100%
SHELBY TWP POLICE DEPT	59	55	4	18	65159	0	2	941	128	14%	1393	642	46%	2334	770	33%
SHEPHERD POLICE DEPT	2	2	0	0	1536	0	0	37	0	0%	87	17	20%	124	17	14%
SHERIDAN POLICE DEPT	0	0	0	0	705	0	0	0	0	n.c.	0	0	n.c.	0	0	n.c.
SHIAWASSEE CO SHERIFF'S OFFICE	33	32	1	38	41395	0	1	569	100	18%	1448	862	60%	2017	962	48%
SOMERSET TWP POLICE DEPT	2	2	0	0	4277	0	0	105	0	0%	214	86	40%	319	86	27%
SOUTH HAVEN POLICE DEPT	20	15	5	7	5021	0	0	454	88	19%	1349	410	30%	1803	498	28%
SOUTH LYON POLICE DEPT	17	16	1	2	10036	0	3	142	28	20%	601	162	27%	743	190	26%
SOUTH ROCKWOOD POLICE DEPT	3	3	0	0	1284	0	0	0	0	n.c.	0	0	n.c.	0	0	n.c.
SOUTHFIELD POLICE DEPT	156	140	16	23	78296	0	11	5319	828	16%	4467	1365	31%	9786	2193	22%
SOUTHGATE POLICE DEPT	44	43	1	12	30136	0	1	1404	190	14%	1519	545	36%	2923	735	25%
SPARTA POLICE DEPT	6	6	0	1	4159	0	0	155	33	21%	413	145	35%	568	178	31%

*Reports data through another agency
Agencies with no full-time employees may have part-time employees
n.c. = not calculable because rate is zero

2001 AGENCY INFORMATION

Agency	Total Full Time Officers	Male Full Time Officers	Female Full Time Officers	Total Full Time Civilian Employees	Population Served	Officers Killed	Officers Assaulted	Index Offenses	Index Cleared	Index Clearance Rate	Non-Index Offenses	Non-Index Cleared	Non-Index Clearance Rate	Total Offenses	Total Cleared	Total Clearance Rate
SPAULDING TWP POLICE DEPT	2	2	0	0	0	0	0	0	0	n.c.	0	0	n.c.	0	0	n.c.
SPRING ARBOR TWP POLICE DEPT	2	1	1	0	7577	0	1	77	3	4%	257	87	34%	334	90	27%
SPRING LAKE/FERRYSBURG POLICE DEPT	10	10	0	1	5554	0	1	124	26	21%	432	300	69%	556	326	59%
SPRINGFIELD DPS	16	14	2	2	5189	0	1	273	14	5%	1247	619	50%	1520	633	42%
STANTON POLICE DEPT	1	1	0	0	1504	0	0	17	6	35%	34	17	50%	51	23	45%
STERLING HEIGHTS POLICE DEPT	168	151	17	58	124471	0	17	3554	880	25%	6123	2481	41%	9677	3361	35%
STONEY CREEK MET PK POLICE DEPT	7	7	0	0	0	0	0	12	1	8%	127	38	30%	139	39	28%
STURGIS POLICE DEPT	17	17	0	4	11285	0	2	443	67	15%	885	464	52%	1328	531	40%
SUMMIT TWP POLICE DEPT	5	4	1	0	21534	0	3	446	32	7%	767	165	22%	1213	197	16%
SUMPTER TWP POLICE DEPT	14	14	0	3	11856	0	3	340	9	3%	980	342	35%	1320	351	27%
SUNFIELD POLICE DEPT	1	1	0	0	591	0	0	0	0	n.c.	4	0	0%	4	0	0%
SUTTONS BAY POLICE DEPT	1	1	0	0	589	0	0	10	3	30%	33	5	15%	43	8	19%
SWARTZ CREEK POLICE DEPT	6	5	1	1	5102	0	0	238	23	10%	376	152	40%	614	175	29%
SYLVAN LAKE POLICE DEPT	5	5	0	0	1735	0	0	18	2	11%	185	10	5%	203	12	6%
TAYLOR POLICE DEPT	97	90	7	28	65868	0	17	3629	368	10%	5989	1689	28%	9618	2057	21%
TECUMSEH POLICE DEPT	14	13	1	2	8574	0	0	254	14	6%	602	315	52%	856	329	38%
THOMAS TWP POLICE DEPT	8	8	0	1	11877	0	0	338	48	14%	731	197	27%	1069	245	23%
THREE OAKS POLICE DEPT	3	3	0	0	1829	0	1	57	3	5%	221	17	8%	278	20	7%
THREE RIVERS POLICE DEPT	15	12	3	4	7328	0	3	618	151	24%	1500	729	49%	2118	880	42%
TITTABAWASSEE TWP POLICE DEPT	4	4	0	0	7706	0	0	269	1	0%	142	18	13%	411	19	5%
TRAVERSE CITY POLICE DEPT	34	30	4	2	14532	0	2	755	105	14%	1383	453	33%	2138	558	26%
TRENTON POLICE DEPT	46	44	2	2	19584	0	1	353	3	1%	884	61	7%	1237	64	5%
TROY POLICE DEPT	136	126	10	60	80959	0	9	2303	594	26%	4725	2485	53%	7028	3079	44%
TUSCARORA TWP POLICE DEPT	7	7	0	1	3091	0	0	58	1	2%	186	44	24%	244	45	18%
TUSCOLA CO SHERIFF'S OFFICE	29	29	0	17	35129	0	4	293	24	8%	1092	633	58%	1385	657	47%
U of M FLINT DPS	8	7	1	8	0	0	0	131	7	5%	95	49	52%	226	56	25%
U of M ANN ARBOR DPS	48	39	9	51	0	0	3	1799	40	2%	1253	303	24%	3052	343	11%
U of M DEARBORN DPS	0	0	0	17	0	0	0	72	0	0%	0	0	n.c.	72	0	0%
UBLY POLICE DEPT	2	2	0	0	873	0	0	12	0	0%	122	42	34%	134	42	31%
UNADILLA TWP POLICE DEPT	3	3	0	0	3190	0	0	17	2	12%	58	19	33%	75	21	28%
UNION CITY POLICE DEPT	4	4	0	0	1804	0	1	77	7	9%	286	29	10%	363	36	10%
UNIONVILLE POLICE DEPT	0	0	0	0	605	0	0	0	0	n.c.	0	0	n.c.	0	0	n.c.
UTICA POLICE DEPT	16	16	0	5	4577	0	0	0	0	n.c.	0	0	n.c.	0	0	n.c.
VAN BUREN CO SHERIFF'S OFFICE	43	39	4	35	52517	0	5	679	193	28%	1922	1428	74%	2601	1621	62%
VAN BUREN TWP POLICE DEPT	29	27	2	4	23559	0	0	645	66	10%	852	469	55%	1497	535	36%
VASSAR POLICE DEPT	6	4	2	0	2823	0	0	33	3	9%	157	109	69%	190	112	59%
VERNON POLICE DEPT	1	1	0	0	847	0	0	3	0	0%	11	5	45%	14	5	36%
VICKSBURG POLICE DEPT	5	5	0	0	2320	0	0	21	2	10%	99	51	52%	120	53	44%
WALDRON POLICE DEPT	1	1	0	0	590	0	0	0	0	n.c.	0	0	n.c.	0	0	n.c.
WALKER POLICE DEPT	37	31	6	6	21842	0	1	1048	387	37%	1797	778	43%	2845	1165	41%
WALLED LAKE POLICE DEPT	14	12	2	6	6713	0	4	235	23	10%	730	329	45%	965	352	36%
WARREN POLICE DEPT	246	235	11	46	138247	0	103	5346	904	17%	6588	2976	45%	11934	3880	33%
WASHTENAW CO SHERIFF'S OFFICE	138	123	15	141	132593	0	20	2640	338	13%	3503	1918	55%	6143	2256	37%

*Reports data through another agency
Agencies with no full-time employees may have part-time employees
n.c. = not calculable because rate is zero

2001 AGENCY INFORMATION

Agency	Total Full Time Officers	Male Full Time Officers	Female Full Time Officers	Total Full Time Civilian Employees	Population Served	Officers Killed	Officers Assaulted	Index Offenses	Index Cleared	Index Clearance Rate	Non-Index Offenses	Non-Index Cleared	Non-Index Clearance Rate	Total Offenses	Total Cleared	Total Clearance Rate
WATERFORD TWP POLICE DEPT	90	86	4	26	73150	0	12	2276	415	18%	3222	1271	39%	5498	1686	31%
WATERLOO TWP POLICE DEPT	1	1	0	0	3069	0	1	29	2	7%	63	7	11%	92	9	10%
WATERTOWN TWP POLICE DEPT	1	1	0	0	2231	0	0	0	0	n.c.	0	0	n.c.	0	0	n.c.
WATERVLIET POLICE DEPT	4	4	0	0	1843	0	0	98	11	11%	278	40	14%	376	51	14%
WAYLAND POLICE DEPT	5	5	0	1	3939	0	0	86	6	7%	275	60	22%	361	66	18%
WAYNE CO AIRPORT POLICE DEPT	169	150	19	8	0	0	3	473	19	4%	818	464	57%	1291	483	37%
WAYNE CO SHERIFF'S OFFICE	1075	796	279	355	0	0	0	36	6	17%	5560	5547	100%	5596	5553	99%
WAYNE POLICE DEPT	39	38	1	12	19051	0	1	986	217	22%	1637	1024	63%	2623	1241	47%
WAYNE STATE UNIV DPS*	37	34	3	12	0	0	0	0	0	n.c.	0	0	n.c.	0	0	n.c.
WEST BLOOMFIELD TWP POLICE DEPT	72	69	3	22	64860	0	3	855	82	10%	1455	414	28%	2310	496	21%
WEST BRANCH POLICE DEPT	6	5	1	1	1926	0	0	125	14	11%	718	128	18%	843	142	17%
WESTERN MICHIGAN UNIV POLICE DEPT	33	29	4	28	0	0	1	455	27	6%	930	546	59%	1385	573	41%
WESTLAND POLICE DEPT	103	97	6	30	86602	0	30	3143	401	13%	7563	2818	37%	10706	3219	30%
WEXFORD CO SHERIFF'S OFFICE	24	24	0	26	19263	0	0	498	93	19%	2064	880	43%	2562	973	38%
WHITE CLOUD POLICE DEPT	2	2	0	1	1420	0	0	122	10	8%	470	111	24%	592	121	20%
WHITE LAKE TWP POLICE DEPT	26	25	1	8	28219	0	1	583	47	8%	1691	275	16%	2274	322	14%
WHITE PIGEON POLICE DEPT	4	4	0	0	1627	0	1	50	9	18%	157	87	55%	207	96	46%
WHITEHALL POLICE DEPT	8	8	0	0	2884	0	2	199	27	14%	924	340	37%	1123	367	33%
WILLIAMSTON POLICE DEPT	5	5	0	0	3441	0	1	70	5	7%	124	30	24%	194	35	18%
WIXOM POLICE DEPT	22	19	3	4	13263	0	2	453	49	11%	934	249	27%	1387	298	21%
WOLVERINE LAKE POLICE DEPT	8	7	1	1	4415	0	1	49	4	8%	191	50	26%	240	54	23%
WOODHAVEN POLICE DEPT	33	30	3	6	12530	0	2	450	70	16%	973	394	40%	1423	464	33%
WOODLAND TWP POLICE DEPT	0	0	0	0	2025	0	0	1	0	0%	6	0	0%	7	0	0%
WOODSTOCK TWP POLICE DEPT	1	1	0	0	3468	0	0	0	0	n.c.	0	0	n.c.	0	0	n.c.
WYANDOTTE POLICE DEPT	46	45	1	11	28006	0	0	821	26	3%	1279	369	29%	2100	395	19%
WYOMING POLICE DEPT	103	93	10	41	69368	0	14	2684	777	29%	6584	4961	75%	9268	5738	62%
YALE POLICE DEPT	5	5	0	0	2063	0	0	55	7	13%	216	35	16%	271	42	15%
YPSILANTI POLICE DEPT	39	33	6	16	22362	0	4	1478	143	10%	3331	1933	58%	4809	2076	43%
ZEELAND POLICE DEPT	9	9	0	1	5805	0	0	14	5	36%	212	163	77%	226	168	74%
ZILWAUKEE POLICE DEPT	4	4	0	0	1799	0	0	19	2	11%	79	3	4%	98	5	5%
STATE TOTALS	19418	16777	2641	6032	9938444	2	1391	405633	54454	13%	691346	276796	40%	1096979	331250	30%

*Reports data through another agency
Agencies with no full-time employees may have part-time employees
n.c. = not calculable because rate is zero

2001 MULTIJURISDICTIONAL TASK FORCES

EAST LANSING CRIMINAL INVESTIGATION DIVISION		OFFENSES	ARRESTS
MI0400700	HUNT	137	84
MI1300700	SWET East	163	93
MI1300702	Meth Inv Team	14	7
MI1600700	SANE	250	115
MI2500700	FANG	296	246
MI2800700	TNT	186	101
MI3300700	WEMET North	282	191
MI3300704	Organized Crime	63	28
MI3300708	Tri-County Metro	281	206
MI3300728	Fugitive Team- 1st District	2	2
MI3300734	Diversion Investigation	41	22
MI3300749	PS&I	33	12
MI3300765	Criminal Investigation	5	0
MI3300772	Computer Crimes Unit	12	2
MI3900701	Fugitive Team- 5th District	17	7
MI4100700	MET	146	75
MI4100702	Fugitive Team- 6th District	2	2
MI5200700	UPSET	178	83
MI5300700	SSCENT	151	73
MI5900700	CMET	173	56
MI6500700	STING	172	80
MI6900700	Gaylord Criminal Investigation Unit	7	4
MI7000703	WEMET	351	177
MI7300700	Bayanet	519	307
MI7800700	MAGNET	191	117
MI7900700	TNU	164	73
MI8000700	SCAR	89	26
MI8000701	SWET West	158	80
MI8300700	TNU South	67	45

SOUTHEAST CRIMINAL INVESTIGATION DIVISION		OFFENSES	ARRESTS
MI3897500	Jackson NET	367	297
MI4697500	OMNI Team #3	261	142
MI5897500	OMNI Narcotics	319	154
MI5897503	OMNI Auto Theft	23	23
MI6397500	Fugitive	40	39
MI6397504	Western Wayne	847	167
MI6397505	DRANO Narcotics	532	206
MI6397507	COMET	312	179
MI6397511	DRANO Auto Theft	308	45
MI6397515	Tobacco Tax	104	1
MI6397520	SECID Livonia	61	10
MI6397527	LAWNET	445	217
MI6397536	Organized Crime	54	9
MI8297502	Gambling	4	3
MI8297506	Investigative Services	89	70
MI8297512	Gaming- MGM Grand	86	39
MI8297515	Gaming- Motor City	213	113
MI8297516	Gaming- Greektown	91	38

2001 OFFENSES BY COUNTY/ AGENCY

2001 OFFENSES BY COUNTY/ AGENCY

	Months Reported 2001	Murder	Rape	Robbery	Aggravated Assault	Burglary	Larceny	Motor Vehicle Theft	Arson	**Index Total**	Negligent Manslaughter	NonAggravated Assault	Forgery & Counterfeiting	Fraud	Embezzlement	Stolen Property	Vandalism	Weapons	Prostitution	Sex Offenses	Narcotic Laws	Gambling	Family & Children	Driving Under Influence Alcohol or Narcotics	Liquor Laws	Disorderly Conduct	All Other	**NonIndex Total**	**Grand Total**
Alcona Co.		0	3	0	11	89	136	6	4	**249**	0	48	1	25	1	0	106	0	0	20	28	0	7	104	15	4	57	**416**	**665**
MSP	12	0	3	0	0	21	18	1	3	**46**	0	17	0	8	1	0	19	0	0	9	27	0	2	11	7	4	45	**150**	**196**
Alcona Co Sher	12	0	0	0	11	68	118	5	1	**203**	0	31	1	17	0	0	87	0	0	11	1	0	5	93	8	0	12	**266**	**469**
Alger Co.		0	8	0	12	54	72	5	1	**152**	0	107	2	49	1	0	115	3	0	12	26	0	1	67	35	38	193	**649**	**801**
MSP	12	0	8	0	12	46	54	4	1	**125**	0	103	2	38	1	0	102	3	0	11	19	0	0	45	17	24	128	**493**	**618**
Alger Co Sher	12	0	0	0	0	1	6	1	0	**8**	0	1	0	0	0	0	1	0	0	0	2	0	0	6	10	3	47	**70**	**78**
Munising PD	12	0	0	0	0	7	12	0	0	**19**	0	3	0	11	0	0	12	0	0	1	5	0	1	16	8	11	18	**86**	**105**
Allegan Co.		2	67	12	181	392	1127	119	18	**1918**	1	1130	33	245	41	31	546	34	0	157	635	0	57	991	339	361	1337	**5938**	**7856**
MSP	12	0	33	2	46	164	305	46	7	**603**	1	252	9	54	12	22	152	12	0	29	374	0	15	331	143	89	480	**1975**	**2578**
Allegan Co Sher	12	1	22	7	50	128	306	37	3	**554**	0	611	11	93	10	2	87	10	0	80	177	0	15	512	101	70	312	**2091**	**2645**
Allegan PD	12	0	2	2	58	37	113	10	2	**224**	0	79	4	14	2	2	94	3	0	24	34	0	11	45	50	11	170	**543**	**767**
Clyde Twp PD*	0	0	0	0	0	0	0	0	0	**0**	0	0	0	0	0	0	0	0	0	0	0	0	0	0	0	0	0	**0**	**0**
Douglas PD	12	1	1	0	9	14	82	4	0	**111**	0	41	1	13	2	0	47	2	0	1	11	0	4	50	17	55	85	**329**	**440**
Holland PD***	12	0	0	0	0	0	2	0	0	**2**	0	0	0	0	0	0	0	0	0	0	0	0	0	2	0	0	0	**2**	**4**
Hopkins PD	0	0	0	0	0	0	0	0	0	**0**	0	0	0	0	0	0	0	0	0	0	0	0	0	0	0	0	0	**0**	**0**
Otsego PD	12	0	2	1	9	16	116	10	2	**156**	0	62	2	19	3	0	63	4	0	5	5	0	5	13	7	21	69	**278**	**434**
Plainwell PD	12	0	5	0	8	25	135	6	3	**182**	0	59	5	34	9	3	72	3	0	13	30	0	6	36	19	68	88	**445**	**627**
Saugatuck PD*	0	0	0	0	0	0	0	0	0	**0**	0	0	0	0	0	0	0	0	0	0	0	0	0	0	0	0	0	**0**	**0**
South Haven PD***	12	0	0	0	0	0	0	0	0	**0**	0	0	0	0	0	0	0	0	0	0	0	0	0	0	0	0	0	**0**	**0**
Wayland PD	12	0	2	0	1	8	68	6	1	**86**	0	26	1	18	3	2	31	0	0	5	4	0	1	2	2	47	133	**275**	**361**
Alpena Co.		1	16	1	35	156	565	32	9	**815**	0	313	32	424	19	12	296	5	1	39	133	0	4	181	124	104	675	**2362**	**3177**
MSP	12	0	10	0	11	103	180	12	3	**319**	0	83	18	98	11	7	82	2	0	22	74	0	3	56	31	52	210	**749**	**1068**
Alpena Co Sher	12	0	2	0	1	5	42	4	0	**54**	0	14	0	14	1	0	14	0	0	2	1	0	0	19	2	2	19	**88**	**142**
Alpena PD	12	1	4	1	23	48	343	16	6	**442**	0	216	14	312	7	5	200	3	1	15	58	0	1	106	91	50	446	**1525**	**1967**
Antrim Co.		0	8	0	16	62	161	12	5	**264**	0	134	6	16	6	2	90	2	0	21	56	0	14	81	25	89	197	**739**	**1003**
MSP	12	0	7	0	4	25	15	8	2	**61**	0	16	2	8	1	0	15	1	0	14	40	0	4	15	3	5	65	**189**	**250**
Antrim Co Sher	11	0	1	0	7	21	39	3	0	**71**	0	48	1	2	1	1	26	1	0	2	1	0	2	12	2	10	17	**126**	**197**
Bellaire PD	12	0	0	0	0	0	11	0	0	**11**	0	14	1	1	1	0	3	0	0	2	2	0	2	9	4	5	20	**64**	**75**
Central Lake PD**	0	0	0	0	0	0	0	0	0	**0**	0	0	0	0	0	0	0	0	0	0	0	0	0	0	0	0	0	**0**	**0**
Elk Rapids PD	12	0	0	0	0	5	52	1	1	**59**	0	19	1	3	1	1	20	0	0	0	11	0	1	10	6	11	19	**103**	**162**
Mancelona PD	12	0	0	0	5	11	44	0	2	**62**	0	37	1	2	2	0	26	0	0	3	2	0	5	35	10	58	76	**257**	**319**
Arenac Co.		0	8	0	34	142	195	17	4	**400**	0	179	7	50	6	8	142	8	0	20	81	0	3	162	29	23	221	**939**	**1339**
MSP	12	0	4	0	11	25	47	5	3	**95**	0	58	2	10	3	2	21	2	0	10	47	0	1	73	12	16	84	**341**	**436**
Arenac Co Sher	12	0	4	0	23	117	148	12	1	**305**	0	121	5	40	3	6	121	6	0	10	34	0	2	89	17	7	137	**598**	**903**
Baraga Co.		0	1	0	7	6	34	10	2	**60**	0	65	3	11	0	0	20	3	0	5	30	0	9	59	18	22	89	**334**	**394**
MSP	12	0	1	0	7	5	22	10	1	**46**	0	60	1	7	0	0	16	3	0	3	26	0	3	52	16	20	61	**268**	**314**
Baraga Co Sher	12	0	0	0	0	1	12	0	1	**14**	0	5	2	4	0	0	4	0	0	2	4	0	6	7	2	2	28	**66**	**80**
Baraga PD	0	0	0	0	0	0	0	0	0	**0**	0	0	0	0	0	0	0	0	0	0	0	0	0	0	0	0	0	**0**	**0**
L'Anse PD	0	0	0	0	0	0	0	0	0	**0**	0	0	0	0	0	0	0	0	0	0	0	0	0	0	0	0	0	**0**	**0**

*Retired
**Reports through another agency
***Agency reports in more than one county

2001 OFFENSES BY COUNTY/ AGENCY

	Months Reported 2001	Murder	Rape	Robbery	Aggravated Assault	Burglary	Larceny	Motor Vehicle Theft	Arson	**Index Total**	Negligent Manslaughter	NonAggravated Assault	Forgery & Counterfeiting	Fraud	Embezzlement	Stolen Property	Vandalism	Weapons	Prostitution	Sex Offenses	Narcotic Laws	Gambling	Family & Children	Driving Under Influence Alcohol or Narcotics	Liquor Laws	Disorderly Conduct	All Other	**NonIndex Total**	**Grand Total**
Barry Co.		0	37	4	109	292	703	77	6	**1228**	1	683	16	78	18	22	376	19	2	73	260	0	16	319	171	202	1045	**3301**	**4529**
MSP	12	0	17	2	58	200	296	41	6	**620**	0	314	9	34	5	18	180	6	1	29	157	0	7	104	39	85	417	**1405**	**2025**
Barry Co Sher	12	0	13	0	34	63	193	22	0	**325**	1	266	2	23	6	2	113	7	0	28	62	0	4	146	86	72	359	**1177**	**1502**
Barry Twp PD	0	0	0	0	0	0	0	0	0	**0**	0	0	0	0	0	0	0	0	0	0	0	0	0	0	0	0	0	**0**	**0**
Freeport PD	12	0	0	0	0	0	1	0	0	**1**	0	0	0	0	0	0	2	0	0	0	0	0	0	0	0	0	10	**12**	**13**
Hastings PD	12	0	4	2	6	12	171	8	0	**203**	0	78	4	18	6	1	57	5	0	14	35	0	4	49	41	30	203	**545**	**748**
Middleville PD*	0	0	0	0	0	0	0	0	0	**0**	0	0	0	0	0	0	0	0	0	0	0	0	0	0	0	0	0	**0**	**0**
Nashville PD	12	0	0	0	9	6	20	5	0	**40**	0	17	1	2	1	1	15	1	1	1	3	0	1	13	3	15	28	**103**	**143**
Prairieville Twp PD	12	0	3	0	2	10	22	1	0	**38**	0	8	0	0	0	0	7	0	0	1	2	0	0	7	2	0	26	**53**	**91**
Woodland Twp PD	12	0	0	0	0	1	0	0	0	**1**	0	0	0	1	0	0	2	0	0	0	1	0	0	0	0	0	2	**6**	**7**
Bay Co.		2	85	42	215	554	2364	233	22	**3517**	0	1796	72	312	45	26	1233	26	0	149	476	2	81	874	406	806	2498	**8802**	**12319**
MSP	12	2	34	7	37	150	333	44	6	**613**	0	292	14	110	17	9	172	9	0	33	197	0	14	384	115	194	480	**2040**	**2653**
Bay Co Sher	12	0	14	0	20	105	460	47	2	**648**	0	236	20	81	8	2	242	2	0	16	50	0	27	151	44	304	579	**1762**	**2410**
Auburn PD	12	0	0	0	0	2	19	0	0	**21**	0	2	0	2	0	0	14	0	0	0	4	0	1	1	3	8	9	**44**	**65**
Bay City PD	12	0	36	34	151	244	1075	114	12	**1666**	0	1123	28	85	16	10	590	14	0	88	185	2	28	254	186	160	967	**3736**	**5402**
Delta College PD***	12	0	0	0	0	2	41	0	0	**43**	0	9	0	2	0	0	14	0	0	1	1	0	0	0	0	12	13	**52**	**95**
Essexville PD	12	0	1	0	2	7	92	1	0	**103**	0	29	0	6	0	2	60	0	0	1	10	0	2	15	6	60	47	**238**	**341**
Hampton Twp PD	12	0	0	0	5	36	302	25	2	**370**	0	90	7	20	2	3	111	1	0	9	28	0	9	68	51	64	353	**816**	**1186**
Midland PD***	12	0	0	0	0	0	0	0	0	**0**	0	0	0	0	0	0	0	0	0	0	0	0	0	0	0	0	0	**0**	**0**
Pinconning PD	12	0	0	1	0	8	42	2	0	**53**	0	15	3	6	2	0	30	0	0	1	1	0	0	1	1	4	50	**114**	**167**
Saginaw Val St Univ DPS***	12	0	0	0	0	0	0	0	0	**0**	0	0	0	0	0	0	0	0	0	0	0	0	0	0	0	0	0	**0**	**0**
Benzie Co.		0	1	0	19	69	274	19	1	**383**	0	161	4	93	4	7	146	1	0	11	37	0	9	109	41	36	333	**992**	**1375**
MSP	12	0	1	0	3	9	28	2	0	**43**	0	19	1	13	0	1	13	0	0	1	10	0	2	10	2	11	41	**124**	**167**
Benzie Co Sher	12	0	0	0	16	54	181	14	1	**266**	0	96	3	4	3	6	90	0	0	6	13	0	6	68	7	23	179	**504**	**770**
Frankfort PD	12	0	0	0	0	6	65	3	0	**74**	0	46	0	76	1	0	43	1	0	4	14	0	1	31	32	2	113	**364**	**438**
Berrien Co.		9	128	83	591	1356	4364	458	60	**7049**	1	3019	165	1167	125	119	2457	90	3	179	976	3	174	1116	544	2834	4521	**17493**	**24542**
MSP	12	0	39	5	31	156	324	46	13	**614**	0	228	27	103	17	36	142	10	0	25	185	0	9	281	75	142	742	**2022**	**2636**
Berrien Co Sher	12	0	17	5	96	142	460	49	8	**777**	0	429	3	54	5	17	310	18	1	35	222	2	67	242	91	436	607	**2539**	**3316**
Benton Harbor PD	12	6	12	18	254	290	313	87	19	**999**	0	572	16	35	2	5	558	10	1	13	38	1	22	10	23	166	842	**2314**	**3313**
Benton Twp PD	12	0	24	30	106	308	1142	153	6	**1769**	0	855	44	137	64	14	420	8	1	21	110	0	17	47	13	1349	350	**3450**	**5219**
Berrien Sprg Oronoko PD	12	1	0	0	11	38	188	9	2	**249**	0	90	4	97	7	6	102	10	0	9	119	0	11	70	69	145	223	**962**	**1211**
Bridgman PD	12	0	2	1	2	5	30	2	0	**42**	0	7	0	3	0	2	17	0	0	1	13	0	0	16	3	3	25	**90**	**132**
Buchanan PD	11	0	2	0	3	9	73	3	1	**91**	0	45	1	7	0	4	49	4	0	10	9	0	1	12	12	22	62	**238**	**329**
Chikaming Twp PD	12	0	0	1	5	15	61	4	0	**86**	0	31	0	20	0	1	34	1	0	1	3	0	0	21	5	4	67	**188**	**274**
Coloma City PD	12	0	0	2	5	9	100	3	0	**119**	0	45	2	15	2	4	49	6	0	1	11	0	0	3	9	135	97	**379**	**498**
Coloma Twp PD	12	0	3	0	5	38	74	3	0	**123**	0	84	4	22	0	3	79	0	0	6	12	0	5	51	23	66	416	**771**	**894**
Eau Claire PD	12	0	1	0	3	2	24	2	1	**33**	0	5	4	5	0	1	6	0	0	1	7	0	1	13	7	4	46	**100**	**133**
Galien PD	12	0	0	0	0	0	5	0	0	**5**	0	0	0	0	0	0	0	0	0	0	0	0	0	0	0	0	2	**2**	**7**
Grand Beach PD	12	0	0	0	0	1	9	0	0	**10**	0	2	0	0	0	1	8	0	0	0	0	0	0	2	2	0	8	**23**	**33**
Lincoln Twp PD	12	0	6	2	6	55	242	7	2	**320**	0	96	3	98	4	5	129	2	0	8	22	0	4	44	56	30	206	**707**	**1027**
Michiana PD	12	0	0	0	0	2	5	0	0	**7**	0	0	0	0	0	0	0	0	0	0	0	0	0	0	0	0	0	**0**	**7**
New Buffalo PD	12	0	0	0	0	31	84	5	0	**120**	0	29	1	6	0	1	44	0	0	1	4	0	0	59	22	51	105	**323**	**443**

*Retired
**Reports through another agency
***Agency reports in more than one county

2001 OFFENSES BY COUNTY/ AGENCY

	Months Reported 2001	Murder	Rape	Robbery	Aggravated Assault	Burglary	Larceny	Motor Vehicle Theft	Arson	**Index Total**	Negligent Manslaughter	NonAggravated Assault	Forgery & Counterfeiting	Fraud	Embezzlement	Stolen Property	Vandalism	Weapons	Prostitution	Sex Offenses	Narcotic Laws	Gambling	Family & Children	Driving Under Influence Alcohol or Narcotics	Liquor Laws	Disorderly Conduct	All Other	**NonIndex Total**	**Grand Total**
Niles PD***	12	2	10	11	38	122	556	46	5	**790**	1	245	29	60	7	7	214	11	0	24	77	0	12	113	19	113	310	**1242**	**2032**
Niles Twp PD	3	0	3	1	0	12	37	1	0	**54**	0	11	5	4	0	0	10	0	0	1	0	0	5	1	0	28	21	**86**	**140**
St Joseph PD	12	0	4	4	9	46	334	11	3	**411**	0	119	11	249	11	4	146	3	0	13	79	0	9	61	61	20	138	**924**	**1335**
St Joseph Twp PD	12	0	3	3	11	63	175	20	0	**275**	0	85	9	32	5	6	65	6	0	8	62	0	7	55	48	52	194	**634**	**909**
Three Oaks PD	12	0	1	0	1	1	51	3	0	**57**	0	9	1	167	1	2	14	1	0	0	1	0	0	4	2	6	13	**221**	**278**
Watervliet PD	12	0	1	0	5	11	77	4	0	**98**	0	32	1	53	0	0	61	0	0	1	2	0	4	11	4	62	47	**278**	**376**
Branch Co.		2	49	6	83	227	833	80	13	**1293**	1	524	21	227	27	21	539	11	1	68	232	0	22	319	131	337	1634	**4115**	**5408**
MSP	12	0	30	2	37	95	158	34	7	**363**	0	163	6	52	2	7	128	7	1	37	114	0	3	95	48	76	409	**1148**	**1511**
Branch Co Sher	12	1	6	0	11	44	100	17	1	**180**	1	80	3	16	0	2	123	0	0	7	41	0	0	153	19	55	586	**1086**	**1266**
Bronson PD	12	0	1	0	2	9	81	4	0	**97**	0	28	1	11	0	0	32	1	0	2	3	0	1	17	6	48	52	**202**	**299**
Coldwater PD	12	1	11	3	28	73	437	19	4	**576**	0	215	9	67	24	10	217	3	0	17	66	0	9	45	54	117	540	**1393**	**1969**
Quincy PD	0	0	0	0	0	0	0	0	0	**0**	0	0	0	0	0	0	0	0	0	0	0	0	0	0	0	0	0	**0**	**0**
Sherwood Twp PD*	0	0	0	0	0	0	0	0	0	**0**	0	0	0	0	0	0	0	0	0	0	0	0	0	0	0	0	0	**0**	**0**
Union City PD***	12	0	1	1	5	6	57	6	1	**77**	0	38	2	81	1	2	39	0	0	5	8	0	9	9	4	41	47	**286**	**363**
Calhoun Co.		7	140	205	967	1657	5527	541	64	**9108**	4	3290	115	568	93	99	2453	87	32	284	1054	0	88	855	444	1141	3730	**14337**	**23445**
MSP	12	1	15	0	28	82	164	18	5	**313**	1	145	10	40	3	17	114	4	2	24	183	0	7	184	53	80	518	**1385**	**1698**
Calhoun Co Sher	12	0	4	1	44	135	233	34	1	**452**	0	235	4	25	4	3	148	8	0	20	71	0	19	158	81	41	233	**1050**	**1502**
Albion PD	12	0	6	18	104	103	483	23	1	**738**	0	295	6	29	9	5	230	6	0	17	60	0	19	47	45	78	883	**1729**	**2467**
Battle Creek PD	12	6	80	158	629	926	3111	331	44	**5285**	2	1891	69	245	46	54	1267	51	30	154	507	0	21	194	122	232	670	**5555**	**10840**
Bedford Twp PD	12	0	7	3	41	131	193	20	3	**398**	1	169	1	9	2	2	118	2	0	16	10	0	1	17	7	13	27	**395**	**793**
Emmett Twp DPS	12	0	11	10	64	108	519	35	6	**753**	0	159	10	52	18	1	139	6	0	18	55	0	0	70	44	148	406	**1126**	**1879**
Homer PD	12	0	0	1	8	13	38	1	0	**61**	0	49	0	38	0	1	49	0	0	3	3	0	0	8	11	78	57	**297**	**358**
Marshall PD	12	0	6	0	11	42	300	11	2	**372**	0	124	3	96	2	4	185	1	0	11	21	0	11	63	45	200	428	**1194**	**1566**
Pennfield Twp PD	12	0	3	11	24	68	308	48	1	**463**	0	112	5	24	4	2	103	0	0	12	19	0	3	16	7	13	39	**359**	**822**
Springfield DPS	12	0	8	3	14	49	178	20	1	**273**	0	111	7	10	5	10	100	9	0	9	125	0	7	98	29	258	469	**1247**	**1520**
Union City PD***	12	0	0	0	0	0	0	0	0	**0**	0	0	0	0	0	0	0	0	0	0	0	0	0	0	0	0	0	**0**	**0**
Cass Co.		1	35	9	101	453	1093	89	29	**1810**	1	764	13	115	9	48	665	23	0	47	219	0	23	259	51	864	664	**3765**	**5575**
MSP	12	0	12	1	18	52	62	10	6	**161**	0	42	1	11	2	13	24	4	0	9	52	0	2	39	7	25	110	**341**	**502**
Cass Co Sher	12	1	8	5	41	250	440	50	14	**809**	1	241	0	36	0	26	290	7	0	22	113	0	12	118	28	138	156	**1188**	**1997**
Cassopolis PD	10	0	0	0	0	0	8	0	0	**8**	0	3	0	1	0	0	3	0	0	0	4	0	1	10	0	2	6	**30**	**38**
Dowagiac PD	12	0	9	3	34	76	351	19	7	**499**	0	312	12	36	6	4	212	5	0	9	16	0	2	46	4	556	288	**1508**	**2007**
Howard Twp PD	12	0	1	0	1	15	52	3	2	**74**	0	52	0	4	0	0	43	0	0	2	8	0	2	12	7	33	34	**197**	**271**
Marcellus PD	12	0	0	0	2	9	47	0	0	**58**	0	24	0	10	0	0	18	0	0	1	2	0	0	3	1	18	2	**79**	**137**
Niles PD***	12	0	0	0	0	0	1	0	0	**1**	0	0	0	0	0	0	0	0	0	0	0	0	0	0	0	0	1	**1**	**2**
Ontwa Twp Edwardsbrg PD	12	0	5	0	5	51	132	7	0	**200**	0	90	0	17	1	5	75	7	0	4	24	0	4	31	4	92	67	**421**	**621**
Charlevoix Co.		2	16	1	13	39	295	17	4	**387**	0	141	2	47	4	6	138	2	0	30	58	0	9	130	76	203	413	**1259**	**1646**
MSP	12	0	8	0	1	6	9	2	2	**28**	0	14	1	4	1	2	3	1	0	14	46	0	2	52	17	3	53	**213**	**241**
Charlevoix Co Sher	12	0	1	0	1	2	4	0	0	**8**	0	5	1	3	0	0	3	0	0	2	3	0	0	23	17	0	3	**60**	**68**
Boyne City PD	12	0	4	0	3	9	139	7	0	**162**	0	70	0	28	2	3	80	0	0	6	5	0	7	34	25	173	293	**726**	**888**
Charlevoix PD	12	2	0	1	2	6	55	2	0	**68**	0	12	0	3	0	0	12	0	0	2	3	0	0	8	12	12	28	**92**	**160**
East Jordan PD	12	0	3	0	6	16	88	6	2	**121**	0	40	0	9	1	1	40	1	0	6	1	0	0	13	5	15	36	**168**	**289**

*Retired
**Reports through another agency
***Agency reports in more than one county

2001 OFFENSES BY COUNTY/ AGENCY

	Months Reported 2001	Murder	Rape	Robbery	Aggravated Assault	Burglary	Larceny	Motor Vehicle Theft	Arson	**Index Total**	Negligent Manslaughter	NonAggravated Assault	Forgery & Counterfeiting	Fraud	Embezzlement	Stolen Property	Vandalism	Weapons	Prostitution	Sex Offenses	Narcotic Laws	Gambling	Family & Children	Driving Under Influence Alcohol or Narcotics	Liquor Laws	Disorderly Conduct	All Other	**NonIndex Total**	**Grand Total**
Cheboygan Co.		0	18	0	21	131	375	36	9	**590**	0	238	9	285	12	7	311	6	0	40	93	0	22	248	66	112	613	**2062**	**2652**
MSP	12	0	10	0	11	61	67	10	6	**165**	0	87	1	23	2	2	67	3	0	14	60	0	9	120	12	32	168	**600**	**765**
Cheboygan Co Sher	12	0	2	0	7	27	51	2	1	**90**	0	67	1	32	1	2	46	1	0	7	3	0	0	26	8	3	210	**407**	**497**
Cheboygan DPS	12	0	4	0	2	33	164	17	2	**222**	0	59	4	145	5	2	147	2	0	14	20	0	11	51	18	68	197	**743**	**965**
Mackinaw City PD***	12	0	0	0	0	6	46	3	0	**55**	0	8	2	21	1	1	14	0	0	1	5	0	0	21	20	3	29	**126**	**181**
Tuscarora Twp PD	12	0	2	0	1	4	47	4	0	**58**	0	17	1	64	3	0	37	0	0	4	5	0	2	30	8	6	9	**186**	**244**
Chippewa Co.		1	23	3	53	162	567	42	12	**863**	0	404	25	488	15	6	401	9	0	47	194	0	20	141	99	127	759	**2735**	**3598**
MSP	12	0	3	1	17	80	73	14	5	**193**	0	124	7	26	3	2	53	2	0	19	95	0	1	77	19	29	115	**572**	**765**
Chippewa Co Sher	12	0	0	0	3	22	34	2	2	**63**	0	49	0	13	0	1	24	1	0	2	15	0	1	10	12	13	151	**292**	**355**
Detour Twp PD*	0	0	0	0	0	0	0	0	0	**0**	0	0	0	0	0	0	0	0	0	0	0	0	0	0	0	0	0	**0**	**0**
Kinross District PD	12	0	3	0	7	3	33	2	1	**49**	0	36	0	53	0	0	25	0	0	4	2	0	1	8	18	10	86	**243**	**292**
Sault Ste Marie PD	12	1	17	2	26	57	427	24	4	**558**	0	195	18	396	12	3	299	6	0	22	82	0	17	46	50	75	407	**1628**	**2186**
Clare Co.		0	28	2	75	354	581	38	11	**1089**	3	512	4	522	17	4	220	24	0	49	104	0	9	300	86	151	420	**2425**	**3514**
MSP	12	0	5	0	6	43	40	1	4	**99**	0	50	0	8	8	1	19	4	0	10	23	0	3	18	7	17	97	**265**	**364**
Clare Co Sher	12	0	18	2	62	281	363	25	7	**758**	3	379	2	246	4	2	148	16	0	33	64	0	6	233	28	31	165	**1360**	**2118**
Clare PD***	12	0	5	0	7	16	178	12	0	**218**	0	76	2	267	5	1	51	4	0	6	17	0	0	49	51	103	157	**789**	**1007**
Frost Twp PD	12	0	0	0	0	14	0	0	0	**14**	0	7	0	1	0	0	2	0	0	0	0	0	0	0	0	0	1	**11**	**25**
Clinton Co.		4	11	4	51	275	588	70	16	**1019**	1	300	5	133	15	7	278	11	0	36	215	0	98	393	150	105	772	**2519**	**3538**
MSP	12	0	3	0	4	19	31	4	5	**66**	0	20	0	8	0	3	30	4	0	3	66	0	1	49	15	11	108	**318**	**384**
Clinton Co Sher	12	3	0	2	17	87	195	30	6	**340**	1	115	0	58	5	1	95	2	0	14	66	0	81	184	83	19	326	**1050**	**1390**
Bath Twp PD	0	0	0	0	0	0	0	0	0	**0**	0	0	0	0	0	0	0	0	0	0	0	0	0	0	0	0	0	**0**	**0**
Capital Reg Air Auth PD	12	0	0	0	1	0	6	0	0	**7**	0	1	1	4	0	0	0	4	0	0	8	0	0	0	0	0	11	**29**	**36**
Dewitt PD	12	0	0	0	1	11	21	0	2	**35**	0	17	0	3	0	0	21	0	0	2	7	0	6	7	4	9	29	**105**	**140**
Dewitt Twp PD	12	1	4	2	21	119	195	29	2	**373**	0	93	3	40	4	2	88	1	0	10	55	0	3	112	31	53	241	**736**	**1109**
East Lansing PD***	12	0	0	0	0	0	0	0	0	**0**	0	0	0	0	0	0	0	0	0	0	0	0	0	0	0	0	0	**0**	**0**
Elsie PD	12	0	0	0	1	3	5	2	0	**11**	0	5	0	2	0	0	14	0	0	2	0	0	1	5	2	0	7	**38**	**49**
Grand Ledge PD***	12	0	0	0	0	0	0	0	0	**0**	0	0	0	0	0	0	0	0	0	0	0	0	0	0	0	0	0	**0**	**0**
Lansing PD***	12	0	0	0	0	0	0	0	0	**0**	0	0	0	0	0	0	0	0	0	0	0	0	0	0	0	0	0	**0**	**0**
Maple Rapids PD*	0	0	0	0	0	0	0	0	0	**0**	0	0	0	0	0	0	0	0	0	0	0	0	0	0	0	0	0	**0**	**0**
Ovid PD***	12	0	1	0	0	7	18	0	1	**27**	0	6	0	0	0	0	15	0	0	1	1	0	3	13	5	1	24	**69**	**96**
Saint Johns PD	12	0	3	0	6	29	117	5	0	**160**	0	43	1	18	6	1	15	0	0	4	12	0	3	23	10	12	26	**174**	**334**
Crawford Co.		1	3	1	12	74	191	19	2	**303**	0	121	6	68	7	2	99	1	0	7	57	0	8	76	15	26	215	**708**	**1011**
MSP	12	0	1	0	1	7	7	3	1	**20**	0	29	2	2	1	0	8	0	0	3	46	0	1	40	9	5	54	**200**	**220**
Crawford Co Sher	12	1	1	0	5	56	90	12	0	**165**	0	44	0	8	1	1	60	0	0	3	10	0	4	22	1	9	98	**261**	**426**
Camp Grayling PD	12	0	0	0	1	0	10	0	0	**11**	0	0	0	0	0	0	4	1	0	0	0	0	0	1	3	1	5	**15**	**26**
Grayling PD	12	0	1	1	5	11	84	4	1	**107**	0	48	4	58	5	1	27	0	0	1	1	0	3	13	2	11	58	**232**	**339**
Delta Co.		0	9	2	8	48	194	11	5	**277**	1	128	6	46	5	3	140	1	0	27	123	0	8	101	74	156	330	**1149**	**1426**
MSP	12	0	4	1	3	33	84	5	2	**132**	1	69	2	25	3	1	46	1	0	17	114	0	4	78	58	45	135	**599**	**731**
Delta Co Sher	0	0	0	0	0	0	0	0	0	**0**	0	0	0	0	0	0	0	0	0	0	0	0	0	0	0	0	0	**0**	**0**
Escanaba DPS	0	0	0	0	0	0	0	0	0	**0**	0	0	0	0	0	0	0	0	0	0	0	0	0	0	0	0	0	**0**	**0**
Gladstone DPS	12	0	5	1	5	15	110	6	3	**145**	0	59	4	21	2	2	94	0	0	10	9	0	4	23	16	111	195	**550**	**695**

*Retired
**Reports through another agency
***Agency reports in more than one county

2001 OFFENSES BY COUNTY/ AGENCY

	Months Reported 2001	Murder	Rape	Robbery	Aggravated Assault	Burglary	Larceny	Motor Vehicle Theft	Arson	**Index Total**	Negligent Manslaughter	NonAggravated Assault	Forgery & Counterfeiting	Fraud	Embezzlement	Stolen Property	Vandalism	Weapons	Prostitution	Sex Offenses	Narcotic Laws	Gambling	Family & Children	Driving Under Influence Alcohol or Narcotics	Liquor Laws	Disorderly Conduct	All Other	**NonIndex Total**	**Grand Total**
Dickinson Co.		0	11	0	16	97	479	32	2	**637**	0	262	12	68	12	3	308	8	0	29	117	0	16	240	87	99	444	**1705**	**2342**
MSP	12	0	6	0	1	17	28	6	0	**58**	0	32	0	8	0	0	20	5	0	4	72	0	2	84	33	13	63	**336**	**394**
Dickinson Co Sher	12	0	0	0	6	21	68	6	0	**101**	0	29	0	6	0	0	61	0	0	1	5	0	0	35	4	10	59	**210**	**311**
Iron Mountain PD	12	0	3	0	8	29	218	12	0	**270**	0	110	10	40	8	1	134	2	0	9	13	0	7	38	27	34	170	**603**	**873**
Kingsford DPS	12	0	1	0	1	27	115	4	2	**150**	0	54	2	4	4	2	47	0	0	10	24	0	5	62	12	14	96	**336**	**486**
Norway PD	12	0	1	0	0	3	50	4	0	**58**	0	37	0	10	0	0	46	1	0	5	3	0	2	21	11	28	56	**220**	**278**
Eaton Co.		0	42	28	132	407	2192	170	7	**2978**	2	891	68	363	86	11	853	25	0	60	313	0	52	557	111	333	1404	**5129**	**8107**
MSP	12	0	4	0	6	1	12	3	2	**28**	0	6	1	11	2	0	2	3	0	4	83	0	0	36	3	5	126	**282**	**310**
Eaton Co Sher	12	0	22	26	91	318	1685	136	2	**2280**	2	608	46	291	57	8	627	13	0	37	150	0	24	387	55	236	931	**3472**	**5752**
Bellevue PD	0	0	0	0	0	0	0	0	0	**0**	0	0	0	0	0	0	0	0	0	0	0	0	0	0	0	0	0	**0**	**0**
Charlotte PD	12	0	10	2	14	42	221	14	2	**305**	0	98	16	37	17	1	93	3	0	12	42	0	21	55	22	65	98	**580**	**885**
Eaton Rapids PD	12	0	4	0	12	17	97	12	1	**143**	0	61	2	9	4	1	40	1	0	3	17	0	2	33	24	15	183	**395**	**538**
Grand Ledge PD***	12	0	2	0	5	26	131	3	0	**167**	0	52	3	7	4	1	72	5	0	2	20	0	2	42	7	5	32	**254**	**421**
Lansing PD***	12	0	0	0	0	0	0	0	0	**0**	0	0	0	0	0	0	0	0	0	0	0	0	0	0	0	0	0	**0**	**0**
Olivet PD	0	0	0	0	0	0	0	0	0	**0**	0	0	0	0	0	0	0	0	0	0	0	0	0	0	0	0	0	**0**	**0**
Potterville PD	12	0	0	0	4	3	46	2	0	**55**	0	66	0	4	2	0	19	0	0	2	1	0	3	4	0	7	34	**142**	**197**
Sunfield PD	12	0	0	0	0	0	0	0	0	**0**	0	0	0	4	0	0	0	0	0	0	0	0	0	0	0	0	0	**4**	**4**
Emmet Co.		0	21	3	30	103	563	18	6	**744**	0	275	19	494	29	4	296	6	0	18	138	0	17	312	107	578	2953	**5246**	**5990**
MSP	12	0	13	1	11	49	159	7	1	**241**	0	94	9	56	10	1	57	2	0	8	101	0	3	121	36	31	222	**751**	**992**
Emmet Co Sher	12	0	4	1	8	39	202	6	0	**260**	0	121	7	328	11	3	100	1	0	5	13	0	2	97	24	75	1861	**2648**	**2908**
Harbor Springs PD	12	0	0	0	2	0	26	1	0	**29**	0	7	0	5	0	0	8	0	0	0	1	0	0	5	0	0	75	**101**	**130**
Mackinaw City PD***	12	0	0	0	0	3	30	0	0	**33**	0	2	0	5	1	0	10	0	0	0	2	0	1	4	16	0	19	**60**	**93**
Petoskey DPS	12	0	4	1	9	12	146	4	5	**181**	0	51	3	100	7	0	121	3	0	5	21	0	11	85	31	472	776	**1686**	**1867**
Genesee Co.		51	260	718	2065	5277	12750	3302	218	**24641**	4	6473	272	1097	249	496	3488	243	236	443	1789	6	159	2017	533	1396	4417	**23318**	**47959**
MSP	12	0	47	4	50	112	252	57	9	**531**	0	173	7	69	4	10	131	17	0	32	495	2	8	263	81	66	875	**2233**	**2764**
Genesee Co Sher	12	1	10	7	46	187	622	53	0	**926**	1	283	6	120	9	34	332	9	64	20	204	0	7	306	32	36	165	**1628**	**2554**
Argentine Twp PD	12	0	2	0	5	25	75	10	0	**117**	1	48	0	6	1	0	77	0	0	3	2	0	2	10	20	8	35	**213**	**330**
Atlas Twp PD**	0	0	0	0	0	0	0	0	0	**0**	0	0	0	0	0	0	0	0	0	0	0	0	0	0	0	0	0	**0**	**0**
Bishop Int Airport DPS	9	0	0	0	1	0	11	30	0	**42**	0	0	0	0	0	0	10	0	0	0	0	0	0	1	0	0	0	**11**	**53**
Burton PD	12	0	6	29	97	394	1416	188	8	**2138**	1	355	43	130	51	61	361	8	0	41	28	0	14	132	37	161	197	**1620**	**3758**
Clio PD	12	0	0	0	5	23	94	18	1	**141**	0	70	2	20	4	5	53	0	0	6	10	0	4	30	2	31	65	**302**	**443**
Davison PD	12	0	4	1	3	15	108	9	1	**141**	0	43	3	6	1	2	39	0	0	3	11	0	0	32	10	21	38	**209**	**350**
Davison Twp PD	12	0	5	6	13	132	323	36	8	**523**	0	165	11	14	4	8	160	1	0	7	28	0	0	69	33	32	151	**683**	**1206**
Fenton PD	12	0	5	1	9	33	254	29	4	**335**	0	65	9	43	8	3	124	2	0	5	24	0	4	105	59	3	185	**639**	**974**
Flint PD	12	41	97	509	1365	2695	4292	1965	138	**11102**	0	3424	42	177	18	157	117	151	170	184	634	4	24	378	48	174	1355	**7057**	**18159**
Flint Twp PD	12	1	22	78	135	314	2001	345	9	**2905**	0	670	49	143	75	69	596	8	0	33	38	0	17	77	26	196	224	**2221**	**5126**
Flushing PD	12	0	2	4	5	11	129	6	0	**157**	0	46	4	30	5	2	54	2	0	4	21	0	1	30	2	38	29	**268**	**425**
Flushing Twp PD	12	0	2	1	4	40	78	3	1	**129**	0	54	1	1	0	1	35	2	0	4	9	0	0	73	23	19	51	**273**	**402**
Gaines PD	12	0	0	0	0	0	0	0	0	**0**	0	0	0	0	0	0	0	0	0	0	0	0	0	0	0	0	0	**0**	**0**
Genesee Twp PD	12	1	15	26	115	291	568	83	8	**1107**	1	275	19	36	8	32	288	4	1	26	33	0	12	117	38	80	203	**1173**	**2280**
Grand Blanc PD	12	0	2	2	10	54	226	16	2	**312**	0	91	1	25	9	5	95	1	0	14	36	0	4	27	6	117	160	**591**	**903**
Grand Blanc Twp PD	12	0	7	5	42	200	557	94	5	**910**	0	201	12	105	9	16	225	5	0	23	57	0	10	133	35	134	98	**1063**	**1973**

*Retired
**Reports through another agency
***Agency reports in more than one county

2001 OFFENSES BY COUNTY/ AGENCY

	Months Reported 2001	Murder	Rape	Robbery	Aggravated Assault	Burglary	Larceny	Motor Vehicle Theft	Arson	**Index Total**	Negligent Manslaughter	NonAggravated Assault	Forgery & Counterfeiting	Fraud	Embezzlement	Stolen Property	Vandalism	Weapons	Prostitution	Sex Offenses	Narcotic Laws	Gambling	Family & Children	Driving Under Influence Alcohol or Narcotics	Liquor Laws	Disorderly Conduct	All Other	**NonIndex Total**	**Grand Total**
Lennon PD***	12	0	0	0	0	0	0	0	0	**0**	0	0	0	0	0	0	0	0	0	0	0	0	0	0	0	0	0	**0**	**0**
Linden PD	12	0	0	1	0	7	30	1	0	**39**	0	2	0	0	0	0	21	0	0	0	0	0	0	0	0	0	1	**24**	**63**
Montrose PD*	0	0	0	0	0	0	0	0	0	**0**	0	0	0	0	0	0	0	0	0	0	0	0	0	0	0	0	0	**0**	**0**
Montrose Twp PD	12	0	0	1	6	16	65	3	0	**91**	0	33	1	22	0	0	52	1	0	5	11	0	4	26	0	13	75	**243**	**334**
Mount Morris PD	12	0	0	3	11	26	90	7	3	**140**	0	57	8	5	1	2	38	2	0	7	18	0	5	43	23	24	59	**292**	**432**
Mott Com Col DPS	12	0	0	0	0	2	73	9	0	**84**	0	2	0	0	0	0	30	0	0	0	0	0	0	0	0	1	0	**33**	**117**
Mundy Twp PD	12	0	5	4	4	98	451	32	1	**595**	0	108	25	46	14	14	115	2	0	5	19	0	5	39	8	38	39	**477**	**1072**
Mt Morris Twp PD	12	7	28	34	123	462	632	262	10	**1558**	0	132	24	69	23	69	369	23	0	4	71	0	33	50	14	136	247	**1264**	**2822**
Otisville PD	8	0	0	0	0	1	5	0	0	**6**	0	0	0	0	0	0	0	0	0	0	0	0	0	0	0	0	0	**0**	**6**
Richfield Twp PD	12	0	1	0	10	82	118	29	3	**243**	0	82	4	9	0	3	49	2	0	7	28	0	1	50	19	8	68	**330**	**573**
Swartz Creek PD	12	0	0	2	6	47	166	10	7	**238**	0	83	0	17	3	3	88	3	0	7	12	0	3	25	17	44	71	**376**	**614**
U Of M Flint DPS	12	0	0	0	0	10	114	7	0	**131**	0	11	1	4	2	0	29	0	1	3	0	0	1	1	0	16	26	**95**	**226**
Gladwin Co.		0	13	1	51	118	326	19	9	**537**	0	226	6	197	8	6	162	10	0	26	149	0	5	220	62	67	421	**1565**	**2102**
MSP	12	0	6	0	26	55	75	5	7	**174**	0	68	2	67	1	6	38	7	0	13	91	0	1	79	37	23	165	**598**	**772**
Gladwin Co Sher	12	0	7	1	19	48	117	11	2	**205**	0	113	2	78	1	0	74	3	0	8	30	0	2	93	3	15	131	**553**	**758**
Beaverton PD**	0	0	0	0	0	0	0	0	0	**0**	0	0	0	0	0	0	0	0	0	0	0	0	0	0	0	0	0	**0**	**0**
Gladwin PD	12	0	0	0	6	15	134	3	0	**158**	0	45	2	52	6	0	50	0	0	5	28	0	2	48	22	29	125	**414**	**572**
Gogebic Co.		0	13	0	24	80	229	21	2	**369**	0	152	9	60	2	3	168	13	0	12	80	0	3	158	74	95	793	**1622**	**1991**
MSP	12	0	8	0	13	9	16	1	0	**47**	0	19	1	6	1	0	14	3	0	4	40	0	2	85	37	14	33	**259**	**306**
Gogebic Co Sher	12	0	5	0	4	54	151	17	2	**233**	0	104	7	27	1	3	89	10	0	7	40	0	0	59	32	11	667	**1057**	**1290**
Ironwood PD	12	0	0	0	7	17	62	3	0	**89**	0	29	1	27	0	0	65	0	0	1	0	0	1	14	5	70	93	**306**	**395**
Marenisco Twp PD	0	0	0	0	0	0	0	0	0	**0**	0	0	0	0	0	0	0	0	0	0	0	0	0	0	0	0	0	**0**	**0**
Grand Traverse Co.		1	44	5	107	362	1976	119	14	**2628**	1	978	56	1168	69	19	815	26	0	99	340	0	36	608	222	390	2554	**7381**	**10009**
MSP	12	0	12	1	17	72	302	26	2	**432**	0	114	19	168	20	6	105	1	0	22	148	0	10	126	26	89	286	**1140**	**1572**
Grand Traverse Co Sher	12	1	23	3	64	208	1069	66	8	**1442**	1	671	29	662	33	10	416	17	0	52	147	0	19	397	145	196	2066	**4861**	**6303**
Traverse City PD***	12	0	9	1	26	82	605	27	4	**754**	0	193	8	338	16	3	294	8	0	25	45	0	7	85	51	105	202	**1380**	**2134**
Gratiot Co.		0	15	4	37	184	679	36	9	**964**	1	416	16	305	13	8	364	10	0	48	196	0	16	307	216	179	577	**2672**	**3636**
MSP	12	0	10	0	23	46	110	11	4	**204**	0	126	5	14	3	2	63	6	0	21	108	0	1	105	58	32	166	**710**	**914**
Gratiot Co Sher	12	0	1	1	5	57	223	18	1	**306**	1	112	4	122	2	6	107	2	0	12	63	0	9	91	46	31	316	**924**	**1230**
Alma PD	12	0	0	1	1	56	225	4	3	**290**	0	107	3	103	5	0	141	1	0	2	2	0	6	48	63	107	50	**638**	**928**
Breckenridge PD	12	0	0	0	1	3	13	0	0	**17**	0	1	0	0	0	0	2	0	0	0	3	0	0	18	20	0	1	**45**	**62**
Ithaca PD	11	0	0	0	0	1	6	0	1	**8**	0	9	1	12	0	0	1	0	0	1	0	0	0	11	2	0	6	**43**	**51**
St Louis PD	12	0	4	2	7	21	102	3	0	**139**	0	61	3	54	3	0	50	1	0	12	20	0	0	34	27	9	38	**312**	**451**
Hillsdale Co.		5	40	5	102	318	845	62	9	**1386**	0	725	29	258	22	12	657	18	0	47	215	0	170	285	143	414	1802	**4797**	**6183**
MSP	12	3	9	1	35	155	164	20	8	**395**	0	161	5	31	3	3	181	7	0	13	152	0	8	123	53	35	436	**1211**	**1606**
Hillsdale Co Sher	12	2	24	1	19	71	199	17	0	**333**	0	232	7	40	1	6	179	7	0	19	14	0	133	53	16	37	581	**1325**	**1658**
Hillsdale PD	12	0	5	1	18	47	190	13	0	**274**	0	186	12	111	8	1	162	1	0	7	18	0	7	31	24	257	409	**1234**	**1508**
Jonesville PD	12	0	0	1	10	10	83	5	1	**110**	0	71	4	43	4	0	47	0	0	2	4	0	15	38	15	8	109	**360**	**470**
Litchfield PD	12	0	2	0	5	11	119	1	0	**138**	0	33	0	20	3	1	38	0	0	1	7	0	5	18	11	47	131	**315**	**453**
Reading PD	12	0	0	0	4	5	20	2	0	**31**	0	9	0	7	2	0	12	1	0	1	3	0	1	6	10	23	63	**138**	**169**
Somerset Twp PD	12	0	0	1	11	19	70	4	0	**105**	0	33	1	6	1	1	38	2	0	4	17	0	1	16	14	7	73	**214**	**319**
Waldron PD	0	0	0	0	0	0	0	0	0	**0**	0	0	0	0	0	0	0	0	0	0	0	0	0	0	0	0	0	**0**	**0**

*Retired
**Reports through another agency
***Agency reports in more than one county

2001 OFFENSES BY COUNTY/ AGENCY

	Months Reported 2001	Murder	Rape	Robbery	Aggravated Assault	Burglary	Larceny	Motor Vehicle Theft	Arson	**Index Total**	Negligent Manslaughter	NonAggravated Assault	Forgery & Counterfeiting	Fraud	Embezzlement	Stolen Property	Vandalism	Weapons	Prostitution	Sex Offenses	Narcotic Laws	Gambling	Family & Children	Driving Under Influence Alcohol or Narcotics	Liquor Laws	Disorderly Conduct	All Other	**NonIndex Total**	**Grand Total**
Houghton Co.		0	13	0	20	98	417	50	10	**608**	0	271	15	80	5	11	307	4	0	14	63	0	13	192	73	143	382	**1573**	**2181**
MSP	12	0	4	0	5	49	82	20	3	**163**	0	89	4	13	1	2	68	4	0	7	32	0	3	64	26	45	116	**474**	**637**
Houghton Co Sher	12	0	5	0	7	28	102	15	2	**159**	0	93	3	38	0	6	57	0	0	4	16	0	8	43	18	50	168	**504**	**663**
Calumet PD	12	0	0	0	0	3	6	1	0	**10**	0	4	1	3	0	0	10	0	0	0	1	0	0	6	0	1	2	**28**	**38**
Calumet Twp PD**	0	0	0	0	0	0	0	0	0	**0**	0	0	0	0	0	0	0	0	0	0	0	0	0	0	0	0	0	**0**	**0**
Hancock PD	12	0	0	0	3	15	48	6	0	**72**	0	32	5	10	0	0	41	0	0	3	4	0	1	33	11	9	40	**189**	**261**
Houghton PD	12	0	0	0	0	1	70	3	2	**76**	0	16	1	3	3	0	55	0	0	0	4	0	0	30	2	2	4	**120**	**196**
Lake Linden PD	12	0	0	0	0	1	9	1	0	**11**	0	7	1	7	1	1	15	0	0	0	1	0	0	0	0	3	23	**59**	**70**
Laurium PD	12	0	3	0	4	0	23	4	0	**34**	0	23	0	1	0	1	26	0	0	0	4	0	0	12	2	6	15	**90**	**124**
Michigan Tech Univ DPS	12	0	1	0	1	1	77	0	3	**83**	0	7	0	5	0	1	35	0	0	0	1	0	1	4	14	27	14	**109**	**192**
Huron Co.		0	13	0	18	122	456	20	9	**638**	0	336	19	513	12	6	488	5	0	46	159	1	18	257	235	500	2656	**5251**	**5889**
MSP	12	0	3	0	3	10	29	4	0	**49**	0	27	0	5	1	0	36	1	0	11	38	1	1	66	31	27	65	**310**	**359**
Huron Co Sher	12	0	8	0	8	64	160	8	6	**254**	0	169	5	37	3	1	236	2	0	25	25	0	6	120	84	155	492	**1360**	**1614**
Bad Axe PD	12	0	2	0	6	22	138	7	0	**175**	0	80	9	344	8	5	97	1	0	8	65	0	10	25	50	196	1758	**2656**	**2831**
Caseville PD	12	0	0	0	0	4	28	1	0	**33**	0	15	1	0	0	0	14	0	0	0	3	0	0	9	6	21	36	**105**	**138**
Elkton PD	12	0	0	0	0	10	26	0	2	**38**	0	11	0	27	0	0	16	1	0	2	1	0	1	5	5	40	74	**183**	**221**
Fairhaven Twp PD	0	0	0	0	0	0	0	0	0	**0**	0	0	0	0	0	0	0	0	0	0	0	0	0	0	0	0	0	**0**	**0**
Harbor Beach PD	12	0	0	0	0	4	36	0	1	**41**	0	17	0	31	0	0	40	0	0	0	25	0	0	19	21	24	121	**298**	**339**
Pigeon PD	11	0	0	0	0	2	4	0	0	**6**	0	5	1	0	0	0	16	0	0	0	0	0	0	1	0	1	2	**26**	**32**
Port Austin PD	12	0	0	0	1	6	23	0	0	**30**	0	5	2	46	0	0	20	0	0	0	1	0	0	6	25	25	61	**191**	**221**
Sebewaing PD	0	0	0	0	0	0	0	0	0	**0**	0	0	0	0	0	0	0	0	0	0	0	0	0	0	0	0	0	**0**	**0**
Ubly PD	12	0	0	0	0	0	12	0	0	**12**	0	7	1	23	0	0	13	0	0	0	1	0	0	6	13	11	47	**122**	**134**
Ingham Co.		11	283	302	1271	2065	9240	764	127	**14063**	0	3717	374	942	214	230	4306	195	102	254	1807	0	108	2354	2153	2906	8724	**28386**	**42449**
MSP	12	0	7	0	2	6	90	10	1	**116**	0	22	4	27	5	3	23	7	3	11	195	0	3	128	11	41	210	**693**	**809**
Ingham Co Sher	12	2	50	17	92	377	777	97	17	**1429**	0	587	20	157	22	9	705	43	0	12	321	0	56	324	8	577	1832	**4673**	**6102**
East Lansing PD***	12	0	15	29	157	287	1232	53	17	**1790**	0	317	14	158	10	35	653	10	0	32	104	0	5	329	352	494	1195	**3708**	**5498**
Lansing PD***	12	8	178	227	940	994	4382	483	68	**7280**	0	2013	282	306	94	145	1955	112	98	108	905	0	0	1041	1097	1062	4093	**13311**	**20591**
Lansing Twp PD	12	1	2	13	30	53	303	48	2	**452**	0	101	10	56	12	6	139	3	0	17	22	0	5	35	1	40	17	**464**	**916**
Lansing Comm Coll DPS	12	0	0	0	1	1	138	2	0	**142**	0	4	0	2	2	0	26	0	0	2	5	0	0	0	34	10	61	**146**	**288**
Leslie PD	12	0	2	0	1	19	85	0	1	**108**	0	26	1	13	2	0	40	1	0	2	6	0	5	3	7	41	26	**173**	**281**
Mason PD	12	0	5	1	5	16	268	4	2	**301**	0	137	6	23	17	7	89	6	1	12	49	0	5	56	25	130	237	**800**	**1101**
Meridian Twp PD	12	0	12	7	31	178	1083	44	15	**1370**	0	371	30	165	36	17	412	10	0	39	112	0	27	329	115	243	584	**2490**	**3860**
Michigan State Univ PD	12	0	9	8	11	123	832	19	3	**1005**	0	106	7	27	13	8	229	3	0	17	83	0	2	85	503	263	458	**1804**	**2809**
Webberville PD*	0	0	0	0	0	0	0	0	0	**0**	0	0	0	0	0	0	0	0	0	0	0	0	0	0	0	0	0	**0**	**0**
Williamston PD	12	0	3	0	1	11	50	4	1	**70**	0	33	0	8	1	0	35	0	0	2	5	0	0	24	0	5	11	**124**	**194**
Ionia Co.		0	54	3	106	276	1046	67	19	**1571**	3	774	34	288	14	19	642	8	0	115	202	0	44	459	217	298	1577	**4694**	**6265**
MSP	12	0	24	1	39	102	223	29	8	**426**	1	217	8	72	6	7	158	2	0	40	81	0	18	100	52	79	268	**1109**	**1535**
Ionia Co Sher	12	0	11	1	16	76	200	17	6	**327**	1	217	16	100	4	9	134	1	0	27	37	0	5	143	53	33	529	**1309**	**1636**
Belding PD	12	0	7	0	28	30	230	3	0	**298**	0	137	3	21	0	0	125	1	0	9	34	0	10	88	38	89	302	**857**	**1155**
Ionia DPS	12	0	9	1	18	47	252	13	1	**341**	1	145	5	56	4	2	124	3	0	26	35	0	5	91	36	57	291	**881**	**1222**
Lake Odessa PD	12	0	2	0	3	13	61	5	2	**86**	0	24	1	13	0	0	49	0	0	8	4	0	4	13	15	17	99	**247**	**333**
Portland PD	12	0	1	0	2	8	80	0	2	**93**	0	34	1	26	0	1	52	1	0	5	11	0	2	24	23	23	88	**291**	**384**

*Retired
**Reports through another agency
***Agency reports in more than one county

2001 OFFENSES BY COUNTY/ AGENCY

	Months Reported 2001	Murder	Rape	Robbery	Aggravated Assault	Burglary	Larceny	Motor Vehicle Theft	Arson	**Index Total**	Negligent Manslaughter	NonAggravated Assault	Forgery & Counterfeiting	Fraud	Embezzlement	Stolen Property	Vandalism	Weapons	Prostitution	Sex Offenses	Narcotic Laws	Gambling	Family & Children	Driving Under Influence Alcohol or Narcotics	Liquor Laws	Disorderly Conduct	All Other	**NonIndex Total**	**Grand Total**
Iosco Co.		0	18	2	35	235	458	32	9	**789**	0	264	12	243	10	4	348	8	0	39	90	0	17	165	83	165	828	**2276**	**3065**
MSP	12	0	9	2	18	88	109	15	7	**248**	0	121	3	100	2	2	93	6	0	18	72	0	1	108	42	47	128	**743**	**991**
Iosco Co Sher	12	0	0	0	0	16	30	0	0	**46**	0	6	0	15	0	0	24	0	0	2	0	0	0	0	1	4	164	**216**	**262**
East Tawas PD	12	0	3	0	9	49	124	8	1	**194**	0	79	3	66	4	0	70	0	0	5	7	0	4	33	10	111	139	**531**	**725**
Oscoda Twp PD	12	0	6	0	8	82	195	9	1	**301**	0	58	6	62	4	2	161	2	0	14	11	0	12	24	30	3	397	**786**	**1087**
Iron Co.		0	9	1	21	53	150	22	1	**257**	0	128	6	199	3	12	129	1	0	14	30	0	2	73	41	26	227	**891**	**1148**
MSP	12	0	3	1	8	16	28	5	1	**62**	0	19	0	4	1	1	18	0	0	7	15	0	0	20	11	8	42	**146**	**208**
Iron Co Sher	12	0	1	0	4	10	21	3	0	**39**	0	31	4	27	0	6	26	0	0	2	7	0	1	35	19	7	83	**248**	**287**
Crystal Falls PD	12	0	0	0	0	0	6	0	0	**6**	0	3	0	2	0	0	11	0	0	0	2	0	0	8	2	0	5	**33**	**39**
Iron River PD	12	0	5	0	8	22	86	12	0	**133**	0	67	2	166	1	5	62	1	0	4	6	0	1	10	8	10	90	**433**	**566**
Twin City PD	12	0	0	0	1	5	9	2	0	**17**	0	8	0	0	1	0	12	0	0	1	0	0	0	0	1	1	7	**31**	**48**
Isabella Co.		1	41	6	82	298	1110	71	15	**1624**	2	614	31	216	22	15	672	11	0	60	221	0	35	318	287	366	1587	**4457**	**6081**
MSP	12	0	9	1	19	96	188	19	6	**338**	0	134	6	39	2	4	134	1	0	35	120	0	7	59	39	67	254	**901**	**1239**
Isabella Co Sher	12	1	14	3	38	108	279	27	4	**474**	2	252	12	52	3	5	181	7	0	10	51	0	22	111	52	138	516	**1414**	**1888**
Central Mi Univ DPS	12	0	5	0	0	8	270	5	1	**289**	0	18	5	33	2	2	142	0	0	5	21	0	1	15	7	73	39	**363**	**652**
Clare PD***	12	0	0	0	1	1	18	0	0	**20**	0	2	0	32	2	1	0	0	0	1	1	0	0	1	2	3	3	**48**	**68**
Mount Pleasant PD	12	0	13	2	23	75	333	17	3	**466**	0	199	6	58	12	3	204	3	0	9	26	0	4	120	182	74	744	**1644**	**2110**
Shepherd PD	12	0	0	0	1	10	22	3	1	**37**	0	9	2	2	1	0	11	0	0	0	2	0	1	12	5	11	31	**87**	**124**
Jackson Co.		4	112	129	620	1168	4319	477	56	**6885**	0	3279	107	391	86	102	2273	102	20	240	1033	8	205	1268	404	1163	2552	**13233**	**20118**
MSP	12	1	21	2	54	130	257	37	3	**505**	0	212	9	52	4	12	163	26	5	43	545	8	12	281	32	113	350	**1867**	**2372**
Jackson Co Sher	12	2	19	7	73	188	512	95	8	**904**	0	607	15	82	13	12	278	19	2	43	78	0	39	160	69	52	435	**1904**	**2808**
Blackman Twp PD	12	0	10	10	39	76	471	47	4	**657**	0	265	10	33	17	23	147	3	1	13	93	0	14	278	62	322	258	**1539**	**2196**
Columbia Twp PD	12	1	1	0	11	41	169	12	2	**237**	0	70	10	14	3	7	123	2	0	4	27	0	10	41	8	141	83	**543**	**780**
Concord PD	12	0	1	0	1	8	29	1	0	**40**	0	33	0	0	2	2	22	0	0	1	3	0	2	12	4	10	26	**117**	**157**
Grass Lake Twp PD**	0	0	0	0	0	0	0	0	0	**0**	0	0	0	0	0	0	0	0	0	0	0	0	0	0	0	0	0	**0**	**0**
Jackson PD	12	0	50	105	372	453	2179	197	35	**3391**	0	1583	41	155	34	26	1174	43	12	104	238	0	96	316	187	444	970	**5423**	**8814**
Leoni Twp PD	12	0	4	2	23	133	325	33	1	**521**	0	161	8	15	9	10	111	1	0	12	18	0	9	53	11	37	126	**581**	**1102**
Napoleon Twp PD	0	0	0	0	0	0	0	0	0	**0**	0	0	0	0	0	0	0	0	0	0	0	0	0	0	0	0	0	**0**	**0**
Norvell Twp PD	12	0	1	0	5	17	19	1	0	**43**	0	9	0	1	0	1	16	0	0	1	7	0	0	9	3	6	25	**78**	**121**
Parma Sandstone PD	12	0	0	0	0	15	18	2	0	**35**	0	15	1	1	0	1	12	0	0	1	1	0	0	31	2	4	25	**94**	**129**
Spring Arbor Twp PD^	12	0	1	0	5	19	49	3	0	**77**	0	43	4	7	1	4	57	3	0	9	5	0	3	34	5	9	73	**257**	**334**
Springport PD*	0	0	0	0	0	0	0	0	0	**0**	0	0	0	0	0	0	0	0	0	0	0	0	0	0	0	0	0	**0**	**0**
Summit Twp PD	12	0	3	3	35	80	276	47	2	**446**	0	264	8	30	3	3	163	5	0	9	16	0	20	49	19	22	156	**767**	**1213**
Waterloo Twp PD	12	0	1	0	2	8	15	2	1	**29**	0	17	1	1	0	1	7	0	0	0	2	0	0	4	2	3	25	**63**	**92**
Woodstock Twp PD***	12	0	0	0	0	0	0	0	0	**0**	0	0	0	0	0	0	0	0	0	0	0	0	0	0	0	0	0	**0**	**0**
Kalamazoo Co.		7	178	271	821	2452	8095	804	118	**12746**	12	4309	270	877	208	131	3229	90	44	369	1634	3	187	1070	1463	2437	4604	**20937**	**33683**
MSP	12	0	10	0	14	17	22	1	2	**66**	2	25	2	14	0	20	10	0	0	7	56	0	2	21	8	10	118	**295**	**361**
Kalamazoo Co Sher	12	1	26	32	83	602	1496	135	14	**2389**	6	767	78	94	35	7	694	5	0	74	167	0	29	241	150	160	699	**3206**	**5595**
Augusta PD	12	0	0	0	0	2	16	0	0	**18**	0	6	1	5	1	0	4	0	0	0	0	0	0	1	2	1	13	**34**	**52**
Charleston Twp PD*	0	0	0	0	0	0	0	0	0	**0**	0	0	0	0	0	0	0	0	0	0	0	0	0	0	0	0	0	**0**	**0**
Galesburg PD	12	0	0	0	0	9	34	1	0	**44**	0	20	0	2	0	1	18	0	0	1	0	0	0	1	0	4	21	**68**	**112**
Kalamazoo DPS	12	4	106	200	601	1366	3539	483	78	**6377**	2	2599	98	411	75	75	1443	66	42	196	1132	3	125	323	762	1746	2554	**11652**	**18029**

*Retired
**Reports through another agency
***Agency reports in more than one county

2001 OFFENSES BY COUNTY/ AGENCY

	Months Reported 2001	Murder	Rape	Robbery	Aggravated Assault	Burglary	Larceny	Motor Vehicle Theft	Arson	**Index Total**	Negligent Manslaughter	NonAggravated Assault	Forgery & Counterfeiting	Fraud	Embezzlement	Stolen Property	Vandalism	Weapons	Prostitution	Sex Offenses	Narcotic Laws	Gambling	Family & Children	Driving Under Influence Alcohol or Narcotics	Liquor Laws	Disorderly Conduct	All Other	**NonIndex Total**	**Grand Total**
Kalamazoo Twp PD	12	1	10	14	59	170	695	93	7	**1049**	0	301	12	70	16	3	306	9	2	35	45	0	12	111	63	33	203	**1221**	**2270**
Parchment PD	12	0	2	2	1	3	43	3	0	**54**	0	13	1	0	0	0	8	0	0	0	4	0	0	30	9	1	12	**78**	**132**
Portage PD	12	1	15	22	55	266	1806	76	8	**2249**	2	521	77	261	79	23	499	8	0	49	145	0	19	205	167	422	839	**3316**	**5565**
Richland PD	0	0	0	0	0	0	0	0	0	**0**	0	0	0	0	0	0	0	0	0	0	0	0	0	0	0	0	0	**0**	**0**
Ross Twp PD	0	0	0	0	0	0	0	0	0	**0**	0	0	0	0	0	0	0	0	0	0	0	0	0	0	0	0	0	**0**	**0**
Schoolcraft PD	12	0	0	0	1	3	15	5	0	**24**	0	4	0	7	0	0	15	0	0	0	0	0	0	1	3	2	6	**38**	**62**
Vicksburg PD	12	0	0	0	1	1	18	1	0	**21**	0	17	0	2	0	0	11	0	0	0	2	0	0	11	1	4	51	**99**	**120**
Western Mich Univ PD	12	0	9	1	6	13	411	6	9	**455**	0	36	1	11	2	2	221	2	0	7	83	0	0	125	298	54	88	**930**	**1385**
Kalkaska Co.		1	18	3	29	162	389	29	3	**634**	2	247	9	186	5	4	200	20	0	39	86	0	53	133	51	193	1167	**2395**	**3029**
MSP	12	1	9	2	13	71	59	12	1	**168**	1	62	1	17	1	2	32	8	0	17	56	0	7	57	19	23	147	**450**	**618**
Kalkaska Co Sher	12	0	7	1	12	69	140	14	1	**244**	1	144	3	21	0	0	120	8	0	18	20	0	46	49	18	94	624	**1166**	**1410**
Kalkaska PD	12	0	2	0	4	22	190	3	1	**222**	0	41	5	148	4	2	48	4	0	4	10	0	0	27	14	76	396	**779**	**1001**
Kent Co.		15	235	679	2023	5044	14997	1359	128	**24480**	5	9967	389	2514	489	241	7080	263	317	914	3621	4	712	2963	1785	2107	13323	**46694**	**71174**
MSP	12	0	9	0	9	2	31	1	2	**54**	0	15	10	43	4	5	28	13	1	13	263	1	0	363	75	8	500	**1342**	**1396**
Kent Co Sher	12	1	56	26	225	1151	3250	278	26	**5013**	2	2201	91	441	92	31	1679	26	1	172	602	0	199	583	382	431	2133	**9066**	**14079**
Cedar Springs PD	12	0	3	1	10	34	160	5	2	**215**	0	113	5	10	7	4	57	4	0	11	17	0	6	15	21	63	171	**504**	**719**
East Grand Rapids DPS	12	0	1	0	1	48	91	4	0	**145**	0	51	2	15	0	0	42	1	0	5	16	0	2	74	22	24	98	**352**	**497**
Grand Rapids Com Col PD	12	0	0	1	0	0	97	2	0	**100**	0	3	0	234	4	5	60	0	0	8	1	0	0	1	0	32	102	**450**	**550**
Grand Rapids PD^	12	12	53	552	1431	2582	6719	677	66	**12092**	1	5239	152	624	154	120	3718	172	266	429	1988	3	328	1027	679	392	5923	**21215**	**33307**
Grandville PD	12	0	12	4	16	108	800	19	3	**962**	0	265	13	121	51	8	165	5	0	40	96	0	21	160	82	120	420	**1567**	**2529**
Kentwood PD	12	0	26	30	68	345	1257	65	7	**1798**	0	406	30	166	69	26	478	9	1	54	95	0	38	181	68	254	354	**2229**	**4027**
Lowell PD	12	0	1	1	11	15	42	7	2	**79**	0	60	2	31	9	3	43	2	0	11	18	0	19	38	30	11	133	**410**	**489**
Rockford PD	12	0	1	0	4	18	101	8	1	**133**	0	82	2	15	4	2	42	3	0	3	24	0	8	65	39	59	388	**736**	**869**
Sand Lake PD	12	0	0	0	1	1	0	0	0	**2**	0	1	0	0	0	0	1	0	0	0	4	0	0	8	5	4	6	**29**	**31**
Sparta PD	12	0	2	2	2	20	119	9	1	**155**	0	31	5	7	6	1	58	1	0	5	13	0	3	33	20	96	134	**413**	**568**
Walker PD	12	0	7	10	29	114	836	51	1	**1048**	1	272	27	85	31	10	248	4	0	27	79	0	17	152	110	324	410	**1797**	**2845**
Wyoming PD	12	2	64	52	216	606	1494	233	17	**2684**	1	1228	50	722	58	26	461	23	48	136	405	0	71	263	252	289	2551	**6584**	**9268**
Keweenaw Co.		0	0	0	4	12	32	1	0	**49**	0	29	1	8	0	0	20	0	0	1	5	0	0	8	6	46	94	**218**	**267**
MSP	12	0	0	0	0	0	0	0	0	**0**	0	0	0	0	0	0	1	0	0	1	1	0	0	1	1	2	0	**7**	**7**
Keweenaw Co Sher	12	0	0	0	4	12	32	1	0	**49**	0	29	1	8	0	0	19	0	0	0	4	0	0	7	5	44	94	**211**	**260**
Lake Co.		2	9	4	30	168	167	9	3	**392**	0	131	12	124	4	10	93	7	0	22	61	0	4	128	27	46	342	**1011**	**1403**
MSP	12	0	4	0	5	9	11	1	0	**30**	0	13	0	7	2	1	2	0	0	7	12	0	0	7	9	9	24	**93**	**123**
Lake Co Sher	12	2	5	4	25	159	156	8	3	**362**	0	118	12	117	2	9	91	7	0	15	49	0	4	121	18	37	318	**918**	**1280**
Lapeer Co.		1	27	13	91	423	1111	89	13	**1768**	0	758	29	311	21	54	589	19	0	90	287	0	22	632	146	157	1464	**4579**	**6347**
MSP	12	0	18	1	28	62	127	14	8	**258**	0	166	13	79	2	8	80	5	0	38	121	0	2	117	36	29	402	**1098**	**1356**
Lapeer Co Sher	12	0	2	1	21	111	228	34	4	**401**	0	186	5	35	1	10	135	1	0	11	38	0	11	163	26	29	373	**1024**	**1425**
Almont PD	12	1	2	2	7	13	52	7	0	**84**	0	45	3	11	0	2	69	3	0	6	21	0	1	35	24	9	88	**317**	**401**
Brown City PD***	12	0	0	0	0	0	0	0	0	**0**	0	0	0	0	0	0	0	0	0	0	0	0	0	0	0	0	0	**0**	**0**
Dryden Twp PD	12	0	1	0	0	9	23	1	0	**34**	0	15	0	5	0	0	32	0	0	1	7	0	0	37	3	5	47	**152**	**186**
Imlay City PD	12	0	1	5	9	23	140	7	0	**185**	0	80	3	72	3	4	51	4	0	7	25	0	0	77	28	22	83	**459**	**644**
Lapeer PD	12	0	3	4	21	185	459	16	0	**688**	0	231	2	61	15	14	166	6	0	21	53	0	4	109	24	57	311	**1074**	**1762**
Lapeer Twp PD	2	0	0	0	0	1	3	0	0	**4**	0	0	0	0	0	0	0	0	0	0	0	0	0	0	0	0	4	**4**	**8**

*Retired
**Reports through another agency
***Agency reports in more than one county

2001 OFFENSES BY COUNTY/ AGENCY

	Months Reported 2001	Murder	Rape	Robbery	Aggravated Assault	Burglary	Larceny	Motor Vehicle Theft	Arson	**Index Total**	Negligent Manslaughter	NonAggravated Assault	Forgery & Counterfeiting	Fraud	Embezzlement	Stolen Property	Vandalism	Weapons	Prostitution	Sex Offenses	Narcotic Laws	Gambling	Family & Children	Driving Under Influence Alcohol or Narcotics	Liquor Laws	Disorderly Conduct	All Other	**NonIndex Total**	**Grand Total**
Metamora Twp PD	12	0	0	0	4	16	55	9	0	**84**	0	20	2	26	0	15	29	0	0	4	17	0	2	90	4	5	124	**338**	**422**
North Branch PD	12	0	0	0	1	3	24	1	1	**30**	0	15	1	22	0	1	27	0	0	2	5	0	2	4	1	1	32	**113**	**143**
Leelanau Co.		0	5	1	21	45	150	9	3	**234**	0	135	2	66	6	0	116	2	0	7	37	0	7	95	39	40	510	**1062**	**1296**
MSP	12	0	5	0	2	1	14	0	1	**23**	0	11	0	6	2	0	6	0	0	2	11	0	1	10	4	5	16	**74**	**97**
Leelanau Co Sher	12	0	0	1	18	43	127	9	2	**200**	0	121	2	49	2	0	99	2	0	5	24	0	6	83	34	35	490	**952**	**1152**
Northport Village PD*	0	0	0	0	0	0	0	0	0	**0**	0	0	0	0	0	0	0	0	0	0	0	0	0	0	0	0	0	**0**	**0**
Suttons Bay PD	12	0	0	0	1	1	8	0	0	**10**	0	3	0	11	1	0	11	0	0	0	2	0	0	2	1	0	2	**33**	**43**
Traverse City PD***	12	0	0	0	0	0	1	0	0	**1**	0	0	0	0	1	0	0	0	0	0	0	0	0	0	0	0	2	**3**	**4**
Lenawee Co.		2	48	17	133	411	1619	120	28	**2378**	0	1163	41	310	38	20	1000	21	0	119	361	1	221	643	194	348	2101	**6581**	**8959**
MSP	12	1	15	0	14	90	128	9	10	**267**	0	143	5	46	2	1	93	6	0	29	158	1	2	299	13	55	291	**1144**	**1411**
Lenawee Co Sher	12	1	9	0	14	104	239	21	3	**391**	0	204	3	42	4	0	240	2	0	13	25	0	163	125	29	43	416	**1309**	**1700**
Addison PD*	0	0	0	0	0	0	0	0	0	**0**	0	0	0	0	0	0	0	0	0	0	0	0	0	0	0	0	0	**0**	**0**
Adrian PD	12	0	13	16	80	140	778	63	6	**1096**	0	554	23	144	15	9	398	6	0	55	70	0	38	64	68	139	618	**2201**	**3297**
Adrian Twp PD	0	0	0	0	0	0	0	0	0	**0**	0	0	0	0	0	0	0	0	0	0	0	0	0	0	0	0	0	**0**	**0**
Blissfield PD	12	0	3	1	2	15	84	1	1	**107**	0	23	1	17	4	0	41	1	0	2	9	0	0	20	18	20	101	**257**	**364**
Cambridge Twp PD	12	0	1	0	1	14	16	1	0	**33**	0	14	0	1	0	0	18	0	0	1	7	0	0	13	2	8	138	**202**	**235**
Clinton PD	12	0	1	0	4	8	46	4	0	**63**	0	33	2	2	4	2	31	0	0	3	6	0	1	17	11	10	69	**191**	**254**
Hudson PD	12	0	1	0	8	9	65	9	1	**93**	0	58	1	8	2	5	45	4	0	8	24	0	9	26	18	12	259	**479**	**572**
Madison Twp PD	12	0	2	0	1	4	28	0	1	**36**	0	9	0	6	1	0	13	0	0	1	0	0	1	0	0	12	11	**54**	**90**
Morenci PD	12	0	0	0	2	4	14	2	0	**22**	0	23	2	11	0	0	10	1	0	1	3	0	3	4	0	5	31	**94**	**116**
Raisin Twp DPS	6	0	0	0	0	1	14	1	0	**16**	0	3	0	0	2	0	7	1	0	0	2	0	0	0	2	4	27	**48**	**64**
Tecumseh PD	12	0	3	0	7	22	207	9	6	**254**	0	99	4	33	4	3	104	0	0	6	57	0	4	75	33	40	140	**602**	**856**
Woodstock Twp PD***	12	0	0	0	0	0	0	0	0	**0**	0	0	0	0	0	0	0	0	0	0	0	0	0	0	0	0	0	**0**	**0**
Livingston Co.		0	30	16	140	429	1824	202	21	**2662**	2	877	54	244	74	39	977	20	0	89	568	0	69	776	261	404	1797	**6251**	**8913**
MSP	12	0	9	5	57	120	439	62	7	**699**	1	228	21	96	12	7	238	2	0	41	266	0	9	205	54	168	524	**1872**	**2571**
Livingston Co Sher	12	0	12	5	30	125	470	73	6	**721**	1	307	16	54	8	7	254	7	0	22	107	0	38	285	48	54	569	**1777**	**2498**
Brighton PD	12	0	3	2	17	29	251	12	2	**316**	0	71	4	41	21	6	106	1	0	8	40	0	2	47	65	71	162	**645**	**961**
Fowlerville PD	12	0	1	0	1	11	55	5	0	**73**	0	27	2	0	1	0	28	0	0	2	15	0	3	9	15	2	61	**165**	**238**
Green Oak Twp PD	12	0	2	2	14	46	150	21	3	**238**	0	74	4	6	3	4	74	0	0	5	15	0	3	57	21	53	101	**420**	**658**
Hamburg Twp PD	12	0	1	1	4	32	141	13	1	**193**	0	40	3	28	2	10	119	1	0	5	74	0	3	102	33	5	121	**546**	**739**
Howell PD	12	0	2	1	12	52	210	13	0	**290**	0	103	3	16	26	2	129	8	0	5	38	0	9	58	24	37	142	**600**	**890**
Kensington Metro Pk PD***	12	0	0	0	0	0	0	0	0	**0**	0	0	0	0	0	0	0	0	0	0	0	0	0	0	0	0	0	**0**	**0**
Pinckney PD	12	0	0	0	2	11	100	1	1	**115**	0	18	1	3	1	3	18	1	0	1	13	0	1	9	1	12	86	**168**	**283**
Unadilla Twp PD	12	0	0	0	3	3	8	2	1	**17**	0	9	0	0	0	0	11	0	0	0	0	0	1	4	0	2	31	**58**	**75**
Luce Co.		0	8	0	16	48	65	9	0	**146**	0	70	0	41	3	2	30	1	0	6	35	0	3	68	36	33	109	**437**	**583**
MSP	12	0	8	0	10	47	57	9	0	**131**	0	68	0	7	3	2	27	1	0	5	28	0	1	63	36	32	85	**358**	**489**
Luce Co Sher	12	0	0	0	2	1	3	0	0	**6**	0	2	0	34	0	0	2	0	0	1	7	0	0	5	0	1	13	**65**	**71**
Newberry PD	1	0	0	0	4	0	5	0	0	**9**	0	0	0	0	0	0	1	0	0	0	0	0	2	0	0	0	11	**14**	**23**

*Retired
**Reports through another agency
***Agency reports in more than one county

2001 OFFENSES BY COUNTY/ AGENCY

	Months Reported 2001	Murder	Rape	Robbery	Aggravated Assault	Burglary	Larceny	Motor Vehicle Theft	Arson	**Index Total**	Negligent Manslaughter	NonAggravated Assault	Forgery & Counterfeiting	Fraud	Embezzlement	Stolen Property	Vandalism	Weapons	Prostitution	Sex Offenses	Narcotic Laws	Gambling	Family & Children	Driving Under Influence Alcohol or Narcotics	Liquor Laws	Disorderly Conduct	All Other	**NonIndex Total**	**Grand Total**
Mackinac Co.		0	11	3	26	84	428	18	7	**577**	0	117	10	65	3	2	117	9	0	18	152	0	8	128	153	91	229	**1102**	**1679**
MSP	12	0	10	1	17	57	116	7	6	**214**	0	74	2	23	2	1	40	6	0	10	136	0	2	94	80	43	128	**641**	**855**
Mackinac Co Sher	12	0	0	0	3	9	15	1	0	**28**	0	9	2	12	0	0	12	1	0	1	4	0	1	13	19	5	23	**102**	**130**
Mackinac Island PD	12	0	1	1	2	1	230	4	1	**240**	0	8	1	4	1	0	14	1	0	5	8	0	0	1	38	12	43	**136**	**376**
St Ignace PD	12	0	0	1	4	17	67	6	0	**95**	0	26	5	26	0	1	51	1	0	2	4	0	5	20	16	31	35	**223**	**318**
Macomb Co.		13	319	500	2029	2942	14457	3038	190	**23488**	1	7559	348	2697	441	499	8417	331	79	611	3671	4	846	4644	1106	5265	11317	**47836**	**71324**
MSP	12	3	6	1	9	9	30	12	0	**70**	0	28	5	37	3	11	23	12	1	11	328	0	2	546	57	21	383	**1468**	**1538**
Macomb Co Sher	12	0	85	12	61	313	1590	173	27	**2261**	1	870	17	281	19	37	1448	53	0	50	327	0	47	1396	314	587	1607	**7054**	**9315**
Armada PD	12	0	0	0	0	4	22	1	0	**27**	0	10	0	9	1	0	31	0	0	0	0	0	0	15	5	4	31	**106**	**133**
Centerline PD	12	0	3	13	11	41	196	61	5	**330**	0	86	8	41	5	7	107	3	0	8	48	0	5	53	1	36	280	**688**	**1018**
Chesterfield Twp PD	12	0	1	6	17	107	602	27	2	**762**	0	85	1	42	14	0	342	4	1	11	144	0	10	261	51	307	568	**1841**	**2603**
Clinton Twp PD	12	2	59	70	637	402	1395	328	23	**2916**	0	759	56	347	62	29	1064	47	1	63	310	0	57	273	29	1167	2921	**7185**	**10101**
Eastpointe PD	12	0	10	48	89	167	768	258	13	**1353**	0	745	17	119	15	78	427	23	0	29	204	0	154	107	97	99	661	**2775**	**4128**
Fraser PD	12	0	5	4	17	32	232	31	0	**321**	0	123	6	30	9	7	102	3	0	13	349	0	9	290	61	220	146	**1368**	**1689**
Grosse Pte Shores PD***	12	0	0	0	0	0	0	0	0	**0**	0	0	0	0	0	0	0	0	0	0	0	0	0	0	0	0	0	**0**	**0**
Macomb Comm College DPS	12	0	0	0	2	2	56	4	0	**64**	0	8	0	0	1	0	41	0	0	2	0	0	0	0	0	6	14	**72**	**136**
Memphis PD***	12	0	1	0	6	0	36	0	0	**43**	0	20	0	20	0	0	17	2	0	3	7	0	2	14	6	27	43	**161**	**204**
Metro Beach PD	12	0	0	0	0	0	13	1	0	**14**	0	0	1	0	0	0	7	0	0	0	1	0	0	0	3	0	0	**12**	**26**
Mount Clemens PD	12	0	19	33	89	128	490	99	8	**866**	0	315	19	80	5	6	349	13	41	20	192	0	40	92	46	322	346	**1886**	**2752**
New Baltimore PD	12	0	1	1	5	25	184	15	1	**232**	0	83	3	25	3	2	132	4	0	10	105	0	3	122	23	252	225	**992**	**1224**
New Haven PD	12	0	1	0	9	1	7	3	0	**21**	0	42	0	1	0	0	4	0	0	1	4	0	1	31	1	1	5	**91**	**112**
Richmond PD	12	0	2	1	33	15	118	9	0	**178**	0	72	5	92	8	4	70	7	0	6	27	0	3	49	32	82	85	**542**	**720**
Romeo PD	12	0	2	1	7	10	65	6	1	**92**	0	76	5	26	2	1	41	1	0	0	13	0	3	29	21	25	76	**319**	**411**
Roseville PD	12	0	20	32	100	182	1784	346	22	**2486**	0	733	32	269	84	21	906	20	0	49	150	0	12	184	17	845	1200	**4522**	**7008**
St Clair Shores PD	12	2	3	37	130	237	994	179	17	**1599**	0	952	25	227	29	20	530	7	3	38	135	0	34	84	13	112	314	**2523**	**4122**
Shelby Twp PD	12	1	10	13	52	112	653	97	3	**941**	0	150	21	88	14	13	371	2	0	26	69	0	14	170	8	147	300	**1393**	**2334**
Sterling Heights PD	12	0	20	37	203	387	2627	270	10	**3554**	0	1319	38	499	82	52	1312	57	0	94	277	2	57	533	139	580	1082	**6123**	**9677**
Stoney Creek Metro PD***	12	0	0	0	2	0	10	0	0	**12**	0	5	0	4	0	0	28	0	0	5	1	0	0	1	8	14	61	**127**	**139**
Utica PD	0	0	0	0	0	0	0	0	0	**0**	0	0	0	0	0	0	0	0	0	0	0	0	0	0	0	0	0	**0**	**0**
Warren PD	12	5	71	191	550	768	2585	1118	58	**5346**	0	1078	89	460	85	211	1065	73	32	172	980	2	393	394	174	411	969	**6588**	**11934**
Manistee Co.		0	16	1	33	130	394	30	3	**607**	1	271	9	186	9	5	180	7	0	31	151	0	29	262	150	148	885	**2324**	**2931**
MSP	12	0	6	1	18	68	147	15	1	**256**	1	97	3	52	3	2	46	2	0	21	74	0	11	108	47	49	199	**715**	**971**
Manistee Co Sher	12	0	3	0	7	32	103	6	1	**152**	0	79	3	93	2	1	51	3	0	4	34	0	12	41	37	29	457	**846**	**998**
Manistee PD	12	0	7	0	8	30	144	9	1	**199**	0	95	3	41	4	2	83	2	0	6	43	0	6	113	66	70	229	**763**	**962**
Marquette Co.		0	24	3	78	191	1040	79	23	**1438**	0	684	14	677	20	8	638	12	0	64	256	0	90	533	526	375	3146	**7043**	**8481**
MSP	12	0	8	0	34	81	158	16	11	**308**	0	149	1	31	6	2	87	9	0	24	152	0	3	252	57	61	292	**1126**	**1434**
Marquette Co Sher	12	0	1	0	10	38	145	10	4	**208**	0	105	1	313	5	1	84	1	0	11	10	0	70	38	16	34	2127	**2816**	**3024**
Chocolay Twp PD	12	0	0	0	0	13	31	0	0	**44**	0	15	2	37	0	0	29	0	0	0	0	0	0	13	8	62	64	**230**	**274**
Forsyth Twp PD	12	0	1	0	2	13	35	8	1	**60**	0	45	3	11	0	0	38	0	0	5	6	0	5	25	22	6	123	**289**	**349**
Ishpeming PD	12	0	7	0	4	5	125	6	2	**149**	0	111	1	85	0	0	84	1	0	2	16	0	8	45	30	39	143	**565**	**714**
Ishpeming Twp PD	12	0	0	0	1	0	9	2	0	**12**	0	0	0	2	0	0	6	0	0	0	0	0	0	0	0	0	4	**12**	**24**
Marquette PD	12	0	6	3	22	33	361	26	2	**453**	0	191	6	55	9	1	220	1	0	15	45	0	2	113	315	121	294	**1388**	**1841**

*Retired
**Reports through another agency
***Agency reports in more than one county

2001 OFFENSES BY COUNTY/ AGENCY

	Months Reported 2001	Murder	Rape	Robbery	Aggravated Assault	Burglary	Larceny	Motor Vehicle Theft	Arson	**Index Total**	Negligent Manslaughter	NonAggravated Assault	Forgery & Counterfeiting	Fraud	Embezzlement	Stolen Property	Vandalism	Weapons	Prostitution	Sex Offenses	Narcotic Laws	Gambling	Family & Children	Driving Under Influence Alcohol or Narcotics	Liquor Laws	Disorderly Conduct	All Other	**NonIndex Total**	**Grand Total**
Negaunee PD	12	0	1	0	3	7	40	9	1	**61**	0	54	0	100	0	0	19	0	0	4	8	0	0	23	32	12	77	**329**	**390**
Northern Mi Univ PD	12	0	0	0	2	1	136	2	2	**143**	0	14	0	43	0	4	71	0	0	3	19	0	2	24	46	40	22	**288**	**431**
Republic Twp PD*	0	0	0	0	0	0	0	0	0	**0**	0	0	0	0	0	0	0	0	0	0	0	0	0	0	0	0	0	**0**	**0**
Richmond Twp PD**	0	0	0	0	0	0	0	0	0	**0**	0	0	0	0	0	0	0	0	0	0	0	0	0	0	0	0	0	**0**	**0**
Mason Co.		0	27	1	59	246	712	45	4	**1094**	0	427	25	161	7	10	429	6	0	49	131	0	54	204	167	193	944	**2807**	**3901**
MSP	12	0	7	0	3	15	65	5	2	**97**	0	33	4	5	1	1	25	2	0	12	63	0	2	16	19	1	59	**243**	**340**
Mason Co Sher	12	0	6	1	38	150	330	16	2	**543**	0	223	15	99	5	6	218	1	0	18	40	0	25	112	35	110	563	**1470**	**2013**
Ludington PD	12	0	14	0	15	77	301	13	0	**420**	0	150	6	49	1	3	177	3	0	19	25	0	26	73	99	79	306	**1016**	**1436**
Scottville PD	12	0	0	0	3	4	16	11	0	**34**	0	21	0	8	0	0	9	0	0	0	3	0	1	3	14	3	16	**78**	**112**
Mecosta Co.		0	16	6	74	308	814	63	7	**1288**	1	486	15	345	11	10	503	6	0	52	152	0	22	254	236	518	655	**3266**	**4554**
MSP	12	0	6	0	7	45	57	10	0	**125**	0	98	3	17	0	2	49	2	0	16	59	0	3	68	20	26	149	**512**	**637**
Mecosta Co Sher	12	0	5	0	25	187	355	31	2	**605**	0	271	5	282	5	2	234	2	0	17	29	0	4	88	51	165	303	**1458**	**2063**
Big Rapids DPS	11	0	4	4	40	46	209	20	4	**327**	1	96	6	26	6	6	147	0	0	13	15	0	13	62	99	239	189	**918**	**1245**
Ferris State Univ DPS	12	0	1	2	2	30	193	2	1	**231**	0	21	1	20	0	0	73	2	0	6	49	0	2	36	66	88	14	**378**	**609**
Menominee Co.		1	13	5	19	142	407	21	9	**617**	0	225	3	32	2	6	329	10	0	48	77	0	18	266	146	120	779	**2061**	**2678**
MSP	12	0	3	0	5	31	51	4	7	**101**	0	62	0	8	1	1	54	6	0	15	37	0	4	99	51	35	121	**494**	**595**
Menominee Co Sher	12	1	4	1	4	47	82	8	2	**149**	0	55	0	9	0	2	81	1	0	16	9	0	4	61	47	7	431	**723**	**872**
Menominee PD	12	0	6	4	10	64	274	9	0	**367**	0	108	3	15	1	3	194	3	0	17	31	0	10	106	48	78	227	**844**	**1211**
Midland Co.		4	34	7	95	294	1083	57	17	**1591**	0	654	24	276	19	5	591	5	0	55	188	0	47	487	76	222	674	**3323**	**4914**
MSP	12	0	3	0	0	7	11	4	1	**26**	0	14	0	7	1	0	12	0	0	9	31	0	0	13	4	13	52	**156**	**182**
Midland Co Sher	12	0	10	1	52	184	270	21	8	**546**	0	280	9	86	3	2	223	2	0	26	71	0	25	225	11	32	233	**1228**	**1774**
Coleman PD	12	0	0	0	0	0	36	2	1	**39**	0	9	0	6	0	1	15	0	0	1	2	0	0	5	2	5	11	**57**	**96**
Delta College PD***	12	0	0	0	0	0	0	0	0	**0**	0	0	0	0	0	0	0	0	0	0	0	0	0	0	0	0	0	**0**	**0**
Midland PD***	12	4	21	6	43	103	766	30	7	**980**	0	351	15	177	15	2	341	3	0	19	84	0	22	244	59	172	378	**1882**	**2862**
Midland Twp PD*	0	0	0	0	0	0	0	0	0	**0**	0	0	0	0	0	0	0	0	0	0	0	0	0	0	0	0	0	**0**	**0**
Saginaw Val St Univ DPS***	12	0	0	0	0	0	0	0	0	**0**	0	0	0	0	0	0	0	0	0	0	0	0	0	0	0	0	0	**0**	**0**
Missaukee Co.		1	9	0	18	100	171	23	2	**324**	0	108	2	171	3	9	114	1	0	18	33	0	20	94	39	44	421	**1077**	**1401**
MSP	12	0	2	0	7	31	23	3	0	**66**	0	17	0	2	2	0	14	0	0	5	20	0	0	28	12	6	79	**185**	**251**
Missaukee Co Sher	12	1	7	0	11	69	148	20	2	**258**	0	91	2	169	1	9	100	1	0	13	13	0	20	66	27	38	342	**892**	**1150**
Monroe Co.		6	95	35	279	1009	2950	358	88	**4820**	2	2108	70	346	58	102	1550	42	4	126	731	3	94	820	206	490	1671	**8423**	**13243**
MSP	12	0	16	3	37	110	202	29	6	**403**	1	191	24	182	10	41	87	12	0	26	403	2	4	321	92	69	366	**1831**	**2234**
Monroe Co Sher	12	4	59	24	165	770	2045	262	68	**3397**	1	1389	32	121	44	54	947	18	4	76	222	0	62	284	29	233	859	**4375**	**7772**
Carleton PD	12	0	0	0	5	8	40	6	0	**59**	0	56	1	5	0	0	17	1	0	2	1	0	2	8	3	5	13	**114**	**173**
Erie Twp PD	12	1	2	0	1	9	21	5	1	**40**	0	29	0	1	0	3	17	0	0	0	4	0	1	19	0	2	16	**92**	**132**
Luna Pier PD	12	1	2	1	8	8	45	0	3	**68**	0	25	0	4	1	1	21	1	0	0	5	0	3	5	6	10	56	**138**	**206**
Milan PD***	12	0	1	0	10	4	77	2	0	**94**	0	54	3	10	0	1	47	0	0	1	9	0	9	26	14	74	191	**439**	**533**
Monroe PD	12	0	15	7	53	100	520	54	10	**759**	0	364	10	23	3	2	414	10	0	21	87	1	13	157	62	97	170	**1434**	**2193**
South Rockwood PD	0	0	0	0	0	0	0	0	0	**0**	0	0	0	0	0	0	0	0	0	0	0	0	0	0	0	0	0	**0**	**0**
Montcalm Co.		2	62	7	104	493	892	115	23	**1698**	3	714	32	234	22	15	518	13	0	98	156	0	31	339	157	439	1136	**3907**	**5605**
MSP	12	0	20	2	43	191	186	37	8	**487**	0	158	9	49	8	6	116	8	0	34	74	0	13	67	16	52	248	**858**	**1345**
Montcalm Co Sher	12	2	31	0	36	185	320	42	11	**627**	3	224	11	87	7	7	204	3	0	51	42	0	7	143	52	61	539	**1441**	**2068**
Belvidere Twp PD	0	0	0	0	0	0	0	0	0	**0**	0	0	0	0	0	0	0	0	0	0	0	0	0	0	0	0	0	**0**	**0**

*Retired
**Reports through another agency
***Agency reports in more than one county

2001 OFFENSES BY COUNTY/ AGENCY

	Months Reported 2001	Murder	Rape	Robbery	Aggravated Assault	Burglary	Larceny	Motor Vehicle Theft	Arson	**Index Total**	Negligent Manslaughter	NonAggravated Assault	Forgery & Counterfeiting	Fraud	Embezzlement	Stolen Property	Vandalism	Weapons	Prostitution	Sex Offenses	Narcotic Laws	Gambling	Family & Children	Driving Under Influence Alcohol or Narcotics	Liquor Laws	Disorderly Conduct	All Other	**NonIndex Total**	**Grand Total**
Carson City PD	12	0	0	0	0	0	0	0	0	**0**	0	2	0	0	0	0	1	0	0	0	5	0	0	18	15	5	16	**62**	**62**
Crystal Twp PD	12	0	1	0	0	10	38	4	0	**53**	0	12	0	4	0	0	43	0	0	1	1	0	0	23	11	0	2	**97**	**150**
Edmore-Home PD	0	0	0	0	0	0	0	0	0	**0**	0	0	0	0	0	0	0	0	0	0	0	0	0	0	0	0	0	**0**	**0**
Greenville DPS	12	0	8	2	17	78	274	28	0	**407**	0	273	7	49	5	1	116	2	0	8	25	0	10	60	37	292	237	**1122**	**1529**
Howard City PD	12	0	1	3	7	20	58	4	1	**94**	0	28	4	41	2	1	23	0	0	3	2	0	1	7	14	24	67	**217**	**311**
Lakeview PD	12	0	0	0	1	4	7	0	1	**13**	0	9	0	0	0	0	9	0	0	0	6	0	0	19	12	1	20	**76**	**89**
Pierson Twp PD*	0	0	0	0	0	0	0	0	0	**0**	0	0	0	0	0	0	0	0	0	0	0	0	0	0	0	0	0	**0**	**0**
Sheridan PD	0	0	0	0	0	0	0	0	0	**0**	0	0	0	0	0	0	0	0	0	0	0	0	0	0	0	0	0	**0**	**0**
Stanton PD	11	0	1	0	0	5	9	0	2	**17**	0	8	1	4	0	0	6	0	0	1	1	0	0	2	0	4	7	**34**	**51**
Montmorency Co.		0	6	1	7	44	51	7	1	**117**	0	36	0	31	0	2	46	2	0	9	24	0	4	16	3	5	52	**230**	**347**
MSP	12	0	5	0	4	20	15	2	0	**46**	0	16	0	19	0	1	20	1	0	8	22	0	1	11	3	4	42	**148**	**194**
Montmorency Co Sher	12	0	1	1	3	24	36	5	1	**71**	0	20	0	12	0	1	26	1	0	1	2	0	3	5	0	1	10	**82**	**153**
Muskegon Co.		4	153	148	670	1336	6663	614	67	**9655**	0	3837	241	1070	102	104	3708	43	25	327	709	4	246	757	356	5648	6009	**23186**	**32841**
MSP	12	0	19	0	30	135	234	28	4	**450**	0	172	18	81	5	4	133	4	8	23	301	0	7	104	33	135	245	**1273**	**1723**
Muskegon Co Sher	12	0	18	12	68	222	1140	78	15	**1553**	0	581	36	85	19	12	690	0	0	65	57	0	25	159	81	889	724	**3423**	**4976**
Montague PD	12	0	3	0	2	3	44	2	0	**54**	0	43	1	6	0	1	29	1	0	0	7	0	1	16	17	4	37	**163**	**217**
Muskegon PD	12	1	61	82	288	561	2180	235	22	**3430**	0	1856	62	169	21	12	1246	23	2	132	124	2	158	243	67	3144	2287	**9548**	**12978**
Muskegon Hts PD	12	2	31	36	208	168	796	169	19	**1429**	0	590	30	107	5	54	673	4	15	43	107	2	19	73	24	347	198	**2291**	**3720**
Muskegon Twp PD	12	1	9	7	26	151	866	37	4	**1101**	0	236	12	430	21	12	388	0	0	24	30	0	9	57	23	570	1058	**2870**	**3971**
North Muskegon PD	12	0	0	1	1	13	96	5	1	**117**	0	23	2	18	2	0	25	0	0	3	4	0	3	17	8	51	59	**215**	**332**
Norton Shores PD	12	0	7	7	35	59	940	50	2	**1100**	0	223	68	67	21	6	366	2	0	32	34	0	17	43	66	350	949	**2244**	**3344**
Roosevelt Park PD	12	0	1	2	7	8	199	5	0	**222**	0	40	3	35	3	1	58	2	0	2	1	0	0	32	10	30	18	**235**	**457**
Whitehall PD	12	0	4	1	5	16	168	5	0	**199**	0	73	9	72	5	2	100	7	0	3	44	0	7	13	27	128	434	**924**	**1123**
Newaygo Co.		2	49	3	105	465	785	68	7	**1484**	1	734	32	372	20	15	466	20	0	108	225	0	28	436	248	442	1184	**4331**	**5815**
MSP	12	1	32	1	37	161	220	26	2	**480**	0	247	5	48	1	6	169	5	0	40	98	0	8	147	72	168	204	**1218**	**1698**
Newaygo Co Sher	12	0	9	0	45	222	236	32	2	**546**	1	299	6	26	3	3	157	7	0	44	68	0	4	146	68	136	354	**1322**	**1868**
Fremont PD	12	0	2	0	4	19	123	2	3	**153**	0	58	7	231	4	2	37	0	0	6	31	0	8	69	68	34	179	**734**	**887**
Grant PD	12	0	0	0	3	7	23	0	0	**33**	0	5	0	2	0	0	13	1	0	0	2	0	1	17	15	19	28	**103**	**136**
Hesperia PD***	11	0	0	0	1	0	2	0	0	**3**	0	1	0	1	0	0	1	1	0	1	0	0	0	9	4	2	23	**43**	**46**
Newaygo PD	12	1	4	0	9	27	99	7	0	**147**	0	78	8	17	9	3	59	5	0	8	13	0	3	37	17	43	141	**441**	**588**
White Cloud PD	12	0	2	2	6	29	82	1	0	**122**	0	46	6	47	3	1	30	1	0	9	13	0	4	11	4	40	255	**470**	**592**
Oakland Co.		15	409	741	2761	5615	22831	3683	265	**36320**	7	12418	689	3937	906	341	10117	342	72	957	3648	7	553	7180	1969	13905	13261	**70309**	**106629**
MSP	12	1	21	3	40	83	186	30	3	**367**	0	125	12	38	2	20	160	23	2	31	187	0	8	841	60	46	568	**2123**	**2490**
Oakland Co Sher	12	1	85	59	333	807	3456	370	96	**5207**	0	2415	87	471	80	48	1840	54	1	165	543	0	90	1027	445	2521	2752	**12539**	**17746**
Auburn Hills PD	12	0	4	16	38	129	1141	99	6	**1433**	1	404	24	129	72	13	240	4	0	28	80	0	22	177	62	411	169	**1836**	**3269**
Berkley PD	12	1	0	7	4	31	185	16	0	**244**	0	76	2	13	6	1	71	7	0	4	25	0	5	48	20	103	61	**442**	**686**
Beverly Hills DPS	12	0	2	2	3	7	125	8	0	**147**	0	9	2	7	2	0	39	1	0	1	11	0	0	33	6	66	37	**214**	**361**
Birmingham PD	12	0	1	5	9	65	355	38	1	**474**	0	128	4	119	14	0	117	3	0	7	55	0	1	205	36	297	567	**1553**	**2027**
Bloomfield Hills PD	12	0	0	0	0	1	16	0	0	**17**	0	0	0	1	0	1	3	0	0	2	0	0	0	80	0	37	207	**331**	**348**
Bloomfield Twp PD	12	0	1	10	20	129	585	46	11	**802**	0	196	32	176	24	5	193	2	0	17	59	0	4	256	52	385	233	**1634**	**2436**
Clarkston PD	12	0	0	0	0	1	8	0	0	**9**	0	2	0	0	0	0	6	0	0	0	4	0	0	12	1	3	6	**34**	**43**
Clawson PD	12	0	1	2	4	20	94	16	1	**138**	0	61	0	10	3	1	61	0	0	2	2	0	2	54	9	272	53	**530**	**668**

*Retired
**Reports through another agency
***Agency reports in more than one county

2001 OFFENSES BY COUNTY/ AGENCY

	Months Reported 2001	Murder	Rape	Robbery	Aggravated Assault	Burglary	Larceny	Motor Vehicle Theft	Arson	**Index Total**	Negligent Manslaughter	NonAggravated Assault	Forgery & Counterfeiting	Fraud	Embezzlement	Stolen Property	Vandalism	Weapons	Prostitution	Sex Offenses	Narcotic Laws	Gambling	Family & Children	Driving Under Influence Alcohol or Narcotics	Liquor Laws	Disorderly Conduct	All Other	**NonIndex Total**	**Grand Total**
Farmington PD	12	0	0	4	5	29	191	12	0	**241**	0	64	1	33	14	0	79	1	0	5	39	0	7	149	35	118	262	**807**	**1048**
Farmington Hills PD	12	1	15	26	150	381	1375	164	23	**2135**	0	833	68	335	78	27	617	33	2	70	440	2	34	356	87	1443	746	**5171**	**7306**
Ferndale PD	12	1	17	34	32	146	515	134	4	**883**	0	228	9	71	11	12	230	16	3	44	73	0	19	186	64	1035	341	**2342**	**3225**
Franklin PD	12	0	0	0	4	10	31	7	0	**52**	0	18	0	3	1	1	17	0	0	5	1	0	2	2	0	9	11	**70**	**122**
Hazel Park PD	12	0	24	31	64	116	462	161	1	**859**	0	406	52	29	11	5	212	4	9	38	59	0	32	85	67	1560	247	**2816**	**3675**
Holly PD	12	0	0	0	0	4	55	1	0	**60**	0	7	0	4	0	0	27	1	0	3	0	0	2	26	18	122	72	**282**	**342**
Huntington Woods PD	12	0	0	0	0	5	55	1	0	**61**	0	7	3	16	1	1	19	1	0	1	1	0	2	52	0	23	8	**135**	**196**
Keego Harbor PD	12	0	1	0	2	2	14	6	0	**25**	0	4	0	2	0	0	11	1	0	2	2	0	1	38	5	196	29	**291**	**316**
Kensington Metro Pk PD***	12	0	0	0	0	0	0	0	0	**0**	0	0	0	0	0	0	0	0	0	0	0	0	0	0	0	1	0	**1**	**1**
Lake Angelus PD	12	0	0	0	0	0	0	0	0	**0**	0	0	0	0	0	0	0	0	0	0	0	0	0	2	1	2	5	**10**	**10**
Lake Orion PD	12	0	0	0	6	8	54	4	0	**72**	0	63	4	10	3	0	48	0	0	1	27	0	0	157	25	58	81	**477**	**549**
Lathrup Village PD	12	0	0	4	6	10	38	11	1	**70**	0	20	0	15	2	1	27	0	0	1	3	0	0	0	2	16	25	**112**	**182**
Madison Hts PD	12	1	7	38	32	173	851	241	6	**1349**	1	521	16	176	31	18	420	15	1	33	71	0	10	116	37	29	174	**1669**	**3018**
Milford PD	12	0	4	1	6	28	143	8	5	**195**	0	58	12	30	6	0	142	0	0	9	37	0	7	96	36	115	109	**657**	**852**
Northville PD***	12	0	1	0	0	0	13	0	0	**14**	0	3	0	1	0	0	2	0	0	0	0	0	0	47	15	28	293	**389**	**403**
Novi PD	12	0	13	9	29	154	1223	69	8	**1505**	0	403	16	209	54	17	432	5	1	36	100	0	11	285	74	21	192	**1856**	**3361**
Oak Park PD	12	0	5	28	35	196	528	144	1	**937**	0	229	9	69	14	12	276	18	0	38	134	0	14	272	19	805	383	**2292**	**3229**
Orchard Lake PD	12	0	0	1	3	3	52	4	0	**63**	0	14	1	3	0	0	40	0	0	1	5	0	0	22	5	6	9	**106**	**169**
Oxford PD	12	0	1	0	3	15	61	2	0	**82**	0	39	0	10	0	0	34	0	0	5	10	0	7	45	13	94	74	**331**	**413**
Oakland Co Comm Col DPS	12	0	0	0	2	1	67	6	0	**76**	0	9	0	1	2	0	15	0	0	8	2	0	0	0	3	28	6	**74**	**150**
Oakland Univ PD	12	0	1	0	0	3	99	0	2	**105**	0	12	1	6	0	1	36	0	0	5	8	0	1	14	9	13	10	**116**	**221**
Pleasant Ridge PD	12	0	0	0	0	1	9	0	0	**10**	0	1	0	3	0	0	2	0	0	0	0	0	0	26	3	72	59	**166**	**176**
Pontiac PD	12	4	92	187	846	1089	1760	546	33	**4557**	0	2106	63	288	37	33	1382	53	44	96	644	4	92	215	218	802	609	**6686**	**11243**
Rochester PD	12	0	0	1	4	27	165	13	0	**210**	0	66	2	19	3	0	96	2	0	6	82	0	2	187	37	213	59	**774**	**984**
Royal Oak PD	12	0	23	49	57	270	1116	166	7	**1688**	1	851	71	165	42	30	469	8	2	53	136	0	20	215	86	252	841	**3242**	**4930**
Royal Oak Twp PD*	0	0	0	0	0	0	0	0	0	**0**	0	0	0	0	0	0	0	0	0	0	0	0	0	0	0	0	0	**0**	**0**
South Lyon PD	12	0	4	0	14	8	114	1	1	**142**	0	52	3	1	4	0	68	2	0	5	25	0	13	79	16	209	124	**601**	**743**
Southfield PD	12	5	34	150	817	713	2757	828	15	**5319**	0	814	59	734	156	65	677	44	2	59	205	0	43	279	52	209	1069	**4467**	**9786**
Stoney Creek Metro PD***	12	0	0	0	0	0	0	0	0	**0**	0	0	0	0	0	0	0	0	0	0	0	0	0	0	0	0	0	**0**	**0**
Sylvan Lake PD	12	0	0	1	0	2	15	0	0	**18**	0	5	0	4	1	1	2	0	1	0	2	0	0	18	1	140	10	**185**	**203**
Troy PD	12	0	11	16	64	326	1663	205	18	**2303**	4	662	66	241	114	5	495	16	1	39	146	0	19	469	101	365	1982	**4725**	**7028**
Walled Lake PD	12	0	3	1	10	21	179	21	0	**235**	0	92	7	42	4	3	60	0	0	10	36	0	5	181	50	143	97	**730**	**965**
Waterford Twp PD	12	0	12	45	79	372	1553	203	12	**2276**	0	718	35	251	90	11	615	25	2	75	275	1	49	479	67	277	252	**3222**	**5498**
West Bloomfield Twp PD	12	0	8	9	7	98	708	18	7	**855**	0	323	21	131	17	7	481	3	1	18	55	0	13	131	44	116	94	**1455**	**2310**
White Lake Twp PD	12	0	14	1	18	69	432	47	2	**583**	0	253	4	30	3	0	190	0	0	22	30	0	10	120	44	795	190	**1691**	**2274**
Wixom PD	12	0	3	1	11	55	348	34	1	**453**	0	106	2	40	4	2	142	0	0	9	23	0	6	78	38	381	103	**934**	**1387**
Wolverine Lake PD	12	0	1	0	4	7	34	3	0	**49**	0	15	1	1	0	0	24	0	0	3	11	0	0	20	6	68	42	**191**	**240**
Oceana Co.		0	13	0	35	104	328	22	3	**505**	0	289	8	38	4	9	148	3	0	42	109	0	10	210	201	104	444	**1619**	**2124**
MSP	12	0	3	0	8	47	110	10	1	**179**	0	110	2	13	2	4	57	1	0	24	39	0	3	35	25	21	154	**490**	**669**
Oceana Co Sher	12	0	7	0	19	51	126	5	2	**210**	0	100	3	5	1	3	47	0	0	13	52	0	2	143	155	6	59	**589**	**799**
Benona Twp PD*	0	0	0	0	0	0	0	0	0	**0**	0	0	0	0	0	0	0	0	0	0	0	0	0	0	0	0	0	**0**	**0**
Hart PD	12	0	3	0	8	6	86	6	0	**109**	0	76	3	18	1	2	43	2	0	3	13	0	5	20	16	74	209	**485**	**594**

*Retired
**Reports through another agency
***Agency reports in more than one county

2001 OFFENSES BY COUNTY/ AGENCY

	Months Reported 2001	Murder	Rape	Robbery	Aggravated Assault	Burglary	Larceny	Motor Vehicle Theft	Arson	**Index Total**	Negligent Manslaughter	NonAggravated Assault	Forgery & Counterfeiting	Fraud	Embezzlement	Stolen Property	Vandalism	Weapons	Prostitution	Sex Offenses	Narcotic Laws	Gambling	Family & Children	Driving Under Influence Alcohol or Narcotics	Liquor Laws	Disorderly Conduct	All Other	**NonIndex Total**	**Grand Total**
Hesperia PD***	11	0	0	0	0	0	2	0	0	**2**	0	1	0	2	0	0	0	0	0	2	4	0	0	3	4	1	17	**34**	**36**
New Era PD	12	0	0	0	0	0	0	0	0	**0**	0	0	0	0	0	0	0	0	0	0	0	0	0	0	0	0	0	**0**	**0**
Pentwater PD	3	0	0	0	0	0	3	1	0	**4**	0	0	0	0	0	0	1	0	0	0	1	0	0	0	1	2	4	**9**	**13**
Shelby PD	12	0	0	0	0	0	1	0	0	**1**	0	2	0	0	0	0	0	0	0	0	0	0	0	9	0	0	0	**11**	**12**
Rothbury PD	12	0	0	0	0	0	0	0	0	**0**	0	0	0	0	0	0	0	0	0	0	0	0	0	0	0	0	1	**1**	**1**
Ogemaw Co.		0	14	0	48	184	310	20	6	**582**	1	236	15	388	13	10	141	7	0	34	112	0	4	199	37	84	628	**1909**	**2491**
MSP	12	0	10	0	24	87	92	10	3	**226**	0	118	3	29	3	1	50	6	0	20	51	0	0	76	15	25	119	**516**	**742**
Ogemaw Co Sher	12	0	3	0	15	89	99	8	2	**216**	1	64	5	26	0	7	50	1	0	7	45	0	0	67	16	8	296	**593**	**809**
Rose City PD	12	0	0	0	2	1	12	0	0	**15**	0	7	2	16	0	0	5	0	0	1	2	0	0	16	3	9	21	**82**	**97**
West Branch PD	12	0	1	0	7	7	107	2	1	**125**	0	47	5	317	10	2	36	0	0	6	14	0	4	40	3	42	192	**718**	**843**
Ontonagon Co.		0	6	0	16	50	46	7	1	**126**	0	69	1	14	0	1	50	3	0	4	26	0	3	79	32	25	120	**427**	**553**
MSP	12	0	4	0	8	21	14	2	1	**50**	0	24	0	9	0	1	13	2	0	4	19	0	1	41	7	6	22	**149**	**199**
Ontonagon Co Sher	12	0	2	0	8	29	32	5	0	**76**	0	45	1	5	0	0	37	1	0	0	7	0	2	38	25	19	98	**278**	**354**
Ontonagon PD**	0	0	0	0	0	0	0	0	0	**0**	0	0	0	0	0	0	0	0	0	0	0	0	0	0	0	0	0	**0**	**0**
Osceola Co.		0	18	2	36	149	215	17	5	**442**	0	184	6	83	3	1	129	3	0	27	44	0	10	108	46	98	477	**1219**	**1661**
MSP	12	0	14	0	26	106	101	11	5	**263**	0	102	5	32	3	1	63	1	0	19	36	0	2	45	27	62	215	**613**	**876**
Osceola Co Sher	12	0	1	0	1	19	31	3	0	**55**	0	32	0	4	0	0	16	2	0	2	7	0	5	50	9	7	206	**340**	**395**
Evart PD	12	0	3	0	3	14	48	1	0	**69**	0	32	1	10	0	0	33	0	0	4	1	0	2	10	7	27	25	**152**	**221**
Marion PD	12	0	0	0	1	1	24	0	0	**26**	0	4	0	37	0	0	12	0	0	0	0	0	1	3	1	0	20	**78**	**104**
Reed City PD	12	0	0	2	5	9	11	2	0	**29**	0	14	0	0	0	0	5	0	0	2	0	0	0	0	2	2	11	**36**	**65**
Oscoda Co.		0	6	0	14	108	180	12	3	**323**	0	99	6	115	2	2	120	5	0	25	41	0	27	67	38	140	386	**1073**	**1396**
MSP	12	0	2	0	4	7	8	3	0	**24**	0	8	1	6	0	0	7	1	0	13	23	0	1	3	0	8	20	**91**	**115**
Oscoda Co Sher	12	0	4	0	10	101	172	9	3	**299**	0	91	5	109	2	2	113	4	0	12	18	0	26	64	38	132	366	**982**	**1281**
Otsego Co.		1	12	2	36	190	373	29	4	**647**	1	201	7	223	13	5	166	5	0	37	121	0	15	189	60	46	342	**1431**	**2078**
MSP	12	0	10	1	25	69	91	12	3	**211**	0	112	1	16	2	3	76	5	0	23	96	0	7	78	27	21	193	**660**	**871**
Otsego Co Sher	12	1	0	0	3	40	62	3	0	**109**	1	50	1	80	0	0	40	0	0	6	5	0	4	56	16	6	60	**325**	**434**
Gaylord PD	12	0	2	1	8	81	220	14	1	**327**	0	39	5	127	11	2	50	0	0	8	20	0	4	55	17	19	89	**446**	**773**
Ottawa Co.		2	123	41	329	1062	4129	222	37	**5945**	7	2468	132	684	156	56	2157	65	4	280	942	1	1545	1206	978	1561	6450	**18692**	**24637**
MSP	12	0	7	0	18	67	166	12	2	**272**	0	93	10	51	3	5	95	2	0	21	256	0	8	58	33	103	159	**897**	**1169**
Ottawa Co Sher	12	0	85	16	185	742	2140	126	16	**3310**	7	1166	66	251	91	32	1137	35	3	165	357	1	1495	581	461	380	4407	**10635**	**13945**
Coopersville PD*	0	0	0	0	0	0	0	0	0	**0**	0	0	0	0	0	0	0	0	0	0	0	0	0	0	0	0	0	**0**	**0**
Grand Haven DPS	12	0	4	1	19	60	351	16	8	**459**	0	192	13	127	23	4	187	6	0	27	71	0	4	171	131	232	396	**1584**	**2043**
Grand Valley St Univ DPS	12	0	0	0	0	5	120	1	0	**126**	0	12	0	5	1	2	40	2	0	2	17	0	0	35	103	17	59	**295**	**421**
Holland PD***	12	0	26	23	99	150	1045	54	6	**1403**	0	895	33	121	27	11	518	16	1	54	189	0	32	226	173	758	1174	**4228**	**5631**
Hope College PD	12	0	0	0	1	7	96	2	2	**108**	0	28	0	0	0	0	88	0	0	2	2	0	0	3	12	4	16	**155**	**263**
Hudsonville PD	12	0	1	0	4	17	101	4	2	**129**	0	41	0	29	5	1	44	2	0	6	6	0	2	13	15	13	77	**254**	**383**
Spring Lk/Ferrysburg PD	12	0	0	1	3	12	101	6	1	**124**	0	27	10	50	6	0	48	0	0	3	15	0	3	45	16	54	155	**432**	**556**
Zeeland PD	12	2	0	0	0	2	9	1	0	**14**	0	14	0	50	0	1	0	2	0	0	29	0	1	74	34	0	7	**212**	**226**

*Retired
**Reports through another agency
***Agency reports in more than one county

2001 OFFENSES BY COUNTY/ AGENCY

	Months Reported 2001	Murder	Rape	Robbery	Aggravated Assault	Burglary	Larceny	Motor Vehicle Theft	Arson	**Index Total**	Negligent Manslaughter	NonAggravated Assault	Forgery & Counterfeiting	Fraud	Embezzlement	Stolen Property	Vandalism	Weapons	Prostitution	Sex Offenses	Narcotic Laws	Gambling	Family & Children	Driving Under Influence Alcohol or Narcotics	Liquor Laws	Disorderly Conduct	All Other	**NonIndex Total**	**Grand Total**
Presque Isle Co.		0	6	0	9	70	103	4	0	**192**	0	69	3	47	4	0	93	0	0	12	31	0	2	92	31	10	95	**489**	**681**
MSP	12	0	4	0	1	18	13	2	0	**38**	0	6	0	10	4	0	6	0	0	5	24	0	1	25	16	2	17	**116**	**154**
Presque Isle Co Sher	12	0	2	0	6	43	39	1	0	**91**	0	25	1	9	0	0	46	0	0	6	6	0	0	23	0	3	16	**135**	**226**
Onaway PD	12	0	0	0	2	7	37	1	0	**47**	0	26	2	26	0	0	28	0	0	1	0	0	1	37	1	5	30	**157**	**204**
Rogers City PD	12	0	0	0	0	2	14	0	0	**16**	0	12	0	2	0	0	13	0	0	0	1	0	0	7	14	0	32	**81**	**97**
Roscommon Co.		0	17	1	36	175	523	62	12	**826**	0	324	13	161	17	11	284	12	0	42	220	0	21	249	90	89	733	**2266**	**3092**
MSP	12	0	5	1	22	81	167	25	5	**306**	0	120	7	75	7	4	102	6	0	17	136	0	4	78	30	29	225	**840**	**1146**
Roscommon Co Sher	12	0	11	0	11	55	188	27	5	**297**	0	163	6	66	8	4	97	5	0	21	73	0	16	142	46	27	267	**941**	**1238**
Denton Twp PD	12	0	1	0	3	14	87	6	0	**111**	0	25	0	3	2	0	36	0	0	3	1	0	1	9	2	2	39	**123**	**234**
Gerrish Twp PD	12	0	0	0	0	10	31	2	1	**44**	0	12	0	2	0	2	25	1	0	1	8	0	0	6	5	19	176	**257**	**301**
Richfield Twp PD	12	0	0	0	0	15	50	2	1	**68**	0	4	0	15	0	1	24	0	0	0	2	0	0	14	7	12	26	**105**	**173**
Roscommon Twp PD*	0	0	0	0	0	0	0	0	0	**0**	0	0	0	0	0	0	0	0	0	0	0	0	0	0	0	0	0	**0**	**0**
Saginaw Co.		13	174	242	1323	1813	6002	747	144	**10458**	1	4395	171	784	108	76	3546	111	41	204	1438	5	244	1165	368	1832	5160	**19649**	**30107**
MSP	12	3	42	8	44	87	311	59	5	**559**	0	324	26	96	16	5	157	24	0	34	462	2	5	357	35	130	565	**2238**	**2797**
Saginaw Co Sher	12	1	18	5	91	198	795	77	1	**1186**	0	419	15	140	5	17	445	15	1	29	195	0	66	185	99	148	771	**2550**	**3736**
Birch Run PD	12	0	1	3	9	31	419	14	1	**478**	0	59	5	25	10	5	37	2	0	2	42	0	2	75	8	59	117	**448**	**926**
Buena Vista Twp PD	12	1	14	11	67	201	442	77	12	**825**	0	267	22	30	13	7	230	11	0	3	16	0	17	36	5	58	181	**896**	**1721**
Bridgeport Twp PD	12	0	4	2	18	66	216	27	3	**336**	0	209	17	34	7	4	121	8	1	11	44	0	7	34	14	136	242	**889**	**1225**
Carrollton Twp PD	12	0	3	1	5	23	145	8	0	**185**	0	68	0	39	1	1	72	8	0	4	18	0	4	19	11	87	370	**702**	**887**
Chesaning PD*	0	0	0	0	0	0	0	0	0	**0**	0	0	0	0	0	0	0	0	0	0	0	0	0	0	0	0	0	**0**	**0**
Chesaning Twp PD*	0	0	0	0	0	0	0	0	0	**0**	0	0	0	0	0	0	0	0	0	0	0	0	0	0	0	0	0	**0**	**0**
Frankenmuth PD	12	0	0	0	9	23	65	3	0	**100**	0	14	2	20	5	1	22	1	0	5	24	0	2	34	24	51	83	**288**	**388**
Oakley-Brady PD	12	0	0	0	1	2	5	0	0	**8**	0	12	0	0	0	0	7	0	0	3	0	0	0	0	1	16	18	**57**	**65**
Richland Twp PD	12	0	0	0	6	8	43	2	0	**59**	0	25	0	39	0	2	29	2	0	2	11	0	0	20	14	21	27	**192**	**251**
Saginaw PD	12	8	83	190	993	960	1770	403	110	**4517**	1	2165	52	166	10	16	1464	34	39	82	557	3	114	134	38	856	2023	**7754**	**12271**
Saginaw Twp PD	12	0	7	20	60	150	1090	68	10	**1405**	0	644	25	142	34	16	649	5	0	17	34	0	22	154	59	95	474	**2370**	**3775**
Saginaw Val St Univ DPS***	12	0	1	0	0	4	127	0	0	**132**	0	6	2	10	0	0	63	0	0	3	6	0	0	18	24	35	55	**222**	**354**
Saint Charles PD	12	0	0	0	1	3	38	0	0	**42**	0	13	0	5	2	0	21	0	0	1	0	0	2	7	3	20	17	**91**	**133**
Spaulding Twp PD	0	0	0	0	0	0	0	0	0	**0**	0	0	0	0	0	0	0	0	0	0	0	0	0	0	0	0	0	**0**	**0**
Thomas Twp PD	12	0	1	1	16	44	266	8	2	**338**	0	144	5	27	5	2	174	0	0	7	19	0	3	87	31	70	157	**731**	**1069**
Tittabawassee Twp PD	12	0	0	1	1	12	254	1	0	**269**	0	24	0	9	0	0	38	1	0	0	9	0	0	3	1	26	31	**142**	**411**
Zilwaukee PD	12	0	0	0	2	1	16	0	0	**19**	0	2	0	2	0	0	17	0	0	1	1	0	0	2	1	24	29	**79**	**98**
Saint Clair Co.		1	86	45	319	964	3097	308	50	**4870**	5	2832	107	508	83	73	1803	35	5	186	872	2	747	1120	352	520	4860	**14110**	**18980**
MSP	12	0	7	2	20	97	165	31	6	**328**	0	219	2	44	5	2	148	6	1	25	152	1	10	247	98	62	331	**1353**	**1681**
Saint Clair Co Sher	12	0	34	10	126	537	1317	159	29	**2212**	5	1027	54	228	49	47	640	5	0	76	513	0	690	377	45	66	1212	**5034**	**7246**
Algonac PD	12	0	1	0	7	19	82	3	0	**112**	0	113	3	10	3	0	57	2	0	11	15	0	1	82	3	29	81	**410**	**522**
Capac PD	12	0	3	1	5	3	50	2	1	**65**	0	34	0	6	0	0	29	0	0	1	11	0	1	11	10	24	52	**179**	**244**
Clay Twp PD	12	0	1	0	3	29	13	1	4	**51**	0	65	0	3	0	0	35	1	0	3	12	0	2	72	9	31	71	**304**	**355**
Marine City PD	12	1	0	0	2	3	102	2	0	**110**	0	6	0	0	0	0	69	0	0	0	0	0	1	-1	0	0	2385	**2460**	**2570**
Marysville PD	12	0	3	2	3	24	192	9	0	**233**	0	43	10	58	7	1	108	2	0	5	20	0	3	24	22	108	66	**477**	**710**

*Retired
**Reports through another agency
***Agency reports in more than one county

2001 OFFENSES BY COUNTY/ AGENCY

	Months Reported 2001	Murder	Rape	Robbery	Aggravated Assault	Burglary	Larceny	Motor Vehicle Theft	Arson	**Index Total**	Negligent Manslaughter	NonAggravated Assault	Forgery & Counterfeiting	Fraud	Embezzlement	Stolen Property	Vandalism	Weapons	Prostitution	Sex Offenses	Narcotic Laws	Gambling	Family & Children	Driving Under Influence Alcohol or Narcotics	Liquor Laws	Disorderly Conduct	All Other	**NonIndex Total**	**Grand Total**
Memphis PD***	12	0	0	0	0	1	21	0	0	**22**	0	5	0	3	0	0	11	0	0	1	2	0	1	19	1	6	15	**64**	**86**
Port Huron PD^	12	0	31	30	140	231	1035	91	8	**1566**	0	1228	38	137	17	21	621	17	4	52	137	1	35	265	152	85	500	**3310**	**4876**
St Clair PD	12	0	3	0	4	15	84	9	1	**116**	0	28	0	18	2	2	61	1	0	6	4	0	2	17	6	82	74	**303**	**419**
Yale PD	12	0	3	0	9	5	36	1	1	**55**	0	64	0	1	0	0	24	1	0	6	6	0	1	7	6	27	73	**216**	**271**
Saint Joseph Co.		2	61	14	143	550	1508	69	19	**2366**	3	954	44	245	36	33	749	33	0	84	277	0	69	366	165	225	1617	**4900**	**7266**
MSP	12	1	19	1	44	218	183	26	7	**499**	1	200	3	23	4	18	77	5	0	23	68	0	11	91	18	26	288	**856**	**1355**
Saint Joseph Co Sher	12	0	14	1	28	155	337	12	4	**551**	1	266	11	31	2	4	145	3	0	15	51	0	6	70	12	23	310	**950**	**1501**
Burr Oak PD	12	0	0	0	1	5	12	0	0	**18**	0	20	1	2	0	0	9	0	0	2	1	0	0	1	1	13	25	**75**	**93**
Centreville PD**	0	0	0	0	0	0	0	0	0	**0**	0	0	0	0	0	0	0	0	0	0	0	0	0	0	0	0	0	**0**	**0**
Colon PD	12	0	0	0	2	5	44	2	0	**53**	0	13	0	51	1	0	18	0	0	1	5	0	2	5	0	3	2	**101**	**154**
Constantine PD	12	0	2	0	12	10	72	6	1	**103**	0	62	1	6	0	0	67	1	0	5	15	0	12	27	7	42	90	**335**	**438**
Mendon PD	12	0	0	0	0	3	27	0	1	**31**	0	7	0	10	1	1	7	1	0	2	0	0	1	0	0	5	6	**41**	**72**
Sturgis PD	12	0	12	1	15	79	323	11	2	**443**	0	139	10	41	14	4	182	12	0	17	64	0	9	60	70	39	224	**885**	**1328**
Three Rivers PD	12	1	14	11	38	65	473	12	4	**618**	1	227	18	72	13	6	231	10	0	17	55	0	24	103	55	62	606	**1500**	**2118**
White Pigeon PD	12	0	0	0	3	10	37	0	0	**50**	0	20	0	9	1	0	13	1	0	2	18	0	4	9	2	12	66	**157**	**207**
Sanilac Co.		0	21	0	57	213	530	46	11	**878**	1	422	17	479	6	7	379	8	0	52	151	0	30	252	118	114	617	**2653**	**3531**
MSP	12	0	12	0	15	76	126	17	3	**249**	1	132	2	18	2	1	76	0	0	21	41	0	5	68	40	23	235	**665**	**914**
Sanilac Co Sher	12	0	2	0	23	75	153	14	3	**270**	0	125	5	305	0	0	135	7	0	16	58	0	17	94	52	31	149	**994**	**1264**
Brown City PD***	12	0	1	0	4	11	23	5	1	**45**	0	15	0	29	0	0	21	0	0	0	5	0	0	17	1	1	40	**129**	**174**
Carsonville PD	12	0	0	0	0	0	3	0	0	**3**	0	0	0	0	0	0	6	0	0	0	1	0	0	0	0	0	2	**9**	**12**
Croswell PD	12	0	2	0	1	11	54	0	0	**68**	0	44	2	5	0	0	29	0	0	3	4	0	3	30	12	16	44	**192**	**260**
Deckerville PD**	0	0	0	0	0	0	0	0	0	**0**	0	0	0	0	0	0	0	0	0	0	0	0	0	0	0	0	0	**0**	**0**
Lexington PD	12	0	0	0	1	9	18	1	1	**30**	0	4	0	11	1	0	14	0	0	3	2	0	1	17	1	3	2	**59**	**89**
Marlette PD	12	0	1	0	11	14	49	5	1	**81**	0	38	2	37	0	4	45	0	0	4	7	0	2	11	1	19	31	**201**	**282**
Peck PD	12	0	0	0	0	0	7	0	1	**8**	0	2	1	8	0	0	2	0	0	0	3	0	0	6	0	0	7	**29**	**37**
Port Sanilac PD	12	0	0	0	0	1	4	0	0	**5**	0	1	0	1	0	1	3	0	0	0	2	0	0	0	5	2	10	**25**	**30**
Sandusky PD	12	0	3	0	2	16	93	4	1	**119**	0	61	5	65	3	1	48	1	0	5	28	0	2	9	6	19	97	**350**	**469**
Schoolcraft Co.		0	5	0	7	47	63	3	2	**127**	0	44	1	31	1	1	42	2	0	8	32	0	4	43	24	27	80	**340**	**467**
MSP	12	0	5	0	6	46	62	3	2	**124**	0	44	1	30	1	1	42	2	0	8	30	0	2	42	24	27	74	**328**	**452**
Schoolcraft Co Sher	12	0	0	0	1	1	1	0	0	**3**	0	0	0	1	0	0	0	0	0	0	2	0	2	1	0	0	6	**12**	**15**
Manistique PD	0	0	0	0	0	0	0	0	0	**0**	0	0	0	0	0	0	0	0	0	0	0	0	0	0	0	0	0	**0**	**0**
Shiawassee Co.		0	57	12	120	323	1119	72	20	**1723**	0	769	18	241	21	13	655	15	0	126	226	0	163	331	113	167	1119	**3977**	**5700**
MSP	12	0	13	0	15	50	127	10	5	**220**	0	102	0	17	6	5	98	3	0	21	130	0	2	72	22	42	190	**710**	**930**
Shiawassee Co Sher	12	0	28	4	58	137	309	28	5	**569**	0	253	6	67	5	3	173	2	0	72	24	0	131	101	10	15	586	**1448**	**2017**
Bancroft PD	0	0	0	0	0	0	0	0	0	**0**	0	0	0	0	0	0	0	0	0	0	0	0	0	0	0	0	0	**0**	**0**
Byron PD	0	0	0	0	0	0	0	0	0	**0**	0	0	0	0	0	0	0	0	0	0	0	0	0	0	0	0	0	**0**	**0**
Corunna PD	12	0	1	1	2	19	64	2	0	**89**	0	29	2	12	9	0	36	1	0	2	8	0	6	19	17	5	47	**193**	**282**
Durand PD	12	0	2	1	11	21	73	0	0	**108**	0	58	1	68	1	0	27	3	0	3	20	0	3	41	13	14	27	**279**	**387**
Laingsburg PD	1	0	0	0	0	0	1	0	0	**1**	0	0	0	0	0	0	0	0	0	0	0	0	0	0	0	0	0	**0**	**1**
Lennon PD***	12	0	0	0	0	2	2	1	1	**6**	0	2	0	0	0	1	1	0	0	0	0	0	0	6	0	0	3	**13**	**19**
Morrice PD	12	0	1	0	0	3	29	0	1	**34**	0	1	2	1	0	0	18	0	0	0	0	0	1	1	0	1	13	**38**	**72**
New Lothrup PD	12	0	0	0	0	0	8	0	0	**8**	0	1	0	7	0	0	2	0	0	0	0	0	0	0	0	1	5	**16**	**24**

*Retired
**Reports through another agency
***Agency reports in more than one county

2001 OFFENSES BY COUNTY/ AGENCY

	Months Reported 2001	Murder	Rape	Robbery	Aggravated Assault	Burglary	Larceny	Motor Vehicle Theft	Arson	**Index Total**	Negligent Manslaughter	NonAggravated Assault	Forgery & Counterfeiting	Fraud	Embezzlement	Stolen Property	Vandalism	Weapons	Prostitution	Sex Offenses	Narcotic Laws	Gambling	Family & Children	Driving Under Influence Alcohol or Narcotics	Liquor Laws	Disorderly Conduct	All Other	**NonIndex Total**	**Grand Total**
Ovid PD***	12	0	0	0	0	0	0	0	0	**0**	0	0	0	0	0	0	0	0	0	0	0	0	0	0	0	0	0	**0**	**0**
Owosso PD	12	0	12	5	32	83	435	28	7	**602**	0	276	5	47	0	3	271	2	0	23	36	0	19	69	48	72	115	**986**	**1588**
Perry PD	12	0	0	1	2	6	70	3	1	**83**	0	44	1	20	0	1	28	4	0	5	7	0	1	19	3	17	133	**283**	**366**
Vernon PD	12	0	0	0	0	2	1	0	0	**3**	0	3	1	2	0	0	1	0	0	0	1	0	0	3	0	0	0	**11**	**14**
Tuscola Co.		0	37	6	46	222	542	64	12	**929**	1	578	24	137	6	5	396	10	0	90	180	0	23	328	171	185	1230	**3364**	**4293**
MSP	12	0	24	2	19	78	105	22	7	**257**	0	186	13	32	1	2	81	3	0	67	115	0	12	107	28	34	294	**975**	**1232**
Tuscola Co Sher	12	0	8	1	19	91	149	22	3	**293**	1	217	3	19	1	1	122	5	0	13	34	0	1	105	57	20	493	**1092**	**1385**
Akron PD	8	0	0	0	1	1	7	0	0	**9**	0	3	0	0	0	0	11	0	0	0	0	0	0	0	16	2	8	**40**	**49**
Caro PD	12	0	1	2	3	39	157	12	0	**214**	0	109	5	45	2	2	65	2	0	5	14	0	6	36	24	106	200	**621**	**835**
Cass City PD	12	0	0	0	2	4	47	4	0	**57**	0	17	0	25	0	0	44	0	0	0	5	0	0	35	38	3	51	**218**	**275**
Denmark Twp PD	0	0	0	0	0	0	0	0	0	**0**	0	0	0	0	0	0	0	0	0	0	0	0	0	0	0	0	0	**0**	**0**
Fairgrove PD**	0	0	0	0	0	0	0	0	0	**0**	0	0	0	0	0	0	0	0	0	0	0	0	0	0	0	0	0	**0**	**0**
Gagetown PD	0	0	0	0	0	0	0	0	0	**0**	0	0	0	0	0	0	0	0	0	0	0	0	0	0	0	0	0	**0**	**0**
Kingston PD	12	0	0	0	0	2	10	1	1	**14**	0	9	0	10	1	0	14	0	0	0	1	0	1	1	0	0	24	**61**	**75**
Mayville PD	12	0	4	0	1	4	28	3	1	**41**	0	21	2	1	0	0	19	0	0	1	4	0	2	11	6	11	51	**129**	**170**
Millington PD	0	0	0	0	0	0	0	0	0	**0**	0	0	0	0	0	0	0	0	0	0	0	0	0	0	0	0	0	**0**	**0**
Reese PD	12	0	0	0	0	1	10	0	0	**11**	0	7	1	3	0	0	8	0	0	1	2	0	1	8	1	6	33	**71**	**82**
Unionville PD	12	0	0	0	0	0	0	0	0	**0**	0	0	0	0	0	0	0	0	0	0	0	0	0	0	0	0	0	**0**	**0**
Vassar PD	11	0	0	1	1	2	29	0	0	**33**	0	9	0	2	1	0	32	0	0	3	5	0	0	25	1	3	76	**157**	**190**
Watertown Twp PD	0	0	0	0	0	0	0	0	0	**0**	0	0	0	0	0	0	0	0	0	0	0	0	0	0	0	0	0	**0**	**0**
Van Buren Co.		3	50	21	226	752	1806	203	38	**3099**	1	1404	61	450	38	70	1112	35	0	75	483	1	60	626	336	932	3037	**8721**	**11820**
MSP	12	2	28	4	66	292	348	63	16	**819**	0	328	13	76	4	30	253	11	0	29	232	1	15	184	77	99	846	**2198**	**3017**
Van Buren Co Sher	12	1	7	2	44	210	338	72	5	**679**	1	333	5	66	2	12	203	5	0	15	94	0	10	162	79	159	776	**1922**	**2601**
Bangor PD	12	0	2	4	12	20	113	5	0	**156**	0	80	2	12	2	3	56	1	0	3	17	0	2	66	16	7	47	**314**	**470**
Bloomingdale PD	12	0	1	0	3	12	26	2	0	**44**	0	28	0	13	0	1	18	0	0	2	10	0	4	1	0	16	29	**122**	**166**
Covert Twp PD	12	0	4	0	19	47	58	15	6	**149**	0	63	0	5	1	3	38	4	0	3	9	0	0	23	18	44	224	**435**	**584**
Decatur PD	12	0	2	0	11	25	90	2	2	**132**	0	94	4	19	0	4	41	4	0	2	14	0	14	11	12	61	126	**406**	**538**
Gobles PD**	0	0	0	0	0	0	0	0	0	**0**	0	0	0	0	0	0	0	0	0	0	0	0	0	0	0	0	0	**0**	**0**
Hartford PD	12	0	5	1	18	34	119	4	0	**181**	0	129	9	21	4	8	69	3	0	0	7	0	4	6	10	122	188	**580**	**761**
Lawrence PD	12	0	0	0	6	8	83	1	1	**99**	0	43	4	12	0	1	54	1	0	4	7	0	7	3	4	54	90	**284**	**383**
Lawton PD	12	0	1	0	5	15	50	3	2	**76**	0	31	0	33	3	1	30	4	0	0	19	0	1	30	22	12	94	**280**	**356**
Mattawan PD	12	0	0	0	1	12	62	3	2	**80**	0	13	2	4	0	0	47	0	0	0	7	0	0	25	26	0	15	**139**	**219**
Paw Paw PD	12	0	0	2	10	20	181	16	1	**230**	0	79	2	143	2	5	98	0	0	3	17	0	3	65	24	44	207	**692**	**922**
South Haven PD***	12	0	0	8	31	57	338	17	3	**454**	0	183	20	46	20	2	205	2	0	14	50	0	0	50	48	314	395	**1349**	**1803**
Washtenaw Co.		15	123	317	707	2212	8075	927	107	**12483**	0	3106	365	1008	212	259	2829	118	19	246	1385	0	159	1435	1214	1092	4269	**17716**	**30199**
MSP	12	1	8	4	38	120	147	37	10	**365**	0	113	7	41	2	16	90	7	1	27	442	0	5	209	7	80	469	**1516**	**1881**
Washtenaw Co Sher	12	8	49	82	219	717	1168	362	35	**2640**	0	1145	46	182	47	104	317	44	0	48	222	0	42	522	62	70	652	**3503**	**6143**
Ann Arbor PD	12	1	25	124	201	739	2626	163	18	**3897**	0	613	211	301	100	43	918	33	0	65	271	0	50	354	771	337	526	**4593**	**8490**
Chelsea PD	12	0	2	0	3	24	150	20	0	**199**	0	46	18	59	6	11	64	0	0	6	14	0	2	26	11	15	103	**381**	**580**
Eastern Mi Univ PD	12	0	1	2	4	6	410	10	4	**437**	0	20	6	28	0	8	100	2	0	2	30	0	2	16	33	162	130	**539**	**976**
Hudson Mills Metro PD	12	0	0	0	0	0	2	0	0	**2**	0	0	0	0	0	0	4	0	0	0	0	0	0	0	0	1	1	**6**	**8**
Kensington Metro Pk PD***	12	0	0	0	0	0	0	0	0	**0**	0	0	0	0	0	0	0	0	0	0	0	0	0	0	0	0	0	**0**	**0**

*Retired
**Reports through another agency
***Agency reports in more than one county

2001 OFFENSES BY COUNTY/ AGENCY

	Months Reported 2001	Murder	Rape	Robbery	Aggravated Assault	Burglary	Larceny	Motor Vehicle Theft	Arson	**Index Total**	Negligent Manslaughter	NonAggravated Assault	Forgery & Counterfeiting	Fraud	Embezzlement	Stolen Property	Vandalism	Weapons	Prostitution	Sex Offenses	Narcotic Laws	Gambling	Family & Children	Driving Under Influence Alcohol or Narcotics	Liquor Laws	Disorderly Conduct	All Other	**NonIndex Total**	**Grand Total**
Manchester Twp PD*	0	0	0	0	0	0	0	0	0	**0**	0	0	0	0	0	0	0	0	0	0	0	0	0	0	0	0	0	**0**	**0**
Milan PD***	12	0	2	1	11	6	74	1	2	**97**	0	42	6	15	3	0	40	0	0	3	0	0	2	6	9	86	125	**337**	**434**
Pittsfield Twp PD	12	0	5	20	43	143	744	112	3	**1070**	0	248	32	138	27	6	193	7	0	15	34	0	19	118	27	49	143	**1056**	**2126**
Northfield Twp PD	12	1	5	3	23	50	161	23	3	**269**	0	147	4	83	3	9	100	2	0	9	21	0	5	36	0	16	143	**578**	**847**
Saline PD	12	0	2	2	12	23	176	9	6	**230**	0	89	3	38	4	4	120	3	0	7	38	0	4	62	28	28	195	**623**	**853**
U Of M Ann Arbor DPS	12	0	5	9	13	103	1639	20	10	**1799**	0	148	12	35	7	24	378	3	0	34	108	0	2	1	173	97	231	**1253**	**3052**
Ypsilanti PD	12	4	19	70	140	281	778	170	16	**1478**	0	495	20	88	13	34	505	17	18	30	205	0	26	85	93	151	1551	**3331**	**4809**
Wayne Co.		443	989	8040	15586	21217	53506	31349	1929	**133059**	11	22164	2366	5092	809	3023	25255	1839	102	1557	7649	85	1317	6544	1016	6165	34446	**119440**	**252499**
MSP	12	1	12	5	41	20	108	13	2	**202**	0	64	48	199	15	1062	77	104	3	43	967	81	1	969	222	77	2762	**6694**	**6896**
Wayne Co Sher	12	1	3	0	3	1	16	11	1	**36**	0	5	1	0	0	0	8	2	0	14	2	0	0	347	0	7	5174	**5560**	**5596**
Allen Park PD	12	0	7	15	21	125	433	84	6	**691**	2	98	3	99	7	16	244	8	0	14	70	0	12	225	15	156	897	**1866**	**2557**
Belleville PD	12	0	0	0	5	2	71	0	0	**78**	0	38	0	3	0	1	29	0	0	1	4	0	1	20	5	8	61	**171**	**249**
Brownstown Twp PD	12	0	4	11	58	142	433	85	9	**742**	0	348	14	40	5	23	264	12	0	18	54	0	8	175	22	59	883	**1925**	**2667**
Canton Twp PD	12	2	11	25	49	240	1318	165	22	**1832**	1	383	27	188	29	10	560	10	4	51	136	0	37	322	69	365	754	**2946**	**4778**
Dearborn PD	12	4	24	161	787	534	3197	1176	14	**5897**	0	1564	53	612	87	280	1282	34	24	56	370	0	28	316	37	191	2935	**7869**	**13766**
Dearborn Heights PD	12	0	11	37	76	279	911	312	7	**1633**	0	785	6	161	21	15	604	16	36	44	174	0	19	287	6	47	1557	**3778**	**5411**
Detroit Headquarters PD	12	395	652	7096	12804	15096	29613	24537	1634	**91827**	0	8825	1741	1158	116	857	14030	1332	0	600	2916	0	493	0	0	2	2441	**34511**	**126338**
Ecorse PD	0	0	0	0	0	0	0	0	0	**0**	0	0	0	0	0	0	0	0	0	0	0	0	0	0	0	0	0	**0**	**0**
Flat Rock PD	12	0	1	5	20	41	204	40	0	**311**	0	235	3	63	5	14	123	4	0	16	41	0	34	91	34	110	445	**1218**	**1529**
Garden City PD^	12	0	10	9	49	117	400	102	2	**689**	0	362	13	101	13	11	228	9	1	13	93	0	33	316	44	574	1332	**3143**	**3832**
Gibraltar PD	12	0	3	0	2	5	78	7	1	**96**	0	72	4	12	0	2	51	3	0	1	15	0	4	34	11	10	110	**329**	**425**
Grosse Ile Twp PD	12	0	1	0	0	8	70	2	1	**82**	0	12	2	6	1	2	77	0	0	1	7	0	0	25	3	9	54	**199**	**281**
Grosse Pte PD	12	0	0	0	0	3	130	9	0	**142**	0	4	0	20	2	1	63	0	0	0	1	0	1	41	1	49	49	**232**	**374**
Grosse Pte Farms PD	12	0	0	4	1	14	152	21	0	**192**	0	42	3	27	4	2	70	1	0	3	8	0	0	41	3	17	21	**242**	**434**
Grosse Pte Pk PD	12	0	1	8	3	24	231	62	0	**329**	0	23	2	9	0	19	68	7	0	4	14	0	1	37	6	7	189	**386**	**715**
Grosse Pte Shores PD***	12	0	0	0	0	3	5	2	0	**10**	0	0	0	0	0	0	0	0	0	0	4	0	0	87	0	0	2	**93**	**103**
Grosse Pte Woods DPS	12	0	0	8	7	17	206	15	1	**254**	0	31	8	48	1	3	134	2	0	6	19	0	0	42	0	0	16	**310**	**564**
Hamtramck PD	3	1	5	28	52	84	103	174	1	**448**	0	81	11	11	2	17	84	3	0	5	5	0	3	6	0	14	28	**270**	**718**
Harper Woods PD	12	0	3	8	1	16	560	132	0	**720**	0	42	4	34	18	3	83	10	1	10	6	0	8	38	8	355	137	**757**	**1477**
Highland Park PD	12	17	19	121	232	296	679	874	9	**2247**	0	409	3	55	4	0	311	12	0	18	76	0	24	8	5	42	342	**1309**	**3556**
Huron Twp PD	12	0	4	4	14	79	197	38	4	**340**	0	164	3	25	4	12	149	2	0	14	46	0	10	124	39	116	362	**1070**	**1410**
Inkster PD	12	9	26	71	300	436	532	302	35	**1711**	1	688	9	78	6	33	646	33	1	36	208	0	47	130	4	772	710	**3402**	**5113**
Lincoln Park PD	12	2	8	48	79	350	1150	273	14	**1924**	0	996	19	76	34	46	503	18	10	29	132	0	11	150	30	341	591	**2986**	**4910**
Livonia PD	12	1	21	71	112	429	2202	277	23	**3136**	0	552	43	471	152	89	751	26	3	77	730	2	0	296	39	441	1373	**5045**	**8181**
Lower Huron Metro Pk PD	12	0	0	0	0	1	4	1	0	**6**	0	2	0	1	0	0	6	0	0	0	8	0	0	4	5	0	7	**33**	**39**
Melvindale PD	12	0	2	7	25	102	306	95	0	**537**	1	311	11	25	6	7	192	1	4	13	25	0	9	143	7	331	718	**1804**	**2341**
Northville PD***	12	0	0	0	0	2	21	1	0	**24**	0	3	0	1	1	0	6	0	0	0	0	0	1	26	17	66	253	**374**	**398**
Northville Twp PD	12	0	3	1	3	32	179	15	0	**233**	0	33	1	31	0	0	43	2	0	7	18	0	3	132	28	230	120	**648**	**881**
Plymouth PD	12	0	0	0	2	15	76	14	0	**107**	0	23	0	16	1	0	27	1	0	2	1	0	0	45	6	48	73	**243**	**350**
Plymouth Twp PD	12	1	3	5	16	46	382	52	0	**505**	0	164	5	28	14	0	153	1	2	20	39	0	7	108	21	288	95	**945**	**1450**
Redford Twp PD	12	1	16	74	98	370	1076	371	13	**2019**	0	766	81	209	36	131	541	17	10	24	220	2	27	123	2	39	779	**3007**	**5026**
River Rouge PD	2	0	0	0	2	1	3	2	0	**8**	0	2	0	0	0	0	1	1	0	0	0	0	0	1	0	0	5	**10**	**18**

*Retired
**Reports through another agency
***Agency reports in more than one county

2001 OFFENSES BY COUNTY/ AGENCY

	Months Reported 2001	Murder	Rape	Robbery	Aggravated Assault	Burglary	Larceny	Motor Vehicle Theft	Arson	**Index Total**	Negligent Manslaughter	NonAggravated Assault	Forgery & Counterfeiting	Fraud	Embezzlement	Stolen Property	Vandalism	Weapons	Prostitution	Sex Offenses	Narcotic Laws	Gambling	Family & Children	Driving Under Influence Alcohol or Narcotics	Liquor Laws	Disorderly Conduct	All Other	**NonIndex Total**	**Grand Total**
Riverview PD	12	0	4	2	6	33	225	42	1	**313**	0	162	8	46	2	0	150	3	0	17	12	0	9	70	3	5	249	**736**	**1049**
Rockwood PD	12	0	1	1	2	18	58	18	1	**99**	0	29	1	15	2	2	39	0	0	3	8	0	4	72	11	11	89	**286**	**385**
Romulus PD	12	2	15	18	75	247	710	249	7	**1323**	1	901	23	99	16	55	383	9	0	36	74	0	41	132	44	144	591	**2549**	**3872**
Southgate PD	12	0	6	26	69	155	967	168	13	**1404**	0	242	22	98	20	15	18	4	1	30	65	0	252	328	29	75	320	**1519**	**2923**
Sumpter Twp PD	12	0	10	0	12	103	174	36	5	**340**	0	191	4	11	0	20	184	6	0	16	26	0	17	53	11	81	360	**980**	**1320**
Taylor PD	12	2	47	73	223	717	2004	525	38	**3629**	0	1169	48	341	66	114	816	40	1	106	183	0	60	233	63	372	2377	**5989**	**9618**
Trenton PD	12	0	5	0	17	57	233	41	0	**353**	0	181	11	33	1	7	192	2	0	11	24	0	8	51	20	84	259	**884**	**1237**
U of M Dearborn DPS	12	0	0	0	0	0	66	6	0	**72**	0	0	0	0	0	0	0	0	0	0	0	0	0	0	0	0	0	**0**	**72**
Van Buren Twp PD	12	0	0	4	17	81	463	80	0	**645**	0	101	1	12	10	6	228	0	0	5	2	0	4	54	1	29	399	**852**	**1497**
Wayne PD	12	0	4	23	81	175	495	185	23	**986**	0	508	21	74	8	6	262	26	1	46	166	0	25	172	66	71	185	**1637**	**2623**
Wayne County Airport PD	11	0	0	2	3	4	400	60	4	**473**	0	49	2	120	14	9	55	8	0	22	19	0	0	11	6	31	472	**818**	**1291**
Wayne State Univ DPS**	0	0	0	0	0	0	0	0	0	**0**	0	0	0	0	0	0	0	0	0	0	0	0	0	0	0	0	0	**0**	**0**
Westland PD	12	3	41	58	184	501	1773	549	34	**3143**	5	1182	83	342	68	118	831	69	0	107	600	0	65	503	35	297	3258	**7563**	**10706**
Woodhaven PD	12	1	2	4	12	27	352	51	1	**450**	0	101	15	60	10	13	153	0	0	12	24	0	4	44	23	147	367	**973**	**1423**
Wyandotte PD	12	0	4	7	23	169	540	75	3	**821**	0	221	9	34	8	2	536	1	0	6	37	0	6	112	15	47	245	**1279**	**2100**
Wexford Co.		0	21	8	39	203	1008	64	10	**1353**	0	479	28	266	22	17	484	23	0	61	134	0	17	274	199	580	2142	**4726**	**6079**
MSP	12	0	1	2	10	64	194	7	0	**278**	0	87	5	25	8	3	73	5	0	11	65	0	4	85	28	43	245	**687**	**965**
Cadillac PD	12	0	16	4	23	59	408	32	5	**547**	0	273	16	145	7	6	262	13	0	43	51	0	9	61	85	488	447	**1906**	**2453**
Manton PD	12	0	0	1	0	3	25	1	0	**30**	0	7	0	1	0	2	12	0	0	0	2	0	0	1	2	2	40	**69**	**99**
Reported State Totals		661	5336	12798	36148	71054	223064	52310	4262	**405633**	96	122988	7346	38126	5351	6697	108642	4683	1109	10304	43501	140	9436	54494	23122	64571	190740	**691346**	**1096979**

*Retired
**Reports through another agency
***Agency reports in more than one county

2001 ARRESTS BY COUNTY/ AGENCY

2001 ARRESTS BY COUNTY/ AGENCY

	Months Reported 2001	Murder	Rape	Robbery	Aggravated Assault	Burglary	Larceny	Motor Vehicle Theft	Arson	**Index Total**	Negligent Manslaughter	NonAggravated Assault	Forgery & Counterfeiting	Fraud	Embezzlement	Stolen Property	Vandalism	Weapons	Prostitution	Sex Offenses	Narcotic Laws	Gambling	Family & Children	Driving Under Influence Alcohol or Narcotics	Liquor Laws	Disorderly Conduct	All Other	Curfew & Loitering	Runaways	**NonIndex Total**	**Grand Total**
Alcona Co.		0	0	0	2	0	3	0	0	**5**	0	8	0	3	0	0	1	0	0	2	24	0	2	97	7	0	43	0	0	**187**	**192**
MSP	12	0	0	0	0	0	3	0	0	**3**	0	6	0	3	0	0	1	0	0	2	24	0	1	11	7	0	41	0	0	**96**	**99**
Alcona Co Sher	12	0	0	0	2	0	0	0	0	**2**	0	2	0	0	0	0	0	0	0	0	0	0	1	86	0	0	2	0	0	**91**	**93**
Alger Co.		0	3	0	6	12	9	2	0	**32**	0	23	1	6	1	0	6	2	0	0	16	0	0	65	48	12	126	0	0	**306**	**338**
MSP	12	0	3	0	6	10	6	1	0	**26**	0	22	1	5	1	0	5	2	0	0	9	0	0	44	30	3	71	0	0	**193**	**219**
Alger Co Sher	12	0	0	0	0	0	1	1	0	**2**	0	0	0	0	0	0	1	0	0	0	2	0	0	6	9	1	40	0	0	**59**	**61**
Munising PD	12	0	0	0	0	2	2	0	0	**4**	0	1	0	1	0	0	0	0	0	0	5	0	0	15	9	8	15	0	0	**54**	**58**
Allegan Co.		0	14	11	105	90	119	31	3	**373**	1	351	5	39	6	11	53	24	0	34	337	0	3	975	368	65	763	0	0	**3035**	**3408**
MSP	12	0	12	2	29	48	51	17	3	**162**	1	101	2	26	3	9	23	13	0	19	252	0	3	352	216	16	404	0	0	**1440**	**1602**
Allegan Co Sher	12	0	1	4	30	14	34	6	0	**89**	0	190	3	6	1	0	14	6	0	11	60	0	0	496	82	24	80	0	0	**973**	**1062**
Allegan PD	12	0	0	3	37	18	13	4	0	**75**	0	16	0	2	0	1	4	2	0	2	13	0	0	44	58	6	138	0	0	**286**	**361**
Clyde Twp PD*	0	0	0	0	0	0	0	0	0	**0**	0	0	0	0	0	0	0	0	0	0	0	0	0	0	0	0	0	0	0	**0**	**0**
Douglas PD	12	0	0	0	0	0	1	0	0	**1**	0	7	0	0	0	0	0	1	0	0	2	0	0	45	9	5	52	0	0	**121**	**122**
Holland PD***	12	0	0	0	0	0	0	0	0	**0**	0	0	0	0	0	0	0	0	0	0	0	0	0	2	0	0	0	0	0	**2**	**2**
Hopkins PD	0	0	0	0	0	0	0	0	0	**0**	0	0	0	0	0	0	0	0	0	0	0	0	0	0	0	0	0	0	0	**0**	**0**
Otsego PD	12	0	0	2	4	6	6	2	0	**20**	0	15	0	2	0	0	2	1	0	0	2	0	0	5	1	6	37	0	0	**71**	**91**
Plainwell PD	12	0	1	0	5	4	7	2	0	**19**	0	20	0	1	2	1	6	1	0	1	7	0	0	29	1	6	8	0	0	**83**	**102**
Saugatuck PD*	0	0	0	0	0	0	0	0	0	**0**	0	0	0	0	0	0	0	0	0	0	0	0	0	0	0	0	0	0	0	**0**	**0**
South Haven PD***	12	0	0	0	0	0	0	0	0	**0**	0	0	0	0	0	0	0	0	0	0	0	0	0	0	0	0	0	0	0	**0**	**0**
Wayland PD	12	0	0	0	0	0	7	0	0	**7**	0	2	0	2	0	0	4	0	0	1	1	0	0	2	1	2	44	0	0	**59**	**66**
Alpena Co.		1	5	2	14	31	127	9	6	**195**	0	75	8	66	11	1	22	1	0	13	100	0	0	160	154	30	388	0	0	**1029**	**1224**
MSP	12	0	4	0	9	27	98	6	5	**149**	0	40	7	59	9	1	18	0	0	11	83	0	0	58	68	15	139	0	0	**508**	**657**
Alpena Co Sher	12	0	1	0	0	0	18	1	0	**20**	0	5	0	1	1	0	3	0	0	0	0	0	0	19	2	0	10	0	0	**41**	**61**
Alpena PD	12	1	0	2	5	4	11	2	1	**26**	0	30	1	6	1	0	1	1	0	2	17	0	0	83	84	15	239	0	0	**480**	**506**
Antrim Co.		1	5	0	3	9	10	2	0	**30**	0	22	4	6	2	0	0	0	0	4	37	0	1	70	20	2	103	0	0	**271**	**301**
MSP	12	1	4	0	2	7	1	2	0	**17**	0	4	3	6	1	0	0	0	0	4	30	0	0	14	3	0	50	0	0	**115**	**132**
Antrim Co Sher	11	0	1	0	1	0	0	0	0	**2**	0	9	0	0	0	0	0	0	0	0	0	0	0	5	1	0	1	0	0	**16**	**18**
Bellaire PD	12	0	0	0	0	0	0	0	0	**0**	0	1	0	0	0	0	0	0	0	0	2	0	0	7	4	0	5	0	0	**19**	**19**
Central Lake PD**	0	0	0	0	0	0	0	0	0	**0**	0	0	0	0	0	0	0	0	0	0	0	0	0	0	0	0	0	0	0	**0**	**0**
Elk Rapids PD	12	0	0	0	0	2	8	0	0	**10**	0	3	0	0	0	0	0	0	0	0	4	0	0	10	1	1	4	0	0	**23**	**33**
Mancelona PD	12	0	0	0	0	0	1	0	0	**1**	0	5	1	0	1	0	0	0	0	0	1	0	1	34	11	1	43	0	0	**98**	**99**
Arenac Co.		0	1	0	20	10	6	2	0	**39**	0	58	0	10	2	3	9	6	0	5	55	0	0	162	34	9	173	0	0	**526**	**565**
MSP	12	0	0	0	7	8	4	2	0	**21**	0	23	0	7	1	3	4	2	0	4	30	0	0	76	18	4	70	0	0	**242**	**263**
Arenac Co Sher	12	0	1	0	13	2	2	0	0	**18**	0	35	0	3	1	0	5	4	0	1	25	0	0	86	16	5	103	0	0	**284**	**302**
Baraga Co.		0	1	0	5	0	5	5	0	**16**	0	18	0	1	0	0	1	3	0	1	28	0	6	58	38	4	67	0	0	**225**	**241**
MSP	12	0	1	0	5	0	5	5	0	**16**	0	18	0	1	0	0	1	3	0	1	25	0	0	51	36	4	47	0	0	**187**	**203**
Baraga Co Sher	12	0	0	0	0	0	0	0	0	**0**	0	0	0	0	0	0	0	0	0	0	3	0	6	7	2	0	20	0	0	**38**	**38**
Baraga PD	0	0	0	0	0	0	0	0	0	**0**	0	0	0	0	0	0	0	0	0	0	0	0	0	0	0	0	0	0	0	**0**	**0**
L'Anse PD	0	0	0	0	0	0	0	0	0	**0**	0	0	0	0	0	0	0	0	0	0	0	0	0	0	0	0	0	0	0	**0**	**0**

*Retired
**Reports through another agency
***Agency reports in more than one county
^Incomplete arrest data.

2001 ARRESTS BY COUNTY/ AGENCY

	Months Reported 2001	Murder	Rape	Robbery	Aggravated Assault	Burglary	Larceny	Motor Vehicle Theft	Arson	**Index Total**	Negligent Manslaughter	NonAggravated Assault	Forgery & Counterfeiting	Fraud	Embezzlement	Stolen Property	Vandalism	Weapons	Prostitution	Sex Offenses	Narcotic Laws	Gambling	Family & Children	Driving Under Influence Alcohol or Narcotics	Liquor Laws	Disorderly Conduct	All Other	Curfew & Loitering	Runaways	**NonIndex Total**	**Grand Total**
Barry Co.		0	15	1	36	57	82	25	5	**221**	0	248	8	23	8	21	38	15	2	26	145	0	2	330	280	13	808	0	0	**1967**	**2188**
MSP	12	0	10	1	25	41	43	19	5	**144**	0	146	4	11	4	16	32	9	1	17	104	0	1	112	67	7	343	0	0	**874**	**1018**
Barry Co Sher	12	0	2	0	5	14	10	2	0	**33**	0	72	4	8	0	3	4	3	0	7	12	0	1	149	145	2	259	0	0	**669**	**702**
Barry Twp PD	0	0	0	0	0	0	0	0	0	**0**	0	0	0	0	0	0	0	0	0	0	0	0	0	0	0	0	0	0	0	**0**	**0**
Freeport PD	12	0	0	0	0	0	0	0	0	**0**	0	0	0	0	0	0	1	0	0	0	0	0	0	0	0	0	5	0	0	**6**	**6**
Hastings PD	12	0	2	0	1	2	15	4	0	**24**	0	20	0	4	4	0	1	3	0	2	24	0	0	49	64	3	162	0	0	**336**	**360**
Middleville PD*	0	0	0	0	0	0	0	0	0	**0**	0	0	0	0	0	0	0	0	0	0	0	0	0	0	0	0	0	0	0	**0**	**0**
Nashville PD	12	0	0	0	3	0	12	0	0	**15**	0	4	0	0	0	2	0	0	1	0	3	0	0	13	2	1	13	0	0	**39**	**54**
Prairieville Twp PD	12	0	1	0	2	0	2	0	0	**5**	0	6	0	0	0	0	0	0	0	0	2	0	0	7	2	0	26	0	0	**43**	**48**
Woodland Twp PD	12	0	0	0	0	0	0	0	0	**0**	0	0	0	0	0	0	0	0	0	0	0	0	0	0	0	0	0	0	0	**0**	**0**
Bay Co.		1	18	16	94	92	305	39	5	**570**	0	458	13	55	7	8	46	14	0	34	211	2	23	894	490	105	1726	0	0	**4086**	**4656**
MSP	12	1	8	6	21	41	94	19	3	**193**	0	125	12	41	5	5	29	9	0	24	104	0	1	408	190	27	438	0	0	**1418**	**1611**
Bay Co Sher	12	0	5	1	8	13	74	3	0	**104**	0	59	0	11	2	1	4	1	0	4	31	0	21	152	50	8	377	0	0	**721**	**825**
Auburn PD	12	0	0	0	0	0	1	0	0	**1**	0	1	0	0	0	0	0	0	0	0	3	0	1	1	3	1	7	0	0	**17**	**18**
Bay City PD	12	0	5	8	61	38	86	13	2	**213**	0	259	1	3	0	2	12	4	0	6	62	2	0	259	211	60	684	0	0	**1565**	**1778**
Delta College PD***	12	0	0	0	0	0	3	0	0	**3**	0	0	0	0	0	0	0	0	0	0	0	0	0	0	0	0	2	0	0	**2**	**5**
Essexville PD	12	0	0	0	2	0	1	0	0	**3**	0	2	0	0	0	0	0	0	0	0	2	0	0	5	0	4	12	0	0	**25**	**28**
Hampton Twp PD	12	0	0	0	2	0	44	4	0	**50**	0	9	0	0	0	0	0	0	0	0	9	0	0	68	35	3	171	0	0	**295**	**345**
Midland PD***	12	0	0	0	0	0	0	0	0	**0**	0	0	0	0	0	0	0	0	0	0	0	0	0	0	0	0	0	0	0	**0**	**0**
Pinconning PD	12	0	0	1	0	0	2	0	0	**3**	0	3	0	0	0	0	1	0	0	0	0	0	0	1	1	2	35	0	0	**43**	**46**
Saginaw Val St Univ DPS***	12	0	0	0	0	0	0	0	0	**0**	0	0	0	0	0	0	0	0	0	0	0	0	0	0	0	0	0	0	0	**0**	**0**
Benzie Co.		0	1	0	8	8	13	4	0	**34**	0	61	0	49	1	2	6	0	0	2	18	0	0	109	43	6	169	0	0	**466**	**500**
MSP	12	0	1	0	1	4	5	1	0	**12**	0	7	0	2	0	1	4	0	0	0	5	0	0	12	4	2	31	0	0	**68**	**80**
Benzie Co Sher	12	0	0	0	7	4	2	2	0	**15**	0	25	0	0	0	1	0	0	0	0	4	0	0	67	3	3	52	0	0	**155**	**170**
Frankfort PD	12	0	0	0	0	0	6	1	0	**7**	0	29	0	47	1	0	2	0	0	2	9	0	0	30	36	1	86	0	0	**243**	**250**
Berrien Co.		3	28	39	191	130	755	45	8	**1199**	1	561	29	121	29	55	105	71	1	34	774	9	98	1141	703	343	2595	0	0	**6670**	**7869**
MSP	12	1	16	3	15	28	91	10	2	**166**	0	86	11	35	8	14	24	7	0	11	118	0	3	286	125	15	693	0	0	**1436**	**1602**
Berrien Co Sher	12	0	4	2	38	17	25	9	1	**96**	0	78	0	4	1	10	4	16	0	4	182	2	79	264	124	24	346	0	0	**1138**	**1234**
Benton Harbor PD	12	1	1	3	57	2	9	3	1	**77**	0	32	2	1	0	1	7	5	1	2	23	7	7	7	23	148	475	0	0	**741**	**818**
Benton Twp PD	12	0	1	13	20	17	314	2	0	**367**	0	63	6	0	8	6	6	6	0	0	72	0	2	33	8	18	121	0	0	**349**	**716**
Berrien Sprg Oronoko PD	12	1	0	0	4	4	28	4	0	**41**	0	27	1	1	1	2	3	9	0	2	112	0	0	75	103	11	96	0	0	**443**	**484**
Bridgman PD	12	0	1	1	2	1	8	0	0	**13**	0	1	0	0	0	0	1	1	0	0	11	0	0	14	3	2	16	0	0	**49**	**62**
Buchanan PD	11	0	1	0	1	2	4	0	0	**8**	0	13	0	1	0	2	3	2	0	1	6	0	0	11	12	3	47	0	0	**101**	**109**
Chikaming Twp PD	12	0	0	0	4	3	1	0	0	**8**	0	5	0	2	0	0	0	1	0	0	4	0	0	21	6	0	29	0	0	**68**	**76**
Coloma City PD	12	0	0	5	6	1	24	0	0	**36**	0	15	0	12	1	10	9	6	0	0	13	0	0	3	13	18	53	0	0	**153**	**189**
Coloma Twp PD	12	0	0	0	3	6	11	0	0	**20**	0	20	3	1	0	1	0	0	0	1	12	0	2	56	41	5	56	0	0	**198**	**218**
Eau Claire PD	12	0	0	0	1	0	0	0	1	**2**	0	2	0	0	0	0	0	0	0	0	5	0	1	13	4	1	22	0	0	**48**	**50**
Galien PD	12	0	0	0	0	0	0	0	0	**0**	0	0	0	0	0	0	0	0	0	0	0	0	0	0	0	0	0	0	0	**0**	**0**
Grand Beach PD	12	0	0	0	0	0	0	0	0	**0**	0	1	0	0	0	1	0	0	0	0	0	0	0	2	2	0	4	0	0	**10**	**10**
Lincoln Twp PD	12	0	0	2	8	5	28	1	0	**44**	0	28	0	7	1	0	18	0	0	2	18	0	0	42	53	7	149	0	0	**325**	**369**
Michiana PD	12	0	0	0	0	0	0	0	0	**0**	0	0	0	0	0	0	0	0	0	0	0	0	0	0	0	0	0	0	0	**0**	**0**
New Buffalo PD	12	0	0	0	0	1	6	1	0	**8**	0	9	0	1	0	0	0	0	0	0	4	0	0	60	28	4	69	0	0	**175**	**183**

*Retired
**Reports through another agency
***Agency reports in more than one county
^Incomplete arrest data.

2001 ARRESTS BY COUNTY/ AGENCY

	Months Reported 2001	Murder	Rape	Robbery	Aggravated Assault	Burglary	Larceny	Motor Vehicle Theft	Arson	**Index Total**	Negligent Manslaughter	NonAggravated Assault	Forgery & Counterfeiting	Fraud	Embezzlement	Stolen Property	Vandalism	Weapons	Prostitution	Sex Offenses	Narcotic Laws	Gambling	Family & Children	Driving Under Influence Alcohol or Narcotics	Liquor Laws	Disorderly Conduct	All Other	Curfew & Loitering	Runaways	**NonIndex Total**	**Grand Total**
Niles PD***	12	0	3	7	17	19	130	3	2	**181**	1	119	2	20	3	6	15	8	0	6	71	0	3	121	36	56	201	0	0	**668**	**849**
Niles Twp PD	3	0	0	0	0	0	1	0	0	**1**	0	2	0	0	0	0	0	0	0	0	0	0	0	1	0	1	5	0	0	**9**	**10**
St Joseph PD	12	0	1	0	6	1	32	3	1	**44**	0	30	0	22	3	1	6	3	0	2	61	0	0	61	59	14	31	0	0	**293**	**337**
St Joseph Twp PD	12	0	0	3	6	23	34	8	0	**74**	0	27	3	12	3	1	9	7	0	3	59	0	1	55	51	11	163	0	0	**405**	**479**
Three Oaks PD	12	0	0	0	1	0	0	1	0	**2**	0	1	0	2	0	0	0	0	0	0	1	0	0	3	2	1	4	0	0	**14**	**16**
Watervliet PD	12	0	0	0	2	0	9	0	0	**11**	0	2	1	0	0	0	0	0	0	0	2	0	0	13	10	4	15	0	0	**47**	**58**
Branch Co.		2	24	3	50	32	224	29	3	**367**	1	242	10	67	16	11	36	11	1	21	166	0	3	332	205	122	1118	0	0	**2362**	**2729**
MSP	12	0	15	2	16	23	21	10	2	**89**	0	52	4	25	3	3	5	3	1	10	67	0	0	101	64	10	266	0	0	**614**	**703**
Branch Co Sher	12	1	0	0	6	2	7	2	0	**18**	1	30	1	1	0	2	11	0	0	3	38	0	0	153	19	8	518	0	0	**785**	**803**
Bronson PD	12	0	1	0	1	0	3	1	0	**6**	0	12	0	1	0	0	0	3	0	0	3	0	0	20	10	12	10	0	0	**71**	**77**
Coldwater PD	12	1	8	1	27	7	187	16	1	**248**	0	146	5	38	13	5	20	5	0	8	57	0	2	49	111	92	314	0	0	**865**	**1113**
Quincy PD	0	0	0	0	0	0	0	0	0	**0**	0	0	0	0	0	0	0	0	0	0	0	0	0	0	0	0	0	0	0	**0**	**0**
Sherwood Twp PD*	0	0	0	0	0	0	0	0	0	**0**	0	0	0	0	0	0	0	0	0	0	0	0	0	0	0	0	0	0	0	**0**	**0**
Union City PD***	12	0	0	0	0	0	6	0	0	**6**	0	2	0	2	0	1	0	0	0	0	1	0	1	9	1	0	10	0	0	**27**	**33**
Calhoun Co.		2	27	52	317	102	454	37	2	**993**	1	859	14	78	20	43	30	77	29	40	675	0	17	786	380	328	2317	0	1	**5695**	**6688**
MSP	12	0	13	0	22	24	36	5	0	**100**	1	51	3	18	1	7	6	3	3	12	133	0	1	189	68	9	451	0	0	**956**	**1056**
Calhoun Co Sher	12	0	0	0	7	2	2	3	1	**15**	0	25	2	0	0	0	1	2	0	1	20	0	13	124	88	7	98	0	0	**381**	**396**
Albion PD	12	0	0	10	36	9	33	5	0	**93**	0	59	0	5	1	0	7	3	0	1	34	0	0	49	31	31	525	0	0	**746**	**839**
Battle Creek PD	12	2	9	39	215	55	267	18	1	**606**	0	515	7	40	9	30	8	58	26	18	368	0	3	185	73	149	483	0	0	**1972**	**2578**
Bedford Twp PD	12	0	0	0	11	7	2	0	0	**20**	0	60	0	0	0	2	1	0	0	1	6	0	0	12	0	16	11	0	0	**109**	**129**
Emmett Twp DPS	12	0	2	2	9	3	88	3	0	**107**	0	40	1	5	6	1	0	5	0	0	27	0	0	62	46	39	194	0	0	**426**	**533**
Homer PD	12	0	1	0	2	1	0	0	0	**4**	0	17	0	1	1	0	4	0	0	2	2	0	0	9	16	3	14	0	1	**70**	**74**
Marshall PD	12	0	1	0	4	0	6	3	0	**14**	0	24	0	6	1	1	3	0	0	3	11	0	0	66	41	39	165	0	0	**360**	**374**
Pennfield Twp PD	12	0	0	1	7	0	14	0	0	**22**	0	37	0	2	1	1	0	0	0	1	7	0	0	16	4	12	21	0	0	**102**	**124**
Springfield DPS	12	0	1	0	4	1	6	0	0	**12**	0	31	1	1	0	1	0	6	0	1	67	0	0	74	13	23	355	0	0	**573**	**585**
Union City PD***	12	0	0	0	0	0	0	0	0	**0**	0	0	0	0	0	0	0	0	0	0	0	0	0	0	0	0	0	0	0	**0**	**0**
Cass Co.		0	4	4	45	33	49	7	5	**147**	0	209	6	14	6	6	26	19	0	7	117	0	3	242	16	36	235	0	0	**942**	**1089**
MSP	12	0	2	0	8	11	9	2	2	**34**	0	9	0	1	1	2	1	4	0	6	33	0	0	48	11	0	82	0	0	**198**	**232**
Cass Co Sher	12	0	0	0	19	7	4	2	0	**32**	0	76	0	2	0	4	3	6	0	1	57	0	2	106	4	16	40	0	0	**317**	**349**
Cassopolis PD	10	0	0	0	0	0	1	0	0	**1**	0	2	0	0	0	0	0	0	0	0	4	0	1	10	0	1	5	0	0	**23**	**24**
Dowagiac PD	12	0	2	4	15	13	35	3	3	**75**	0	92	6	10	5	0	21	4	0	0	11	0	0	46	1	12	91	0	0	**299**	**374**
Howard Twp PD	12	0	0	0	0	0	0	0	0	**0**	0	21	0	0	0	0	1	0	0	0	3	0	0	10	0	3	7	0	0	**45**	**45**
Marcellus PD	12	0	0	0	0	2	0	0	0	**2**	0	1	0	0	0	0	0	0	0	0	0	0	0	3	0	0	1	0	0	**5**	**7**
Niles PD***	12	0	0	0	0	0	0	0	0	**0**	0	0	0	0	0	0	0	0	0	0	0	0	0	0	0	0	3	0	0	**3**	**3**
Ontwa Twp Edwardsbrg PD	12	0	0	0	3	0	0	0	0	**3**	0	8	0	1	0	0	0	5	0	0	9	0	0	19	0	4	6	0	0	**52**	**55**
Charlevoix Co.		2	5	1	3	4	54	1	0	**70**	0	32	0	3	2	1	2	1	0	7	40	0	4	127	85	20	139	0	0	**463**	**533**
MSP	12	0	2	0	0	0	1	0	0	**3**	0	6	0	2	1	1	1	1	0	7	35	0	0	53	30	1	43	0	0	**181**	**184**
Charlevoix Co Sher	12	0	0	0	0	0	1	0	0	**1**	0	1	0	0	0	0	1	0	0	0	3	0	0	21	16	0	1	0	0	**43**	**44**
Boyne City PD	12	0	3	0	0	1	25	0	0	**29**	0	18	0	0	1	0	0	0	0	0	1	0	4	33	17	3	49	0	0	**126**	**155**
Charlevoix PD	12	2	0	1	1	0	16	1	0	**21**	0	7	0	0	0	0	0	0	0	0	1	0	0	7	13	12	28	0	0	**68**	**89**
East Jordan PD	12	0	0	0	2	3	11	0	0	**16**	0	0	0	1	0	0	0	0	0	0	0	0	0	13	9	4	18	0	0	**45**	**61**

*Retired
**Reports through another agency
***Agency reports in more than one county
^Incomplete arrest data.

2001 ARRESTS BY COUNTY/ AGENCY

	Months Reported 2001	Murder	Rape	Robbery	Aggravated Assault	Burglary	Larceny	Motor Vehicle Theft	Arson	**Index Total**	Negligent Manslaughter	NonAggravated Assault	Forgery & Counterfeiting	Fraud	Embezzlement	Stolen Property	Vandalism	Weapons	Prostitution	Sex Offenses	Narcotic Laws	Gambling	Family & Children	Driving Under Influence Alcohol or Narcotics	Liquor Laws	Disorderly Conduct	All Other	Curfew & Loitering	Runaways	**NonIndex Total**	**Grand Total**
Cheboygan Co.		0	5	0	15	23	58	7	0	**108**	0	116	2	51	2	8	22	6	0	10	52	0	1	255	80	83	425	0	0	**1113**	**1221**
MSP	12	0	1	0	9	21	9	2	0	**42**	0	40	1	15	1	3	7	3	0	3	30	0	1	133	21	10	132	0	0	**400**	**442**
Cheboygan Co Sher	12	0	1	0	5	1	1	1	0	**9**	0	37	0	4	0	1	0	1	0	1	2	0	0	26	5	0	189	0	0	**266**	**275**
Cheboygan DPS	12	0	3	0	1	1	40	3	0	**48**	0	36	1	32	1	4	15	2	0	6	19	0	0	46	18	65	87	0	0	**332**	**380**
Mackinaw City PD***	12	0	0	0	0	0	7	1	0	**8**	0	1	0	0	0	0	0	0	0	0	1	0	0	20	14	3	16	0	0	**55**	**63**
Tuscarora Twp PD	12	0	0	0	0	0	1	0	0	**1**	0	2	0	0	0	0	0	0	0	0	0	0	0	30	22	5	1	0	0	**60**	**61**
Chippewa Co.		3	10	0	20	27	76	13	2	**151**	0	150	7	49	9	3	22	4	0	16	128	0	3	126	113	53	337	0	0	**1020**	**1171**
MSP	12	0	2	0	8	15	14	7	0	**46**	0	55	2	10	1	1	8	1	0	7	57	0	0	75	33	4	79	0	0	**333**	**379**
Chippewa Co Sher	12	0	0	0	0	0	0	0	0	**0**	0	0	0	0	0	0	0	0	0	0	0	0	0	0	0	0	0	0	0	**0**	**0**
Detour Twp PD*	0	0	0	0	0	0	0	0	0	**0**	0	0	0	0	0	0	0	0	0	0	0	0	0	0	0	0	0	0	0	**0**	**0**
Kinross District PD	12	0	3	0	4	3	14	1	0	**25**	0	36	0	1	0	0	4	0	0	3	4	0	0	9	30	10	88	0	0	**185**	**210**
Sault Ste Marie PD	12	3	5	0	8	9	48	5	2	**80**	0	59	5	38	8	2	10	3	0	6	67	0	3	42	50	39	170	0	0	**502**	**582**
Clare Co.		0	7	1	22	52	54	11	5	**152**	3	142	1	21	2	1	12	20	0	9	79	0	1	295	123	35	230	0	0	**974**	**1126**
MSP	12	0	4	0	1	18	8	0	4	**35**	0	12	1	4	2	0	1	3	0	5	12	0	1	16	10	0	78	0	0	**145**	**180**
Clare Co Sher	12	0	3	1	20	33	26	11	1	**95**	3	107	0	6	0	1	9	13	0	4	53	0	0	236	19	15	48	0	0	**514**	**609**
Clare PD***	12	0	0	0	1	0	20	0	0	**21**	0	19	0	11	0	0	2	4	0	0	14	0	0	43	94	20	103	0	0	**310**	**331**
Frost Twp PD	12	0	0	0	0	1	0	0	0	**1**	0	4	0	0	0	0	0	0	0	0	0	0	0	0	0	0	1	0	0	**5**	**6**
Clinton Co.		1	1	1	19	11	39	12	1	**85**	0	117	3	18	2	3	25	11	0	14	185	0	77	415	210	57	708	0	0	**1845**	**1930**
MSP	12	0	0	0	0	0	6	1	0	**7**	0	11	0	3	0	2	7	4	0	0	52	0	0	48	15	1	113	0	0	**256**	**263**
Clinton Co Sher	12	0	0	0	1	2	9	2	0	**14**	0	25	0	4	0	0	2	4	0	6	66	0	75	199	128	4	289	0	0	**802**	**816**
Bath Twp PD	0	0	0	0	0	0	0	0	0	**0**	0	0	0	0	0	0	0	0	0	0	0	0	0	0	0	0	0	0	0	**0**	**0**
Capital Reg Air Auth PD	12	0	0	0	0	0	0	0	0	**0**	0	1	0	0	0	0	0	0	0	0	0	0	0	0	0	0	2	0	0	**3**	**3**
Dewitt PD	12	0	0	0	0	0	1	0	0	**1**	0	1	0	0	0	0	0	0	0	0	7	0	1	7	2	0	19	0	0	**37**	**38**
Dewitt Twp PD	12	1	1	1	13	5	14	8	1	**44**	0	60	3	9	2	1	11	3	0	4	48	0	0	121	44	47	240	0	0	**593**	**637**
East Lansing PD***	12	0	0	0	0	0	0	0	0	**0**	0	0	0	0	0	0	0	0	0	0	0	0	0	0	0	0	0	0	0	**0**	**0**
Elsie PD	12	0	0	0	1	1	1	1	0	**4**	0	3	0	0	0	0	2	0	0	1	0	0	0	5	2	0	4	0	0	**17**	**21**
Grand Ledge PD***	12	0	0	0	0	0	0	0	0	**0**	0	0	0	0	0	0	0	0	0	0	0	0	0	0	0	0	0	0	0	**0**	**0**
Lansing PD***	12	0	0	0	0	0	0	0	0	**0**	0	0	0	0	0	0	0	0	0	0	0	0	0	0	0	0	0	0	0	**0**	**0**
Maple Rapids PD*	0	0	0	0	0	0	0	0	0	**0**	0	0	0	0	0	0	0	0	0	0	0	0	0	0	0	0	0	0	0	**0**	**0**
Ovid PD***	12	0	0	0	0	0	1	0	0	**1**	0	1	0	0	0	0	1	0	0	0	0	0	0	12	5	1	21	0	0	**41**	**42**
Saint Johns PD	12	0	0	0	4	3	7	0	0	**14**	0	15	0	2	0	0	2	0	0	3	12	0	1	23	14	4	20	0	0	**96**	**110**
Crawford Co.		0	1	1	3	2	9	0	0	**16**	0	27	0	2	0	0	4	0	0	2	36	0	0	62	25	12	159	0	0	**329**	**345**
MSP	12	0	1	0	0	0	1	0	0	**2**	0	6	0	2	0	0	1	0	0	1	32	0	0	43	21	4	66	0	0	**176**	**178**
Crawford Co Sher	12	0	0	0	2	0	0	0	0	**2**	0	14	0	0	0	0	3	0	0	0	4	0	0	5	1	2	75	0	0	**104**	**106**
Camp Grayling PD	12	0	0	0	0	0	0	0	0	**0**	0	0	0	0	0	0	0	0	0	0	0	0	0	1	3	0	3	0	0	**7**	**7**
Grayling PD	12	0	0	1	1	2	8	0	0	**12**	0	7	0	0	0	0	0	0	0	1	0	0	0	13	0	6	15	0	0	**42**	**54**
Delta Co.		0	1	2	2	12	24	6	2	**49**	1	38	1	19	2	1	9	1	0	2	59	0	0	110	128	6	124	0	0	**501**	**550**
MSP	12	0	1	2	2	12	21	4	2	**44**	1	31	1	19	2	0	9	1	0	2	59	0	0	97	117	5	117	0	0	**461**	**505**
Delta Co Sher	0	0	0	0	0	0	0	0	0	**0**	0	0	0	0	0	0	0	0	0	0	0	0	0	0	0	0	0	0	0	**0**	**0**
Escanaba DPS	0	0	0	0	0	0	0	0	0	**0**	0	0	0	0	0	0	0	0	0	0	0	0	0	0	0	0	0	0	0	**0**	**0**
Gladstone DPS	12	0	0	0	0	0	3	2	0	**5**	0	7	0	0	0	1	0	0	0	0	0	0	0	13	11	1	7	0	0	**40**	**45**

*Retired
**Reports through another agency
***Agency reports in more than one county
^Incomplete arrest data.

2001 ARRESTS BY COUNTY/ AGENCY

	Months Reported 2001	Murder	Rape	Robbery	Aggravated Assault	Burglary	Larceny	Motor Vehicle Theft	Arson	**Index Total**	Negligent Manslaughter	NonAggravated Assault	Forgery & Counterfeiting	Fraud	Embezzlement	Stolen Property	Vandalism	Weapons	Prostitution	Sex Offenses	Narcotic Laws	Gambling	Family & Children	Driving Under Influence Alcohol or Narcotics	Liquor Laws	Disorderly Conduct	All Other	Curfew & Loitering	Runaways	**NonIndex Total**	**Grand Total**
Dickinson Co.		0	1	0	9	17	105	7	1	**140**	0	95	3	10	4	5	12	7	0	8	72	0	1	249	98	18	350	0	0	**932**	**1072**
MSP	12	0	0	0	1	6	8	3	0	**18**	0	14	0	4	0	0	5	5	0	2	42	0	0	98	54	2	90	0	0	**316**	**334**
Dickinson Co Sher	12	0	0	0	3	1	4	1	0	**9**	0	5	0	1	0	0	2	0	0	0	2	0	0	34	6	0	38	0	0	**88**	**97**
Iron Mountain PD	12	0	0	0	4	3	41	2	0	**50**	0	33	1	3	0	1	2	1	0	0	9	0	0	37	20	10	118	0	0	**235**	**285**
Kingsford DPS	12	0	1	0	1	7	51	1	1	**62**	0	32	2	2	4	4	3	0	0	6	19	0	1	60	10	3	76	0	0	**222**	**284**
Norway PD	12	0	0	0	0	0	1	0	0	**1**	0	11	0	0	0	0	0	1	0	0	0	0	0	20	8	3	28	0	0	**71**	**72**
Eaton Co.		0	2	2	24	6	26	9	0	**69**	0	139	1	11	8	0	10	12	0	1	150	0	5	364	81	49	757	0	0	**1588**	**1657**
MSP	12	0	0	0	0	0	3	0	0	**3**	0	2	0	3	3	0	0	3	0	1	66	0	0	34	6	3	138	0	0	**259**	**262**
Eaton Co Sher	12	0	0	1	12	4	7	5	0	**29**	0	67	1	1	3	0	5	7	0	0	37	0	0	198	11	7	400	0	0	**737**	**766**
Bellevue PD	0	0	0	0	0	0	0	0	0	**0**	0	0	0	0	0	0	0	0	0	0	0	0	0	0	0	0	0	0	0	**0**	**0**
Charlotte PD	12	0	1	1	5	0	13	0	0	**20**	0	24	0	0	1	0	2	1	0	0	29	0	4	57	24	25	30	0	0	**197**	**217**
Eaton Rapids PD	12	0	1	0	6	2	3	4	0	**16**	0	34	0	6	1	0	3	1	0	0	12	0	0	35	33	12	178	0	0	**315**	**331**
Grand Ledge PD***	12	0	0	0	1	0	0	0	0	**1**	0	12	0	1	0	0	0	0	0	0	6	0	1	40	7	2	11	0	0	**80**	**81**
Lansing PD***	12	0	0	0	0	0	0	0	0	**0**	0	0	0	0	0	0	0	0	0	0	0	0	0	0	0	0	0	0	0	**0**	**0**
Olivet PD	0	0	0	0	0	0	0	0	0	**0**	0	0	0	0	0	0	0	0	0	0	0	0	0	0	0	0	0	0	0	**0**	**0**
Potterville PD	12	0	0	0	0	0	0	0	0	**0**	0	0	0	0	0	0	0	0	0	0	0	0	0	0	0	0	0	0	0	**0**	**0**
Sunfield PD	12	0	0	0	0	0	0	0	0	**0**	0	0	0	0	0	0	0	0	0	0	0	0	0	0	0	0	0	0	0	**0**	**0**
Emmet Co.		0	9	0	18	35	113	4	0	**179**	0	118	6	21	5	0	13	7	0	3	79	0	1	330	143	38	772	0	0	**1536**	**1715**
MSP	12	0	7	0	8	16	49	1	0	**81**	0	49	4	11	3	0	4	1	0	2	70	0	0	137	45	8	193	0	0	**527**	**608**
Emmet Co Sher	12	0	2	0	5	6	25	1	0	**39**	0	46	2	8	1	0	4	0	0	0	4	0	1	76	41	3	333	0	0	**519**	**558**
Harbor Springs PD	12	0	0	0	2	0	7	1	0	**10**	0	6	0	1	0	0	0	0	0	0	2	0	0	13	0	0	84	0	0	**106**	**116**
Mackinaw City PD***	12	0	0	0	0	0	2	0	0	**2**	0	0	0	0	0	0	0	0	0	0	0	0	0	3	15	0	14	0	0	**32**	**34**
Petoskey DPS	12	0	0	0	3	13	30	1	0	**47**	0	17	0	1	1	0	5	6	0	1	3	0	0	101	42	27	148	0	0	**352**	**399**
Genesee Co.		21	23	76	447	202	1482	234	28	**2513**	1	1356	35	114	76	112	119	251	282	50	1495	65	17	1664	653	403	2022	14	25	**8754**	**11267**
MSP	12	0	9	4	23	22	27	9	2	**96**	0	43	3	7	2	6	9	22	0	6	345	3	1	269	112	10	995	0	0	**1833**	**1929**
Genesee Co Sher	12	0	0	1	15	5	15	3	0	**39**	0	71	0	1	0	8	7	7	39	0	109	0	2	232	24	26	23	0	0	**549**	**588**
Argentine Twp PD	12	0	0	0	1	0	0	0	0	**1**	0	24	0	3	0	0	4	0	0	1	2	0	0	10	18	3	14	0	0	**79**	**80**
Atlas Twp PD**	0	0	0	0	0	0	0	0	0	**0**	0	0	0	0	0	0	0	0	0	0	0	0	0	0	0	0	0	0	0	**0**	**0**
Bishop Int Airport DPS	9	0	0	0	1	0	1	0	0	**2**	0	0	0	0	0	0	0	0	0	0	0	0	0	1	0	0	0	0	0	**1**	**3**
Burton PD	12	0	0	4	30	17	461	5	1	**518**	1	143	6	29	24	19	12	3	0	5	20	0	5	128	62	67	97	0	0	**621**	**1139**
Clio PD	12	0	0	0	0	0	2	0	0	**2**	0	10	0	0	0	2	1	0	0	0	2	0	0	6	3	0	18	0	0	**42**	**44**
Davison PD	12	0	0	0	2	1	10	1	0	**14**	0	21	1	1	0	0	9	0	0	0	13	0	0	32	19	17	22	0	0	**135**	**149**
Davison Twp PD	12	0	0	3	3	2	25	2	0	**35**	0	54	0	0	0	2	0	1	0	1	18	0	0	61	51	7	120	0	0	**315**	**350**
Fenton PD	12	0	0	0	2	5	38	0	0	**45**	0	23	0	2	0	0	9	6	0	3	19	0	1	115	82	0	152	0	0	**412**	**457**
Flint PD	12	21	9	48	313	117	147	179	16	**850**	0	507	6	25	1	41	10	191	243	15	813	62	1	363	66	150	166	14	25	**2699**	**3549**
Flint Twp PD	12	0	3	13	18	6	560	8	5	**613**	0	226	16	31	40	12	23	7	0	3	35	0	2	77	28	46	71	0	0	**617**	**1230**
Flushing PD	12	0	0	2	3	1	8	2	0	**16**	0	9	1	1	0	3	1	1	0	1	15	0	0	30	2	13	6	0	0	**83**	**99**
Flushing Twp PD	12	0	0	0	2	0	5	0	0	**7**	0	20	0	0	0	1	1	4	0	1	4	0	0	71	55	1	23	0	0	**181**	**188**
Gaines PD	12	0	0	0	0	0	0	0	0	**0**	0	0	0	0	0	0	0	0	0	0	0	0	0	0	0	0	0	0	0	**0**	**0**
Genesee Twp PD	12	0	0	0	0	0	0	0	0	**0**	0	1	0	0	0	0	0	0	0	0	0	0	0	0	0	0	3	0	0	**4**	**4**
Grand Blanc PD	12	0	1	1	3	2	23	3	0	**33**	0	33	0	0	1	2	3	0	0	3	20	0	0	27	9	19	110	0	0	**227**	**260**
Grand Blanc Twp PD	12	0	1	0	12	11	24	13	1	**62**	0	50	1	4	1	4	5	5	0	5	35	0	1	125	54	7	51	0	0	**348**	**410**

*Retired
**Reports through another agency
***Agency reports in more than one county
^Incomplete arrest data.

2001 ARRESTS BY COUNTY/ AGENCY

	Months Reported 2001	Murder	Rape	Robbery	Aggravated Assault	Burglary	Larceny	Motor Vehicle Theft	Arson	**Index Total**	Negligent Manslaughter	NonAggravated Assault	Forgery & Counterfeiting	Fraud	Embezzlement	Stolen Property	Vandalism	Weapons	Prostitution	Sex Offenses	Narcotic Laws	Gambling	Family & Children	Driving Under Influence Alcohol or Narcotics	Liquor Laws	Disorderly Conduct	All Other	Curfew & Loitering	Runaways	**NonIndex Total**	**Grand Total**
Lennon PD***	12	0	0	0	0	0	0	0	0	**0**	0	0	0	0	0	0	0	0	0	0	0	0	0	0	0	0	0	0	0	**0**	**0**
Linden PD	12	0	0	0	0	0	0	0	0	**0**	0	0	0	0	0	0	0	0	0	0	0	0	0	0	0	0	0	0	0	**0**	**0**
Montrose PD*	0	0	0	0	0	0	0	0	0	**0**	0	0	0	0	0	0	0	0	0	0	0	0	0	0	0	0	0	0	0	**0**	**0**
Montrose Twp PD	12	0	0	0	0	0	0	0	0	**0**	0	0	0	0	0	0	0	0	0	0	0	0	0	0	0	0	0	0	0	**0**	**0**
Mount Morris PD	12	0	0	0	0	0	0	0	0	**0**	0	0	0	0	0	0	0	0	0	0	0	0	0	0	0	0	0	0	0	**0**	**0**
Mott Com Col DPS	12	0	0	0	0	0	0	0	0	**0**	0	0	0	0	0	0	0	0	0	0	0	0	0	0	0	0	0	0	0	**0**	**0**
Mundy Twp PD	12	0	0	0	4	3	99	3	0	**109**	0	54	1	7	7	11	10	3	0	1	16	0	0	40	11	6	26	0	0	**193**	**302**
Mt Morris Twp PD	12	0	0	0	7	0	0	1	0	**8**	0	0	0	0	0	0	3	0	0	0	2	0	2	2	0	5	1	0	0	**15**	**23**
Otisville PD	8	0	0	0	0	0	0	0	0	**0**	0	0	0	0	0	0	0	0	0	0	0	0	0	0	0	0	0	0	0	**0**	**0**
Richfield Twp PD	12	0	0	0	7	0	3	4	0	**14**	0	30	0	0	0	0	2	0	0	2	25	0	0	51	31	6	54	0	0	**201**	**215**
Swartz Creek PD	12	0	0	0	1	8	30	0	3	**42**	0	34	0	1	0	1	9	1	0	1	2	0	1	23	26	7	45	0	0	**151**	**193**
U Of M Flint DPS	12	0	0	0	0	2	4	1	0	**7**	0	3	0	2	0	0	1	0	0	2	0	0	1	1	0	13	25	0	0	**48**	**55**
Gladwin Co.		0	4	1	27	23	66	6	1	**128**	0	115	3	61	5	4	19	8	0	9	126	0	0	229	88	35	381	0	0	**1083**	**1211**
MSP	12	0	1	0	15	13	18	0	1	**48**	0	45	2	37	0	4	9	6	0	5	69	0	0	87	53	10	175	0	0	**502**	**550**
Gladwin Co Sher	12	0	3	1	8	3	7	4	0	**26**	0	51	1	6	0	0	2	2	0	2	31	0	0	90	5	6	76	0	0	**272**	**298**
Beaverton PD**	0	0	0	0	0	0	0	0	0	**0**	0	0	0	0	0	0	0	0	0	0	0	0	0	0	0	0	0	0	0	**0**	**0**
Gladwin PD	12	0	0	0	4	7	41	2	0	**54**	0	19	0	18	5	0	8	0	0	2	26	0	0	52	30	19	130	0	0	**309**	**363**
Gogebic Co.		0	1	0	9	8	19	7	0	**44**	0	47	0	5	1	0	8	4	0	1	66	0	1	171	132	5	171	0	0	**612**	**656**
MSP	12	0	0	0	0	4	4	0	0	**8**	0	5	0	2	1	0	2	2	0	1	25	0	0	96	68	3	34	0	0	**239**	**247**
Gogebic Co Sher	12	0	1	0	5	3	6	4	0	**19**	0	33	0	1	0	0	5	2	0	0	41	0	1	61	61	1	116	0	0	**322**	**341**
Ironwood PD	12	0	0	0	4	1	9	3	0	**17**	0	9	0	2	0	0	1	0	0	0	0	0	0	14	3	1	21	0	0	**51**	**68**
Marenisco Twp PD	0	0	0	0	0	0	0	0	0	**0**	0	0	0	0	0	0	0	0	0	0	0	0	0	0	0	0	0	0	0	**0**	**0**
Grand Traverse Co.		0	12	2	51	69	573	51	6	**764**	1	264	21	150	38	12	41	20	0	35	235	0	3	637	352	55	1537	0	0	**3401**	**4165**
MSP	12	0	3	0	8	12	99	10	2	**134**	0	38	12	30	14	5	6	1	0	7	109	0	1	130	38	8	221	0	0	**620**	**754**
Grand Traverse Co Sher	12	0	7	2	30	42	424	31	4	**540**	1	171	4	77	17	4	27	13	0	20	106	0	1	419	236	23	1221	0	0	**2340**	**2880**
Traverse City PD***	12	0	2	0	13	15	50	10	0	**90**	0	55	5	43	7	3	8	6	0	8	20	0	1	88	78	24	95	0	0	**441**	**531**
Gratiot Co.		0	2	1	14	40	50	3	2	**112**	0	108	0	39	6	1	11	5	0	9	127	0	7	312	205	23	266	0	0	**1119**	**1231**
MSP	12	0	2	0	9	39	24	2	2	**78**	0	44	0	6	2	1	7	3	0	5	60	0	0	114	64	2	161	0	0	**469**	**547**
Gratiot Co Sher	12	0	0	0	2	1	11	0	0	**14**	0	19	0	6	1	0	1	0	0	1	51	0	7	90	43	1	74	0	0	**294**	**308**
Alma PD	12	0	0	0	1	0	11	1	0	**13**	0	33	0	23	2	0	2	1	0	2	2	0	0	44	72	20	20	0	0	**221**	**234**
Breckenridge PD	12	0	0	0	0	0	0	0	0	**0**	0	1	0	0	0	0	1	0	0	0	3	0	0	18	20	0	0	0	0	**43**	**43**
Ithaca PD	11	0	0	0	0	0	3	0	0	**3**	0	4	0	1	0	0	0	0	0	1	0	0	0	12	3	0	5	0	0	**26**	**29**
St Louis PD	12	0	0	1	2	0	1	0	0	**4**	0	7	0	3	1	0	0	1	0	0	11	0	0	34	3	0	6	0	0	**66**	**70**
Hillsdale Co.		2	14	5	54	82	73	19	4	**253**	0	262	3	56	6	5	41	12	0	19	126	0	81	272	151	43	1093	0	0	**2170**	**2423**
MSP	12	1	6	2	30	42	27	9	2	**119**	0	85	2	4	1	4	24	4	0	7	89	0	0	127	77	13	314	0	0	**751**	**870**
Hillsdale Co Sher	12	1	6	1	11	27	11	4	0	**61**	0	83	0	13	0	1	7	5	0	9	9	0	69	52	15	9	434	0	0	**706**	**767**
Hillsdale PD	12	0	2	0	5	9	6	2	0	**24**	0	50	1	18	1	0	5	1	0	2	4	0	0	19	14	9	127	0	0	**251**	**275**
Jonesville PD	12	0	0	2	8	4	27	3	2	**46**	0	31	0	21	4	0	3	0	0	1	5	0	12	38	13	4	100	0	0	**232**	**278**
Litchfield PD	12	0	0	0	0	0	2	1	0	**3**	0	9	0	0	0	0	0	0	0	0	2	0	0	15	6	3	39	0	0	**74**	**77**
Reading PD	12	0	0	0	0	0	0	0	0	**0**	0	2	0	0	0	0	1	0	0	0	3	0	0	6	4	0	32	0	0	**48**	**48**
Somerset Twp PD	12	0	0	0	0	0	0	0	0	**0**	0	2	0	0	0	0	1	2	0	0	14	0	0	15	22	5	47	0	0	**108**	**108**
Waldron PD	0	0	0	0	0	0	0	0	0	**0**	0	0	0	0	0	0	0	0	0	0	0	0	0	0	0	0	0	0	0	**0**	**0**

*Retired
**Reports through another agency
***Agency reports in more than one county
^Incomplete arrest data.

2001 ARRESTS BY COUNTY/ AGENCY

	Months Reported 2001	Murder	Rape	Robbery	Aggravated Assault	Burglary	Larceny	Motor Vehicle Theft	Arson	**Index Total**	Negligent Manslaughter	NonAggravated Assault	Forgery & Counterfeiting	Fraud	Embezzlement	Stolen Property	Vandalism	Weapons	Prostitution	Sex Offenses	Narcotic Laws	Gambling	Family & Children	Driving Under Influence Alcohol or Narcotics	Liquor Laws	Disorderly Conduct	All Other	Curfew & Loitering	Runaways	**NonIndex Total**	**Grand Total**
Houghton Co.		0	4	0	6	14	69	15	6	**114**	0	69	3	11	3	5	20	2	0	4	27	0	4	179	77	18	137	0	0	**559**	**673**
MSP	12	0	4	0	2	11	16	12	0	**45**	0	25	0	5	1	3	11	2	0	4	14	0	0	69	43	3	77	0	0	**257**	**302**
Houghton Co Sher	12	0	0	0	2	2	5	2	1	**12**	0	20	0	1	0	2	0	0	0	0	5	0	4	33	8	0	26	0	0	**99**	**111**
Calumet PD	12	0	0	0	0	0	0	1	0	**1**	0	1	1	0	0	0	2	0	0	0	1	0	0	6	0	1	2	0	0	**14**	**15**
Calumet Twp PD**	0	0	0	0	0	0	0	0	0	**0**	0	0	0	0	0	0	0	0	0	0	0	0	0	0	0	0	0	0	0	**0**	**0**
Hancock PD	12	0	0	0	0	0	4	0	0	**4**	0	3	1	2	0	0	1	0	0	0	1	0	0	26	19	3	18	0	0	**74**	**78**
Houghton PD	12	0	0	0	0	1	39	0	2	**42**	0	8	1	2	2	0	3	0	0	0	5	0	0	30	1	3	2	0	0	**57**	**99**
Lake Linden PD	12	0	0	0	0	0	0	0	0	**0**	0	1	0	0	0	0	0	0	0	0	0	0	0	0	0	0	1	0	0	**2**	**2**
Laurium PD	12	0	0	0	1	0	3	0	0	**4**	0	8	0	0	0	0	3	0	0	0	1	0	0	11	0	4	6	0	0	**33**	**37**
Michigan Tech Univ DPS	12	0	0	0	1	0	2	0	3	**6**	0	3	0	1	0	0	0	0	0	0	0	0	0	4	6	4	5	0	0	**23**	**29**
Huron Co.		0	2	0	5	9	33	3	0	**52**	0	94	4	14	7	4	39	0	0	8	71	0	2	253	209	31	511	0	0	**1247**	**1299**
MSP	12	0	1	0	0	1	4	2	0	**8**	0	7	0	3	0	2	1	0	0	4	15	0	0	71	43	3	52	0	0	**201**	**209**
Huron Co Sher	12	0	0	0	3	0	4	1	0	**8**	0	52	3	3	3	1	11	0	0	3	15	0	2	113	73	16	184	0	0	**479**	**487**
Bad Axe PD	12	0	1	0	2	0	19	0	0	**22**	0	18	0	8	4	1	5	0	0	1	21	0	0	20	41	6	136	0	0	**261**	**283**
Caseville PD	12	0	0	0	0	1	2	0	0	**3**	0	2	1	0	0	0	8	0	0	0	2	0	0	8	4	1	10	0	0	**36**	**39**
Elkton PD	12	0	0	0	0	0	0	0	0	**0**	0	3	0	0	0	0	0	0	0	0	1	0	0	5	1	1	8	0	0	**19**	**19**
Fairhaven Twp PD	0	0	0	0	0	0	0	0	0	**0**	0	0	0	0	0	0	0	0	0	0	0	0	0	0	0	0	0	0	0	**0**	**0**
Harbor Beach PD	12	0	0	0	0	7	4	0	0	**11**	0	4	0	0	0	0	14	0	0	0	15	0	0	23	27	4	78	0	0	**165**	**176**
Pigeon PD	11	0	0	0	0	0	0	0	0	**0**	0	2	0	0	0	0	0	0	0	0	0	0	0	1	0	0	1	0	0	**4**	**4**
Port Austin PD	12	0	0	0	0	0	0	0	0	**0**	0	1	0	0	0	0	0	0	0	0	1	0	0	6	12	0	20	0	0	**40**	**40**
Sebewaing PD	0	0	0	0	0	0	0	0	0	**0**	0	0	0	0	0	0	0	0	0	0	0	0	0	0	0	0	0	0	0	**0**	**0**
Ubly PD	12	0	0	0	0	0	0	0	0	**0**	0	5	0	0	0	0	0	0	0	0	1	0	0	6	8	0	22	0	0	**42**	**42**
Ingham Co.		11	54	66	546	156	677	92	12	**1614**	2	1351	56	116	43	56	108	104	109	45	1279	0	21	2285	2633	1131	5271	555	3	**15168**	**16782**
MSP	12	0	2	0	0	0	3	0	0	**5**	0	3	1	10	4	0	0	6	3	4	180	0	0	142	14	2	219	0	0	**588**	**593**
Ingham Co Sher	12	0	2	1	29	10	29	8	0	**79**	0	133	3	31	6	5	5	10	0	3	92	0	12	271	4	34	1441	0	0	**2050**	**2129**
East Lansing PD***	12	0	0	10	40	26	156	6	0	**238**	0	18	0	5	1	8	6	7	0	0	56	0	0	326	373	443	1070	0	0	**2313**	**2551**
Lansing PD***^	12	11	42	49	445	100	322	70	11	**1050**	2	989	47	43	18	25	72	71	106	23	775	0	0	1019	1299	425	1536	553	0	**7003**	**8053**
Lansing Twp PD	12	0	0	0	3	0	0	1	0	**4**	0	4	1	2	0	1	0	1	0	0	11	0	0	31	0	1	4	0	0	**56**	**60**
Lansing Comm Coll DPS	12	0	0	0	1	0	5	0	0	**6**	0	0	0	1	1	0	0	0	0	0	0	0	0	0	44	3	26	0	0	**75**	**81**
Leslie PD	12	0	1	0	4	0	3	0	0	**8**	0	11	0	1	1	0	1	1	0	0	2	0	3	3	4	2	18	2	3	**52**	**60**
Mason PD	12	0	0	0	1	0	40	1	1	**43**	0	18	1	4	3	4	1	4	0	3	24	0	1	52	22	11	115	0	0	**263**	**306**
Meridian Twp PD	12	0	2	1	11	9	87	5	0	**115**	0	94	2	11	2	5	2	1	0	9	46	0	3	338	187	50	430	0	0	**1180**	**1295**
Michigan State Univ PD	12	0	4	5	12	10	30	1	0	**62**	0	75	1	7	7	8	20	3	0	3	92	0	2	85	686	160	410	0	0	**1559**	**1621**
Webberville PD*	0	0	0	0	0	0	0	0	0	**0**	0	0	0	0	0	0	0	0	0	0	0	0	0	0	0	0	0	0	0	**0**	**0**
Williamston PD	12	0	1	0	0	1	2	0	0	**4**	0	6	0	1	0	0	1	0	0	0	1	0	0	18	0	0	2	0	0	**29**	**33**
Ionia Co.		0	13	1	48	59	135	18	7	**281**	1	229	7	54	3	8	50	5	0	16	99	0	8	505	356	87	1088	0	0	**2516**	**2797**
MSP	12	0	8	0	18	23	61	11	1	**122**	0	69	3	27	1	3	22	0	0	7	30	0	7	117	91	20	191	0	0	**588**	**710**
Ionia Co Sher	12	0	4	1	6	13	22	4	1	**51**	1	70	4	14	1	4	7	0	0	5	18	0	1	160	112	12	449	0	0	**858**	**909**
Belding PD	12	0	1	0	13	1	16	0	0	**31**	0	41	0	0	0	0	3	1	0	1	18	0	0	92	70	7	134	0	0	**367**	**398**
Ionia DPS	12	0	0	0	10	22	30	2	4	**68**	0	34	0	13	1	1	18	3	0	3	23	0	0	102	53	38	216	0	0	**505**	**573**
Lake Odessa PD	12	0	0	0	0	0	1	1	1	**3**	0	4	0	0	0	0	0	0	0	0	2	0	0	13	8	2	45	0	0	**74**	**77**
Portland PD	12	0	0	0	1	0	5	0	0	**6**	0	11	0	0	0	0	0	1	0	0	8	0	0	21	22	8	53	0	0	**124**	**130**

*Retired
**Reports through another agency
***Agency reports in more than one county
^Incomplete arrest data.

2001 ARRESTS BY COUNTY/ AGENCY

	Months Reported 2001	Murder	Rape	Robbery	Aggravated Assault	Burglary	Larceny	Motor Vehicle Theft	Arson	**Index Total**	Negligent Manslaughter	NonAggravated Assault	Forgery & Counterfeiting	Fraud	Embezzlement	Stolen Property	Vandalism	Weapons	Prostitution	Sex Offenses	Narcotic Laws	Gambling	Family & Children	Driving Under Influence Alcohol or Narcotics	Liquor Laws	Disorderly Conduct	All Other	Curfew & Loitering	Runaways	**NonIndex Total**	**Grand Total**
Iosco Co.		0	7	1	17	53	43	9	1	**131**	0	102	8	86	8	5	33	7	0	9	44	0	10	174	120	20	665	0	0	**1291**	**1422**
MSP	12	0	5	1	10	46	17	5	1	**85**	0	55	3	43	2	2	23	5	0	6	38	0	1	122	74	11	95	0	0	**480**	**565**
Iosco Co Sher	12	0	0	0	0	0	1	0	0	**1**	0	2	0	1	0	0	0	0	0	0	0	0	0	0	0	1	153	0	0	**157**	**158**
East Tawas PD	12	0	2	0	3	7	8	1	0	**21**	0	19	0	8	2	0	2	0	0	1	3	0	1	30	11	7	58	0	0	**142**	**163**
Oscoda Twp PD	12	0	0	0	4	0	17	3	0	**24**	0	26	5	34	4	3	8	2	0	2	3	0	8	22	35	1	359	0	0	**512**	**536**
Iron Co.		0	5	1	14	6	14	6	0	**46**	0	45	1	0	0	3	4	1	0	7	13	0	0	69	54	5	135	0	0	**337**	**383**
MSP	12	0	4	1	4	3	5	6	0	**23**	0	11	0	0	0	1	0	0	0	5	5	0	0	22	18	2	28	0	0	**92**	**115**
Iron Co Sher	12	0	1	0	3	0	0	0	0	**4**	0	9	1	0	0	1	0	0	0	1	3	0	0	30	12	0	36	0	0	**93**	**97**
Crystal Falls PD	12	0	0	0	0	0	1	0	0	**1**	0	3	0	0	0	0	0	0	0	0	2	0	0	8	2	0	5	0	0	**20**	**21**
Iron River PD	12	0	0	0	6	3	8	0	0	**17**	0	21	0	0	0	1	4	1	0	0	3	0	0	9	21	3	61	0	0	**124**	**141**
Twin City PD	12	0	0	0	1	0	0	0	0	**1**	0	1	0	0	0	0	0	0	0	1	0	0	0	0	1	0	5	0	0	**8**	**9**
Isabella Co.		0	10	0	38	58	123	23	3	**255**	0	162	6	80	9	5	45	7	0	16	130	0	20	314	379	90	1415	0	0	**2678**	**2933**
MSP	12	0	3	0	14	37	30	15	1	**100**	0	55	4	36	2	2	17	2	0	11	70	0	0	59	45	9	225	0	0	**537**	**637**
Isabella Co Sher	12	0	3	0	15	18	29	6	1	**72**	0	63	1	26	2	1	11	3	0	2	30	0	18	117	140	26	457	0	0	**897**	**969**
Central Mi Univ DPS	12	0	2	0	0	0	3	0	0	**5**	0	5	1	3	1	1	5	0	0	2	16	0	0	15	6	3	31	0	0	**89**	**94**
Clare PD***	12	0	0	0	0	0	4	0	0	**4**	0	0	0	0	0	1	0	0	0	0	0	0	0	1	1	0	1	0	0	**4**	**8**
Mount Pleasant PD	12	0	2	0	9	3	57	2	1	**74**	0	39	0	15	4	0	11	2	0	1	14	0	2	119	185	52	696	0	0	**1140**	**1214**
Shepherd PD	12	0	0	0	0	0	0	0	0	**0**	0	0	0	0	0	0	1	0	0	0	0	0	0	3	2	0	5	0	0	**11**	**11**
Jackson Co.		2	17	11	148	60	229	49	5	**521**	0	625	11	46	4	28	55	62	17	32	584	13	12	1256	358	228	1392	0	0	**4723**	**5244**
MSP	12	2	6	3	27	18	52	11	1	**120**	0	67	6	24	0	6	22	30	5	15	336	13	1	298	43	10	478	0	0	**1354**	**1474**
Jackson Co Sher	12	0	2	0	14	4	18	7	1	**46**	0	74	0	6	0	2	11	8	1	6	32	0	6	164	66	10	246	0	0	**632**	**678**
Blackman Twp PD	12	0	4	3	14	8	96	11	0	**136**	0	74	2	5	4	6	2	1	1	2	69	0	1	282	37	83	130	0	0	**699**	**835**
Columbia Twp PD	12	0	0	0	0	0	0	1	0	**1**	0	2	0	0	0	0	0	0	0	0	0	0	0	26	0	0	13	0	0	**41**	**42**
Concord PD	12	0	0	0	0	0	0	0	0	**0**	0	2	0	0	0	0	0	0	0	0	0	0	0	8	0	0	5	0	0	**15**	**15**
Grass Lake Twp PD**	0	0	0	0	0	0	0	0	0	**0**	0	0	0	0	0	0	0	0	0	0	0	0	0	0	0	0	0	0	0	**0**	**0**
Jackson PD	12	0	5	4	81	24	47	10	3	**174**	0	327	2	5	0	7	16	20	10	8	141	0	2	316	187	111	350	0	0	**1502**	**1676**
Leoni Twp PD	12	0	0	1	2	0	7	0	0	**10**	0	30	0	0	0	1	1	0	0	0	3	0	0	49	2	5	67	0	0	**158**	**168**
Napoleon Twp PD	0	0	0	0	0	0	0	0	0	**0**	0	0	0	0	0	0	0	0	0	0	0	0	0	0	0	0	0	0	0	**0**	**0**
Norvell Twp PD	12	0	0	0	0	0	0	0	0	**0**	0	1	0	0	0	0	0	0	0	0	0	0	0	2	0	0	0	0	0	**3**	**3**
Parma Sandstone PD	12	0	0	0	0	0	0	2	0	**2**	0	4	0	0	0	1	0	0	0	0	0	0	0	30	3	0	23	0	0	**61**	**63**
Spring Arbor Twp PD^	12	0	0	0	0	0	0	0	0	**0**	0	6	0	1	0	2	1	1	0	0	0	0	0	34	0	1	35	0	0	**81**	**81**
Springport PD*	0	0	0	0	0	0	0	0	0	**0**	0	0	0	0	0	0	0	0	0	0	0	0	0	0	0	0	0	0	0	**0**	**0**
Summit Twp PD	12	0	0	0	9	6	9	7	0	**31**	0	38	1	5	0	3	2	2	0	1	3	0	2	44	20	8	41	0	0	**170**	**201**
Waterloo Twp PD	12	0	0	0	1	0	0	0	0	**1**	0	0	0	0	0	0	0	0	0	0	0	0	0	3	0	0	4	0	0	**7**	**8**
Woodstock Twp PD***	12	0	0	0	0	0	0	0	0	**0**	0	0	0	0	0	0	0	0	0	0	0	0	0	0	0	0	0	0	0	**0**	**0**
Kalamazoo Co.		4	29	46	290	200	1109	124	14	**1816**	5	1641	20	111	38	66	167	49	48	50	773	5	61	1037	1039	355	1833	0	0	**7298**	**9114**
MSP	12	0	4	0	4	1	1	0	0	**10**	2	6	1	9	0	7	0	0	0	1	28	0	0	20	7	1	112	0	0	**194**	**204**
Kalamazoo Co Sher	12	0	1	4	21	18	185	12	1	**242**	2	279	8	10	13	1	20	2	0	8	68	0	48	226	27	17	540	0	0	**1269**	**1511**
Augusta PD	12	0	0	0	0	0	1	0	0	**1**	0	3	0	2	0	0	0	0	0	0	0	0	0	1	2	0	13	0	0	**21**	**22**
Charleston Twp PD*	0	0	0	0	0	0	0	0	0	**0**	0	0	0	0	0	0	0	0	0	0	0	0	0	0	0	0	0	0	0	**0**	**0**
Galesburg PD	12	0	0	0	0	0	4	0	0	**4**	0	8	0	0	0	0	0	0	0	1	0	0	0	1	0	3	21	0	0	**34**	**38**
Kalamazoo DPS	12	3	13	34	207	123	303	64	8	**755**	1	993	5	28	11	46	87	35	46	27	554	5	12	314	147	284	748	0	0	**3343**	**4098**

*Retired
**Reports through another agency
***Agency reports in more than one county
^Incomplete arrest data.

2001 ARRESTS BY COUNTY/ AGENCY

	Months Reported 2001	Murder	Rape	Robbery	Aggravated Assault	Burglary	Larceny	Motor Vehicle Theft	Arson	**Index Total**	Negligent Manslaughter	NonAggravated Assault	Forgery & Counterfeiting	Fraud	Embezzlement	Stolen Property	Vandalism	Weapons	Prostitution	Sex Offenses	Narcotic Laws	Gambling	Family & Children	Driving Under Influence Alcohol or Narcotics	Liquor Laws	Disorderly Conduct	All Other	Curfew & Loitering	Runaways	**NonIndex Total**	**Grand Total**
Kalamazoo Twp PD	12	1	2	4	34	20	61	24	1	**147**	0	141	2	34	6	5	21	5	2	9	29	0	0	121	135	10	92	0	0	**612**	**759**
Parchment PD	12	0	0	0	0	0	7	0	0	**7**	0	3	0	0	0	0	0	0	0	0	2	0	0	22	1	0	2	0	0	**30**	**37**
Portage PD	12	0	5	4	21	34	541	24	4	**633**	0	198	4	24	7	7	35	6	0	4	73	0	1	197	191	25	226	0	0	**998**	**1631**
Richland PD	0	0	0	0	0	0	0	0	0	**0**	0	0	0	0	0	0	0	0	0	0	0	0	0	0	0	0	0	0	0	**0**	**0**
Ross Twp PD	0	0	0	0	0	0	0	0	0	**0**	0	0	0	0	0	0	0	0	0	0	0	0	0	0	0	0	0	0	0	**0**	**0**
Schoolcraft PD	12	0	0	0	0	0	0	0	0	**0**	0	0	0	0	0	0	0	0	0	0	0	0	0	1	1	0	2	0	0	**4**	**4**
Vicksburg PD	12	0	0	0	0	0	2	0	0	**2**	0	2	0	1	0	0	1	0	0	0	1	0	0	9	1	1	33	0	0	**49**	**51**
Western Mich Univ PD	12	0	4	0	3	4	4	0	0	**15**	0	8	0	3	1	0	3	1	0	0	18	0	0	125	527	14	44	0	0	**744**	**759**
Kalkaska Co.		0	2	1	13	20	27	3	0	**66**	2	65	3	16	1	2	12	15	0	7	64	0	48	134	57	21	477	0	0	**924**	**990**
MSP	12	0	1	1	2	15	7	3	0	**29**	1	24	1	7	1	2	6	10	0	5	44	0	4	61	31	10	117	0	0	**324**	**353**
Kalkaska Co Sher	12	0	0	0	10	3	3	0	0	**16**	1	30	0	6	0	0	1	1	0	2	10	0	44	46	11	2	279	0	0	**433**	**449**
Kalkaska PD	12	0	1	0	1	2	17	0	0	**21**	0	11	2	3	0	0	5	4	0	0	10	0	0	27	15	9	81	0	0	**167**	**188**
Kent Co.		3	43	45	282	347	2439	111	13	**3283**	4	1225	44	868	114	55	291	77	51	162	1226	0	165	1985	1607	465	5726	0	0	**14065**	**17348**
MSP	12	0	1	0	4	10	3	0	0	**18**	0	8	5	16	0	4	7	16	2	7	165	0	0	379	107	4	550	0	0	**1270**	**1288**
Kent Co Sher	12	0	15	13	108	143	568	50	6	**903**	2	436	13	81	15	20	110	16	0	60	339	0	132	615	595	59	1597	0	0	**4090**	**4993**
Cedar Springs PD	12	0	0	0	6	1	27	2	0	**36**	0	19	0	4	0	0	1	2	0	0	10	0	2	14	23	19	117	0	0	**211**	**247**
East Grand Rapids DPS	12	0	0	0	0	9	16	1	0	**26**	0	13	0	0	0	0	0	1	0	0	17	0	1	78	69	4	80	0	0	**263**	**289**
Grand Rapids Com Col PD	12	0	0	0	0	0	0	1	0	**1**	0	1	0	0	0	0	0	0	0	0	1	0	0	0	0	1	16	0	0	**19**	**20**
Grand Rapids PD^	12	0	0	0	0	0	0	0	0	**0**	0	0	0	0	0	0	0	0	0	0	0	0	0	0	0	0	0	0	0	**0**	**0**
Grandville PD	12	0	4	1	4	1	458	2	1	**471**	0	53	0	11	29	1	4	3	0	6	80	0	1	164	105	7	146	0	0	**610**	**1081**
Kentwood PD	12	0	0	10	37	18	335	5	0	**405**	0	120	5	21	18	8	28	8	0	10	97	0	2	181	85	72	201	0	0	**856**	**1261**
Lowell PD	12	0	0	1	2	1	16	2	0	**22**	0	9	0	3	4	0	3	2	0	2	10	0	14	34	35	2	108	0	0	**226**	**248**
Rockford PD	12	0	0	0	0	0	5	1	0	**6**	0	15	0	0	1	0	0	2	0	0	18	0	0	52	47	2	82	0	0	**219**	**225**
Sand Lake PD	12	0	0	0	0	0	0	0	0	**0**	0	0	0	0	0	0	0	0	0	0	3	0	0	5	2	0	2	0	0	**12**	**12**
Sparta PD	12	0	0	0	0	22	37	5	0	**64**	0	11	2	0	1	1	7	2	0	0	15	0	0	30	34	15	69	0	0	**187**	**251**
Walker PD	12	0	2	4	8	35	399	7	0	**455**	1	71	6	19	12	2	34	3	0	9	72	0	2	154	156	37	248	0	0	**826**	**1281**
Wyoming PD	12	3	21	16	113	107	575	35	6	**876**	1	469	13	713	34	19	97	22	49	68	399	0	11	279	349	243	2510	0	0	**5276**	**6152**
Keweenaw Co.		0	0	0	0	0	0	0	0	**0**	0	6	1	1	0	0	0	0	0	0	2	0	0	7	1	1	2	0	0	**21**	**21**
MSP	12	0	0	0	0	0	0	0	0	**0**	0	0	0	0	0	0	0	0	0	0	0	0	0	0	1	1	0	0	0	**2**	**2**
Keweenaw Co Sher	12	0	0	0	0	0	0	0	0	**0**	0	6	1	1	0	0	0	0	0	0	2	0	0	7	0	0	2	0	0	**19**	**19**
Lake Co.		0	3	0	2	0	1	0	0	**6**	0	11	0	2	0	3	0	0	0	4	2	0	0	7	13	2	22	0	0	**66**	**72**
MSP	12	0	2	0	2	0	1	0	0	**5**	0	11	0	2	0	3	0	0	0	4	2	0	0	7	13	0	21	0	0	**63**	**68**
Lake Co Sher	12	0	1	0	0	0	0	0	0	**1**	0	0	0	0	0	0	0	0	0	0	0	0	0	0	0	2	1	0	0	**3**	**4**
Lapeer Co.		0	12	7	46	31	178	13	3	**290**	0	195	6	53	6	8	38	17	0	26	187	0	6	650	215	28	1080	0	0	**2515**	**2805**
MSP	12	0	11	0	25	16	11	1	3	**67**	0	67	6	39	0	2	19	5	0	19	72	0	0	126	50	7	372	0	0	**784**	**851**
Lapeer Co Sher	12	0	0	0	3	1	3	2	0	**9**	0	26	0	2	0	0	1	1	0	1	21	0	5	164	29	3	224	0	0	**477**	**486**
Almont PD	12	0	0	2	4	0	5	1	0	**12**	0	14	0	3	0	0	0	2	0	1	7	0	0	36	39	1	59	0	0	**162**	**174**
Brown City PD***	12	0	0	0	0	0	0	0	0	**0**	0	0	0	0	0	0	0	0	0	0	0	0	0	0	0	0	0	0	0	**0**	**0**
Dryden Twp PD	12	0	0	0	0	4	2	1	0	**7**	0	2	0	0	0	0	0	0	0	1	6	0	0	37	9	0	15	0	0	**70**	**77**
Imlay City PD	12	0	0	0	3	2	10	0	0	**15**	0	11	0	3	0	1	2	1	0	2	9	0	0	72	45	7	70	0	0	**223**	**238**
Lapeer PD	12	0	1	5	7	8	142	8	0	**171**	0	65	0	4	6	5	14	8	0	2	55	0	1	116	31	10	238	0	0	**555**	**726**
Lapeer Twp PD	2	0	0	0	0	0	0	0	0	**0**	0	0	0	0	0	0	0	0	0	0	0	0	0	0	0	0	2	0	0	**2**	**2**

*Retired
**Reports through another agency
***Agency reports in more than one county
^Incomplete arrest data.

2001 ARRESTS BY COUNTY/ AGENCY

	Months Reported 2001	Murder	Rape	Robbery	Aggravated Assault	Burglary	Larceny	Motor Vehicle Theft	Arson	**Index Total**	Negligent Manslaughter	NonAggravated Assault	Forgery & Counterfeiting	Fraud	Embezzlement	Stolen Property	Vandalism	Weapons	Prostitution	Sex Offenses	Narcotic Laws	Gambling	Family & Children	Driving Under Influence Alcohol or Narcotics	Liquor Laws	Disorderly Conduct	All Other	Curfew & Loitering	Runaways	**NonIndex Total**	**Grand Total**
Metamora Twp PD	12	0	0	0	3	0	0	0	0	**3**	0	8	0	2	0	0	2	0	0	0	12	0	0	95	10	0	76	0	0	**205**	**208**
North Branch PD	12	0	0	0	1	0	5	0	0	**6**	0	2	0	0	0	0	0	0	0	0	5	0	0	4	2	0	24	0	0	**37**	**43**
Leelanau Co.		0	1	0	4	0	4	0	1	**10**	0	18	0	1	2	0	0	1	0	1	9	0	0	65	5	4	21	0	0	**127**	**137**
MSP	12	0	1	0	0	0	1	0	1	**3**	0	8	0	1	2	0	0	0	0	1	8	0	0	10	2	1	11	0	0	**44**	**47**
Leelanau Co Sher	12	0	0	0	4	0	3	0	0	**7**	0	10	0	0	0	0	0	1	0	0	1	0	0	53	3	3	9	0	0	**80**	**87**
Northport Village PD*	0	0	0	0	0	0	0	0	0	**0**	0	0	0	0	0	0	0	0	0	0	0	0	0	0	0	0	0	0	0	**0**	**0**
Suttons Bay PD	12	0	0	0	0	0	0	0	0	**0**	0	0	0	0	0	0	0	0	0	0	0	0	0	2	0	0	0	0	0	**2**	**2**
Traverse City PD***	12	0	0	0	0	0	0	0	0	**0**	0	0	0	0	0	0	0	0	0	0	0	0	0	0	0	0	1	0	0	**1**	**1**
Lenawee Co.		0	9	7	51	33	237	24	6	**367**	0	425	3	43	9	9	30	16	0	27	212	0	169	629	262	119	1175	0	0	**3128**	**3495**
MSP	12	0	7	0	9	13	25	4	4	**62**	0	64	0	24	1	1	10	7	0	14	86	0	0	311	23	8	214	0	0	**763**	**825**
Lenawee Co Sher	12	0	0	0	5	1	7	1	0	**14**	0	83	0	5	1	0	0	0	0	1	20	0	157	113	44	1	336	0	0	**761**	**775**
Addison PD*	0	0	0	0	0	0	0	0	0	**0**	0	0	0	0	0	0	0	0	0	0	0	0	0	0	0	0	0	0	0	**0**	**0**
Adrian PD	12	0	0	6	33	6	160	11	1	**217**	0	210	3	11	2	7	14	3	0	4	47	0	8	63	93	70	258	0	0	**793**	**1010**
Adrian Twp PD	0	0	0	0	0	0	0	0	0	**0**	0	0	0	0	0	0	0	0	0	0	0	0	0	0	0	0	0	0	0	**0**	**0**
Blissfield PD	12	0	1	1	0	7	21	0	0	**30**	0	6	0	1	3	0	1	0	0	0	5	0	0	18	19	7	18	0	0	**78**	**108**
Cambridge Twp PD	12	0	0	0	0	0	0	0	0	**0**	0	2	0	0	0	0	0	0	0	0	0	0	0	4	0	2	26	0	0	**34**	**34**
Clinton PD	12	0	0	0	1	3	2	2	0	**8**	0	13	0	0	0	0	0	0	0	2	4	0	0	19	14	2	32	0	0	**86**	**94**
Hudson PD	12	0	0	0	1	2	6	3	0	**12**	0	9	0	0	0	0	2	4	0	2	13	0	0	22	18	1	123	0	0	**194**	**206**
Madison Twp PD	12	0	0	0	0	0	4	0	1	**5**	0	0	0	0	0	0	0	0	0	0	0	0	0	0	0	7	3	0	0	**10**	**15**
Morenci PD	12	0	0	0	1	0	0	0	0	**1**	0	7	0	0	0	0	0	1	0	0	2	0	3	4	0	2	29	0	0	**48**	**49**
Raisin Twp DPS	6	0	0	0	0	0	2	0	0	**2**	0	1	0	0	0	0	0	1	0	0	2	0	0	0	4	0	7	0	0	**15**	**17**
Tecumseh PD	12	0	1	0	1	1	10	3	0	**16**	0	30	0	2	2	1	3	0	0	4	33	0	1	75	47	19	129	0	0	**346**	**362**
Woodstock Twp PD***	12	0	0	0	0	0	0	0	0	**0**	0	0	0	0	0	0	0	0	0	0	0	0	0	0	0	0	0	0	0	**0**	**0**
Livingston Co.		0	2	2	58	37	202	25	4	**330**	2	274	12	53	37	10	52	13	0	24	370	0	33	584	167	33	946	0	0	**2610**	**2940**
MSP	12	0	1	2	33	19	126	15	2	**198**	1	85	9	35	8	4	33	2	0	17	229	0	1	205	81	7	180	0	0	**897**	**1095**
Livingston Co Sher	12	0	1	0	16	9	48	6	0	**80**	1	124	3	11	5	1	14	4	0	4	74	0	30	264	39	10	526	0	0	**1110**	**1190**
Brighton PD	12	0	0	0	0	0	2	0	0	**2**	0	1	0	1	1	0	0	0	0	1	1	0	0	7	4	3	12	0	0	**31**	**33**
Fowlerville PD	12	0	0	0	2	2	13	0	0	**17**	0	4	0	0	0	0	0	0	0	0	10	0	0	8	17	1	36	0	0	**76**	**93**
Green Oak Twp PD	12	0	0	0	0	0	0	0	0	**0**	0	1	0	0	0	0	0	0	0	0	0	0	0	4	0	0	5	0	0	**10**	**10**
Hamburg Twp PD	12	0	0	0	0	6	2	0	2	**10**	0	8	0	0	0	4	0	0	0	0	31	0	0	28	6	1	29	0	0	**107**	**117**
Howell PD	12	0	0	0	6	1	10	3	0	**20**	0	45	0	6	22	1	5	6	0	2	15	0	2	57	20	10	113	0	0	**304**	**324**
Kensington Metro Pk PD***	12	0	0	0	0	0	0	0	0	**0**	0	0	0	0	0	0	0	0	0	0	0	0	0	0	0	0	0	0	0	**0**	**0**
Pinckney PD	12	0	0	0	0	0	1	0	0	**1**	0	5	0	0	1	0	0	1	0	0	10	0	0	7	0	1	30	0	0	**55**	**56**
Unadilla Twp PD	12	0	0	0	1	0	0	1	0	**2**	0	1	0	0	0	0	0	0	0	0	0	0	0	4	0	0	15	0	0	**20**	**22**
Luce Co.		0	1	0	5	2	26	3	2	**39**	0	37	0	1	2	6	13	1	0	5	26	0	0	81	52	11	87	0	0	**322**	**361**
MSP	12	0	1	0	5	2	25	3	2	**38**	0	34	0	0	2	6	11	1	0	5	15	0	0	76	52	10	79	0	0	**291**	**329**
Luce Co Sher	12	0	0	0	0	0	1	0	0	**1**	0	1	0	1	0	0	0	0	0	0	8	0	0	5	0	0	6	0	0	**21**	**22**
Newberry PD	1	0	0	0	0	0	0	0	0	**0**	0	2	0	0	0	0	2	0	0	0	3	0	0	0	0	1	2	0	0	**10**	**10**

*Retired
**Reports through another agency
***Agency reports in more than one county
^Incomplete arrest data.

2001 ARRESTS BY COUNTY/ AGENCY

	Months Reported 2001	Murder	Rape	Robbery	Aggravated Assault	Burglary	Larceny	Motor Vehicle Theft	Arson	**Index Total**	Negligent Manslaughter	NonAggravated Assault	Forgery & Counterfeiting	Fraud	Embezzlement	Stolen Property	Vandalism	Weapons	Prostitution	Sex Offenses	Narcotic Laws	Gambling	Family & Children	Driving Under Influence Alcohol or Narcotics	Liquor Laws	Disorderly Conduct	All Other	Curfew & Loitering	Runaways	**NonIndex Total**	**Grand Total**
Mackinac Co.		0	4	5	7	9	26	6	4	**61**	0	22	1	11	1	4	1	6	0	2	130	0	1	136	294	47	212	0	0	**868**	**929**
MSP	12	0	4	5	6	7	15	4	4	**45**	0	17	1	10	0	2	1	5	0	2	117	0	0	111	208	28	156	0	0	**658**	**703**
Mackinac Co Sher	12	0	0	0	0	1	0	0	0	**1**	0	2	0	0	0	0	0	1	0	0	2	0	0	5	21	0	17	0	0	**48**	**49**
Mackinac Island PD	12	0	0	0	0	0	8	1	0	**9**	0	1	0	0	1	0	0	0	0	0	6	0	0	1	34	10	32	0	0	**85**	**94**
St Ignace PD	12	0	0	0	1	1	3	1	0	**6**	0	2	0	1	0	2	0	0	0	0	5	0	1	19	31	9	7	0	0	**77**	**83**
Macomb Co.		6	56	134	842	255	2176	205	28	**3702**	3	1699	87	329	99	173	231	222	89	102	3119	9	332	4539	814	1004	5334	1	8	**18194**	**21896**
MSP	12	0	1	2	4	0	4	3	0	**14**	0	8	5	15	1	3	2	12	1	3	217	0	0	575	91	9	430	0	0	**1372**	**1386**
Macomb Co Sher	12	0	14	5	41	26	171	11	5	**273**	1	381	2	6	4	5	64	17	0	8	305	0	22	1467	124	70	77	0	0	**2553**	**2826**
Armada PD	12	0	0	0	0	0	0	0	0	**0**	0	3	0	0	0	0	1	0	0	0	0	0	0	15	4	2	30	0	0	**55**	**55**
Centerline PD	12	0	2	0	6	2	22	1	3	**36**	0	21	3	14	3	2	9	3	0	3	43	0	1	53	1	6	268	0	0	**430**	**466**
Chesterfield Twp PD	12	0	1	1	8	1	65	3	0	**79**	0	13	0	1	5	0	1	3	0	3	138	0	1	261	52	5	382	0	0	**865**	**944**
Clinton Twp PD	12	1	7	20	195	24	95	13	2	**357**	2	120	8	48	4	13	17	17	0	10	257	0	1	241	21	110	739	0	0	**1608**	**1965**
Eastpointe PD	12	0	4	13	23	20	31	9	0	**100**	0	108	0	19	2	24	8	9	0	5	131	0	3	29	77	60	510	0	0	**985**	**1085**
Fraser PD	12	0	3	1	5	4	87	0	0	**100**	0	26	4	4	3	6	3	3	0	4	291	0	0	280	91	24	53	0	0	**792**	**892**
Grosse Pte Shores PD***	12	0	0	0	0	0	0	0	0	**0**	0	0	0	0	0	0	0	0	0	0	0	0	0	0	0	0	0	0	0	**0**	**0**
Macomb Comm College DPS	12	0	0	0	0	0	0	0	0	**0**	0	0	0	0	0	0	0	0	0	0	0	0	0	0	0	1	4	0	0	**5**	**5**
Memphis PD***	12	0	0	0	1	0	0	0	0	**1**	0	1	0	0	0	0	1	3	0	0	2	0	0	14	1	1	16	0	0	**39**	**40**
Metro Beach PD	12	0	0	0	0	0	0	0	0	**0**	0	0	0	0	0	0	0	0	0	0	1	0	0	0	3	0	0	0	0	**4**	**4**
Mount Clemens PD	12	0	5	4	44	17	33	6	1	**110**	0	61	7	12	3	1	5	12	37	11	197	0	6	90	47	270	274	1	8	**1042**	**1152**
New Baltimore PD	12	0	0	1	1	0	20	1	0	**23**	0	28	0	10	1	0	7	3	0	1	104	0	1	124	24	15	89	0	0	**407**	**430**
New Haven PD	12	0	0	0	5	0	3	0	0	**8**	0	21	0	0	0	0	1	0	0	0	2	0	0	31	0	1	4	0	0	**60**	**68**
Richmond PD	12	0	0	0	21	0	15	2	0	**38**	0	4	1	13	5	0	3	4	0	1	23	0	0	52	66	8	23	0	0	**203**	**241**
Romeo PD	12	0	0	0	5	0	2	3	0	**10**	0	10	1	0	0	2	2	0	0	0	13	0	1	32	32	20	84	0	0	**197**	**207**
Roseville PD	12	0	5	3	49	11	236	5	1	**310**	0	193	4	28	20	22	21	17	0	4	117	0	1	182	6	35	721	0	0	**1371**	**1681**
St Clair Shores PD	12	1	1	13	38	21	91	1	5	**171**	0	27	2	5	5	26	5	4	5	1	108	0	1	4	1	36	23	0	0	**253**	**424**
Shelby Twp PD	12	0	0	3	27	4	97	2	0	**133**	0	70	6	14	4	7	4	2	0	6	58	0	2	168	5	64	237	0	0	**647**	**780**
Sterling Heights PD	12	0	3	16	75	25	710	12	4	**845**	0	302	9	49	18	19	28	35	0	11	195	8	11	525	30	45	594	0	0	**1879**	**2724**
Stoney Creek Metro PD***	12	0	0	0	1	0	0	0	0	**1**	0	1	0	0	0	0	0	0	0	3	1	0	0	1	8	2	22	0	0	**38**	**39**
Utica PD	0	0	0	0	0	0	0	0	0	**0**	0	0	0	0	0	0	0	0	0	0	0	0	0	0	0	0	0	0	0	**0**	**0**
Warren PD	12	4	10	52	293	100	494	133	7	**1093**	0	301	35	91	21	43	49	78	46	28	916	1	281	395	130	220	754	0	0	**3389**	**4482**
Manistee Co.		0	5	0	15	31	70	11	1	**133**	1	106	1	15	2	2	9	4	0	7	93	0	3	251	211	40	458	0	0	**1203**	**1336**
MSP	12	0	4	0	12	27	51	6	1	**101**	1	59	1	14	1	2	7	2	0	7	51	0	3	124	82	13	186	0	0	**553**	**654**
Manistee Co Sher	12	0	0	0	2	0	1	0	0	**3**	0	14	0	1	0	0	0	0	0	0	17	0	0	30	39	4	109	0	0	**214**	**217**
Manistee PD	12	0	1	0	1	4	18	5	0	**29**	0	33	0	0	1	0	2	2	0	0	25	0	0	97	90	23	163	0	0	**436**	**465**
Marquette Co.		0	6	2	31	47	248	34	0	**368**	0	248	5	69	15	3	67	7	0	14	159	0	29	536	589	165	1594	0	0	**3500**	**3868**
MSP	12	0	0	0	10	11	41	6	0	**68**	0	61	2	7	4	1	11	6	0	5	82	0	1	280	85	4	241	0	0	**790**	**858**
Marquette Co Sher	12	0	0	0	7	2	48	0	0	**57**	0	29	1	4	4	0	2	0	0	4	8	0	28	36	19	8	891	0	0	**1034**	**1091**
Chocolay Twp PD	12	0	0	0	0	4	2	0	0	**6**	0	6	0	3	0	0	0	0	0	0	0	0	0	13	8	1	16	0	0	**47**	**53**
Forsyth Twp PD	12	0	0	0	0	0	0	0	0	**0**	0	0	0	0	0	0	0	0	0	0	0	0	0	0	0	0	0	0	0	**0**	**0**
Ishpeming PD	12	0	2	0	3	0	15	2	0	**22**	0	49	0	4	1	0	10	0	0	0	13	0	0	45	53	6	100	0	0	**281**	**303**
Ishpeming Twp PD	12	0	0	0	1	0	2	0	0	**3**	0	0	0	1	0	0	1	0	0	0	0	0	0	0	0	1	1	0	0	**4**	**7**
Marquette PD	12	0	4	2	6	27	122	20	0	**181**	0	64	2	28	6	0	35	1	0	2	31	0	0	104	313	122	251	0	0	**959**	**1140**

*Retired
**Reports through another agency
***Agency reports in more than one county
^Incomplete arrest data.

2001 ARRESTS BY COUNTY/ AGENCY

	Months Reported 2001	Murder	Rape	Robbery	Aggravated Assault	Burglary	Larceny	Motor Vehicle Theft	Arson	**Index Total**	Negligent Manslaughter	NonAggravated Assault	Forgery & Counterfeiting	Fraud	Embezzlement	Stolen Property	Vandalism	Weapons	Prostitution	Sex Offenses	Narcotic Laws	Gambling	Family & Children	Driving Under Influence Alcohol or Narcotics	Liquor Laws	Disorderly Conduct	All Other	Curfew & Loitering	Runaways	**NonIndex Total**	**Grand Total**
Negaunee PD	12	0	0	0	2	3	14	6	0	**25**	0	35	0	14	0	0	5	0	0	3	10	0	0	26	38	12	75	0	0	**218**	**243**
Northern Mi Univ PD	12	0	0	0	2	0	4	0	0	**6**	0	4	0	8	0	2	3	0	0	0	15	0	0	32	73	11	19	0	0	**167**	**173**
Republic Twp PD*	0	0	0	0	0	0	0	0	0	**0**	0	0	0	0	0	0	0	0	0	0	0	0	0	0	0	0	0	0	0	**0**	**0**
Richmond Twp PD**	0	0	0	0	0	0	0	0	0	**0**	0	0	0	0	0	0	0	0	0	0	0	0	0	0	0	0	0	0	0	**0**	**0**
Mason Co.		0	8	0	11	9	70	11	3	**112**	0	93	3	11	2	5	16	6	0	9	59	0	1	95	183	51	265	0	0	**799**	**911**
MSP	12	0	1	0	1	8	22	3	3	**38**	0	8	0	3	0	2	4	3	0	3	37	0	0	17	25	0	54	0	0	**156**	**194**
Mason Co Sher	12	0	0	0	0	0	0	0	0	**0**	0	0	0	0	0	0	0	0	0	0	1	0	0	1	3	0	3	0	0	**8**	**8**
Ludington PD	12	0	7	0	10	0	48	8	0	**73**	0	81	3	8	2	3	12	3	0	6	21	0	1	75	149	48	207	0	0	**619**	**692**
Scottville PD	12	0	0	0	0	1	0	0	0	**1**	0	4	0	0	0	0	0	0	0	0	0	0	0	2	6	3	1	0	0	**16**	**17**
Mecosta Co.		0	2	2	38	8	88	2	1	**141**	0	110	0	21	3	4	17	5	0	9	57	0	4	270	325	105	400	0	0	**1330**	**1471**
MSP	12	0	2	1	3	1	25	1	0	**33**	0	50	0	13	2	3	5	2	0	7	30	0	1	73	28	7	129	0	0	**350**	**383**
Mecosta Co Sher	12	0	0	0	6	5	23	1	0	**35**	0	40	0	0	0	0	6	0	0	0	9	0	0	80	77	9	129	0	0	**350**	**385**
Big Rapids DPS	11	0	0	1	27	0	34	0	1	**63**	0	13	0	6	1	1	2	0	0	2	7	0	3	70	121	86	130	0	0	**442**	**505**
Ferris State Univ DPS	12	0	0	0	2	2	6	0	0	**10**	0	7	0	2	0	0	4	3	0	0	11	0	0	47	99	3	12	0	0	**188**	**198**
Menominee Co.		1	1	1	11	33	31	2	0	**80**	0	94	2	3	1	2	8	17	0	4	49	0	0	241	206	43	476	0	0	**1146**	**1226**
MSP	12	0	1	1	3	28	11	0	0	**44**	0	22	1	1	1	0	4	16	0	3	18	0	0	102	122	6	106	0	0	**402**	**446**
Menominee Co Sher	12	1	0	0	3	1	5	2	0	**12**	0	25	0	0	0	0	2	0	0	0	2	0	0	41	32	1	165	0	0	**268**	**280**
Menominee PD	12	0	0	0	5	4	15	0	0	**24**	0	47	1	2	0	2	2	1	0	1	29	0	0	98	52	36	205	0	0	**476**	**500**
Midland Co.		0	3	2	55	46	214	10	3	**333**	0	282	3	26	4	4	36	3	0	9	102	0	7	505	109	42	467	0	0	**1599**	**1932**
MSP	12	0	0	0	0	1	1	1	0	**3**	0	4	0	0	0	0	0	0	0	0	26	0	0	12	8	1	43	0	0	**94**	**97**
Midland Co Sher	12	0	1	0	37	19	11	4	2	**74**	0	112	1	6	0	1	5	0	0	1	55	0	5	216	2	9	62	0	0	**475**	**549**
Coleman PD	12	0	0	0	0	0	0	0	0	**0**	0	1	0	1	0	0	0	0	0	0	0	0	0	5	5	2	2	0	0	**16**	**16**
Delta College PD***	12	0	0	0	0	0	0	0	0	**0**	0	0	0	0	0	0	0	0	0	0	0	0	0	0	0	0	0	0	0	**0**	**0**
Midland PD***	12	0	2	2	18	26	202	5	1	**256**	0	165	2	19	4	3	31	3	0	8	21	0	2	272	94	30	360	0	0	**1014**	**1270**
Midland Twp PD*	0	0	0	0	0	0	0	0	0	**0**	0	0	0	0	0	0	0	0	0	0	0	0	0	0	0	0	0	0	0	**0**	**0**
Saginaw Val St Univ DPS***	12	0	0	0	0	0	0	0	0	**0**	0	0	0	0	0	0	0	0	0	0	0	0	0	0	0	0	0	0	0	**0**	**0**
Missaukee Co.		1	4	0	11	19	10	1	0	**46**	0	36	0	38	0	2	12	0	0	5	25	0	19	90	45	7	243	0	0	**522**	**568**
MSP	12	0	1	0	5	15	4	1	0	**26**	0	6	0	0	0	0	4	0	0	3	18	0	0	31	20	2	63	0	0	**147**	**173**
Missaukee Co Sher	12	1	3	0	6	4	6	0	0	**20**	0	30	0	38	0	2	8	0	0	2	7	0	19	59	25	5	180	0	0	**375**	**395**
Monroe Co.		1	12	4	94	47	189	29	7	**383**	2	717	14	84	22	40	39	24	1	22	354	1	2	822	196	98	1195	0	0	**3633**	**4016**
MSP	12	0	6	0	20	11	50	4	1	**92**	1	70	12	62	4	31	12	11	0	12	245	1	1	352	119	13	405	0	0	**1351**	**1443**
Monroe Co Sher	12	1	6	3	58	32	120	22	5	**247**	1	443	2	19	18	8	18	9	1	9	90	0	1	269	20	27	571	0	0	**1506**	**1753**
Carleton PD	12	0	0	0	0	0	1	1	0	**2**	0	8	0	0	0	0	0	1	0	0	0	0	0	7	1	3	5	0	0	**25**	**27**
Erie Twp PD	12	0	0	0	0	0	0	0	0	**0**	0	4	0	0	0	0	0	0	0	0	0	0	0	11	0	0	2	0	0	**17**	**17**
Luna Pier PD	12	0	0	0	0	0	1	0	0	**1**	0	1	0	0	0	0	0	0	0	0	0	0	0	1	1	0	4	0	0	**7**	**8**
Milan PD***	12	0	0	0	2	0	6	0	0	**8**	0	11	0	0	0	0	1	0	0	0	3	0	0	25	9	1	125	0	0	**175**	**183**
Monroe PD	12	0	0	1	14	4	11	2	1	**33**	0	180	0	3	0	1	8	3	0	1	16	0	0	157	46	54	83	0	0	**552**	**585**
South Rockwood PD	0	0	0	0	0	0	0	0	0	**0**	0	0	0	0	0	0	0	0	0	0	0	0	0	0	0	0	0	0	0	**0**	**0**
Montcalm Co.		1	25	0	36	86	55	13	0	**216**	3	189	4	28	7	4	31	11	0	20	77	0	5	337	195	38	703	7	3	**1662**	**1878**
MSP	12	0	13	0	16	46	15	8	0	**98**	0	75	0	19	3	4	10	9	0	10	37	0	3	72	20	8	171	0	0	**441**	**539**
Montcalm Co Sher	12	1	10	0	15	26	15	2	0	**69**	3	69	4	7	4	0	14	1	0	10	21	0	2	151	73	7	433	0	0	**799**	**868**
Belvidere Twp PD	0	0	0	0	0	0	0	0	0	**0**	0	0	0	0	0	0	0	0	0	0	0	0	0	0	0	0	0	0	0	**0**	**0**

*Retired
**Reports through another agency
***Agency reports in more than one county
^Incomplete arrest data.

2001 ARRESTS BY COUNTY/ AGENCY

	Months Reported 2001	Murder	Rape	Robbery	Aggravated Assault	Burglary	Larceny	Motor Vehicle Theft	Arson	**Index Total**	Negligent Manslaughter	NonAggravated Assault	Forgery & Counterfeiting	Fraud	Embezzlement	Stolen Property	Vandalism	Weapons	Prostitution	Sex Offenses	Narcotic Laws	Gambling	Family & Children	Driving Under Influence Alcohol or Narcotics	Liquor Laws	Disorderly Conduct	All Other	Curfew & Loitering	Runaways	**NonIndex Total**	**Grand Total**
Carson City PD	12	0	0	0	0	0	0	0	0	**0**	0	2	0	0	0	0	1	0	0	0	5	0	0	20	26	6	2	7	3	**72**	**72**
Crystal Twp PD	12	0	1	0	0	0	0	0	0	**1**	0	5	0	0	0	0	0	0	0	0	1	0	0	23	11	0	2	0	0	**42**	**43**
Edmore-Home PD	0	0	0	0	0	0	0	0	0	**0**	0	0	0	0	0	0	0	0	0	0	0	0	0	0	0	0	0	0	0	**0**	**0**
Greenville DPS	12	0	1	0	4	12	21	2	0	**40**	0	25	0	0	0	0	4	1	0	0	5	0	0	43	44	13	46	0	0	**181**	**221**
Howard City PD	12	0	0	0	0	0	1	1	0	**2**	0	4	0	1	0	0	0	0	0	0	1	0	0	7	9	3	27	0	0	**52**	**54**
Lakeview PD	12	0	0	0	1	0	2	0	0	**3**	0	7	0	0	0	0	1	0	0	0	6	0	0	19	12	0	19	0	0	**64**	**67**
Pierson Twp PD*	0	0	0	0	0	0	0	0	0	**0**	0	0	0	0	0	0	0	0	0	0	0	0	0	0	0	0	0	0	0	**0**	**0**
Sheridan PD	0	0	0	0	0	0	0	0	0	**0**	0	0	0	0	0	0	0	0	0	0	0	0	0	0	0	0	0	0	0	**0**	**0**
Stanton PD	11	0	0	0	0	2	1	0	0	**3**	0	2	0	1	0	0	1	0	0	0	1	0	0	2	0	1	3	0	0	**11**	**14**
Montmorency Co.		0	3	0	6	11	7	0	2	**29**	0	8	0	14	1	0	2	1	0	6	19	0	0	13	7	2	37	0	0	**110**	**139**
MSP	12	0	3	0	6	11	7	0	2	**29**	0	5	0	14	1	0	2	1	0	6	19	0	0	13	7	2	35	0	0	**105**	**134**
Montmorency Co Sher	12	0	0	0	0	0	0	0	0	**0**	0	3	0	0	0	0	0	0	0	0	0	0	0	0	0	0	2	0	0	**5**	**5**
Muskegon Co.		3	27	26	195	58	290	43	6	**648**	1	663	26	80	15	9	102	33	15	25	364	0	17	801	223	284	1281	8	17	**3964**	**4612**
MSP	12	0	6	0	9	15	34	14	0	**78**	1	65	5	20	4	1	13	3	8	9	146	0	0	105	54	4	230	0	0	**668**	**746**
Muskegon Co Sher	12	0	2	2	18	7	69	5	2	**105**	0	74	0	4	1	0	5	0	0	2	16	0	0	153	6	7	25	0	0	**293**	**398**
Montague PD	12	0	0	0	1	0	1	0	0	**2**	0	4	0	1	0	0	0	0	0	0	0	0	0	15	0	0	8	0	0	**28**	**30**
Muskegon PD	12	1	11	17	98	13	65	9	1	**215**	0	280	11	7	5	1	23	18	0	8	90	0	14	298	60	180	727	0	0	**1722**	**1937**
Muskegon Hts PD	12	1	4	4	48	7	10	7	2	**83**	0	113	3	6	1	3	5	3	7	2	60	0	2	67	5	23	45	0	0	**345**	**428**
Muskegon Twp PD	12	1	0	0	6	7	34	3	0	**51**	0	35	1	6	0	1	6	0	0	0	3	0	1	54	1	5	90	0	0	**203**	**254**
North Muskegon PD	12	0	0	0	0	1	6	0	1	**8**	0	0	0	1	0	0	0	0	0	0	1	0	0	14	0	0	2	0	0	**18**	**26**
Norton Shores PD	12	0	1	2	11	3	43	3	0	**63**	0	44	4	1	0	0	14	1	0	3	17	0	0	52	77	27	39	0	0	**279**	**342**
Roosevelt Park PD	12	0	1	1	1	2	6	0	0	**11**	0	2	0	6	0	1	0	1	0	0	0	0	0	30	0	4	1	0	0	**45**	**56**
Whitehall PD	12	0	2	0	3	3	22	2	0	**32**	0	46	2	28	4	2	36	7	0	1	31	0	0	13	20	34	114	8	17	**363**	**395**
Newaygo Co.		0	7	2	48	51	101	12	2	**223**	1	210	5	24	5	6	90	17	0	22	127	0	3	448	278	33	578	0	0	**1847**	**2070**
MSP	12	0	6	0	23	29	21	10	0	**89**	0	82	3	11	1	5	78	5	0	7	63	0	0	158	94	4	120	0	0	**631**	**720**
Newaygo Co Sher	12	0	0	0	19	14	16	1	1	**51**	1	100	0	7	0	0	7	4	0	7	33	0	1	154	80	12	167	0	0	**573**	**624**
Fremont PD	12	0	0	0	2	0	37	0	1	**40**	0	8	1	0	0	0	3	0	0	1	22	0	0	64	61	10	83	0	0	**253**	**293**
Grant PD	12	0	0	0	0	1	2	0	0	**3**	0	1	0	1	1	0	1	1	0	0	1	0	0	18	16	1	20	0	0	**61**	**64**
Hesperia PD***	11	0	0	0	0	0	0	0	0	**0**	0	0	0	0	0	0	0	1	0	0	0	0	0	8	5	1	19	0	0	**34**	**34**
Newaygo PD	12	0	1	0	3	4	19	1	0	**28**	0	16	0	1	3	1	1	5	0	4	6	0	1	36	20	3	84	0	0	**181**	**209**
White Cloud PD	12	0	0	2	1	3	6	0	0	**12**	0	3	1	4	0	0	0	1	0	3	2	0	1	10	2	2	85	0	0	**114**	**126**
Oakland Co.		11	70	169	893	394	3795	153	33	**5518**	6	1997	113	469	261	306	321	348	76	158	3391	15	67	6985	2573	1139	5577	0	0	**23802**	**29320**
MSP	12	0	6	0	17	10	27	3	0	**63**	1	33	6	16	1	13	14	21	0	21	138	0	1	861	93	15	539	0	0	**1773**	**1836**
Oakland Co Sher	12	1	9	12	91	59	356	10	7	**545**	0	379	11	30	15	27	30	39	1	13	409	0	6	962	641	306	1302	0	0	**4171**	**4716**
Auburn Hills PD	12	0	0	7	9	11	467	10	2	**506**	1	26	5	28	32	9	13	2	0	4	84	0	1	182	69	9	56	0	0	**521**	**1027**
Berkley PD	12	1	0	0	1	4	13	0	0	**19**	0	11	1	1	0	0	1	5	0	1	25	0	1	46	32	8	27	0	0	**159**	**178**
Beverly Hills DPS	12	0	2	0	1	1	25	0	0	**29**	0	3	2	2	2	0	0	1	0	0	10	0	0	30	5	1	6	0	0	**62**	**91**
Birmingham PD	12	0	1	1	5	12	36	2	0	**57**	0	16	1	11	1	0	2	3	0	3	59	0	0	205	65	20	22	0	0	**408**	**465**
Bloomfield Hills PD	12	0	0	0	0	0	0	0	0	**0**	0	0	0	0	0	2	0	0	0	1	0	0	0	75	0	0	3	0	0	**81**	**81**
Bloomfield Twp PD	12	0	0	3	5	8	70	4	3	**93**	0	25	3	12	12	8	4	2	0	3	54	0	0	259	67	4	38	0	0	**491**	**584**
Clarkston PD	12	0	0	0	0	0	1	0	0	**1**	0	1	0	0	0	0	0	0	0	0	4	0	0	11	0	1	0	0	0	**17**	**18**
Clawson PD	12	0	0	0	0	1	4	0	2	**7**	0	5	0	0	0	0	4	0	0	0	1	0	0	50	3	2	6	0	0	**71**	**78**

*Retired
**Reports through another agency
***Agency reports in more than one county
^Incomplete arrest data.

2001 ARRESTS BY COUNTY/ AGENCY

	Months Reported 2001	Murder	Rape	Robbery	Aggravated Assault	Burglary	Larceny	Motor Vehicle Theft	Arson	**Index Total**	Negligent Manslaughter	NonAggravated Assault	Forgery & Counterfeiting	Fraud	Embezzlement	Stolen Property	Vandalism	Weapons	Prostitution	Sex Offenses	Narcotic Laws	Gambling	Family & Children	Driving Under Influence Alcohol or Narcotics	Liquor Laws	Disorderly Conduct	All Other	Curfew & Loitering	Runaways	**NonIndex Total**	**Grand Total**
Farmington PD	12	0	0	0	1	5	16	0	0	**22**	0	11	0	1	6	0	9	1	0	1	43	0	3	161	49	2	175	0	0	**462**	**484**
Farmington Hills PD	12	1	6	10	52	16	145	7	3	**240**	0	137	14	22	23	26	14	44	2	17	476	0	8	375	118	45	208	0	0	**1529**	**1769**
Ferndale PD	12	0	1	5	17	13	55	7	2	**100**	0	50	2	11	2	12	5	14	2	3	68	0	0	138	34	42	49	0	0	**432**	**532**
Franklin PD	12	0	0	0	1	4	9	1	0	**15**	0	3	0	0	0	1	1	0	0	2	1	0	0	2	0	1	6	0	0	**17**	**32**
Hazel Park PD	12	0	3	11	24	6	76	5	0	**125**	0	77	8	0	0	9	14	4	9	4	44	0	0	87	24	33	35	0	0	**348**	**473**
Holly PD	12	0	0	0	0	0	8	0	0	**8**	0	0	0	0	0	0	0	1	0	0	0	0	0	24	26	6	6	0	0	**63**	**71**
Huntington Woods PD	12	0	0	0	0	0	8	0	0	**8**	0	0	1	0	0	1	0	1	0	0	1	0	0	49	0	1	0	0	0	**54**	**62**
Keego Harbor PD	12	0	0	0	0	0	3	0	0	**3**	0	0	0	0	0	0	0	0	0	0	5	0	0	30	9	3	5	0	0	**52**	**55**
Kensington Metro Pk PD***	12	0	0	0	0	0	0	0	0	**0**	0	0	0	0	0	0	0	0	0	0	0	0	0	0	0	0	0	0	0	**0**	**0**
Lake Angelus PD	12	0	0	0	0	0	0	0	0	**0**	0	0	0	0	0	0	0	0	0	0	0	0	0	0	0	0	0	0	0	**0**	**0**
Lake Orion PD	12	0	0	0	0	0	4	0	0	**4**	0	8	0	0	0	0	0	0	0	1	11	0	0	144	21	4	15	0	0	**204**	**208**
Lathrup Village PD	12	0	0	0	3	0	2	0	0	**5**	0	4	0	0	0	0	0	0	0	0	1	0	0	0	0	0	3	0	0	**8**	**13**
Madison Hts PD	12	0	5	7	16	15	141	7	0	**191**	0	100	0	38	18	9	15	13	3	5	70	0	6	120	38	22	110	0	0	**567**	**758**
Milford PD	12	0	0	0	0	2	17	1	0	**20**	0	11	1	6	1	0	0	0	0	0	32	0	0	89	43	1	8	0	0	**192**	**212**
Northville PD***	12	0	0	0	0	0	0	0	0	**0**	0	0	0	0	0	0	0	0	0	0	0	0	0	40	26	0	16	0	0	**82**	**82**
Novi PD	12	0	3	0	9	19	228	4	0	**263**	0	109	2	25	21	8	21	6	1	8	90	0	0	307	130	18	151	0	0	**897**	**1160**
Oak Park PD	12	0	2	16	21	14	95	0	0	**148**	0	22	7	19	3	17	17	22	0	3	139	0	1	154	18	13	131	0	0	**566**	**714**
Orchard Lake PD	12	0	0	0	1	0	0	0	0	**1**	0	4	2	0	0	0	0	0	0	0	1	0	0	20	0	0	0	0	0	**27**	**28**
Oxford PD	12	0	0	0	2	0	0	0	0	**2**	0	6	0	3	0	0	1	0	0	0	11	0	0	45	18	3	8	0	0	**95**	**97**
Oakland Co Comm Col DPS	12	0	0	0	0	0	0	0	0	**0**	0	0	0	0	0	0	0	0	0	0	2	0	0	0	0	1	0	0	0	**3**	**3**
Oakland Univ PD	12	0	0	0	0	0	15	0	0	**15**	0	3	0	0	0	2	8	0	0	0	5	0	0	18	12	4	4	0	0	**56**	**71**
Pleasant Ridge PD	12	0	0	0	0	0	0	0	0	**0**	0	0	0	0	0	0	0	0	0	0	0	0	0	8	3	0	3	0	0	**14**	**14**
Pontiac PD	12	4	15	22	221	55	113	31	2	**463**	0	336	3	19	4	27	19	72	49	13	672	15	2	212	297	306	443	0	0	**2489**	**2952**
Rochester PD	12	0	0	0	2	2	3	2	0	**9**	0	1	2	0	1	0	6	2	0	0	91	0	0	194	49	23	19	0	0	**388**	**397**
Royal Oak PD	12	0	2	14	24	13	103	8	1	**165**	1	117	14	12	3	23	2	5	2	10	138	0	4	219	89	45	186	0	0	**870**	**1035**
Royal Oak Twp PD*	0	0	0	0	0	0	0	0	0	**0**	0	0	0	0	0	0	0	0	0	0	0	0	0	0	0	0	0	0	0	**0**	**0**
South Lyon PD	12	0	0	0	8	1	24	0	0	**33**	0	21	0	0	0	0	7	4	0	3	20	0	1	82	9	11	27	0	0	**185**	**218**
Southfield PD	12	4	9	30	286	26	538	32	1	**926**	0	35	6	81	38	81	17	52	2	7	123	0	2	274	20	30	715	0	0	**1483**	**2409**
Stoney Creek Metro PD***	12	0	0	0	0	0	0	0	0	**0**	0	0	0	0	0	0	0	0	0	0	0	0	0	0	0	0	0	0	0	**0**	**0**
Sylvan Lake PD	12	0	0	1	0	0	1	0	0	**2**	0	1	0	0	0	0	0	0	0	0	0	0	0	2	4	0	0	0	0	**7**	**9**
Troy PD	12	0	3	7	26	33	586	12	7	**674**	3	100	13	75	47	5	8	14	2	14	125	0	7	490	136	20	907	0	0	**1966**	**2640**
Walled Lake PD	12	0	0	0	5	2	15	0	0	**22**	0	29	0	5	0	5	4	0	0	1	31	0	2	190	78	10	23	0	0	**378**	**400**
Waterford Twp PD	12	0	1	21	28	24	442	4	0	**520**	0	136	3	30	26	14	23	19	2	10	287	0	15	486	110	72	223	0	0	**1456**	**1976**
West Bloomfield Twp PD	12	0	2	2	4	11	63	3	3	**88**	0	86	6	12	5	7	58	1	1	2	65	0	0	131	56	7	26	0	0	**463**	**551**
White Lake Twp PD	12	0	0	0	6	12	45	0	0	**63**	0	35	0	4	0	0	2	0	0	3	25	0	2	126	117	20	41	0	0	**375**	**438**
Wixom PD	12	0	0	0	4	13	41	0	0	**58**	0	52	0	6	0	0	0	0	0	4	20	0	5	73	54	25	29	0	0	**268**	**326**
Wolverine Lake PD	12	0	0	0	3	2	0	0	0	**5**	0	4	0	0	0	0	2	0	0	1	10	0	0	14	10	5	6	0	0	**52**	**57**
Oceana Co.		0	1	0	5	15	10	1	1	**33**	0	47	3	2	1	2	7	3	0	9	27	0	1	69	71	14	142	0	1	**399**	**432**
MSP	12	0	1	0	2	15	10	1	1	**30**	0	33	0	0	1	2	7	1	0	8	24	0	0	38	39	3	83	0	0	**239**	**269**
Oceana Co Sher	12	0	0	0	0	0	0	0	0	**0**	0	0	0	0	0	0	0	0	0	0	0	0	0	0	0	0	0	0	0	**0**	**0**
Benona Twp PD*	0	0	0	0	0	0	0	0	0	**0**	0	0	0	0	0	0	0	0	0	0	0	0	0	0	0	0	0	0	0	**0**	**0**
Hart PD	12	0	0	0	3	0	0	0	0	**3**	0	12	3	2	0	0	0	2	0	0	0	0	1	19	27	9	47	0	1	**123**	**126**

*Retired
**Reports through another agency
***Agency reports in more than one county
^Incomplete arrest data.

2001 ARRESTS BY COUNTY/ AGENCY

	Months Reported 2001	Murder	Rape	Robbery	Aggravated Assault	Burglary	Larceny	Motor Vehicle Theft	Arson	**Index Total**	Negligent Manslaughter	NonAggravated Assault	Forgery & Counterfeiting	Fraud	Embezzlement	Stolen Property	Vandalism	Weapons	Prostitution	Sex Offenses	Narcotic Laws	Gambling	Family & Children	Driving Under Influence Alcohol or Narcotics	Liquor Laws	Disorderly Conduct	All Other	Curfew & Loitering	Runaways	**NonIndex Total**	**Grand Total**
Hesperia PD***	11	0	0	0	0	0	0	0	0	**0**	0	0	0	0	0	0	0	0	0	1	1	0	0	3	4	0	10	0	0	**19**	**19**
New Era PD	12	0	0	0	0	0	0	0	0	**0**	0	0	0	0	0	0	0	0	0	0	0	0	0	0	0	0	0	0	0	**0**	**0**
Pentwater PD	3	0	0	0	0	0	0	0	0	**0**	0	0	0	0	0	0	0	0	0	0	2	0	0	0	1	2	1	0	0	**6**	**6**
Shelby PD	12	0	0	0	0	0	0	0	0	**0**	0	2	0	0	0	0	0	0	0	0	0	0	0	9	0	0	0	0	0	**11**	**11**
Rothbury PD	12	0	0	0	0	0	0	0	0	**0**	0	0	0	0	0	0	0	0	0	0	0	0	0	0	0	0	1	0	0	**1**	**1**
Ogemaw Co.		0	8	0	28	24	28	5	4	**97**	0	82	1	15	7	5	7	7	0	12	64	0	2	195	44	24	402	0	0	**867**	**964**
MSP	12	0	6	0	18	22	13	4	1	**64**	0	51	1	12	3	2	4	6	0	12	38	0	0	94	21	12	110	0	0	**366**	**430**
Ogemaw Co Sher	12	0	2	0	7	2	5	1	0	**17**	0	19	0	0	0	2	3	1	0	0	20	0	0	61	20	6	223	0	0	**355**	**372**
Rose City PD	12	0	0	0	0	0	0	0	0	**0**	0	1	0	0	0	0	0	0	0	0	0	0	0	3	2	1	9	0	0	**16**	**16**
West Branch PD	12	0	0	0	3	0	10	0	3	**16**	0	11	0	3	4	1	0	0	0	0	6	0	2	37	1	5	60	0	0	**130**	**146**
Ontonagon Co.		0	3	0	8	7	9	3	0	**30**	0	32	0	7	0	3	6	4	0	2	18	0	0	85	28	9	72	0	0	**266**	**296**
MSP	12	0	2	0	5	3	7	2	0	**19**	0	6	0	6	0	3	4	3	0	2	15	0	0	49	11	1	20	0	0	**120**	**139**
Ontonagon Co Sher	12	0	1	0	3	4	2	1	0	**11**	0	26	0	1	0	0	2	1	0	0	3	0	0	36	17	8	52	0	0	**146**	**157**
Ontonagon PD**	0	0	0	0	0	0	0	0	0	**0**	0	0	0	0	0	0	0	0	0	0	0	0	0	0	0	0	0	0	0	**0**	**0**
Osceola Co.		0	5	0	20	19	17	9	4	**74**	0	82	5	26	0	1	5	3	0	4	29	0	5	111	54	7	401	0	0	**733**	**807**
MSP	12	0	4	0	17	17	12	8	4	**62**	0	49	4	26	0	1	3	1	0	3	23	0	0	54	36	4	179	0	0	**383**	**445**
Osceola Co Sher	12	0	1	0	1	0	1	1	0	**4**	0	19	0	0	0	0	2	2	0	1	6	0	5	47	10	2	194	0	0	**288**	**292**
Evart PD	12	0	0	0	0	0	1	0	0	**1**	0	11	1	0	0	0	0	0	0	0	0	0	0	8	5	1	7	0	0	**33**	**34**
Marion PD	12	0	0	0	0	0	1	0	0	**1**	0	0	0	0	0	0	0	0	0	0	0	0	0	2	1	0	13	0	0	**16**	**17**
Reed City PD	12	0	0	0	2	2	2	0	0	**6**	0	3	0	0	0	0	0	0	0	0	0	0	0	0	2	0	8	0	0	**13**	**19**
Oscoda Co.		0	0	0	6	1	13	3	0	**23**	0	23	0	3	0	0	6	3	0	3	37	0	23	60	49	18	199	0	0	**424**	**447**
MSP	12	0	0	0	3	1	4	1	0	**9**	0	4	0	3	0	0	3	1	0	3	30	0	0	4	0	7	21	0	0	**76**	**85**
Oscoda Co Sher	12	0	0	0	3	0	9	2	0	**14**	0	19	0	0	0	0	3	2	0	0	7	0	23	56	49	11	178	0	0	**348**	**362**
Otsego Co.		0	3	1	21	11	101	14	0	**151**	1	86	0	35	6	1	19	7	0	11	91	0	6	191	79	10	297	0	0	**840**	**991**
MSP	12	0	3	1	17	7	36	7	0	**71**	0	52	0	5	1	1	13	7	0	9	71	0	2	82	45	5	201	0	0	**494**	**565**
Otsego Co Sher	12	0	0	0	2	1	1	0	0	**4**	1	16	0	1	0	0	0	0	0	1	5	0	4	51	11	1	22	0	0	**113**	**117**
Gaylord PD	12	0	0	0	2	3	64	7	0	**76**	0	18	0	29	5	0	6	0	0	1	15	0	0	58	23	4	74	0	0	**233**	**309**
Ottawa Co.		1	39	21	189	123	836	64	8	**1281**	1	681	23	102	39	30	179	54	0	66	645	0	943	1264	1340	272	3513	0	0	**9152**	**10433**
MSP	12	0	4	0	8	13	35	4	1	**65**	0	40	6	16	2	1	9	1	0	8	155	0	4	58	46	2	128	0	0	**476**	**541**
Ottawa Co Sher	12	0	21	10	90	72	522	42	2	**759**	1	386	7	38	25	13	105	29	0	37	252	0	938	621	744	87	2830	0	0	**6113**	**6872**
Coopersville PD*	0	0	0	0	0	0	0	0	0	**0**	0	0	0	0	0	0	0	0	0	0	0	0	0	0	0	0	0	0	0	**0**	**0**
Grand Haven DPS	12	0	3	1	12	10	28	6	2	**62**	0	41	3	17	3	1	15	8	0	7	61	0	0	182	179	91	111	0	0	**719**	**781**
Grand Valley St Univ DPS	12	0	0	0	0	0	2	0	0	**2**	0	5	0	0	0	0	2	1	0	0	17	0	0	47	198	4	64	0	0	**338**	**340**
Holland PD***	12	0	11	10	78	25	238	12	3	**377**	0	187	5	24	6	11	37	13	0	11	119	0	0	231	105	86	300	0	0	**1135**	**1512**
Hope College PD	12	0	0	0	0	0	0	0	0	**0**	0	1	0	0	0	0	2	0	0	0	0	0	0	0	1	0	0	0	0	**4**	**4**
Hudsonville PD	12	0	0	0	0	0	0	0	0	**0**	0	0	0	0	0	0	0	0	0	0	0	0	0	0	0	0	0	0	0	**0**	**0**
Spring Lk/Ferrysburg PD	12	0	0	0	1	1	10	0	0	**12**	0	9	2	5	3	0	9	0	0	3	15	0	0	45	21	2	67	0	0	**181**	**193**
Zeeland PD	12	1	0	0	0	2	1	0	0	**4**	0	12	0	2	0	4	0	2	0	0	26	0	1	80	46	0	13	0	0	**186**	**190**

*Retired
**Reports through another agency
***Agency reports in more than one county
^Incomplete arrest data.

2001 ARRESTS BY COUNTY/ AGENCY

	Months Reported 2001	Murder	Rape	Robbery	Aggravated Assault	Burglary	Larceny	Motor Vehicle Theft	Arson	**Index Total**	Negligent Manslaughter	NonAggravated Assault	Forgery & Counterfeiting	Fraud	Embezzlement	Stolen Property	Vandalism	Weapons	Prostitution	Sex Offenses	Narcotic Laws	Gambling	Family & Children	Driving Under Influence Alcohol or Narcotics	Liquor Laws	Disorderly Conduct	All Other	Curfew & Loitering	Runaways	**NonIndex Total**	**Grand Total**
Presque Isle Co.		0	4	0	3	24	9	0	0	**40**	0	21	1	6	2	0	2	0	0	1	20	0	0	90	45	5	64	0	0	**257**	**297**
MSP	12	0	4	0	1	23	3	0	0	**31**	0	2	0	4	2	0	1	0	0	1	18	0	0	29	31	0	17	0	0	**105**	**136**
Presque Isle Co Sher	12	0	0	0	1	0	0	0	0	**1**	0	7	1	1	0	0	0	0	0	0	1	0	0	19	0	0	4	0	0	**33**	**34**
Onaway PD	12	0	0	0	1	1	4	0	0	**6**	0	11	0	0	0	0	1	0	0	0	0	0	0	35	1	5	15	0	0	**68**	**74**
Rogers City PD	12	0	0	0	0	0	2	0	0	**2**	0	1	0	1	0	0	0	0	0	0	1	0	0	7	13	0	28	0	0	**51**	**53**
Roscommon Co.		0	1	0	10	32	78	13	0	**134**	0	105	3	68	8	5	23	6	0	6	155	0	5	237	121	17	474	0	0	**1233**	**1367**
MSP	12	0	0	0	7	27	38	10	0	**82**	0	37	0	51	7	4	16	4	0	4	93	0	0	83	59	4	224	0	0	**586**	**668**
Roscommon Co Sher	12	0	1	0	3	3	28	2	0	**37**	0	56	3	17	1	1	7	1	0	2	60	0	5	136	41	11	211	0	0	**552**	**589**
Denton Twp PD	12	0	0	0	0	0	5	0	0	**5**	0	10	0	0	0	0	0	0	0	0	1	0	0	9	7	1	3	0	0	**31**	**36**
Gerrish Twp PD	12	0	0	0	0	2	7	1	0	**10**	0	2	0	0	0	0	0	1	0	0	1	0	0	7	10	0	28	0	0	**49**	**59**
Richfield Twp PD	12	0	0	0	0	0	0	0	0	**0**	0	0	0	0	0	0	0	0	0	0	0	0	0	2	4	1	8	0	0	**15**	**15**
Roscommon Twp PD*	0	0	0	0	0	0	0	0	0	**0**	0	0	0	0	0	0	0	0	0	0	0	0	0	0	0	0	0	0	0	**0**	**0**
Saginaw Co.		4	23	32	296	73	415	77	9	**929**	1	846	17	67	17	22	79	68	40	7	808	0	15	1084	378	155	2852	7	15	**6478**	**7407**
MSP	12	0	10	1	20	9	47	14	2	**103**	0	108	11	16	8	2	17	16	1	6	234	0	2	387	52	32	643	0	0	**1535**	**1638**
Saginaw Co Sher	12	0	2	0	23	2	45	6	0	**78**	0	50	0	12	2	4	2	6	1	1	65	0	10	171	19	12	320	0	0	**675**	**753**
Birch Run PD	12	0	0	0	3	2	40	0	0	**45**	0	6	0	1	1	1	0	0	0	0	8	0	0	16	0	2	50	0	0	**85**	**130**
Buena Vista Twp PD	12	0	1	1	26	7	57	4	0	**96**	0	52	0	5	1	2	6	8	0	0	16	0	0	29	9	16	115	7	2	**268**	**364**
Bridgeport Twp PD	12	0	1	1	9	1	13	3	1	**29**	0	42	4	15	3	3	11	6	0	0	41	0	0	34	17	14	127	0	0	**317**	**346**
Carrollton Twp PD	12	0	0	0	3	0	0	0	0	**3**	0	14	0	0	0	0	3	0	0	0	12	0	0	11	3	5	37	0	10	**95**	**98**
Chesaning PD*	0	0	0	0	0	0	0	0	0	**0**	0	0	0	0	0	0	0	0	0	0	0	0	0	0	0	0	0	0	0	**0**	**0**
Chesaning Twp PD*	0	0	0	0	0	0	0	0	0	**0**	0	0	0	0	0	0	0	0	0	0	0	0	0	0	0	0	0	0	0	**0**	**0**
Frankenmuth PD	12	0	0	0	3	6	4	2	0	**15**	0	3	0	2	1	2	1	1	0	0	20	0	0	37	27	17	64	0	0	**175**	**190**
Oakley-Brady PD	12	0	0	0	0	0	0	0	0	**0**	0	1	0	0	0	0	0	0	0	0	0	0	0	0	2	0	1	0	0	**4**	**4**
Richland Twp PD	12	0	0	0	0	0	0	0	0	**0**	0	2	0	0	0	0	0	1	0	0	9	0	0	19	3	0	2	0	0	**36**	**36**
Saginaw PD	12	4	8	22	184	39	33	43	6	**339**	0	440	1	4	0	6	26	28	38	0	378	0	3	117	2	38	1144	0	0	**2225**	**2564**
Saginaw Twp PD	12	0	1	3	17	3	147	5	0	**176**	0	107	1	9	1	2	12	2	0	0	10	0	0	157	142	6	273	0	0	**722**	**898**
Saginaw Val St Univ DPS***^	12	0	0	0	0	0	0	0	0	**0**	0	0	0	0	0	0	0	0	0	0	0	0	0	16	44	0	9	0	0	**69**	**69**
Saint Charles PD	12	0	0	0	0	0	1	0	0	**1**	1	2	0	0	0	0	0	0	0	0	0	0	0	4	0	1	4	0	0	**12**	**13**
Spaulding Twp PD	0	0	0	0	0	0	0	0	0	**0**	0	0	0	0	0	0	0	0	0	0	0	0	0	0	0	0	0	0	0	**0**	**0**
Thomas Twp PD	12	0	0	4	6	3	28	0	0	**41**	0	14	0	3	0	0	1	0	0	0	12	0	0	84	58	11	47	0	0	**230**	**271**
Tittabawassee Twp PD	12	0	0	0	0	1	0	0	0	**1**	0	3	0	0	0	0	0	0	0	0	3	0	0	2	0	0	11	0	0	**19**	**20**
Zilwaukee PD	12	0	0	0	2	0	0	0	0	**2**	0	2	0	0	0	0	0	0	0	0	0	0	0	0	0	1	5	0	3	**11**	**13**
Saint Clair Co.		2	18	7	123	84	278	58	8	**578**	3	516	12	88	26	13	91	24	6	29	465	1	292	1062	379	101	1198	0	0	**4306**	**4884**
MSP	12	1	4	0	14	32	30	9	5	**95**	0	72	2	17	0	2	32	5	0	8	108	0	1	266	157	6	328	0	0	**1004**	**1099**
Saint Clair Co Sher	12	0	2	0	41	21	135	24	0	**223**	3	164	4	30	16	3	4	2	0	6	203	0	269	356	27	9	445	0	0	**1541**	**1764**
Algonac PD	12	0	0	0	2	2	6	1	0	**11**	0	12	0	0	0	0	0	2	0	1	6	0	0	88	4	7	36	0	0	**156**	**167**
Capac PD	12	0	0	0	1	0	0	0	0	**1**	0	1	0	1	0	0	0	0	0	0	6	0	0	6	5	1	3	0	0	**23**	**24**
Clay Twp PD	12	0	1	0	2	1	0	1	0	**5**	0	14	0	1	0	0	0	0	0	2	8	0	0	72	6	9	51	0	0	**163**	**168**
Marine City PD	12	1	0	0	2	2	5	2	0	**12**	0	8	1	5	0	0	3	1	0	1	12	0	20	43	6	11	2	0	0	**113**	**125**
Marysville PD	12	0	0	0	0	0	0	0	0	**0**	0	0	0	0	0	0	0	0	0	0	0	0	0	6	0	0	1	0	0	**7**	**7**

*Retired
**Reports through another agency
***Agency reports in more than one county
^Incomplete arrest data.

2001 ARRESTS BY COUNTY/ AGENCY

	Months Reported 2001	Murder	Rape	Robbery	Aggravated Assault	Burglary	Larceny	Motor Vehicle Theft	Arson	**Index Total**	Negligent Manslaughter	NonAggravated Assault	Forgery & Counterfeiting	Fraud	Embezzlement	Stolen Property	Vandalism	Weapons	Prostitution	Sex Offenses	Narcotic Laws	Gambling	Family & Children	Driving Under Influence Alcohol or Narcotics	Liquor Laws	Disorderly Conduct	All Other	Curfew & Loitering	Runaways	**NonIndex Total**	**Grand Total**
Memphis PD***	12	0	0	0	0	0	1	0	0	**1**	0	0	0	0	0	0	0	0	0	0	1	0	0	19	0	0	9	0	0	**29**	**30**
Port Huron PD^	12	0	10	7	55	26	96	21	3	**218**	0	233	5	27	8	7	51	12	6	9	117	1	2	183	169	46	272	0	0	**1148**	**1366**
St Clair PD	12	0	0	0	4	0	2	0	0	**6**	0	9	0	7	2	1	1	1	0	1	3	0	0	17	4	9	25	0	0	**80**	**86**
Yale PD	12	0	1	0	2	0	3	0	0	**6**	0	3	0	0	0	0	0	1	0	1	1	0	0	6	1	3	26	0	0	**42**	**48**
Saint Joseph Co.		4	11	8	78	68	197	13	4	**383**	0	282	3	28	13	16	42	25	0	18	197	0	6	364	265	103	992	0	0	**2354**	**2737**
MSP	12	2	8	6	29	30	32	8	2	**117**	0	74	2	6	4	8	8	5	0	15	42	0	0	102	35	8	226	0	0	**535**	**652**
Saint Joseph Co Sher	12	0	0	0	9	2	8	0	0	**19**	0	36	0	1	0	0	1	0	0	0	10	0	0	49	5	3	153	0	0	**258**	**277**
Burr Oak PD	12	0	0	0	0	0	0	0	0	**0**	0	1	0	0	0	0	0	0	0	0	1	0	0	1	0	0	9	0	0	**12**	**12**
Centreville PD**	0	0	0	0	0	0	0	0	0	**0**	0	0	0	0	0	0	0	0	0	0	0	0	0	0	0	0	0	0	0	**0**	**0**
Colon PD	12	0	0	0	1	0	3	0	0	**4**	0	2	0	2	0	0	2	0	0	0	3	0	0	5	0	2	1	0	0	**17**	**21**
Constantine PD	12	0	0	0	6	4	3	1	0	**14**	0	18	0	0	0	0	5	1	0	0	15	0	3	27	7	8	39	0	0	**123**	**137**
Mendon PD	12	0	0	0	0	0	0	0	0	**0**	0	2	0	0	0	0	0	0	0	0	0	0	0	0	0	2	2	0	0	**6**	**6**
Sturgis PD	12	0	3	0	9	15	49	1	0	**77**	0	59	1	4	3	6	12	13	0	2	76	0	2	69	162	32	210	0	0	**651**	**728**
Three Rivers PD	12	2	0	2	21	16	97	3	2	**143**	0	83	0	15	6	2	14	5	0	1	37	0	0	102	55	43	305	0	0	**668**	**811**
White Pigeon PD	12	0	0	0	3	1	5	0	0	**9**	0	7	0	0	0	0	0	1	0	0	13	0	1	9	1	5	47	0	0	**84**	**93**
Sanilac Co.		0	7	0	27	32	50	20	2	**138**	1	153	6	92	4	2	33	9	0	14	118	0	6	210	159	26	415	0	0	**1248**	**1386**
MSP	12	0	5	0	6	18	14	7	1	**51**	1	70	3	6	1	0	13	0	0	8	28	0	0	83	75	8	172	0	0	**468**	**519**
Sanilac Co Sher	12	0	0	0	15	10	21	3	0	**49**	0	59	1	52	0	0	9	8	0	4	64	0	6	85	71	8	110	0	0	**477**	**526**
Brown City PD***	12	0	0	0	0	0	0	2	0	**2**	0	5	0	0	0	0	0	0	0	0	2	0	0	5	2	0	8	0	0	**22**	**24**
Carsonville PD	12	0	0	0	0	0	0	0	0	**0**	0	0	0	0	0	0	0	0	0	0	1	0	0	0	0	0	1	0	0	**2**	**2**
Croswell PD	12	0	0	0	0	0	2	0	0	**2**	0	2	0	0	0	0	1	0	0	0	2	0	0	15	4	3	10	0	0	**37**	**39**
Deckerville PD**	0	0	0	0	0	0	0	0	0	**0**	0	0	0	0	0	0	0	0	0	0	0	0	0	0	0	0	0	0	0	**0**	**0**
Lexington PD	12	0	0	0	1	0	0	0	0	**1**	0	0	0	0	0	0	1	0	0	0	0	0	0	4	0	0	0	0	0	**5**	**6**
Marlette PD	12	0	0	0	3	0	0	0	0	**3**	0	0	0	6	0	1	0	0	0	0	2	0	0	7	1	1	15	0	0	**33**	**36**
Peck PD	12	0	0	0	0	0	0	0	0	**0**	0	1	0	0	0	0	0	0	0	0	1	0	0	4	0	0	3	0	0	**9**	**9**
Port Sanilac PD	12	0	0	0	0	0	0	0	0	**0**	0	0	0	0	0	0	0	0	0	0	0	0	0	0	0	1	4	0	0	**5**	**5**
Sandusky PD	12	0	2	0	2	4	13	8	1	**30**	0	16	2	28	3	1	9	1	0	2	18	0	0	7	6	5	92	0	0	**190**	**220**
Schoolcraft Co.		0	0	0	4	12	8	0	0	**24**	0	21	0	8	0	0	7	1	0	1	29	0	3	48	42	3	35	0	0	**198**	**222**
MSP	12	0	0	0	3	11	8	0	0	**22**	0	21	0	7	0	0	7	1	0	1	27	0	1	47	42	3	32	0	0	**189**	**211**
Schoolcraft Co Sher	12	0	0	0	1	1	0	0	0	**2**	0	0	0	1	0	0	0	0	0	0	2	0	2	1	0	0	3	0	0	**9**	**11**
Manistique PD	0	0	0	0	0	0	0	0	0	**0**	0	0	0	0	0	0	0	0	0	0	0	0	0	0	0	0	0	0	0	**0**	**0**
Shiawassee Co.		0	9	2	41	23	92	6	1	**174**	0	179	2	31	8	12	16	12	0	30	123	0	128	319	53	52	633	0	0	**1598**	**1772**
MSP	12	0	5	0	4	5	49	2	0	**65**	0	37	1	8	3	7	5	3	0	11	67	0	0	76	29	3	120	0	0	**370**	**435**
Shiawassee Co Sher	12	0	3	1	23	11	30	2	0	**70**	0	47	0	12	1	1	2	2	0	15	13	0	122	90	2	9	367	0	0	**683**	**753**
Bancroft PD	0	0	0	0	0	0	0	0	0	**0**	0	0	0	0	0	0	0	0	0	0	0	0	0	0	0	0	0	0	0	**0**	**0**
Byron PD	0	0	0	0	0	0	0	0	0	**0**	0	0	0	0	0	0	0	0	0	0	0	0	0	0	0	0	0	0	0	**0**	**0**
Corunna PD	12	0	1	1	2	2	10	0	0	**16**	0	11	1	5	3	0	5	1	0	0	5	0	5	18	9	2	30	0	0	**95**	**111**
Durand PD	12	0	0	0	3	1	1	0	0	**5**	0	22	0	2	1	0	1	2	0	2	11	0	1	41	5	8	13	0	0	**109**	**114**
Laingsburg PD	1	0	0	0	0	0	0	0	0	**0**	0	0	0	0	0	0	0	0	0	0	0	0	0	0	0	0	0	0	0	**0**	**0**
Lennon PD***	12	0	0	0	0	1	0	0	1	**2**	0	2	0	0	0	1	0	0	0	0	0	0	0	6	0	0	3	0	0	**12**	**14**
Morrice PD	12	0	0	0	0	0	0	0	0	**0**	0	0	0	0	0	0	0	0	0	0	0	0	0	0	0	0	0	0	0	**0**	**0**
New Lothrup PD	12	0	0	0	0	0	0	0	0	**0**	0	0	0	0	0	0	0	0	0	0	0	0	0	0	0	0	1	0	0	**1**	**1**

*Retired
**Reports through another agency
***Agency reports in more than one county
^Incomplete arrest data.

2001 ARRESTS BY COUNTY/ AGENCY

	Months Reported 2001	Murder	Rape	Robbery	Aggravated Assault	Burglary	Larceny	Motor Vehicle Theft	Arson	**Index Total**	Negligent Manslaughter	NonAggravated Assault	Forgery & Counterfeiting	Fraud	Embezzlement	Stolen Property	Vandalism	Weapons	Prostitution	Sex Offenses	Narcotic Laws	Gambling	Family & Children	Driving Under Influence Alcohol or Narcotics	Liquor Laws	Disorderly Conduct	All Other	Curfew & Loitering	Runaways	**NonIndex Total**	**Grand Total**
Ovid PD***	12	0	0	0	0	0	0	0	0	**0**	0	0	0	0	0	0	0	0	0	0	0	0	0	0	0	0	0	0	0	**0**	**0**
Owosso PD	12	0	0	0	9	3	2	2	0	**16**	0	54	0	3	0	3	3	1	0	2	19	0	0	67	6	28	18	0	0	**204**	**220**
Perry PD	12	0	0	0	0	0	0	0	0	**0**	0	5	0	1	0	0	0	3	0	0	7	0	0	18	2	2	81	0	0	**119**	**119**
Vernon PD	12	0	0	0	0	0	0	0	0	**0**	0	1	0	0	0	0	0	0	0	0	1	0	0	3	0	0	0	0	0	**5**	**5**
Tuscola Co.		0	12	3	20	25	45	12	2	**119**	0	197	4	11	0	2	20	3	0	27	119	0	4	324	116	26	915	0	0	**1768**	**1887**
MSP	12	0	12	1	7	17	11	8	1	**57**	0	76	4	8	0	2	16	2	0	25	82	0	4	123	36	13	226	0	0	**617**	**674**
Tuscola Co Sher	12	0	0	1	10	4	6	1	0	**22**	0	82	0	0	0	0	0	1	0	0	18	0	0	90	29	0	404	0	0	**624**	**646**
Akron PD	8	0	0	0	0	0	0	0	0	**0**	0	0	0	0	0	0	0	0	0	0	0	0	0	0	0	0	0	0	0	**0**	**0**
Caro PD	12	0	0	0	0	3	22	1	0	**26**	0	23	0	2	0	0	0	0	0	1	6	0	0	33	12	11	110	0	0	**198**	**224**
Cass City PD	12	0	0	0	2	0	3	2	0	**7**	0	10	0	0	0	0	3	0	0	0	4	0	0	34	35	0	46	0	0	**132**	**139**
Denmark Twp PD	0	0	0	0	0	0	0	0	0	**0**	0	0	0	0	0	0	0	0	0	0	0	0	0	0	0	0	0	0	0	**0**	**0**
Fairgrove PD**	0	0	0	0	0	0	0	0	0	**0**	0	0	0	0	0	0	0	0	0	0	0	0	0	0	0	0	0	0	0	**0**	**0**
Gagetown PD	0	0	0	0	0	0	0	0	0	**0**	0	0	0	0	0	0	0	0	0	0	0	0	0	0	0	0	0	0	0	**0**	**0**
Kingston PD	12	0	0	0	0	0	0	0	1	**1**	0	0	0	0	0	0	0	0	0	0	0	0	0	1	0	0	4	0	0	**5**	**6**
Mayville PD	12	0	0	0	1	1	0	0	0	**2**	0	3	0	0	0	0	1	0	0	0	3	0	0	11	2	0	30	0	0	**50**	**52**
Millington PD	0	0	0	0	0	0	0	0	0	**0**	0	0	0	0	0	0	0	0	0	0	0	0	0	0	0	0	0	0	0	**0**	**0**
Reese PD	12	0	0	0	0	0	1	0	0	**1**	0	1	0	1	0	0	0	0	0	0	1	0	0	8	1	1	21	0	0	**34**	**35**
Unionville PD	12	0	0	0	0	0	0	0	0	**0**	0	0	0	0	0	0	0	0	0	0	0	0	0	0	0	0	0	0	0	**0**	**0**
Vassar PD	11	0	0	1	0	0	2	0	0	**3**	0	2	0	0	0	0	0	0	0	1	5	0	0	24	1	1	74	0	0	**108**	**111**
Watertown Twp PD	0	0	0	0	0	0	0	0	0	**0**	0	0	0	0	0	0	0	0	0	0	0	0	0	0	0	0	0	0	0	**0**	**0**
Van Buren Co.		2	8	4	104	115	208	60	14	**515**	0	393	12	55	7	23	81	29	0	21	289	0	8	616	378	81	1870	0	0	**3863**	**4378**
MSP	12	1	7	2	43	57	43	33	5	**191**	0	108	4	22	3	9	32	12	0	10	118	0	4	187	93	16	691	0	0	**1309**	**1500**
Van Buren Co Sher	12	1	0	0	28	36	38	15	0	**118**	0	115	6	23	1	2	17	3	0	7	64	0	3	163	115	14	600	0	0	**1133**	**1251**
Bangor PD	12	0	0	2	5	0	17	0	0	**24**	0	18	0	0	0	0	0	1	0	1	9	0	0	61	15	1	17	0	0	**123**	**147**
Bloomingdale PD	12	0	0	0	2	0	11	1	0	**14**	0	7	0	1	0	0	1	0	0	1	7	0	0	1	0	3	10	0	0	**31**	**45**
Covert Twp PD	12	0	0	0	8	0	2	2	1	**13**	0	13	0	0	0	1	5	2	0	0	5	0	0	24	19	2	159	0	0	**230**	**243**
Decatur PD	12	0	0	0	2	0	9	0	0	**11**	0	18	0	0	0	5	6	3	0	0	13	0	1	9	8	3	39	0	0	**105**	**116**
Gobles PD**	0	0	0	0	0	0	0	0	0	**0**	0	0	0	0	0	0	0	0	0	0	0	0	0	0	0	0	0	0	0	**0**	**0**
Hartford PD	12	0	0	0	1	1	5	1	0	**8**	0	15	1	0	0	0	0	0	0	0	2	0	0	2	13	5	102	0	0	**140**	**148**
Lawrence PD	12	0	0	0	0	0	0	0	0	**0**	0	0	0	0	0	0	1	0	0	0	0	0	0	3	2	0	19	0	0	**25**	**25**
Lawton PD	12	0	1	0	3	0	3	0	1	**8**	0	10	0	2	0	1	3	7	0	0	10	0	0	33	32	1	67	0	0	**166**	**174**
Mattawan PD	12	0	0	0	0	11	6	0	2	**19**	0	13	1	1	0	0	1	0	0	0	7	0	0	25	30	0	12	0	0	**90**	**109**
Paw Paw PD	12	0	0	0	3	3	25	3	4	**38**	0	25	0	3	1	3	2	0	0	0	11	0	0	56	21	14	108	0	0	**244**	**282**
South Haven PD***	12	0	0	0	9	7	49	5	1	**71**	0	51	0	3	2	2	13	1	0	2	43	0	0	52	30	22	46	0	0	**267**	**338**
Washtenaw Co.		6	20	93	217	145	611	63	8	**1163**	1	761	52	119	72	59	103	75	19	47	1051	0	9	1315	1284	226	2464	0	3	**7660**	**8823**
MSP	12	0	2	3	10	3	13	4	0	**35**	1	23	2	4	0	2	4	3	0	9	315	0	0	211	5	4	401	0	0	**984**	**1019**
Washtenaw Co Sher	12	4	4	16	54	21	91	19	0	**209**	0	346	3	17	10	12	12	30	0	3	167	0	4	500	50	37	130	0	0	**1321**	**1530**
Ann Arbor PD	12	0	8	40	61	81	190	17	4	**401**	0	168	36	35	53	25	46	17	0	17	246	0	2	310	857	117	186	0	3	**2118**	**2519**
Chelsea PD	12	0	0	0	0	0	4	0	0	**4**	0	3	2	0	0	1	0	0	0	0	2	0	0	9	5	0	19	0	0	**41**	**45**
Eastern Mi Univ PD	12	0	0	0	0	0	0	0	0	**0**	0	0	0	0	0	0	0	0	0	0	0	0	0	0	0	0	1	0	0	**1**	**1**
Hudson Mills Metro PD	12	0	0	0	0	0	0	0	0	**0**	0	0	0	0	0	0	0	0	0	0	0	0	0	0	0	0	0	0	0	**0**	**0**
Kensington Metro Pk PD***	12	0	0	0	0	0	0	0	0	**0**	0	0	0	0	0	0	0	0	0	0	0	0	0	0	0	0	0	0	0	**0**	**0**

*Retired
**Reports through another agency
***Agency reports in more than one county
^Incomplete arrest data.

2001 ARRESTS BY COUNTY/ AGENCY

	Months Reported 2001	Murder	Rape	Robbery	Aggravated Assault	Burglary	Larceny	Motor Vehicle Theft	Arson	**Index Total**	Negligent Manslaughter	NonAggravated Assault	Forgery & Counterfeiting	Fraud	Embezzlement	Stolen Property	Vandalism	Weapons	Prostitution	Sex Offenses	Narcotic Laws	Gambling	Family & Children	Driving Under Influence Alcohol or Narcotics	Liquor Laws	Disorderly Conduct	All Other	Curfew & Loitering	Runaways	**NonIndex Total**	**Grand Total**
Manchester Twp PD*	0	0	0	0	0	0	0	0	0	**0**	0	0	0	0	0	0	0	0	0	0	0	0	0	0	0	0	0	0	0	**0**	**0**
Milan PD***	12	0	0	0	1	1	2	0	0	**4**	0	8	0	0	0	0	0	0	0	0	0	0	0	4	5	3	42	0	0	**62**	**66**
Pittsfield Twp PD	12	0	0	5	10	10	246	6	1	**278**	0	61	2	41	6	2	4	6	0	3	29	0	0	115	25	6	50	0	0	**350**	**628**
Northfield Twp PD	12	0	0	0	4	3	2	1	0	**10**	0	7	0	2	0	1	2	2	0	0	16	0	0	22	0	0	68	0	0	**120**	**130**
Saline PD	12	0	0	2	8	3	7	2	1	**23**	0	28	0	2	0	2	15	3	0	4	27	0	1	60	27	8	116	0	0	**293**	**316**
U Of M Ann Arbor DPS	12	0	1	1	7	6	29	1	0	**45**	0	19	0	1	0	4	5	0	0	8	67	0	0	2	244	3	68	0	0	**421**	**466**
Ypsilanti PD	12	2	5	26	62	17	27	13	2	**154**	0	98	7	17	3	10	15	14	19	3	182	0	2	82	66	48	1383	0	0	**1949**	**2103**
Wayne Co.		657	574	2023	5768	2211	6256	529	209	**18227**	27	8739	534	1334	207	5891	833	2939	682	475	11412	72	1283	8162	1038	4301	36941	13	1	**84884**	**103111**
MSP	12	0	1	1	16	3	29	13	1	**64**	0	13	16	100	5	136	12	127	4	10	592	38	0	977	291	58	2977	0	0	**5356**	**5420**
Wayne Co Sher	12	0	0	0	2	0	3	0	1	**6**	0	5	0	0	0	0	0	2	0	14	2	0	0	347	0	7	5168	0	0	**5545**	**5551**
Allen Park PD	12	0	0	2	3	4	39	2	0	**50**	0	6	0	2	1	6	3	3	0	0	38	0	1	204	12	3	731	0	0	**1010**	**1060**
Belleville PD	12	0	0	0	0	0	4	0	0	**4**	0	4	0	1	0	0	1	0	0	0	3	0	0	19	5	4	52	0	0	**89**	**93**
Brownstown Twp PD	12	0	0	1	9	5	10	3	0	**28**	0	22	0	5	0	0	2	3	0	0	13	0	1	54	6	1	249	0	0	**356**	**384**
Canton Twp PD	12	0	2	11	15	29	226	7	1	**291**	0	198	5	31	6	6	36	9	3	8	141	0	2	329	95	83	639	0	0	**1591**	**1882**
Dearborn PD	12	2	4	29	267	48	1028	37	1	**1416**	0	71	5	94	17	206	58	49	38	15	421	0	4	322	45	159	2877	0	0	**4381**	**5797**
Dearborn Heights PD	12	0	2	4	23	13	112	2	1	**157**	0	146	0	12	5	15	4	14	36	6	164	0	0	285	2	22	1234	0	0	**1945**	**2102**
Detroit Headquarters PD	12	646	498	1819	4874	1715	2168	263	174	**12157**	23	6117	436	761	49	5168	445	2433	574	272	7540	33	1183	1908	60	2830	14221	13	1	**44067**	**56224**
Ecorse PD	0	0	0	0	0	0	0	0	0	**0**	0	0	0	0	0	0	0	0	0	0	0	0	0	0	0	0	0	0	0	**0**	**0**
Flat Rock PD	12	0	0	0	6	8	28	4	0	**46**	0	99	0	3	1	4	9	6	0	3	37	0	12	84	54	33	395	0	0	**740**	**786**
Garden City PD^	12	0	2	5	20	7	33	2	0	**69**	0	117	3	6	6	6	5	7	0	0	83	0	1	330	13	8	63	0	0	**648**	**717**
Gibraltar PD	12	0	0	0	0	0	1	0	0	**1**	0	5	2	0	0	1	1	0	0	0	9	0	0	34	5	0	42	0	0	**99**	**100**
Grosse Ile Twp PD	12	0	0	0	0	0	1	1	1	**3**	0	5	0	0	0	1	0	0	0	0	7	0	0	25	3	0	50	0	0	**91**	**94**
Grosse Pte PD	12	0	0	0	0	1	27	1	0	**29**	0	2	0	2	1	1	1	0	0	0	1	0	1	41	1	7	36	0	0	**94**	**123**
Grosse Pte Farms PD	12	0	0	0	1	2	10	1	0	**14**	0	13	1	1	2	1	1	0	0	1	8	0	0	41	3	6	21	0	0	**99**	**113**
Grosse Pte Pk PD	12	0	0	7	2	5	31	5	0	**50**	0	15	0	7	0	16	10	6	0	3	16	0	1	37	10	7	193	0	0	**321**	**371**
Grosse Pte Shores PD***	12	0	0	0	0	3	0	1	0	**4**	0	0	0	0	0	0	0	0	0	0	4	0	0	87	0	0	2	0	0	**93**	**97**
Grosse Pte Woods DPS	12	0	0	0	2	0	10	0	0	**12**	0	7	1	1	0	5	4	1	0	3	10	0	0	42	0	0	12	0	0	**86**	**98**
Hamtramck PD	3	0	0	0	0	3	1	0	0	**4**	0	0	0	0	0	0	1	0	0	0	2	0	0	1	0	0	1	0	0	**5**	**9**
Harper Woods PD	12	0	2	0	0	0	331	2	0	**335**	0	1	1	4	5	1	2	9	0	3	5	0	0	24	4	14	44	0	0	**117**	**452**
Highland Park PD	12	4	6	9	33	17	134	20	1	**224**	0	29	2	11	1	0	11	11	0	7	57	0	3	8	3	32	329	0	0	**504**	**728**
Huron Twp PD	12	0	0	0	7	8	4	1	0	**20**	0	54	1	0	0	1	3	2	0	1	37	0	0	128	42	7	323	0	0	**599**	**619**
Inkster PD	12	1	6	2	92	23	18	5	2	**149**	0	122	0	8	0	35	7	39	1	5	242	0	2	131	0	367	299	0	0	**1258**	**1407**
Lincoln Park PD	12	1	3	9	49	36	203	10	2	**313**	0	239	2	13	6	30	27	20	12	8	153	0	4	164	45	276	643	0	0	**1642**	**1955**
Livonia PD	12	1	9	46	52	44	660	18	3	**833**	0	152	3	78	49	63	43	30	3	17	677	1	0	287	3	43	1147	0	0	**2596**	**3429**
Lower Huron Metro Pk PD	12	0	0	0	0	0	0	0	0	**0**	0	0	0	0	0	0	0	0	0	0	8	0	0	4	5	0	7	0	0	**24**	**24**
Melvindale PD	12	0	1	1	12	6	11	5	0	**36**	1	45	3	3	0	5	3	0	4	2	21	0	0	143	6	15	145	0	0	**396**	**432**
Northville PD***	12	0	0	0	0	0	1	0	0	**1**	0	0	0	0	0	0	0	0	0	0	0	0	0	21	12	0	17	0	0	**50**	**51**
Northville Twp PD	12	0	2	0	1	3	63	3	0	**72**	0	4	0	1	0	0	1	1	0	0	20	0	0	83	17	1	12	0	0	**140**	**212**
Plymouth PD	12	0	0	0	1	2	0	0	0	**3**	0	4	0	0	0	0	0	0	0	0	1	0	0	46	5	3	66	0	0	**125**	**128**
Plymouth Twp PD	12	0	0	2	5	6	18	1	0	**32**	0	9	3	0	1	0	3	1	1	0	31	0	0	92	10	9	23	0	0	**183**	**215**
Redford Twp PD	12	1	7	21	47	61	120	31	2	**290**	0	132	22	43	6	91	16	22	5	6	224	0	3	121	0	26	509	0	0	**1226**	**1516**
River Rouge PD	2	0	0	0	1	0	0	0	0	**1**	0	0	0	0	0	0	1	1	0	0	0	0	0	1	0	0	5	0	0	**8**	**9**

*Retired
**Reports through another agency
***Agency reports in more than one county
^Incomplete arrest data.

2001 ARRESTS BY COUNTY/ AGENCY

	Months Reported 2001	Murder	Rape	Robbery	Aggravated Assault	Burglary	Larceny	Motor Vehicle Theft	Arson	**Index Total**	Negligent Manslaughter	NonAggravated Assault	Forgery & Counterfeiting	Fraud	Embezzlement	Stolen Property	Vandalism	Weapons	Prostitution	Sex Offenses	Narcotic Laws	Gambling	Family & Children	Driving Under Influence Alcohol or Narcotics	Liquor Laws	Disorderly Conduct	All Other	Curfew & Loitering	Runaways	**NonIndex Total**	**Grand Total**
Riverview PD	12	0	0	1	4	6	3	0	1	**15**	0	39	1	11	0	0	3	4	0	0	11	0	0	68	2	1	232	0	0	**372**	**387**
Rockwood PD	12	0	0	0	1	0	0	0	0	**1**	0	3	0	0	0	0	0	0	0	0	1	0	1	23	0	0	7	0	0	**35**	**36**
Romulus PD	12	0	4	0	19	7	12	3	0	**45**	0	114	1	2	0	6	6	8	0	4	45	0	0	122	18	14	303	0	0	**643**	**688**
Southgate PD	12	0	1	7	16	8	160	5	3	**200**	0	10	0	12	2	4	0	4	0	0	44	0	40	326	27	10	75	0	0	**554**	**754**
Sumpter Twp PD	12	0	1	0	2	0	5	2	0	**10**	0	54	1	0	0	0	1	4	0	1	22	0	1	52	4	2	174	0	0	**316**	**326**
Taylor PD	12	0	6	11	33	49	328	9	2	**438**	0	341	4	27	11	8	53	15	1	26	79	0	4	205	73	74	899	0	0	**1820**	**2258**
Trenton PD	12	0	0	0	2	0	1	0	0	**3**	0	20	0	0	0	0	0	0	0	0	10	0	0	17	0	1	14	0	0	**62**	**65**
U of M Dearborn DPS	12	0	0	0	0	0	0	0	0	**0**	0	0	0	0	0	0	0	0	0	0	0	0	0	0	0	0	0	0	0	**0**	**0**
Van Buren Twp PD	12	0	0	1	3	3	53	0	0	**60**	0	18	0	4	4	0	2	0	0	0	0	0	0	54	1	9	366	0	0	**458**	**518**
Wayne PD	12	0	4	11	49	16	50	17	4	**151**	0	145	3	25	1	8	21	30	0	15	156	0	10	179	72	24	198	0	0	**887**	**1038**
Wayne County Airport PD	11	0	0	0	2	0	12	2	0	**16**	0	6	0	3	4	2	0	8	0	17	15	0	0	11	8	20	362	0	0	**456**	**472**
Wayne State Univ DPS**	0	0	0	0	0	0	0	0	0	**0**	0	0	0	0	0	0	0	0	0	0	0	0	0	0	0	0	0	0	0	**0**	**0**
Westland PD	12	1	12	21	90	61	229	49	7	**470**	3	293	14	60	24	62	34	69	0	26	416	0	8	525	20	83	1348	0	0	**2985**	**3455**
Woodhaven PD	12	0	0	0	4	1	68	3	2	**78**	0	36	4	2	0	3	1	0	0	1	18	0	0	50	47	15	273	0	0	**450**	**528**
Wyandotte PD	12	0	1	2	3	8	11	1	0	**26**	0	24	0	1	0	0	2	1	0	1	28	0	1	110	9	27	158	0	0	**362**	**388**
Wexford Co.		0	7	2	22	30	200	21	6	**288**	0	162	14	42	10	11	31	19	0	16	105	0	2	271	247	79	1085	0	0	**2094**	**2382**
MSP	12	0	2	1	8	13	68	9	0	**101**	0	36	0	18	5	5	11	5	0	5	46	0	1	88	41	11	225	0	0	**497**	**598**
Wexford Co Sher	12	0	2	0	2	4	83	3	3	**97**	0	24	6	7	5	3	9	4	0	0	11	0	0	120	80	10	590	0	0	**869**	**966**
Cadillac PD	12	0	3	1	12	13	49	9	3	**90**	0	101	8	16	0	3	10	10	0	11	46	0	1	62	124	56	231	0	0	**679**	**769**
Manton PD	12	0	0	0	0	0	0	0	0	**0**	0	1	0	1	0	0	1	0	0	0	2	0	0	1	2	2	39	0	0	**49**	**49**
Reported State Totals		759	1444	2952	12489	6482	27359	2648	536	**54669**	78	32775	1325	6085	1428	7252	4278	4984	1468	2074	34803	192	4150	53399	25475	13286	115869	605	77	**309603**	**364272**

*Retired
**Reports through another agency
***Agency reports in more than one county
^Incomplete arrest data.

2001 AGE OF ARRESTS BY COUNTY/ CRIME TYPE

2001 AGE OF ARRESTS BY COUNTY/ CRIME TYPE

	10 & Under	11-12	13-14	15	16	17	18	19	20	21	22	23	24	25-29	30-34	35-39	40-44	45-49	50-54	55-59	60-64	65 & Over
Alcona Co.	**0**	**1**	**2**	**2**	**2**	**5**	**3**	**9**	**7**	**8**	**4**	**6**	**7**	**19**	**22**	**22**	**27**	**19**	**9**	**11**	**1**	**6**
Murder & Non-Negligent Manslaughter	0	0	0	0	0	0	0	0	0	0	0	0	0	0	0	0	0	0	0	0	0	0
Rape	0	0	0	0	0	0	0	0	0	0	0	0	0	0	0	0	0	0	0	0	0	0
Robbery	0	0	0	0	0	0	0	0	0	0	0	0	0	0	0	0	0	0	0	0	0	0
Aggravated Assault	0	0	0	0	0	0	0	0	0	0	0	0	0	1	0	1	0	0	0	0	0	0
Burglary	0	0	0	0	0	0	0	0	0	0	0	0	0	0	0	0	0	0	0	0	0	0
Larceny	0	0	0	0	0	0	0	0	0	1	0	0	0	0	0	0	1	1	0	0	0	0
Motor Vehicle Theft	0	0	0	0	0	0	0	0	0	0	0	0	0	0	0	0	0	0	0	0	0	0
Arson	0	0	0	0	0	0	0	0	0	0	0	0	0	0	0	0	0	0	0	0	0	0
Negligent Manslaughter	0	0	0	0	0	0	0	0	0	0	0	0	0	0	0	0	0	0	0	0	0	0
Assault (non-aggravated)	0	0	1	1	0	0	0	0	0	0	0	0	0	1	0	2	1	1	1	0	0	0
Forgery & Counterfeiting	0	0	0	0	0	0	0	0	0	0	0	0	0	0	0	0	0	0	0	0	0	0
Fraud	0	0	0	0	0	0	0	0	0	0	0	0	0	0	0	2	1	0	0	0	0	0
Embezzlement	0	0	0	0	0	0	0	0	0	0	0	0	0	0	0	0	0	0	0	0	0	0
Stolen Property	0	0	0	0	0	0	0	0	0	0	0	0	0	0	0	0	0	0	0	0	0	0
Vandalism	0	0	0	0	0	1	0	0	0	0	0	0	0	0	0	0	0	0	0	0	0	0
Weapons	0	0	0	0	0	0	0	0	0	0	0	0	0	0	0	0	0	0	0	0	0	0
Prostitution & Common Vice Laws	0	0	0	0	0	0	0	0	0	0	0	0	0	0	0	0	0	0	0	0	0	0
Sex Offenses (Except Rape And Prostitution)	0	1	0	0	0	0	0	0	1	0	0	0	0	0	0	0	0	0	0	0	0	0
Narcotic Laws	0	0	0	0	0	1	1	3	0	1	0	0	2	6	9	0	0	0	1	0	0	0
Gambling	0	0	0	0	0	0	0	0	0	0	0	0	0	0	0	0	0	0	0	0	0	0
Family/Childrer	0	0	0	0	0	0	0	0	0	0	0	0	0	0	0	0	1	1	0	0	0	0
D.U.I.	0	0	0	0	0	1	1	4	3	4	3	2	4	7	11	14	15	7	4	10	1	6
Liquor Laws	0	0	0	1	0	2	0	1	1	0	0	0	0	0	0	0	0	1	1	0	0	0
Disorderly Conduct	0	0	0	0	0	0	0	0	0	0	0	0	0	0	0	0	0	0	0	0	0	0
Other	0	0	1	0	2	0	1	1	2	2	1	4	1	4	2	3	8	8	2	1	0	0
Curfew & Loitering	0	0	0	0	0	0	0	0	0	0	0	0	0	0	0	0	0	0	0	0	0	0
Run-Aways	0	0	0	0	0	0	0	0	0	0	0	0	0	0	0	0	0	0	0	0	0	0
Alger Co.	**0**	**3**	**7**	**10**	**19**	**18**	**17**	**20**	**22**	**14**	**7**	**11**	**8**	**38**	**33**	**39**	**32**	**14**	**13**	**7**	**3**	**3**
Murder & Non-Negligent Manslaughter	0	0	0	0	0	0	0	0	0	0	0	0	0	0	0	0	0	0	0	0	0	0
Rape	0	0	0	0	0	1	0	0	0	0	0	0	0	1	0	0	0	0	1	0	0	0
Robbery	0	0	0	0	0	0	0	0	0	0	0	0	0	0	0	0	0	0	0	0	0	0
Aggravated Assault	0	0	0	1	0	0	0	0	0	0	0	0	2	1	1	1	0	0	0	0	0	0
Burglary	0	0	2	0	0	2	4	0	2	0	0	0	0	0	2	0	0	0	0	0	0	0
Larceny	0	0	1	0	1	2	1	1	1	0	0	0	0	0	0	1	0	0	0	0	1	0
Motor Vehicle Theft	0	0	0	0	0	0	0	0	0	0	0	1	0	0	0	0	0	0	0	1	0	0
Arson	0	0	0	0	0	0	0	0	0	0	0	0	0	0	0	0	0	0	0	0	0	0
Negligent Manslaughter	0	0	0	0	0	0	0	0	0	0	0	0	0	0	0	0	0	0	0	0	0	0
Assault (non-aggravated)	0	0	2	1	2	0	0	3	1	1	1	1	0	1	5	3	1	1	0	0	0	0
Forgery & Counterfeiting	0	0	0	0	0	0	1	0	0	0	0	0	0	0	0	0	0	0	0	0	0	0
Fraud	0	1	0	0	0	0	0	0	0	0	1	1	1	0	2	0	0	0	0	0	0	0
Embezzlement	0	0	0	0	0	0	1	0	0	0	0	0	0	0	0	0	0	0	0	0	0	0
Stolen Property	0	0	0	0	0	0	0	0	0	0	0	0	0	0	0	0	0	0	0	0	0	0
Vandalism	0	0	0	0	0	0	0	0	0	1	0	0	0	2	0	3	0	0	0	0	0	0
Weapons	0	0	0	0	0	0	0	0	0	0	0	0	0	0	1	0	1	0	0	0	0	0
Prostitution & Common Vice Laws	0	0	0	0	0	0	0	0	0	0	0	0	0	0	0	0	0	0	0	0	0	0
Sex Offenses (Except Rape And Prostitution)	0	0	0	0	0	0	0	0	0	0	0	0	0	0	0	0	0	0	0	0	0	0
Narcotic Laws	0	0	0	0	1	1	0	0	0	5	0	0	0	2	0	3	3	1	0	0	0	0
Gambling	0	0	0	0	0	0	0	0	0	0	0	0	0	0	0	0	0	0	0	0	0	0
Family/Childrer	0	0	0	0	0	0	0	0	0	0	0	0	0	0	0	0	0	0	0	0	0	0
D.U.I.	0	0	0	0	1	1	0	1	5	2	2	1	4	10	4	11	8	6	4	2	2	1
Liquor Laws	0	0	1	3	9	8	6	7	7	1	0	0	0	2	1	1	0	1	0	1	0	0
Disorderly Conduct	0	1	0	0	1	0	0	0	0	2	0	1	0	2	1	0	3	0	0	1	0	0
Other	0	1	1	5	4	3	4	8	6	2	3	6	1	17	16	16	16	5	8	2	0	2
Curfew & Loitering	0	0	0	0	0	0	0	0	0	0	0	0	0	0	0	0	0	0	0	0	0	0
Run-Aways	0	0	0	0	0	0	0	0	0	0	0	0	0	0	0	0	0	0	0	0	0	0
Allegan Co.	**9**	**26**	**93**	**70**	**105**	**186**	**208**	**180**	**193**	**147**	**120**	**118**	**105**	**384**	**395**	**397**	**322**	**179**	**89**	**42**	**16**	**24**
Murder & Non-Negligent Manslaughter	0	0	0	0	0	0	0	0	0	0	0	0	0	0	0	0	0	0	0	0	0	0
Rape	0	2	1	1	0	2	0	0	1	0	0	1	0	0	0	0	2	4	0	0	0	0
Robbery	0	0	0	0	0	0	1	0	2	2	1	0	0	2	2	0	1	0	0	0	0	0
Aggravated Assault	3	2	5	5	0	2	9	5	5	3	3	1	5	12	14	12	7	5	2	3	2	0

2001 AGE OF ARRESTS BY COUNTY/ CRIME TYPE

	10 & Under	11-12	13-14	15	16	17	18	19	20	21	22	23	24	25-29	30-34	35-39	40-44	45-49	50-54	55-59	60-64	65 & Over
Burglary	3	3	13	11	12	14	6	4	3	3	1	2	1	3	6	3	1	1	0	0	0	0
Larceny	2	3	12	6	8	19	5	8	3	5	3	2	0	8	8	9	7	4	3	4	0	0
Motor Vehicle Theft	0	0	2	3	8	5	1	2	0	0	0	0	1	2	2	3	2	0	0	0	0	0
Arson	0	0	0	0	0	0	2	0	0	0	0	0	1	0	0	0	0	0	0	0	0	0
Negligent Manslaughter	0	0	0	0	0	0	0	0	0	0	0	0	0	0	0	0	1	0	0	0	0	0
Assault (non-aggravated)	1	6	15	5	7	16	14	11	13	10	8	11	9	43	43	58	44	20	10	3	3	1
Forgery & Counterfeiting	0	0	0	0	0	0	0	0	0	2	0	1	0	1	1	0	0	0	0	0	0	0
Fraud	0	0	0	0	0	1	5	3	3	1	0	2	0	7	7	5	3	1	0	0	0	1
Embezzlement	0	0	0	0	0	1	2	1	0	0	0	0	0	1	1	0	0	0	0	0	0	0
Stolen Property	0	0	0	0	0	0	0	1	1	0	2	1	0	1	2	1	1	0	0	1	0	0
Vandalism	0	6	6	3	8	8	7	2	3	1	1	1	0	3	1	2	1	0	0	0	0	0
Weapons	0	0	1	0	0	3	3	3	2	1	1	0	1	0	2	0	3	3	0	1	0	0
Prostitution & Common Vice Laws	0	0	0	0	0	0	0	0	0	0	0	0	0	0	0	0	0	0	0	0	0	0
Sex Offenses (Except Rape And Prostitution)	0	0	8	0	2	1	1	0	0	0	2	1	1	3	6	2	2	1	3	1	0	0
Narcotic Laws	0	0	3	4	8	20	18	30	27	27	12	15	23	36	40	24	28	19	3	0	0	0
Gambling	0	0	0	0	0	0	0	0	0	0	0	0	0	0	0	0	0	0	0	0	0	0
Family/Children	0	0	0	0	1	0	0	0	0	0	0	0	0	1	0	0	0	1	0	0	0	0
D.U.I.	0	0	0	2	7	23	26	31	37	43	40	45	35	128	136	145	122	79	34	19	5	18
Liquor Laws	0	0	3	9	21	33	59	35	51	12	13	9	7	21	28	30	17	8	9	2	1	0
Disorderly Conduct	0	0	0	2	1	2	4	2	4	7	1	5	0	11	4	10	2	5	3	1	0	1
Other	0	4	24	19	22	36	45	42	38	30	32	21	21	101	92	93	78	28	22	7	5	3
Curfew & Loitering	0	0	0	0	0	0	0	0	0	0	0	0	0	0	0	0	0	0	0	0	0	0
Run-Aways	0	0	0	0	0	0	0	0	0	0	0	0	0	0	0	0	0	0	0	0	0	0
Alpena Co,	**0**	**17**	**44**	**58**	**68**	**86**	**106**	**98**	**67**	**59**	**37**	**31**	**29**	**120**	**95**	**106**	**80**	**67**	**31**	**11**	**10**	**4**
Murder & Non-Negligent Manslaughter	0	0	0	0	0	0	0	0	0	1	0	0	0	0	0	0	0	0	0	0	0	0
Rape	0	0	0	0	0	0	2	0	0	0	1	0	0	0	0	2	0	0	0	0	0	0
Robbery	0	0	0	0	0	0	0	0	1	0	0	0	1	0	0	0	0	0	0	0	0	0
Aggravated Assault	0	0	2	0	0	1	1	0	0	0	0	0	0	0	2	3	3	2	0	0	0	0
Burglary	0	3	3	1	2	5	3	3	1	1	0	0	0	2	2	4	1	0	0	0	0	0
Larceny	0	4	7	15	15	23	10	11	8	7	6	3	1	4	4	3	2	2	1	1	0	0
Motor Vehicle Theft	0	2	0	0	0	1	2	0	0	1	0	1	0	0	1	0	0	0	1	0	0	0
Arson	0	0	1	1	2	0	0	0	0	0	0	0	0	0	0	1	0	0	0	0	1	0
Negligent Manslaughter	0	0	0	0	0	0	0	0	0	0	0	0	0	0	0	0	0	0	0	0	0	0
Assault (non-aggravated)	0	1	2	1	4	4	0	2	1	7	5	4	2	6	6	11	6	10	1	1	1	0
Forgery & Counterfeiting	0	0	0	0	0	0	3	0	2	0	1	0	0	2	0	0	0	0	0	0	0	0
Fraud	0	0	3	2	1	1	9	3	4	4	3	1	1	16	3	5	3	3	2	1	1	0
Embezzlement	0	0	0	0	0	0	1	3	0	0	0	0	0	3	2	1	0	1	0	0	0	0
Stolen Property	0	0	0	0	0	0	0	1	0	0	0	0	0	0	0	0	0	0	0	0	0	0
Vandalism	0	3	2	1	4	0	2	3	3	1	1	0	0	0	0	1	1	0	0	0	0	0
Weapons	0	0	0	0	0	0	1	0	0	0	0	0	0	0	0	0	0	0	0	0	0	0
Prostitution & Common Vice Laws	0	0	0	0	0	0	0	0	0	0	0	0	0	0	0	0	0	0	0	0	0	0
Sex Offenses (Except Rape And Prostitution)	0	2	0	0	0	0	0	0	0	1	0	0	0	1	4	1	1	1	1	0	1	0
Narcotic Laws	0	0	0	1	3	10	12	8	9	5	2	7	1	7	11	7	12	5	0	0	0	0
Gambling	0	0	0	0	0	0	0	0	0	0	0	0	0	0	0	0	0	0	0	0	0	0
Family/Children	0	0	0	0	0	0	0	0	0	0	0	0	0	0	0	0	0	0	0	0	0	0
D.U.I.	0	0	0	1	0	2	6	9	7	4	8	2	6	23	24	23	14	12	9	4	2	4
Liquor Laws	0	1	5	10	11	17	28	27	17	5	1	3	4	6	4	4	5	5	1	0	0	0
Disorderly Conduct	0	0	3	1	2	4	1	0	1	1	0	0	1	2	3	4	2	3	1	1	0	0
Other	0	1	16	24	24	18	25	28	13	21	9	10	12	48	29	36	30	23	14	3	4	0
Curfew & Loitering	0	0	0	0	0	0	0	0	0	0	0	0	0	0	0	0	0	0	0	0	0	0
Run-Aways	0	0	0	0	0	0	0	0	0	0	0	0	0	0	0	0	0	0	0	0	0	0
Antrim Co.	**0**	**9**	**5**	**7**	**4**	**8**	**16**	**12**	**21**	**12**	**8**	**13**	**10**	**41**	**30**	**47**	**21**	**16**	**6**	**6**	**6**	**3**
Murder & Non-Negligent Manslaughter	0	0	0	0	0	0	0	0	0	0	0	0	0	1	0	0	0	0	0	0	0	0
Rape	0	0	0	0	1	0	1	0	0	1	1	1	0	0	0	0	0	0	0	0	0	0
Robbery	0	0	0	0	0	0	0	0	0	0	0	0	0	0	0	0	0	0	0	0	0	0
Aggravated Assault	0	0	0	0	0	0	1	0	1	0	0	0	1	0	0	0	0	0	0	0	0	0
Burglary	0	2	1	2	0	1	0	0	3	0	0	0	0	0	0	0	0	0	0	0	0	0
Larceny	0	6	2	0	0	0	0	0	0	0	0	0	0	0	0	2	0	0	0	0	0	0
Motor Vehicle Theft	0	0	0	0	0	0	0	1	0	0	0	0	0	1	0	0	0	0	0	0	0	0
Arson	0	0	0	0	0	0	0	0	0	0	0	0	0	0	0	0	0	0	0	0	0	0
Negligent Manslaughter	0	0	0	0	0	0	0	0	0	0	0	0	0	0	0	0	0	0	0	0	0	0

2001 AGE OF ARRESTS BY COUNTY/ CRIME TYPE

	10 & Under	11-12	13-14	15	16	17	18	19	20	21	22	23	24	25-29	30-34	35-39	40-44	45-49	50-54	55-59	60-64	65 & Over
Assault (non-aggravated)	0	0	0	1	0	1	1	0	2	0	0	2	0	3	3	5	1	2	0	1	0	0
Forgery & Counterfeiting	0	0	0	0	0	0	1	0	0	0	0	0	0	0	0	0	1	0	0	0	2	0
Fraud	0	0	0	0	0	0	0	0	0	0	0	0	1	3	1	0	1	0	0	0	0	0
Embezzlement	0	0	0	0	0	0	0	0	0	0	0	1	0	0	1	0	0	0	0	0	0	0
Stolen Property	0	0	0	0	0	0	0	0	0	0	0	0	0	0	0	0	0	0	0	0	0	0
Vandalism	0	0	0	0	0	0	0	0	0	0	0	0	0	0	0	0	0	0	0	0	0	0
Weapons	0	0	0	0	0	0	0	0	0	0	0	0	0	0	0	0	0	0	0	0	0	0
Prostitution & Common Vice Laws	0	0	0	0	0	0	0	0	0	0	0	0	0	0	0	0	0	0	0	0	0	0
Sex Offenses (Except Rape And Prostitution)	0	0	1	0	0	1	0	0	0	0	0	0	0	0	1	0	1	0	0	0	0	0
Narcotic Laws	0	0	1	2	1	1	3	1	7	1	2	2	1	3	2	3	3	2	1	1	0	0
Gambling	0	0	0	0	0	0	0	0	0	0	0	0	0	0	0	0	0	0	0	0	0	0
Family/Childrer	0	0	0	0	0	0	0	0	0	0	0	0	0	0	0	0	1	0	0	0	0	0
D.U.I.	0	0	0	2	0	1	1	1	1	3	3	0	1	13	10	13	8	7	2	2	1	1
Liquor Laws	0	0	0	0	1	1	4	5	1	2	0	0	2	1	1	0	0	2	0	0	0	0
Disorderly Conduct	0	0	0	0	0	0	0	0	0	0	0	0	1	0	0	0	0	1	0	0	0	0
Other	0	1	0	0	1	2	4	4	6	5	2	7	3	16	11	24	5	2	3	2	3	2
Curfew & Loitering	0	0	0	0	0	0	0	0	0	0	0	0	0	0	0	0	0	0	0	0	0	0
Run-Aways	0	0	0	0	0	0	0	0	0	0	0	0	0	0	0	0	0	0	0	0	0	0
Arenac Co.	**0**	**2**	**14**	**13**	**19**	**18**	**28**	**27**	**21**	**26**	**16**	**13**	**20**	**57**	**53**	**75**	**72**	**46**	**21**	**14**	**7**	**3**
Murder & Non-Negligent Manslaughter	0	0	0	0	0	0	0	0	0	0	0	0	0	0	0	0	0	0	0	0	0	0
Rape	0	0	0	0	0	0	0	0	0	0	0	0	0	0	0	0	0	0	1	0	0	0
Robbery	0	0	0	0	0	0	0	0	0	0	0	0	0	0	0	0	0	0	0	0	0	0
Aggravated Assault	0	0	0	0	0	0	2	1	0	1	0	2	1	5	2	2	3	1	0	0	0	0
Burglary	0	0	2	2	1	1	1	0	2	1	0	0	0	0	0	0	0	0	0	0	0	0
Larceny	0	0	0	1	0	1	0	0	1	0	1	0	0	0	0	2	0	0	0	0	0	0
Motor Vehicle Theft	0	0	0	0	0	0	0	1	0	0	0	0	0	0	0	0	0	0	0	0	1	0
Arson	0	0	0	0	0	0	0	0	0	0	0	0	0	0	0	0	0	0	0	0	0	0
Negligent Manslaughter	0	0	0	0	0	0	0	0	0	0	0	0	0	0	0	0	0	0	0	0	0	0
Assault (non-aggravated)	0	1	2	0	0	0	3	3	2	1	2	1	2	6	10	6	10	6	2	0	1	0
Forgery & Counterfeiting	0	0	0	0	0	0	0	0	0	0	0	0	0	0	0	0	0	0	0	0	0	0
Fraud	0	0	0	0	0	1	0	0	0	2	0	0	0	1	1	0	2	1	1	1	0	0
Embezzlement	0	0	0	0	0	0	1	0	0	0	0	0	0	1	0	0	0	0	0	0	0	0
Stolen Property	0	0	0	0	0	0	0	0	0	0	0	0	0	0	2	1	0	0	0	0	0	0
Vandalism	0	0	0	0	0	1	0	0	0	1	0	2	0	2	2	0	1	0	0	0	0	0
Weapons	0	0	0	0	0	1	0	1	0	0	0	0	1	1	0	1	1	0	0	0	0	0
Prostitution & Common Vice Laws	0	0	0	0	0	0	0	0	0	0	0	0	0	0	0	0	0	0	0	0	0	0
Sex Offenses (Except Rape And Prostitution)	0	0	0	0	0	1	1	0	0	0	0	0	0	0	1	0	0	0	0	0	0	2
Narcotic Laws	0	1	0	0	4	1	6	9	0	3	2	1	5	10	2	3	5	1	2	0	0	0
Gambling	0	0	0	0	0	0	0	0	0	0	0	0	0	0	0	0	0	0	0	0	0	0
Family/Childrer	0	0	0	0	0	0	0	0	0	0	0	0	0	0	0	0	0	0	0	0	0	0
D.U.I.	0	0	0	1	4	6	5	4	6	8	3	1	4	11	16	23	27	22	9	7	4	1
Liquor Laws	0	0	1	2	2	1	1	1	2	1	2	0	0	2	6	7	1	1	1	2	1	0
Disorderly Conduct	0	0	0	0	1	0	0	0	0	1	1	1	0	1	0	0	1	2	1	0	0	0
Other	0	0	9	7	7	4	8	7	8	7	5	5	7	17	11	30	21	12	4	4	0	0
Curfew & Loitering	0	0	0	0	0	0	0	0	0	0	0	0	0	0	0	0	0	0	0	0	0	0
Run-Aways	0	0	0	0	0	0	0	0	0	0	0	0	0	0	0	0	0	0	0	0	0	0
Baraga Co.	**0**	**3**	**9**	**5**	**16**	**7**	**19**	**14**	**6**	**3**	**5**	**6**	**4**	**27**	**24**	**43**	**25**	**11**	**6**	**4**	**3**	**1**
Murder & Non-Negligent Manslaughter	0	0	0	0	0	0	0	0	0	0	0	0	0	0	0	0	0	0	0	0	0	0
Rape	0	0	0	0	0	0	0	0	0	0	0	0	0	0	0	1	0	0	0	0	0	0
Robbery	0	0	0	0	0	0	0	0	0	0	0	0	0	0	0	0	0	0	0	0	0	0
Aggravated Assault	0	0	0	0	0	0	1	0	0	0	1	0	0	2	0	1	0	0	0	0	0	0
Burglary	0	0	0	0	0	0	0	0	0	0	0	0	0	0	0	0	0	0	0	0	0	0
Larceny	0	0	0	0	2	0	0	2	0	0	0	0	0	0	0	0	0	1	0	0	0	0
Motor Vehicle Theft	0	2	0	1	1	1	0	0	0	0	0	0	0	0	0	0	0	0	0	0	0	0
Arson	0	0	0	0	0	0	0	0	0	0	0	0	0	0	0	0	0	0	0	0	0	0
Negligent Manslaughter	0	0	0	0	0	0	0	0	0	0	0	0	0	0	0	0	0	0	0	0	0	0
Assault (non-aggravated)	0	1	0	0	0	0	0	0	0	0	0	0	0	4	4	4	3	1	0	0	1	0
Forgery & Counterfeiting	0	0	0	0	0	0	0	0	0	0	0	0	0	0	0	0	0	0	0	0	0	0
Fraud	0	0	0	0	0	0	0	0	0	0	0	0	0	0	0	1	0	0	0	0	0	0
Embezzlement	0	0	0	0	0	0	0	0	0	0	0	0	0	0	0	0	0	0	0	0	0	0
Stolen Property	0	0	0	0	0	0	0	0	0	0	0	0	0	0	0	0	0	0	0	0	0	0

2001 AGE OF ARRESTS BY COUNTY/ CRIME TYPE

	10 & Under	11-12	13-14	15	16	17	18	19	20	21	22	23	24	25-29	30-34	35-39	40-44	45-49	50-54	55-59	60-64	65 & Over
Vandalism	0	0	0	0	0	0	0	0	0	0	0	1	0	0	0	0	0	0	0	0	0	0
Weapons	0	0	0	0	0	0	0	0	0	0	0	0	0	1	2	0	0	0	0	0	0	0
Prostitution & Common Vice Laws	0	0	0	0	0	0	0	0	0	0	0	0	0	0	0	0	0	0	0	0	0	0
Sex Offenses (Except Rape And Prostitution)	0	0	0	0	0	0	1	0	0	0	0	0	0	0	0	0	0	0	0	0	0	0
Narcotic Laws	0	0	2	0	0	0	3	1	1	1	1	1	0	4	5	5	2	1	1	0	0	0
Gambling	0	0	0	0	0	0	0	0	0	0	0	0	0	0	0	0	0	0	0	0	0	0
Family/Childrer	0	0	0	0	0	0	0	0	0	0	0	0	1	0	1	3	0	0	1	0	0	0
D.U.I.	0	0	0	0	0	0	3	1	1	0	2	3	0	7	3	14	9	7	2	3	2	1
Liquor Laws	0	0	3	3	3	3	5	4	2	2	1	0	1	3	2	4	2	0	0	0	0	0
Disorderly Conduct	0	0	0	0	0	0	0	0	0	0	0	0	0	1	0	1	1	0	0	1	0	0
Other	0	0	4	1	10	3	6	6	2	0	0	1	2	5	7	9	8	1	2	0	0	0
Curfew & Loitering	0	0	0	0	0	0	0	0	0	0	0	0	0	0	0	0	0	0	0	0	0	0
Run-Aways	0	0	0	0	0	0	0	0	0	0	0	0	0	0	0	0	0	0	0	0	0	0
Barry Co.	**2**	**33**	**48**	**49**	**105**	**118**	**163**	**175**	**132**	**91**	**57**	**73**	**69**	**256**	**230**	**217**	**188**	**91**	**57**	**23**	**6**	**5**
Murder & Non-Negligent Manslaughter	0	0	0	0	0	0	0	0	0	0	0	0	0	0	0	0	0	0	0	0	0	0
Rape	0	1	1	0	1	0	0	2	1	1	0	0	0	1	1	1	2	0	1	1	1	0
Robbery	0	0	0	0	0	0	0	0	0	0	0	0	0	0	0	0	0	1	0	0	0	0
Aggravated Assault	0	3	0	0	3	3	1	4	1	2	0	1	1	2	1	5	2	3	2	2	0	0
Burglary	0	1	2	0	4	4	12	3	4	2	4	4	4	5	1	4	1	1	1	0	0	0
Larceny	0	5	16	5	15	5	4	1	5	2	5	4	0	2	1	6	2	3	1	0	0	0
Motor Vehicle Theft	0	1	1	2	3	1	0	1	1	2	1	1	0	2	3	1	4	1	0	0	0	0
Arson	0	0	0	0	0	0	1	0	0	0	0	1	0	0	3	0	0	0	0	0	0	0
Negligent Manslaughter	0	0	0	0	0	0	0	0	0	0	0	0	0	0	0	0	0	0	0	0	0	0
Assault (non-aggravated)	1	11	1	2	4	10	9	15	5	5	2	8	5	28	27	46	42	18	6	1	0	2
Forgery & Counterfeiting	0	0	1	2	0	0	1	0	0	0	1	0	0	0	1	1	0	0	0	0	1	0
Fraud	0	0	0	1	1	1	0	1	0	0	1	1	2	11	3	0	0	0	1	0	0	0
Embezzlement	0	0	0	0	0	1	1	0	0	0	1	0	0	0	1	1	0	1	0	2	0	0
Stolen Property	0	0	0	0	1	1	2	3	5	2	1	0	0	1	3	0	1	0	1	0	0	0
Vandalism	0	3	1	1	17	1	2	2	1	2	0	1	0	3	0	2	1	1	0	0	0	0
Weapons	0	0	2	1	0	3	2	1	0	0	1	0	0	1	0	1	1	1	0	0	1	0
Prostitution & Common Vice Laws	0	0	0	0	0	0	0	0	0	0	0	0	0	1	0	0	0	1	0	0	0	0
Sex Offenses (Except Rape And Prostitution)	1	0	3	2	2	4	0	0	1	0	1	1	0	2	1	3	2	0	0	2	0	1
Narcotic Laws	0	0	2	3	4	15	16	8	11	8	6	7	6	17	12	9	14	2	4	1	0	0
Gambling	0	0	0	0	0	0	0	0	0	0	0	0	0	0	0	0	0	0	0	0	0	0
Family/Childrer	0	0	1	0	0	0	0	0	0	0	0	0	0	0	0	0	1	0	0	0	0	0
D.U.I.	0	0	0	0	3	10	12	24	11	10	8	5	16	42	46	40	45	28	19	8	1	2
Liquor Laws	0	0	4	14	26	33	56	63	38	4	6	2	2	10	6	6	4	5	1	0	0	0
Disorderly Conduct	0	0	0	0	1	1	2	0	0	1	0	0	1	2	1	1	1	2	0	0	0	0
Other	0	8	13	16	20	25	42	47	48	50	19	37	32	126	119	90	65	23	20	6	2	0
Curfew & Loitering	0	0	0	0	0	0	0	0	0	0	0	0	0	0	0	0	0	0	0	0	0	0
Run-Aways	0	0	0	0	0	0	0	0	0	0	0	0	0	0	0	0	0	0	0	0	0	0
Bay Co.	**3**	**41**	**106**	**157**	**176**	**313**	**294**	**303**	**285**	**210**	**184**	**171**	**146**	**538**	**508**	**425**	**372**	**213**	**110**	**55**	**29**	**17**
Murder & Non-Negligent Manslaughter	0	0	0	0	0	0	0	0	0	0	0	0	0	0	1	0	0	0	0	0	0	0
Rape	0	0	1	0	5	1	1	0	0	0	2	0	2	1	2	2	0	0	0	0	1	0
Robbery	0	0	0	0	0	4	1	1	0	0	1	0	1	3	2	2	1	0	0	0	0	0
Aggravated Assault	0	5	4	5	5	5	2	6	3	3	6	3	2	8	13	7	7	4	1	4	0	1
Burglary	1	3	3	12	9	14	9	9	5	4	0	4	0	5	7	3	2	2	0	0	0	0
Larceny	2	15	25	17	19	49	44	17	17	11	4	6	6	13	24	16	11	2	5	2	0	0
Motor Vehicle Theft	0	0	5	3	1	5	3	3	1	1	0	1	3	2	4	4	1	2	0	0	0	0
Arson	0	2	0	2	0	0	0	0	0	0	0	0	0	1	0	0	0	0	0	0	0	0
Negligent Manslaughter	0	0	0	0	0	0	0	0	0	0	0	0	0	0	0	0	0	0	0	0	0	0
Assault (non-aggravated)	0	8	13	11	13	14	14	13	24	26	17	12	19	55	62	61	54	25	12	2	2	1
Forgery & Counterfeiting	0	0	0	0	1	0	1	0	6	0	0	0	0	1	2	2	0	0	0	0	0	0
Fraud	0	0	0	0	0	3	4	4	4	3	2	5	1	6	9	4	1	6	2	1	0	0
Embezzlement	0	0	0	0	0	0	1	1	0	1	0	0	1	2	0	0	1	0	0	0	0	0
Stolen Property	0	0	1	0	0	2	0	0	1	0	0	1	0	1	1	0	1	0	0	0	0	0
Vandalism	0	4	4	0	3	1	4	5	2	3	0	0	0	8	2	3	1	3	2	0	0	1
Weapons	0	0	0	3	0	0	1	0	0	1	0	0	0	2	3	1	1	0	1	0	0	1
Prostitution & Common Vice Laws	0	0	0	0	0	0	0	0	0	0	0	0	0	0	0	0	0	0	0	0	0	0
Sex Offenses (Except Rape And Prostitution)	0	0	0	0	0	0	2	0	0	1	0	0	3	4	1	8	3	3	4	1	4	0
Narcotic Laws	0	0	1	4	9	17	15	23	10	10	9	9	4	23	22	22	19	7	4	2	1	0

2001 AGE OF ARRESTS BY COUNTY/ CRIME TYPE

	10 & Under	11-12	13-14	15	16	17	18	19	20	21	22	23	24	25-29	30-34	35-39	40-44	45-49	50-54	55-59	60-64	65 & Over
Gambling	0	0	0	0	0	0	2	0	0	0	0	0	0	0	0	0	0	0	0	0	0	0
Family/Childrer	0	0	0	0	0	0	0	0	0	1	0	1	1	4	4	5	2	3	1	1	0	0
D.U.I.	0	0	0	0	4	8	19	35	44	34	32	49	27	126	129	110	114	71	43	31	11	7
Liquor Laws	0	0	9	19	29	88	90	88	63	12	9	9	3	18	7	13	16	8	8	0	1	0
Disorderly Conduct	0	1	3	1	1	4	4	3	2	6	9	2	4	19	9	13	12	6	3	1	1	1
Other	0	3	37	80	77	98	77	95	103	93	93	69	69	236	204	149	125	71	24	10	8	5
Curfew & Loitering	0	0	0	0	0	0	0	0	0	0	0	0	0	0	0	0	0	0	0	0	0	0
Run-Aways	0	0	0	0	0	0	0	0	0	0	0	0	0	0	0	0	0	0	0	0	0	0
Benzie Co.	**0**	**3**	**17**	**10**	**24**	**41**	**17**	**24**	**20**	**26**	**17**	**16**	**19**	**50**	**43**	**58**	**59**	**26**	**14**	**3**	**5**	**8**
Murder & Non-Negligent Manslaughter	0	0	0	0	0	0	0	0	0	0	0	0	0	0	0	0	0	0	0	0	0	0
Rape	0	0	0	0	1	0	0	0	0	0	0	0	0	0	0	0	0	0	0	0	0	0
Robbery	0	0	0	0	0	0	0	0	0	0	0	0	0	0	0	0	0	0	0	0	0	0
Aggravated Assault	0	1	0	0	0	1	0	0	0	0	0	0	0	3	0	1	2	0	0	0	0	0
Burglary	0	0	1	0	3	3	0	0	0	0	0	0	0	0	0	0	1	0	0	0	0	0
Larceny	0	1	5	1	1	1	2	0	0	0	0	0	0	0	0	0	0	1	0	1	0	0
Motor Vehicle Theft	0	0	0	1	0	2	0	0	0	0	0	0	0	0	1	0	0	0	0	0	0	0
Arson	0	0	0	0	0	0	0	0	0	0	0	0	0	0	0	0	0	0	0	0	0	0
Negligent Manslaughter	0	0	0	0	0	0	0	0	0	0	0	0	0	0	0	0	0	0	0	0	0	0
Assault (non-aggravated)	0	0	2	0	1	10	2	1	2	3	0	1	1	7	6	11	3	6	2	0	1	2
Forgery & Counterfeiting	0	0	0	0	0	0	0	0	0	0	0	0	0	0	0	0	0	0	0	0	0	0
Fraud	0	0	0	0	1	0	0	0	5	2	8	0	6	13	1	5	2	1	3	0	0	2
Embezzlement	0	0	0	0	0	0	0	0	0	0	0	0	0	0	0	0	0	0	1	0	0	0
Stolen Property	0	0	0	0	0	1	0	0	0	0	0	0	0	0	0	1	0	0	0	0	0	0
Vandalism	0	0	0	0	0	1	0	1	1	0	0	0	2	0	0	0	0	1	0	0	0	0
Weapons	0	0	0	0	0	0	0	0	0	0	0	0	0	0	0	0	0	0	0	0	0	0
Prostitution & Common Vice Laws	0	0	0	0	0	0	0	0	0	0	0	0	0	0	0	0	0	0	0	0	0	0
Sex Offenses (Except Rape And Prostitution)	0	0	0	0	0	1	0	0	0	0	0	0	0	0	0	1	0	0	0	0	0	0
Narcotic Laws	0	0	0	3	3	1	1	2	2	1	0	0	0	0	1	2	1	1	0	0	0	0
Gambling	0	0	0	0	0	0	0	0	0	0	0	0	0	0	0	0	0	0	0	0	0	0
Family/Childrer	0	0	0	0	0	0	0	0	0	0	0	0	0	0	0	0	0	0	0	0	0	0
D.U.I.	0	0	0	0	2	3	1	0	2	7	2	7	2	10	15	21	17	8	6	0	2	4
Liquor Laws	0	0	1	3	2	6	6	9	1	3	2	2	0	0	2	4	1	0	0	0	1	0
Disorderly Conduct	0	1	0	0	1	0	0	0	0	1	0	1	0	0	1	0	0	1	0	0	0	0
Other	0	0	8	2	9	11	5	11	7	9	5	5	8	17	16	12	32	7	2	2	1	0
Curfew & Loitering	0	0	0	0	0	0	0	0	0	0	0	0	0	0	0	0	0	0	0	0	0	0
Run-Aways	0	0	0	0	0	0	0	0	0	0	0	0	0	0	0	0	0	0	0	0	0	0
Berrien Co.	**6**	**53**	**243**	**178**	**262**	**354**	**495**	**495**	**435**	**362**	**308**	**262**	**269**	**1087**	**848**	**807**	**653**	**373**	**207**	**97**	**42**	**33**
Murder & Non-Negligent Manslaughter	0	0	0	0	0	0	0	0	0	0	0	0	0	1	1	1	0	0	0	0	0	0
Rape	0	0	1	0	2	2	0	2	2	3	1	0	2	7	1	3	0	1	1	0	0	0
Robbery	0	0	5	2	3	5	3	1	5	5	2	1	0	3	1	0	0	0	0	3	0	0
Aggravated Assault	0	2	2	12	6	6	6	5	5	17	9	13	5	30	23	16	10	13	6	3	2	0
Burglary	0	0	16	11	8	7	13	12	6	4	1	3	1	15	12	12	6	3	0	0	0	0
Larceny	2	40	105	45	78	67	54	43	34	14	21	10	10	48	44	40	36	30	17	9	7	1
Motor Vehicle Theft	0	0	8	2	2	6	2	4	0	2	1	1	0	11	3	2	0	1	0	0	0	0
Arson	0	2	0	1	0	1	0	0	0	0	1	0	0	0	0	1	0	1	1	0	0	0
Negligent Manslaughter	0	0	0	0	0	0	0	1	0	0	0	0	0	0	0	0	0	0	0	0	0	0
Assault (non-aggravated)	2	3	21	15	21	15	11	21	21	19	14	20	18	84	77	80	65	28	10	12	1	3
Forgery & Counterfeiting	0	0	1	1	0	0	2	1	0	3	3	2	3	7	2	3	0	0	1	0	0	0
Fraud	0	0	0	0	1	0	8	5	4	6	7	4	3	23	25	14	11	4	4	0	1	1
Embezzlement	0	0	0	0	0	2	0	0	4	0	2	4	0	5	1	4	2	1	4	0	0	0
Stolen Property	0	0	0	3	2	11	2	5	4	7	3	1	2	1	3	5	6	0	0	0	0	0
Vandalism	1	3	7	8	8	6	5	16	11	5	3	2	0	11	10	2	5	2	0	0	0	0
Weapons	0	0	6	2	0	5	10	6	2	4	3	2	4	9	5	3	2	4	3	1	0	0
Prostitution & Common Vice Laws	0	0	0	0	0	0	0	1	0	0	0	0	0	0	0	0	0	0	0	0	0	0
Sex Offenses (Except Rape And Prostitution)	0	1	4	0	0	1	1	1	0	2	1	0	0	3	8	3	4	1	0	1	0	3
Narcotic Laws	0	2	13	11	22	38	79	53	53	50	38	33	28	102	86	66	48	29	15	4	0	4
Gambling	0	0	0	0	1	0	0	0	0	1	1	0	0	2	2	1	0	0	1	0	0	0
Family/Childrer	0	0	0	0	0	0	0	0	1	0	3	3	3	28	19	18	12	9	1	0	1	0
D.U.I.	0	0	0	1	9	16	37	45	31	37	46	40	43	160	150	162	165	92	58	28	11	10

2001 AGE OF ARRESTS BY COUNTY/ CRIME TYPE

	10 & Under	11-12	13-14	15	16	17	18	19	20	21	22	23	24	25-29	30-34	35-39	40-44	45-49	50-54	55-59	60-64	65 & Over
Liquor Laws	0	0	8	20	47	63	101	105	81	20	17	14	18	52	42	39	40	19	9	7	1	0
Disorderly Conduct	0	0	9	7	7	23	21	18	19	23	10	9	14	66	32	35	26	9	7	4	1	3
Other	1	0	37	37	45	80	140	150	152	140	121	100	115	419	301	297	215	126	69	25	17	8
Curfew & Loitering	0	0	0	0	0	0	0	0	0	0	0	0	0	0	0	0	0	0	0	0	0	0
Run-Aways	0	0	0	0	0	0	0	0	0	0	0	0	0	0	0	0	0	0	0	0	0	0
Branch Co.	**5**	**46**	**98**	**113**	**141**	**171**	**131**	**134**	**158**	**129**	**75**	**79**	**100**	**345**	**333**	**255**	**205**	**98**	**56**	**35**	**8**	**14**
Murder & Non-Negligent Manslaughter	0	0	0	0	0	0	1	0	0	0	0	0	0	1	0	0	0	0	0	0	0	0
Rape	0	3	2	0	1	1	1	0	2	0	0	0	2	1	3	4	1	2	0	1	0	0
Robbery	0	0	0	0	0	0	0	0	1	0	0	0	0	1	1	0	0	0	0	0	0	0
Aggravated Assault	0	3	1	3	4	6	0	1	0	1	0	4	2	10	2	5	2	2	2	1	0	1
Burglary	0	1	4	2	6	3	5	0	2	1	3	0	0	0	5	0	0	0	0	0	0	0
Larceny	1	7	23	29	20	34	21	14	7	8	8	3	5	12	16	6	7	2	0	0	0	1
Motor Vehicle Theft	0	0	1	2	3	4	4	1	3	1	2	2	1	3	0	0	1	0	0	1	0	0
Arson	0	1	1	0	0	0	0	0	0	0	0	0	1	0	0	0	0	0	0	0	0	0
Negligent Manslaughter	0	0	0	0	0	0	0	0	0	0	0	0	0	0	0	0	1	0	0	0	0	0
Assault (non-aggravated)	3	8	5	6	14	13	11	5	6	11	4	5	15	28	37	28	23	11	5	0	1	3
Forgery & Counterfeiting	0	0	0	0	0	3	0	1	0	0	0	0	2	2	0	1	0	1	0	0	0	0
Fraud	0	0	0	1	1	1	1	0	4	4	2	6	1	15	8	5	8	4	3	3	0	0
Embezzlement	0	0	0	0	0	3	3	1	0	0	0	0	0	4	2	1	1	0	1	0	0	0
Stolen Property	0	0	2	0	0	3	0	1	1	1	0	0	0	2	0	1	0	0	0	0	0	0
Vandalism	1	8	4	3	1	0	2	1	3	2	0	0	1	5	2	1	0	1	0	1	0	0
Weapons	0	0	0	0	1	3	0	0	2	1	0	1	0	0	2	0	0	0	0	0	1	0
Prostitution & Common Vice Laws	0	0	0	0	0	0	0	0	0	0	0	0	0	1	0	0	0	0	0	0	0	0
Sex Offenses (Except Rape And Prostitution)	0	1	4	2	3	0	0	1	1	1	0	0	0	0	5	3	0	0	0	0	0	0
Narcotic Laws	0	2	2	5	12	12	7	15	8	6	3	1	8	22	22	19	13	5	3	1	0	0
Gambling	0	0	0	0	0	0	0	0	0	0	0	0	0	0	0	0	0	0	0	0	0	0
Family/Children	0	0	0	0	0	0	0	0	0	0	0	1	0	1	0	1	0	0	0	0	0	0
D.U.I.	0	0	0	0	1	2	11	11	26	24	17	15	13	38	42	36	43	22	13	11	4	3
Liquor Laws	0	0	4	10	25	28	23	41	27	6	0	5	2	10	8	9	3	2	2	0	0	0
Disorderly Conduct	0	1	4	6	3	5	12	6	8	2	3	3	0	18	15	14	13	6	2	0	0	1
Other	0	11	41	44	46	50	29	35	57	60	33	33	47	171	163	121	89	40	25	16	2	5
Curfew & Loitering	0	0	0	0	0	0	0	0	0	0	0	0	0	0	0	0	0	0	0	0	0	0
Run-Aways	0	0	0	0	0	0	0	0	0	0	0	0	0	0	0	0	0	0	0	0	0	0
Calhoun Co.	**4**	**12**	**92**	**59**	**89**	**201**	**394**	**353**	**346**	**338**	**285**	**237**	**222**	**851**	**752**	**804**	**696**	**471**	**285**	**102**	**36**	**59**
Murder & Non-Negligent Manslaughter	0	0	0	0	0	0	1	0	0	0	0	0	0	0	1	0	0	0	0	0	0	0
Rape	0	0	0	1	0	3	1	1	1	0	5	0	1	2	2	2	4	2	1	0	0	1
Robbery	0	0	0	1	1	5	4	6	6	4	2	0	0	4	6	5	0	3	4	1	0	0
Aggravated Assault	0	1	7	4	3	10	16	16	13	11	13	16	9	42	27	39	43	21	13	6	5	2
Burglary	2	0	2	0	4	3	8	10	9	2	5	2	2	13	12	3	8	12	4	1	0	0
Larceny	1	5	16	4	12	32	34	33	19	21	12	15	10	35	44	44	41	49	17	3	4	3
Motor Vehicle Theft	0	0	1	1	3	3	10	5	3	0	0	1	1	0	3	2	1	3	0	0	0	0
Arson	0	0	0	1	0	0	0	1	0	0	0	0	0	0	0	0	0	0	0	0	0	0
Negligent Manslaughter	0	0	0	0	0	0	0	0	0	0	0	0	0	0	0	0	0	1	0	0	0	0
Assault (non-aggravated)	1	1	5	7	7	15	46	22	30	40	33	27	21	128	106	136	111	58	34	20	3	8
Forgery & Counterfeiting	0	0	0	0	0	0	0	1	0	1	1	0	1	2	1	1	2	1	1	1	1	0
Fraud	0	0	0	0	0	1	4	3	2	4	2	1	2	10	12	11	6	12	5	2	1	0
Embezzlement	0	0	0	0	0	1	1	4	0	2	3	1	0	1	0	4	2	0	1	0	0	0
Stolen Property	0	0	0	0	0	2	0	7	7	2	4	1	1	6	4	3	0	4	2	0	0	0
Vandalism	0	0	1	1	5	3	2	2	1	0	3	0	0	3	2	4	2	0	1	0	0	0
Weapons	0	0	0	0	0	4	6	6	5	6	1	4	2	13	7	5	8	5	3	1	1	0
Prostitution & Common Vice Laws	0	0	0	0	0	0	0	1	2	4	1	0	1	2	5	5	5	1	0	1	0	1
Sex Offenses (Except Rape And Prostitution)	0	1	1	2	0	2	4	2	1	2	0	1	1	3	1	6	5	3	3	0	1	1
Narcotic Laws	0	0	0	6	6	26	63	55	37	41	44	24	31	100	66	58	52	31	22	7	4	2
Gambling	0	0	0	0	0	0	0	0	0	0	0	0	0	0	0	0	0	0	0	0	0	0
Family/Children	0	0	0	0	0	0	0	0	2	0	1	0	0	3	1	5	3	1	0	0	1	0
D.U.I.	0	0	1	2	5	6	19	22	31	38	27	30	23	93	91	120	111	76	49	18	7	17
Liquor Laws	0	0	2	2	15	29	42	39	38	19	21	12	10	37	26	28	28	16	6	5	1	4
Disorderly Conduct	0	0	20	4	2	5	23	14	17	16	10	8	10	45	42	37	33	18	16	5	0	3
Other	0	4	36	23	25	51	110	103	122	125	97	94	96	309	293	286	231	154	103	31	7	17
Curfew & Loitering	0	0	0	0	0	0	0	0	0	0	0	0	0	0	0	0	0	0	0	0	0	0
Run-Aways	0	0	0	0	1	0	0	0	0	0	0	0	0	0	0	0	0	0	0	0	0	0

2001 AGE OF ARRESTS BY COUNTY/ CRIME TYPE

	10 & Under	11-12	13-14	15	16	17	18	19	20	21	22	23	24	25-29	30-34	35-39	40-44	45-49	50-54	55-59	60-64	65 & Over
Cass Co.	**2**	**17**	**35**	**24**	**28**	**39**	**51**	**54**	**51**	**33**	**32**	**31**	**31**	**162**	**117**	**150**	**107**	**59**	**38**	**20**	**2**	**6**
Murder & Non-Negligent Manslaughter	0	0	0	0	0	0	0	0	0	0	0	0	0	0	0	0	0	0	0	0	0	0
Rape	0	0	0	0	1	0	0	0	1	0	0	0	0	1	0	0	0	0	1	0	0	0
Robbery	0	0	0	0	0	0	2	0	0	1	0	0	0	0	1	0	0	0	0	0	0	0
Aggravated Assault	0	0	1	0	0	2	1	2	4	3	0	3	1	5	6	7	6	1	3	0	0	0
Burglary	0	0	2	1	3	5	5	1	5	1	0	1	0	3	0	3	2	0	1	0	0	0
Larceny	0	4	6	4	6	3	4	1	4	0	3	0	0	3	1	5	4	0	0	1	0	0
Motor Vehicle Theft	0	0	0	0	0	0	0	1	0	0	0	1	0	4	0	0	0	1	0	0	0	0
Arson	0	0	0	1	0	0	1	0	0	0	0	1	0	0	0	1	1	0	0	0	0	0
Negligent Manslaughter	0	0	0	0	0	0	0	0	0	0	0	0	0	0	0	0	0	0	0	0	0	0
Assault (non-aggravated)	0	7	7	3	5	6	6	6	5	3	7	4	3	41	30	35	21	10	5	3	1	1
Forgery & Counterfeiting	0	0	1	0	0	0	0	1	0	0	0	2	0	0	0	0	1	1	0	0	0	0
Fraud	0	2	0	0	0	0	0	1	0	0	0	1	1	3	2	2	1	0	1	0	0	0
Embezzlement	0	1	1	2	0	0	0	1	1	0	0	0	0	0	0	0	0	0	0	0	0	0
Stolen Property	0	0	0	0	0	1	0	0	0	0	0	1	1	1	0	1	0	0	1	0	0	0
Vandalism	2	0	5	3	2	0	3	4	1	0	1	0	0	4	0	1	0	0	0	0	0	0
Weapons	0	0	0	0	0	1	5	1	1	0	0	0	0	4	4	1	1	1	0	0	0	0
Prostitution & Common Vice Laws	0	0	0	0	0	0	0	0	0	0	0	0	0	0	0	0	0	0	0	0	0	0
Sex Offenses (Except Rape And Prostitution)	0	0	1	0	0	0	2	1	0	0	0	0	0	0	1	0	1	1	0	0	0	0
Narcotic Laws	0	0	0	0	2	8	8	8	6	8	7	4	6	19	8	9	11	8	3	2	0	0
Gambling	0	0	0	0	0	0	0	0	0	0	0	0	0	0	0	0	0	0	0	0	0	0
Family/Childrer	0	0	0	0	0	0	0	0	0	0	0	0	0	1	0	0	1	0	1	0	0	0
D.U.I.	0	0	0	0	0	7	4	7	6	7	4	4	10	31	32	43	32	23	17	9	1	5
Liquor Laws	0	0	0	0	0	0	1	1	1	0	2	0	1	1	2	3	4	0	0	0	0	0
Disorderly Conduct	0	1	1	1	2	1	2	1	2	1	1	0	2	4	1	6	3	3	4	0	0	0
Other	0	2	10	9	7	5	7	17	14	9	7	9	6	37	29	33	18	10	1	5	0	0
Curfew & Loitering	0	0	0	0	0	0	0	0	0	0	0	0	0	0	0	0	0	0	0	0	0	0
Run-Aways	0	0	0	0	0	0	0	0	0	0	0	0	0	0	0	0	0	0	0	0	0	0
Charlevoix Co.	**0**	**5**	**13**	**16**	**31**	**27**	**45**	**28**	**26**	**20**	**20**	**21**	**22**	**65**	**47**	**50**	**48**	**22**	**9**	**4**	**5**	**9**
Murder & Non-Negligent Manslaughter	0	0	0	0	0	0	0	0	0	1	0	1	0	0	0	0	0	0	0	0	0	0
Rape	0	0	0	0	1	0	1	0	0	0	0	0	0	0	1	2	0	0	0	0	0	0
Robbery	0	0	0	0	0	0	1	0	0	0	0	0	0	0	0	0	0	0	0	0	0	0
Aggravated Assault	0	0	0	0	0	0	0	0	0	0	0	0	0	0	0	2	1	0	0	0	0	0
Burglary	0	0	0	1	0	0	2	0	0	0	0	0	0	0	0	1	0	0	0	0	0	0
Larceny	0	3	4	2	13	10	5	1	5	1	1	1	0	4	0	0	1	0	0	1	0	2
Motor Vehicle Theft	0	0	0	0	1	0	0	0	0	0	0	0	0	0	0	0	0	0	0	0	0	0
Arson	0	0	0	0	0	0	0	0	0	0	0	0	0	0	0	0	0	0	0	0	0	0
Negligent Manslaughter	0	0	0	0	0	0	0	0	0	0	0	0	0	0	0	0	0	0	0	0	0	0
Assault (non-aggravated)	0	0	1	0	1	1	2	1	0	3	3	4	0	4	4	3	5	0	0	0	0	0
Forgery & Counterfeiting	0	0	0	0	0	0	0	0	0	0	0	0	0	0	0	0	0	0	0	0	0	0
Fraud	0	0	0	0	0	0	1	0	0	0	0	0	0	1	1	0	0	0	0	0	0	0
Embezzlement	0	0	0	0	1	0	0	0	0	0	0	0	0	0	1	0	0	0	0	0	0	0
Stolen Property	0	0	0	0	0	0	0	1	0	0	0	0	0	0	0	0	0	0	0	0	0	0
Vandalism	0	0	0	1	0	0	0	0	0	0	0	0	0	0	0	0	1	0	0	0	0	0
Weapons	0	0	0	0	0	0	0	0	0	0	0	0	0	1	0	0	0	0	0	0	0	0
Prostitution & Common Vice Laws	0	0	0	0	0	0	0	0	0	0	0	0	0	0	0	0	0	0	0	0	0	0
Sex Offenses (Except Rape And Prostitution)	0	0	1	1	0	0	1	1	0	0	0	0	0	0	0	0	2	0	0	1	0	0
Narcotic Laws	0	0	0	0	0	1	3	3	2	3	2	3	1	6	4	7	3	2	0	0	0	0
Gambling	0	0	0	0	0	0	0	0	0	0	0	0	0	0	0	0	0	0	0	0	0	0
Family/Childrer	0	0	0	0	0	0	1	0	0	0	0	0	1	1	0	0	0	0	0	0	1	0
D.U.I.	0	0	0	0	0	0	1	2	1	5	5	6	9	27	18	20	12	10	6	0	2	3
Liquor Laws	0	1	1	4	6	8	18	10	15	2	4	1	2	3	4	2	3	1	0	0	0	0
Disorderly Conduct	0	0	0	1	0	0	1	0	0	1	1	0	1	2	2	4	4	2	0	0	0	1
Other	0	1	6	6	8	7	8	9	3	4	4	5	8	16	12	9	16	7	3	2	2	3
Curfew & Loitering	0	0	0	0	0	0	0	0	0	0	0	0	0	0	0	0	0	0	0	0	0	0
Run-Aways	0	0	0	0	0	0	0	0	0	0	0	0	0	0	0	0	0	0	0	0	0	0
Cheboygan Co.	**9**	**4**	**27**	**28**	**37**	**43**	**63**	**59**	**60**	**70**	**49**	**43**	**28**	**149**	**135**	**134**	**122**	**71**	**47**	**19**	**7**	**17**
Murder & Non-Negligent Manslaughter	0	0	0	0	0	0	0	0	0	0	0	0	0	0	0	0	0	0	0	0	0	0
Rape	0	0	0	0	0	0	0	0	0	1	1	0	0	2	0	1	0	0	0	0	0	0
Robbery	0	0	0	0	0	0	0	0	0	0	0	0	0	0	0	0	0	0	0	0	0	0
Aggravated Assault	0	0	0	0	0	0	2	0	0	2	1	1	0	3	0	1	1	1	2	0	0	1

2001 AGE OF ARRESTS BY COUNTY/ CRIME TYPE

	10 & Under	11-12	13-14	15	16	17	18	19	20	21	22	23	24	25-29	30-34	35-39	40-44	45-49	50-54	55-59	60-64	65 & Over
Burglary	1	0	3	1	4	4	1	1	0	0	0	2	0	2	2	2	0	0	0	0	0	0
Larceny	6	1	3	6	9	6	4	4	2	3	2	1	2	1	4	3	0	0	1	0	0	0
Motor Vehicle Theft	0	0	1	0	0	1	1	1	0	0	0	0	1	0	1	1	0	0	0	0	0	0
Arson	0	0	0	0	0	0	0	0	0	0	0	0	0	0	0	0	0	0	0	0	0	0
Negligent Manslaughter	0	0	0	0	0	0	0	0	0	0	0	0	0	0	0	0	0	0	0	0	0	0
Assault (non-aggravated)	1	0	3	4	1	1	6	2	2	6	6	5	2	16	14	20	15	4	5	1	1	1
Forgery & Counterfeiting	0	0	0	0	0	0	0	0	0	0	0	0	0	1	1	0	0	0	0	0	0	0
Fraud	0	0	0	0	0	1	0	3	4	9	4	1	1	8	4	5	7	2	0	2	0	0
Embezzlement	0	0	0	0	0	0	0	1	0	1	0	0	0	0	0	0	0	0	0	0	0	0
Stolen Property	0	0	0	0	0	2	0	2	1	1	0	0	0	1	0	0	1	0	0	0	0	0
Vandalism	1	1	8	1	1	1	2	0	1	0	1	0	0	2	0	2	0	0	0	0	0	1
Weapons	0	1	1	0	0	0	0	0	0	0	0	0	0	0	0	0	1	1	2	0	0	0
Prostitution & Common Vice Laws	0	0	0	0	0	0	0	0	0	0	0	0	0	0	0	0	0	0	0	0	0	0
Sex Offenses (Except Rape And Prostitution)	0	0	1	1	0	0	0	0	0	0	1	0	0	1	2	0	0	0	3	0	0	1
Narcotic Laws	0	0	0	1	7	2	5	4	3	7	2	0	0	3	3	4	8	2	1	0	0	0
Gambling	0	0	0	0	0	0	0	0	0	0	0	0	0	0	0	0	0	0	0	0	0	0
Family/Children	0	0	0	0	0	0	0	0	0	0	0	0	0	0	1	0	0	0	0	0	0	0
D.U.I.	0	0	0	0	2	2	4	6	5	7	6	8	8	30	36	33	35	35	16	8	4	10
Liquor Laws	0	0	1	5	7	8	21	12	14	2	3	0	0	0	2	1	1	0	1	1	1	0
Disorderly Conduct	0	1	1	1	1	2	2	4	1	5	2	5	2	11	10	22	5	4	2	2	0	0
Other	0	0	5	8	5	13	15	19	27	26	20	20	12	68	55	39	48	22	14	5	1	3
Curfew & Loitering	0	0	0	0	0	0	0	0	0	0	0	0	0	0	0	0	0	0	0	0	0	0
Run-Aways	0	0	0	0	0	0	0	0	0	0	0	0	0	0	0	0	0	0	0	0	0	0
Chippewa Co.	**7**	**20**	**46**	**42**	**43**	**73**	**90**	**99**	**48**	**43**	**41**	**32**	**27**	**124**	**135**	**116**	**88**	**49**	**21**	**11**	**7**	**9**
Murder & Non-Negligent Manslaughter	0	0	1	0	1	1	0	0	0	0	0	0	0	0	0	0	0	0	0	0	0	0
Rape	0	0	1	1	0	0	2	1	1	1	2	0	0	0	1	0	0	0	0	0	0	0
Robbery	0	0	0	0	0	0	0	0	0	0	0	0	0	0	0	0	0	0	0	0	0	0
Aggravated Assault	2	2	1	1	0	0	0	0	2	0	0	1	0	2	3	2	2	1	1	0	0	0
Burglary	0	0	1	1	2	3	13	2	0	1	0	1	0	2	1	0	0	0	0	0	0	0
Larceny	3	2	12	9	3	9	9	5	0	1	5	0	2	4	1	5	3	1	0	0	1	1
Motor Vehicle Theft	0	0	1	1	0	2	4	0	1	0	1	0	0	0	1	1	1	0	0	0	0	0
Arson	0	1	0	0	0	0	0	0	0	0	0	0	0	1	0	0	0	0	0	0	0	0
Negligent Manslaughter	0	0	0	0	0	0	0	0	0	0	0	0	0	0	0	0	0	0	0	0	0	0
Assault (non-aggravated)	1	5	3	8	6	7	5	11	3	5	3	9	4	18	23	15	9	5	6	2	2	0
Forgery & Counterfeiting	0	0	0	0	0	0	0	1	0	0	0	0	0	1	1	1	0	3	0	0	0	0
Fraud	0	0	0	1	1	1	2	2	4	2	4	3	1	8	5	5	3	2	4	0	0	1
Embezzlement	0	0	0	0	0	0	0	1	0	1	1	0	1	2	1	0	1	0	0	0	0	1
Stolen Property	0	0	0	0	0	0	0	0	0	0	0	0	0	1	0	1	1	0	0	0	0	0
Vandalism	1	2	3	0	0	2	2	5	1	1	0	0	1	0	3	0	1	0	0	0	0	0
Weapons	0	0	1	0	0	1	0	0	0	0	0	0	0	1	0	0	1	0	0	0	0	0
Prostitution & Common Vice Laws	0	0	0	0	0	0	0	0	0	0	0	0	0	0	0	0	0	0	0	0	0	0
Sex Offenses (Except Rape And Prostitution)	0	2	1	2	2	0	0	0	0	0	0	0	0	3	4	1	1	0	0	0	0	0
Narcotic Laws	0	0	6	1	3	7	11	10	6	8	2	4	2	20	10	16	11	10	1	0	0	0
Gambling	0	0	0	0	0	0	0	0	0	0	0	0	0	0	0	0	0	0	0	0	0	0
Family/Children	0	0	0	0	0	0	0	0	0	0	0	0	0	1	2	0	0	0	0	0	0	0
D.U.I.	0	0	0	1	1	0	1	7	6	4	6	2	2	23	14	18	16	10	5	6	2	2
Liquor Laws	0	1	3	3	9	24	19	27	9	3	2	0	1	1	1	5	1	1	0	0	0	3
Disorderly Conduct	0	2	0	0	0	2	3	2	2	2	2	2	2	8	5	11	8	2	0	0	0	0
Other	0	3	12	13	15	14	19	25	13	14	13	10	11	28	59	35	29	14	4	3	2	1
Curfew & Loitering	0	0	0	0	0	0	0	0	0	0	0	0	0	0	0	0	0	0	0	0	0	0
Run-Aways	0	0	0	0	0	0	0	0	0	0	0	0	0	0	0	0	0	0	0	0	0	0
Clare Co.	**1**	**19**	**28**	**29**	**45**	**42**	**69**	**72**	**64**	**36**	**36**	**29**	**31**	**115**	**114**	**136**	**111**	**79**	**29**	**28**	**7**	**6**
Murder & Non-Negligent Manslaughter	0	0	0	0	0	0	0	0	0	0	0	0	0	0	0	0	0	0	0	0	0	0
Rape	0	0	0	0	2	0	1	1	0	0	0	0	0	0	0	1	1	1	0	0	0	0
Robbery	0	0	0	0	0	0	0	0	0	0	0	0	1	0	0	0	0	0	0	0	0	0
Aggravated Assault	0	0	0	1	5	0	0	1	0	1	0	1	3	0	4	2	2	1	1	0	0	0
Burglary	1	3	3	3	5	0	5	3	4	1	4	0	1	4	3	9	2	1	0	0	0	0
Larceny	0	2	9	5	5	6	4	2	4	2	0	0	1	5	4	2	1	1	0	1	0	0
Motor Vehicle Theft	0	0	0	0	2	4	3	0	0	0	0	1	0	1	0	0	0	0	0	0	0	0
Arson	0	0	0	0	0	0	0	0	0	1	0	0	0	0	2	1	0	1	0	0	0	0
Negligent Manslaughter	0	0	0	0	0	0	0	1	0	1	0	0	0	0	0	0	1	0	0	0	0	0

2001 AGE OF ARRESTS BY COUNTY/ CRIME TYPE

	10 & Under	11-12	13-14	15	16	17	18	19	20	21	22	23	24	25-29	30-34	35-39	40-44	45-49	50-54	55-59	60-64	65 & Over
Assault (non-aggravated)	0	4	2	4	2	2	7	4	7	4	4	0	6	16	13	29	20	11	2	3	2	0
Forgery & Counterfeiting	0	0	0	0	0	0	0	0	0	0	0	0	0	0	1	0	0	0	0	0	0	0
Fraud	0	0	1	0	0	0	1	3	0	3	1	0	0	4	3	2	1	1	1	0	0	0
Embezzlement	0	0	0	0	0	0	0	0	0	0	0	0	0	0	0	2	0	0	0	0	0	0
Stolen Property	0	0	0	0	0	0	0	0	0	0	0	0	0	0	0	0	1	0	0	0	0	0
Vandalism	0	0	1	2	2	0	1	0	0	1	0	0	1	1	1	1	0	1	0	0	0	0
Weapons	0	3	0	0	2	0	1	1	0	1	0	0	0	0	2	5	2	1	1	1	0	0
Prostitution & Common Vice Laws	0	0	0	0	0	0	0	0	0	0	0	0	0	0	0	0	0	0	0	0	0	0
Sex Offenses (Except Rape And Prostitution)	0	0	1	0	1	0	0	1	0	0	0	0	0	1	0	0	4	0	0	1	0	0
Narcotic Laws	0	0	0	2	2	0	6	6	9	5	7	3	2	7	5	12	4	8	0	0	1	0
Gambling	0	0	0	0	0	0	0	0	0	0	0	0	0	0	0	0	0	0	0	0	0	0
Family/Childrer	0	0	0	0	0	0	0	0	0	0	0	0	0	1	0	0	0	0	0	0	0	0
D.U.I.	0	0	0	0	0	3	6	10	6	8	8	10	8	36	42	41	41	32	17	18	4	5
Liquor Laws	0	0	7	4	7	19	21	21	22	3	3	3	1	5	2	2	0	1	1	1	0	0
Disorderly Conduct	0	3	0	0	1	1	1	2	0	1	1	1	1	6	4	0	6	2	3	2	0	0
Other	0	4	4	8	9	7	12	16	12	4	8	10	6	28	28	27	25	17	3	1	0	1
Curfew & Loitering	0	0	0	0	0	0	0	0	0	0	0	0	0	0	0	0	0	0	0	0	0	0
Run-Aways	0	0	0	0	0	0	0	0	0	0	0	0	0	0	0	0	0	0	0	0	0	0
Clinton Co.	**0**	**6**	**21**	**16**	**54**	**90**	**96**	**105**	**103**	**97**	**73**	**89**	**67**	**277**	**262**	**205**	**177**	**99**	**56**	**16**	**8**	**13**
Murder & Non-Negligent Manslaughter	0	0	0	0	0	0	0	0	0	0	0	0	0	1	0	0	0	0	0	0	0	0
Rape	0	0	0	0	0	0	0	0	0	0	0	1	0	0	0	0	0	0	0	0	0	0
Robbery	0	0	0	0	0	0	0	0	0	0	0	0	0	0	0	1	0	0	0	0	0	0
Aggravated Assault	0	0	1	3	0	0	0	2	2	0	0	2	0	3	1	2	1	1	0	1	0	0
Burglary	0	0	0	0	1	4	1	0	0	1	0	0	1	1	1	0	1	0	0	0	0	0
Larceny	0	1	1	1	3	7	1	0	0	1	1	1	3	3	10	3	2	0	0	0	0	1
Motor Vehicle Theft	0	0	0	1	3	0	1	0	0	0	0	1	0	2	0	0	2	2	0	0	0	0
Arson	0	0	0	0	0	0	0	0	0	0	0	0	0	0	0	0	1	0	0	0	0	0
Negligent Manslaughter	0	0	0	0	0	0	0	0	0	0	0	0	0	0	0	0	0	0	0	0	0	0
Assault (non-aggravated)	0	1	2	1	2	6	5	1	3	5	3	3	4	17	15	20	17	7	4	1	0	0
Forgery & Counterfeiting	0	0	0	0	0	0	0	0	0	1	0	0	0	1	1	0	0	0	0	0	0	0
Fraud	0	0	0	0	0	1	0	2	1	0	1	0	0	1	3	4	2	1	2	0	0	0
Embezzlement	0	0	0	0	0	0	0	0	0	0	0	0	0	0	1	1	0	0	0	0	0	0
Stolen Property	0	0	0	0	0	0	0	1	1	0	0	0	0	0	0	1	0	0	0	0	0	0
Vandalism	0	2	0	0	1	2	6	4	2	0	0	0	0	3	2	2	0	1	0	0	0	0
Weapons	0	0	0	0	0	0	1	2	2	0	0	3	1	2	0	0	0	0	0	0	0	0
Prostitution & Common Vice Laws	0	0	0	0	0	0	0	0	0	0	0	0	0	0	0	0	0	0	0	0	0	0
Sex Offenses (Except Rape And Prostitution)	0	0	3	0	0	2	1	0	1	1	0	0	0	0	0	1	0	4	1	0	0	0
Narcotic Laws	0	0	5	0	13	19	9	13	12	11	7	8	3	24	14	19	15	9	4	0	0	0
Gambling	0	0	0	0	0	0	0	0	0	0	0	0	0	0	0	0	0	0	0	0	0	0
Family/Childrer	0	0	0	0	0	0	0	0	1	0	4	5	4	12	21	12	10	6	2	0	0	0
D.U.I.	0	0	0	2	6	9	9	14	14	23	20	16	15	56	60	49	45	34	23	10	3	7
Liquor Laws	0	0	3	2	17	25	35	35	18	6	2	6	5	8	11	12	13	5	1	1	2	3
Disorderly Conduct	0	0	2	0	0	2	2	3	4	0	5	2	4	10	9	3	6	4	0	0	0	1
Other	0	2	4	6	8	13	25	28	42	48	30	41	27	133	113	75	62	25	19	3	3	1
Curfew & Loitering	0	0	0	0	0	0	0	0	0	0	0	0	0	0	0	0	0	0	0	0	0	0
Run-Aways	0	0	0	0	0	0	0	0	0	0	0	0	0	0	0	0	0	0	0	0	0	0
Crawford Co.	**2**	**1**	**4**	**8**	**7**	**12**	**18**	**14**	**9**	**13**	**6**	**10**	**18**	**47**	**45**	**49**	**39**	**26**	**9**	**3**	**2**	**3**
Murder & Non-Negligent Manslaughter	0	0	0	0	0	0	0	0	0	0	0	0	0	0	0	0	0	0	0	0	0	0
Rape	0	0	0	0	0	0	0	0	0	0	0	0	0	0	0	0	1	0	0	0	0	0
Robbery	0	0	0	0	0	0	0	0	0	0	0	0	0	0	0	0	0	1	0	0	0	0
Aggravated Assault	1	0	0	0	0	0	0	0	0	0	0	0	0	0	1	0	1	0	0	0	0	0
Burglary	0	0	0	0	0	0	1	0	0	0	0	0	0	0	0	0	1	0	0	0	0	0
Larceny	0	0	0	0	0	0	2	0	1	0	0	0	0	2	0	0	1	0	0	0	1	2
Motor Vehicle Theft	0	0	0	0	0	0	0	0	0	0	0	0	0	0	0	0	0	0	0	0	0	0
Arson	0	0	0	0	0	0	0	0	0	0	0	0	0	0	0	0	0	0	0	0	0	0
Negligent Manslaughter	0	0	0	0	0	0	0	0	0	0	0	0	0	0	0	0	0	0	0	0	0	0
Assault (non-aggravated)	0	0	0	1	0	1	1	0	1	1	1	0	1	4	5	5	5	1	0	0	0	0
Forgery & Counterfeiting	0	0	0	0	0	0	0	0	0	0	0	0	0	0	0	0	0	0	0	0	0	0
Fraud	0	0	0	0	0	0	0	0	0	0	0	0	0	0	2	0	0	0	0	0	0	0
Embezzlement	0	0	0	0	0	0	0	0	0	0	0	0	0	0	0	0	0	0	0	0	0	0
Stolen Property	0	0	0	0	0	0	0	0	0	0	0	0	0	0	0	0	0	0	0	0	0	0

2001 AGE OF ARRESTS BY COUNTY/ CRIME TYPE

	10 & Under	11-12	13-14	15	16	17	18	19	20	21	22	23	24	25-29	30-34	35-39	40-44	45-49	50-54	55-59	60-64	65 & Over
Vandalism	0	1	1	1	0	1	0	0	0	0	0	0	0	0	0	0	0	0	0	0	0	0
Weapons	0	0	0	0	0	0	0	0	0	0	0	0	0	0	0	0	0	0	0	0	0	0
Prostitution & Common Vice Laws	0	0	0	0	0	0	0	0	0	0	0	0	0	0	0	0	0	0	0	0	0	0
Sex Offenses (Except Rape And Prostitution)	0	0	0	0	0	0	0	0	0	0	0	0	0	1	0	0	0	0	0	0	0	1
Narcotic Laws	0	0	0	4	2	2	4	1	2	0	0	1	1	3	8	3	3	2	0	0	0	0
Gambling	0	0	0	0	0	0	0	0	0	0	0	0	0	0	0	0	0	0	0	0	0	0
Family/Childrer	0	0	0	0	0	0	0	0	0	0	0	0	0	0	0	0	0	0	0	0	0	0
D.U.I.	0	0	0	0	0	1	1	1	0	1	3	1	4	11	4	13	8	9	2	2	1	0
Liquor Laws	0	0	0	1	3	2	6	6	2	0	0	2	0	1	0	0	1	0	1	0	0	0
Disorderly Conduct	1	0	1	0	0	0	0	0	0	0	0	0	0	2	1	1	3	2	1	0	0	0
Other	0	0	2	1	2	5	3	6	3	11	2	6	12	23	24	27	15	11	5	1	0	0
Curfew & Loitering	0	0	0	0	0	0	0	0	0	0	0	0	0	0	0	0	0	0	0	0	0	0
Run-Aways	0	0	0	0	0	0	0	0	0	0	0	0	0	0	0	0	0	0	0	0	0	0
Delta Co.	**1**	**6**	**22**	**22**	**18**	**30**	**59**	**32**	**46**	**7**	**10**	**9**	**8**	**51**	**48**	**47**	**57**	**35**	**19**	**11**	**7**	**5**
Murder & Non-Negligent Manslaughter	0	0	0	0	0	0	0	0	0	0	0	0	0	0	0	0	0	0	0	0	0	0
Rape	1	0	0	0	0	0	0	0	0	0	0	0	0	0	0	0	0	0	0	0	0	0
Robbery	0	0	0	0	0	0	0	0	0	0	0	0	0	0	1	0	0	0	1	0	0	0
Aggravated Assault	0	0	0	0	0	0	0	0	0	0	0	0	0	0	0	1	0	0	0	0	0	1
Burglary	0	0	3	1	0	0	7	0	0	0	0	0	0	1	0	0	0	0	0	0	0	0
Larceny	0	1	12	0	0	6	0	0	0	1	0	0	0	0	3	0	1	0	0	0	0	0
Motor Vehicle Theft	0	0	0	4	0	0	0	0	0	0	0	2	0	0	0	0	0	0	0	0	0	0
Arson	0	0	0	0	1	0	0	0	0	0	0	1	0	0	0	0	0	0	0	0	0	0
Negligent Manslaughter	0	0	0	0	0	0	0	0	0	0	0	0	0	0	1	0	0	0	0	0	0	0
Assault (non-aggravated)	0	3	3	1	1	0	1	1	1	0	2	1	1	2	2	10	3	3	2	1	0	0
Forgery & Counterfeiting	0	0	0	0	0	0	0	0	0	0	0	0	0	0	0	0	0	0	0	1	0	0
Fraud	0	0	0	0	0	0	1	2	0	1	0	0	0	5	4	2	4	0	0	0	0	0
Embezzlement	0	0	0	0	0	0	0	0	0	0	0	0	0	1	0	0	0	1	0	0	0	0
Stolen Property	0	0	0	0	0	0	0	0	0	0	0	0	0	0	0	0	0	0	1	0	0	0
Vandalism	0	0	2	0	1	1	2	0	1	0	0	0	0	1	0	0	0	1	0	0	0	0
Weapons	0	0	0	0	0	0	0	0	0	0	0	0	0	0	0	0	0	0	0	1	0	0
Prostitution & Common Vice Laws	0	0	0	0	0	0	0	0	0	0	0	0	0	0	0	0	0	0	0	0	0	0
Sex Offenses (Except Rape And Prostitution)	0	0	1	1	0	0	0	0	0	0	0	0	0	0	0	0	0	0	0	0	0	0
Narcotic Laws	0	0	1	0	0	4	7	6	10	0	2	1	1	5	3	5	7	3	3	1	0	0
Gambling	0	0	0	0	0	0	0	0	0	0	0	0	0	0	0	0	0	0	0	0	0	0
Family/Childrer	0	0	0	0	0	0	0	0	0	0	0	0	0	0	0	0	0	0	0	0	0	0
D.U.I.	0	0	0	1	3	0	2	7	7	1	0	2	2	15	16	7	15	14	7	2	6	3
Liquor Laws	0	0	0	2	8	13	23	11	16	1	1	0	1	13	12	5	9	5	2	4	1	1
Disorderly Conduct	0	0	0	0	0	1	1	0	2	0	0	0	0	0	0	0	2	0	0	0	0	0
Other	0	2	0	12	4	5	15	5	9	3	5	2	3	8	6	17	16	8	3	1	0	0
Curfew & Loitering	0	0	0	0	0	0	0	0	0	0	0	0	0	0	0	0	0	0	0	0	0	0
Run-Aways	0	0	0	0	0	0	0	0	0	0	0	0	0	0	0	0	0	0	0	0	0	0
Dickinson Co.	**1**	**7**	**27**	**34**	**55**	**91**	**90**	**60**	**43**	**50**	**44**	**32**	**14**	**96**	**107**	**102**	**87**	**61**	**37**	**11**	**11**	**12**
Murder & Non-Negligent Manslaughter	0	0	0	0	0	0	0	0	0	0	0	0	0	0	0	0	0	0	0	0	0	0
Rape	0	0	0	0	0	0	0	1	0	0	0	0	0	0	0	0	0	0	0	0	0	0
Robbery	0	0	0	0	0	0	0	0	0	0	0	0	0	0	0	0	0	0	0	0	0	0
Aggravated Assault	0	0	0	0	0	0	0	0	0	0	1	1	1	0	0	2	3	0	0	0	0	1
Burglary	0	0	1	0	2	3	3	0	0	0	1	2	1	1	0	1	1	0	1	0	0	0
Larceny	0	1	11	9	15	15	13	3	1	5	3	2	0	6	6	1	7	1	2	1	1	2
Motor Vehicle Theft	0	0	0	1	1	1	0	1	0	0	0	0	0	1	0	1	0	1	0	0	0	0
Arson	0	0	0	0	0	0	0	0	0	0	1	0	0	0	0	0	0	0	0	0	0	0
Negligent Manslaughter	0	0	0	0	0	0	0	0	0	0	0	0	0	0	0	0	0	0	0	0	0	0
Assault (non-aggravated)	0	1	2	2	3	7	2	3	3	5	4	2	1	15	15	7	9	5	5	0	1	3
Forgery & Counterfeiting	0	0	0	1	1	0	0	0	0	0	0	0	0	0	1	0	0	0	0	0	0	0
Fraud	0	0	0	2	1	1	1	1	1	1	0	0	0	0	0	1	0	1	0	0	0	0
Embezzlement	0	0	0	0	0	0	0	0	0	0	0	0	0	0	0	1	2	1	0	0	0	0
Stolen Property	0	0	0	0	0	0	0	4	0	0	0	0	0	1	0	0	0	0	0	0	0	0
Vandalism	0	1	0	0	0	3	2	0	2	0	3	0	0	1	0	0	0	0	0	0	0	0
Weapons	0	0	0	0	0	2	1	1	0	0	0	1	0	0	1	0	0	1	0	0	0	0
Prostitution & Common Vice Laws	0	0	0	0	0	0	0	0	0	0	0	0	0	0	0	0	0	0	0	0	0	0
Sex Offenses (Except Rape And Prostitution)	0	1	2	0	0	1	0	0	0	0	0	1	0	0	0	2	0	1	0	0	0	0
Narcotic Laws	0	0	1	3	5	4	5	4	6	3	2	4	4	9	9	6	3	2	2	0	0	0

2001 AGE OF ARRESTS BY COUNTY/ CRIME TYPE

	10 & Under	11-12	13-14	15	16	17	18	19	20	21	22	23	24	25-29	30-34	35-39	40-44	45-49	50-54	55-59	60-64	65 & Over
Gambling	0	0	0	0	0	0	0	0	0	0	0	0	0	0	0	0	0	0	0	0	0	0
Family/Childrer	0	0	0	0	0	0	0	0	0	0	0	0	1	0	0	0	0	0	0	0	0	0
D.U.I.	0	0	1	0	2	7	9	13	5	13	12	7	2	26	32	32	34	26	12	7	4	5
Liquor Laws	0	0	1	3	14	21	19	15	7	3	0	2	0	3	2	2	1	1	2	1	0	1
Disorderly Conduct	0	1	1	0	1	1	2	0	0	1	0	0	0	1	4	2	2	0	0	0	2	0
Other	1	2	7	13	10	25	33	14	18	19	17	10	4	32	37	44	25	21	13	2	3	0
Curfew & Loitering	0	0	0	0	0	0	0	0	0	0	0	0	0	0	0	0	0	0	0	0	0	0
Run-Aways	0	0	0	0	0	0	0	0	0	0	0	0	0	0	0	0	0	0	0	0	0	0
Eaton Co.	**1**	**2**	**18**	**30**	**32**	**52**	**106**	**95**	**89**	**93**	**67**	**61**	**72**	**214**	**211**	**200**	**136**	**102**	**49**	**19**	**5**	**3**
Murder & Non-Negligent Manslaughter	0	0	0	0	0	0	0	0	0	0	0	0	0	0	0	0	0	0	0	0	0	0
Rape	0	0	0	0	0	0	0	0	1	0	0	0	0	1	0	0	0	0	0	0	0	0
Robbery	0	0	0	0	0	0	0	0	0	0	0	0	0	0	0	1	1	0	0	0	0	0
Aggravated Assault	0	0	1	1	0	1	1	4	2	2	0	1	1	3	3	1	2	1	0	0	0	0
Burglary	0	0	0	0	0	0	0	1	0	0	0	1	0	2	1	0	1	0	0	0	0	0
Larceny	0	0	1	3	5	1	0	0	2	1	3	0	0	2	0	5	0	1	2	0	0	0
Motor Vehicle Theft	0	0	0	0	1	1	0	1	1	1	1	0	0	0	0	1	1	1	0	0	0	0
Arson	0	0	0	0	0	0	0	0	0	0	0	0	0	0	0	0	0	0	0	0	0	0
Negligent Manslaughter	0	0	0	0	0	0	0	0	0	0	0	0	0	0	0	0	0	0	0	0	0	0
Assault (non-aggravated)	0	0	3	2	4	2	3	7	5	5	6	5	3	10	19	32	16	10	4	3	0	0
Forgery & Counterfeiting	0	0	0	0	0	0	0	0	0	0	0	0	0	0	1	0	0	0	0	0	0	0
Fraud	0	0	0	0	1	0	0	0	0	2	0	0	1	2	2	0	1	2	0	0	0	0
Embezzlement	0	0	0	0	0	0	0	1	1	1	0	0	0	2	0	3	0	0	0	0	0	0
Stolen Property	0	0	0	0	0	0	0	0	0	0	0	0	0	0	0	0	0	0	0	0	0	0
Vandalism	0	0	0	0	0	0	0	0	0	3	0	1	1	0	2	3	0	0	0	0	0	0
Weapons	0	0	0	0	0	0	0	1	1	2	2	0	1	2	0	0	0	2	0	1	0	0
Prostitution & Common Vice Laws	0	0	0	0	0	0	0	0	0	0	0	0	0	0	0	0	0	0	0	0	0	0
Sex Offenses (Except Rape And Prostitution)	0	0	0	0	0	0	0	0	0	0	0	0	0	0	0	0	0	0	0	0	1	0
Narcotic Laws	0	0	0	1	3	10	27	18	10	9	13	2	5	9	8	14	13	5	3	0	0	0
Gambling	0	0	0	0	0	0	0	0	0	0	0	0	0	0	0	0	0	0	0	0	0	0
Family/Childrer	0	0	0	0	0	0	0	0	0	0	0	0	1	0	1	2	0	1	0	0	0	0
D.U.I.	0	0	0	2	1	8	16	11	10	9	11	8	19	60	48	52	43	32	20	11	1	2
Liquor Laws	0	0	1	4	4	10	18	9	16	0	1	3	2	2	4	1	2	1	2	1	0	0
Disorderly Conduct	0	0	1	0	3	2	11	2	1	4	1	1	1	7	6	2	3	2	0	1	0	1
Other	1	2	11	17	10	17	30	40	39	54	29	39	37	112	116	83	53	44	18	2	3	0
Curfew & Loitering	0	0	0	0	0	0	0	0	0	0	0	0	0	0	0	0	0	0	0	0	0	0
Run-Aways	0	0	0	0	0	0	0	0	0	0	0	0	0	0	0	0	0	0	0	0	0	0
Emmet Co.	**1**	**18**	**22**	**28**	**52**	**77**	**119**	**100**	**86**	**56**	**50**	**53**	**57**	**219**	**199**	**171**	**196**	**122**	**47**	**19**	**11**	**12**
Murder & Non-Negligent Manslaughter	0	0	0	0	0	0	0	0	0	0	0	0	0	0	0	0	0	0	0	0	0	0
Rape	0	1	0	1	1	1	0	1	1	2	0	0	0	0	0	1	0	0	0	0	0	0
Robbery	0	0	0	0	0	0	0	0	0	0	0	0	0	0	0	0	0	0	0	0	0	0
Aggravated Assault	0	1	0	0	1	0	0	2	0	0	2	1	1	3	1	2	3	0	1	0	0	0
Burglary	0	2	1	3	1	6	1	5	0	4	0	0	0	7	0	0	5	0	0	0	0	0
Larceny	1	8	9	8	17	17	14	8	5	1	4	2	0	3	4	2	1	3	1	3	1	1
Motor Vehicle Theft	0	0	0	0	0	1	0	0	1	0	0	0	1	0	0	0	1	0	0	0	0	0
Arson	0	0	0	0	0	0	0	0	0	0	0	0	0	0	0	0	0	0	0	0	0	0
Negligent Manslaughter	0	0	0	0	0	0	0	0	0	0	0	0	0	0	0	0	0	0	0	0	0	0
Assault (non-aggravated)	0	1	2	2	1	0	6	2	6	4	4	4	0	15	18	18	16	10	7	2	0	0
Forgery & Counterfeiting	0	0	0	0	0	1	0	1	0	0	0	0	0	1	0	3	0	0	0	0	0	0
Fraud	0	0	0	0	0	0	0	0	1	0	0	1	2	7	2	3	2	2	1	0	0	0
Embezzlement	0	0	0	0	0	0	0	0	1	0	0	1	0	2	0	0	0	0	0	1	0	0
Stolen Property	0	0	0	0	0	0	0	0	0	0	0	0	0	0	0	0	0	0	0	0	0	0
Vandalism	0	0	2	3	1	1	3	0	0	0	0	0	0	0	1	1	1	0	0	0	0	0
Weapons	0	0	0	0	0	0	0	1	0	0	0	0	0	2	1	0	0	0	0	0	3	0
Prostitution & Common Vice Laws	0	0	0	0	0	0	0	0	0	0	0	0	0	0	0	0	0	0	0	0	0	0
Sex Offenses (Except Rape And Prostitution)	0	0	1	0	0	0	0	0	0	0	0	0	0	0	0	0	2	0	0	0	0	0
Narcotic Laws	0	0	0	1	3	3	12	6	7	2	2	2	2	8	6	3	8	11	1	1	1	0
Gambling	0	0	0	0	0	0	0	0	0	0	0	0	0	0	0	0	0	0	0	0	0	0
Family/Childrer	0	0	0	0	0	0	0	0	0	0	0	0	0	1	0	0	0	0	0	0	0	0
D.U.I.	0	0	0	0	4	7	17	7	9	11	12	10	15	49	50	50	38	28	14	3	3	3

2001 AGE OF ARRESTS BY COUNTY/ CRIME TYPE

	10 & Under	11-12	13-14	15	16	17	18	19	20	21	22	23	24	25-29	30-34	35-39	40-44	45-49	50-54	55-59	60-64	65 & Over
Liquor Laws	0	0	1	3	8	11	30	32	19	5	3	1	3	6	5	7	3	4	1	0	0	1
Disorderly Conduct	0	0	0	0	0	1	0	2	0	2	0	1	4	7	2	1	10	5	0	2	0	1
Other	0	5	6	7	15	28	36	33	36	25	23	30	29	108	109	80	106	59	21	7	3	6
Curfew & Loitering	0	0	0	0	0	0	0	0	0	0	0	0	0	0	0	0	0	0	0	0	0	0
Run-Aways	0	0	0	0	0	0	0	0	0	0	0	0	0	0	0	0	0	0	0	0	0	0
Genesee Co.	**11**	**94**	**393**	**303**	**383**	**501**	**606**	**571**	**497**	**471**	**388**	**398**	**336**	**1433**	**1290**	**1250**	**1058**	**680**	**313**	**131**	**67**	**93**
Murder & Non-Negligent Manslaughter	0	0	1	1	1	0	2	1	0	4	0	1	2	3	1	0	3	1	0	0	0	0
Rape	0	0	0	0	2	0	2	2	0	1	0	1	0	7	2	2	2	1	1	0	0	0
Robbery	0	0	3	5	2	4	11	8	2	4	4	2	3	10	6	8	1	1	2	0	0	0
Aggravated Assault	1	6	17	8	12	13	11	14	11	17	14	8	22	60	54	55	56	33	11	10	1	13
Burglary	0	8	31	11	22	14	13	6	5	6	5	8	3	13	14	20	15	4	3	1	0	0
Larceny	1	26	104	66	90	115	110	59	54	47	39	28	34	108	147	164	125	103	34	10	9	9
Motor Vehicle Theft	1	2	29	38	17	20	13	10	10	7	5	11	3	19	18	16	7	7	0	1	0	0
Arson	1	1	7	0	0	1	0	0	2	2	0	3	1	2	1	2	3	2	0	0	0	0
Negligent Manslaughter	0	0	0	0	0	0	0	0	0	0	0	0	0	0	0	0	0	1	0	0	0	0
Assault (non-aggravated)	5	19	51	32	37	39	32	39	42	50	39	52	41	183	190	183	155	95	39	15	7	11
Forgery & Counterfeiting	0	0	0	3	0	2	0	1	1	0	0	2	0	5	6	9	3	2	1	0	0	0
Fraud	0	0	1	0	3	3	2	3	4	3	4	2	3	14	16	15	17	17	5	2	0	0
Embezzlement	0	0	0	0	2	2	7	3	5	6	3	6	2	14	10	7	6	2	0	0	0	1
Stolen Property	0	0	5	10	11	12	8	4	5	4	1	6	3	17	10	6	5	3	2	0	0	0
Vandalism	0	7	8	9	8	9	11	6	6	7	7	2	3	11	9	7	7	0	0	0	0	2
Weapons	1	4	8	9	10	13	22	30	21	12	11	12	9	32	24	9	9	3	5	1	3	3
Prostitution & Common Vice Laws	0	0	0	0	1	3	3	8	7	8	9	13	7	49	54	58	28	22	8	2	1	1
Sex Offenses (Except Rape And Prostitution)	0	0	7	2	1	1	1	6	0	2	0	0	0	6	9	9	3	2	1	0	0	0
Narcotic Laws	0	5	22	26	34	61	109	107	89	85	68	67	62	235	157	139	112	59	39	11	2	6
Gambling	0	0	0	0	0	0	0	0	0	0	0	0	0	1	1	7	11	7	9	11	10	8
Family/Children	0	0	0	0	0	0	0	0	0	1	0	1	0	4	3	2	2	3	0	0	1	0
D.U.I.	0	0	0	2	6	20	44	51	51	77	64	71	46	232	212	230	215	171	85	43	18	26
Liquor Laws	0	1	12	22	38	92	111	101	73	18	19	14	9	32	28	27	30	15	7	3	0	1
Disorderly Conduct	1	5	41	25	28	24	14	15	15	12	17	10	11	39	37	42	31	14	11	1	4	6
Other	0	5	36	25	43	53	80	97	94	98	79	78	72	337	281	233	212	112	50	20	11	6
Curfew & Loitering	0	1	5	2	6	0	0	0	0	0	0	0	0	0	0	0	0	0	0	0	0	0
Run-Aways	0	4	5	7	9	0	0	0	0	0	0	0	0	0	0	0	0	0	0	0	0	0
Gladwin Co.	**2**	**25**	**45**	**46**	**44**	**60**	**47**	**57**	**54**	**40**	**30**	**21**	**27**	**139**	**126**	**138**	**123**	**87**	**35**	**28**	**16**	**21**
Murder & Non-Negligent Manslaughter	0	0	0	0	0	0	0	0	0	0	0	0	0	0	0	0	0	0	0	0	0	0
Rape	0	1	0	0	0	0	0	0	1	0	0	0	0	0	0	0	2	0	0	0	0	0
Robbery	0	0	0	0	0	0	0	0	0	0	0	0	0	1	0	0	0	0	0	0	0	0
Aggravated Assault	0	1	1	0	2	1	1	0	0	2	0	1	1	5	2	2	3	2	2	1	0	0
Burglary	0	0	4	3	4	4	1	0	1	0	0	0	0	2	1	0	0	3	0	0	0	0
Larceny	1	6	10	6	5	8	5	2	4	1	1	1	0	1	2	1	4	3	2	1	0	2
Motor Vehicle Theft	0	0	0	0	1	0	0	2	0	0	0	0	0	0	0	1	1	1	0	0	0	0
Arson	0	0	0	0	0	0	1	0	0	0	0	0	0	0	0	0	0	0	0	0	0	0
Negligent Manslaughter	0	0	0	0	0	0	0	0	0	0	0	0	0	0	0	0	0	0	0	0	0	0
Assault (non-aggravated)	0	3	7	1	3	2	2	3	0	2	5	0	1	12	18	14	18	12	4	4	3	1
Forgery & Counterfeiting	0	0	0	0	0	0	0	0	0	0	0	0	0	1	1	1	0	0	0	0	0	0
Fraud	0	0	0	0	0	0	2	1	9	2	2	0	1	11	8	3	6	3	2	6	3	2
Embezzlement	0	0	0	0	0	0	0	2	0	0	0	1	0	0	1	0	1	0	0	0	0	0
Stolen Property	0	0	1	0	0	0	1	0	0	1	0	0	0	0	0	1	0	0	0	0	0	0
Vandalism	1	5	1	3	0	0	4	0	0	0	0	0	0	0	4	1	0	0	0	0	0	0
Weapons	0	0	0	0	0	0	0	0	0	0	0	0	0	0	1	2	2	2	1	0	0	0
Prostitution & Common Vice Laws	0	0	0	0	0	0	0	0	0	0	0	0	0	0	0	0	0	0	0	0	0	0
Sex Offenses (Except Rape And Prostitution)	0	0	1	0	0	0	1	0	1	0	1	0	0	0	2	0	0	0	0	0	0	3
Narcotic Laws	0	1	1	5	1	9	7	10	7	3	3	3	6	17	14	15	16	5	3	0	0	0
Gambling	0	0	0	0	0	0	0	0	0	0	0	0	0	0	0	0	0	0	0	0	0	0
Family/Children	0	0	0	0	0	0	0	0	0	0	0	0	0	0	0	0	0	0	0	0	0	0
D.U.I.	0	0	0	1	1	3	3	5	6	5	3	5	5	31	24	41	27	32	13	11	5	8
Liquor Laws	0	0	2	2	4	8	7	9	5	4	5	0	2	7	7	9	5	5	1	2	4	0
Disorderly Conduct	0	0	1	0	0	3	0	1	1	2	0	1	0	5	0	6	9	1	1	1	0	3
Other	0	8	16	25	23	22	12	22	19	18	10	9	11	46	41	41	29	18	6	2	1	2
Curfew & Loitering	0	0	0	0	0	0	0	0	0	0	0	0	0	0	0	0	0	0	0	0	0	0
Run-Aways	0	0	0	0	0	0	0	0	0	0	0	0	0	0	0	0	0	0	0	0	0	0

2001 AGE OF ARRESTS BY COUNTY/ CRIME TYPE

	10 & Under	11-12	13-14	15	16	17	18	19	20	21	22	23	24	25-29	30-34	35-39	40-44	45-49	50-54	55-59	60-64	65 & Over
Gogebic Co.	**0**	**2**	**6**	**12**	**14**	**35**	**62**	**74**	**65**	**29**	**22**	**24**	**17**	**60**	**53**	**49**	**54**	**32**	**14**	**16**	**6**	**10**
Murder & Non-Negligent Manslaughter	0	0	0	0	0	0	0	0	0	0	0	0	0	0	0	0	0	0	0	0	0	0
Rape	0	0	0	0	0	0	0	0	0	0	0	0	0	0	0	1	0	0	0	0	0	0
Robbery	0	0	0	0	0	0	0	0	0	0	0	0	0	0	0	0	0	0	0	0	0	0
Aggravated Assault	0	0	0	0	0	1	0	0	1	1	0	0	0	3	0	1	1	1	0	0	0	0
Burglary	0	0	0	1	0	1	0	2	1	0	1	0	1	0	0	1	0	0	0	0	0	0
Larceny	0	2	2	2	0	2	2	1	1	0	2	2	0	0	0	0	1	0	0	1	0	1
Motor Vehicle Theft	0	0	0	0	1	1	0	3	0	0	0	0	0	2	0	0	0	0	0	0	0	0
Arson	0	0	0	0	0	0	0	0	0	0	0	0	0	0	0	0	0	0	0	0	0	0
Negligent Manslaughter	0	0	0	0	0	0	0	0	0	0	0	0	0	0	0	0	0	0	0	0	0	0
Assault (non-aggravated)	0	0	0	1	1	0	1	2	1	0	1	2	1	6	6	10	5	7	1	2	0	0
Forgery & Counterfeiting	0	0	0	0	0	0	0	0	0	0	0	0	0	0	0	0	0	0	0	0	0	0
Fraud	0	0	0	0	0	0	0	0	0	1	0	0	0	0	1	0	1	1	1	0	0	0
Embezzlement	0	0	0	0	0	0	0	0	0	0	0	0	0	0	1	0	0	0	0	0	0	0
Stolen Property	0	0	0	0	0	0	0	0	0	0	0	0	0	0	0	0	0	0	0	0	0	0
Vandalism	0	0	0	0	0	4	0	0	1	1	0	1	1	0	0	0	0	0	0	0	0	0
Weapons	0	0	0	0	0	0	1	0	0	0	0	1	0	0	1	0	1	0	0	0	0	0
Prostitution & Common Vice Laws	0	0	0	0	0	0	0	0	0	0	0	0	0	0	0	0	0	0	0	0	0	0
Sex Offenses (Except Rape And Prostitution)	0	0	1	0	0	0	0	0	0	0	0	0	0	0	0	0	0	0	0	0	0	0
Narcotic Laws	0	0	1	2	3	4	10	12	4	1	2	1	1	7	5	7	2	4	0	0	0	0
Gambling	0	0	0	0	0	0	0	0	0	0	0	0	0	0	0	0	0	0	0	0	0	0
Family/Childrer	0	0	0	0	0	0	0	0	0	0	0	0	0	0	0	1	0	0	0	0	0	0
D.U.I.	0	0	0	0	0	2	7	9	13	7	8	7	4	23	21	15	24	6	8	8	5	4
Liquor Laws	0	0	0	2	6	12	24	26	29	8	0	2	0	8	6	3	2	4	0	0	0	0
Disorderly Conduct	0	0	0	0	0	0	0	0	0	1	1	0	0	1	0	0	1	0	0	1	0	0
Other	0	0	2	4	3	8	17	19	14	9	7	8	9	10	12	10	16	9	4	4	1	5
Curfew & Loitering	0	0	0	0	0	0	0	0	0	0	0	0	0	0	0	0	0	0	0	0	0	0
Run-Aways	0	0	0	0	0	0	0	0	0	0	0	0	0	0	0	0	0	0	0	0	0	0
Grand Traverse Co.	**2**	**43**	**207**	**216**	**220**	**313**	**299**	**280**	**215**	**160**	**151**	**115**	**85**	**406**	**418**	**377**	**324**	**172**	**85**	**29**	**20**	**28**
Murder & Non-Negligent Manslaughter	0	0	0	0	0	0	0	0	0	0	0	0	0	0	0	0	0	0	0	0	0	0
Rape	0	0	0	1	0	0	3	1	1	0	1	1	0	2	1	1	0	0	0	0	0	0
Robbery	0	0	0	0	0	0	0	0	2	0	0	0	0	0	0	0	0	0	0	0	0	0
Aggravated Assault	0	0	1	2	4	5	4	4	1	3	0	1	0	5	7	6	3	4	0	0	0	1
Burglary	0	2	7	3	3	15	7	4	1	7	1	0	0	4	7	1	4	2	1	0	0	0
Larceny	0	25	72	61	68	81	61	40	25	12	17	5	4	23	22	12	14	10	6	2	4	9
Motor Vehicle Theft	0	1	6	11	7	9	2	3	2	0	1	3	0	2	3	1	0	0	0	0	0	0
Arson	0	0	1	1	0	4	0	0	0	0	0	0	0	0	0	0	0	0	0	0	0	0
Negligent Manslaughter	0	0	0	0	0	0	0	0	0	0	0	0	0	0	0	0	0	0	0	0	0	1
Assault (non-aggravated)	2	2	11	12	8	7	9	11	9	7	10	6	8	42	35	26	33	15	8	1	2	0
Forgery & Counterfeiting	0	0	0	0	0	1	0	0	3	1	2	3	0	4	0	3	3	0	1	0	0	0
Fraud	0	0	1	1	2	3	5	9	5	5	13	10	3	26	23	20	12	2	6	1	2	1
Embezzlement	0	0	0	0	0	3	9	1	3	0	1	3	2	5	3	3	3	1	1	0	0	0
Stolen Property	0	0	1	1	4	1	0	0	0	0	1	0	0	0	4	0	0	0	0	0	0	0
Vandalism	0	1	6	2	1	5	1	5	3	4	1	4	1	1	1	3	1	0	0	1	0	0
Weapons	0	0	1	1	1	3	2	0	0	3	0	1	1	0	2	0	3	1	0	0	0	1
Prostitution & Common Vice Laws	0	0	0	0	0	0	0	0	0	0	0	0	0	0	0	0	0	0	0	0	0	0
Sex Offenses (Except Rape And Prostitution)	0	0	5	2	1	1	2	1	0	0	1	0	0	3	3	4	4	4	2	0	1	1
Narcotic Laws	0	3	13	10	16	17	16	14	11	8	14	5	5	16	30	21	25	6	4	1	0	0
Gambling	0	0	0	0	0	0	0	0	0	0	0	0	0	0	0	0	0	0	0	0	0	0
Family/Childrer	0	0	1	0	0	0	0	1	0	0	0	0	0	0	0	0	0	1	0	0	0	0
D.U.I.	0	0	0	1	3	21	17	36	33	29	24	20	22	75	75	90	76	57	29	12	6	11
Liquor Laws	0	1	13	20	14	58	80	78	48	6	2	0	3	8	9	4	3	3	1	0	1	0
Disorderly Conduct	0	0	1	2	3	0	1	1	0	2	0	2	4	5	9	8	12	4	0	1	0	0
Other	0	8	67	85	85	79	80	71	68	73	62	51	32	185	184	174	128	62	26	10	4	3
Curfew & Loitering	0	0	0	0	0	0	0	0	0	0	0	0	0	0	0	0	0	0	0	0	0	0
Run-Aways	0	0	0	0	0	0	0	0	0	0	0	0	0	0	0	0	0	0	0	0	0	0
Gratiot Co.	**0**	**5**	**35**	**32**	**34**	**57**	**94**	**91**	**104**	**63**	**43**	**45**	**23**	**144**	**119**	**127**	**104**	**47**	**27**	**25**	**5**	**7**
Murder & Non-Negligent Manslaughter	0	0	0	0	0	0	0	0	0	0	0	0	0	0	0	0	0	0	0	0	0	0
Rape	0	0	2	0	0	0	0	0	0	0	0	0	0	0	0	0	0	0	0	0	0	0
Robbery	0	0	0	0	0	0	0	1	0	0	0	0	0	0	0	0	0	0	0	0	0	0
Aggravated Assault	0	0	1	1	3	0	1	1	1	0	1	0	2	1	1	0	0	1	0	0	0	0

2001 AGE OF ARRESTS BY COUNTY/ CRIME TYPE

	10 & Under	11-12	13-14	15	16	17	18	19	20	21	22	23	24	25-29	30-34	35-39	40-44	45-49	50-54	55-59	60-64	65 & Over
Burglary	0	1	6	7	6	3	2	0	5	2	2	0	0	5	0	0	0	0	0	1	0	0
Larceny	0	0	3	4	4	7	8	3	4	5	1	1	1	2	2	2	1	0	0	2	0	0
Motor Vehicle Theft	0	0	1	0	0	0	0	0	1	1	0	0	0	0	0	0	0	0	0	0	0	0
Arson	0	0	0	0	1	0	1	0	0	0	0	0	0	0	0	0	0	0	0	0	0	0
Negligent Manslaughter	0	0	0	0	0	0	0	0	0	0	0	0	0	0	0	0	0	0	0	0	0	0
Assault (non-aggravated)	0	1	3	6	4	3	1	9	8	3	0	5	2	15	11	20	10	4	1	0	0	2
Forgery & Counterfeiting	0	0	0	0	0	0	0	0	0	0	0	0	0	0	0	0	0	0	0	0	0	0
Fraud	0	0	0	0	1	0	0	0	0	3	1	1	0	8	6	6	8	2	0	3	0	0
Embezzlement	0	0	0	0	0	0	0	0	1	0	1	0	0	0	1	0	0	2	0	1	0	0
Stolen Property	0	0	0	0	0	0	0	0	0	0	0	1	0	0	0	0	0	0	0	0	0	0
Vandalism	0	0	3	0	1	0	2	1	0	2	1	1	0	0	0	0	0	0	0	0	0	0
Weapons	0	0	0	0	0	0	1	0	0	0	0	0	0	2	0	0	2	0	0	0	0	0
Prostitution & Common Vice Laws	0	0	0	0	0	0	0	0	0	0	0	0	0	0	0	0	0	0	0	0	0	0
Sex Offenses (Except Rape And Prostitution)	0	0	1	2	0	1	0	0	0	0	1	0	0	1	0	3	0	0	0	0	0	0
Narcotic Laws	0	0	2	2	3	6	13	14	7	12	2	2	2	11	15	12	11	8	4	1	0	0
Gambling	0	0	0	0	0	0	0	0	0	0	0	0	0	0	0	0	0	0	0	0	0	0
Family/Childrer	0	0	0	0	0	0	1	0	0	1	0	2	0	1	1	0	0	1	0	0	0	0
D.U.I.	0	0	0	0	2	11	11	18	24	14	13	15	8	39	32	43	33	19	15	8	4	3
Liquor Laws	0	0	6	5	3	17	37	28	41	5	6	4	0	12	10	16	8	1	3	2	1	0
Disorderly Conduct	0	0	0	0	0	0	1	3	1	2	0	1	0	5	1	4	3	1	0	1	0	0
Other	0	3	7	5	6	9	15	13	11	13	14	12	8	42	39	21	28	8	4	6	0	2
Curfew & Loitering	0	0	0	0	0	0	0	0	0	0	0	0	0	0	0	0	0	0	0	0	0	0
Run-Aways	0	0	0	0	0	0	0	0	0	0	0	0	0	0	0	0	0	0	0	0	0	0
Hillsdale Co.	**1**	**19**	**79**	**70**	**73**	**109**	**175**	**123**	**123**	**117**	**109**	**97**	**105**	**344**	**246**	**252**	**193**	**95**	**45**	**18**	**19**	**11**
Murder & Non-Negligent Manslaughter	0	0	0	0	0	0	0	0	0	1	0	0	0	0	0	0	1	0	0	0	0	0
Rape	0	0	2	0	1	1	2	2	0	0	0	0	1	3	0	1	0	1	0	0	0	0
Robbery	0	0	0	0	0	0	0	0	1	0	1	0	1	2	0	0	0	0	0	0	0	0
Aggravated Assault	0	1	1	1	3	6	8	1	2	2	2	5	5	5	1	1	5	1	1	0	3	0
Burglary	0	4	6	5	12	7	19	7	1	6	2	2	0	7	1	2	1	0	0	0	0	0
Larceny	0	2	3	9	7	8	13	7	3	0	3	0	6	4	2	1	1	1	2	0	1	0
Motor Vehicle Theft	0	1	2	2	2	3	2	2	0	0	1	0	1	1	1	1	0	0	0	0	0	0
Arson	0	1	1	0	1	1	0	0	0	0	0	0	0	0	0	0	0	0	0	0	0	0
Negligent Manslaughter	0	0	0	0	0	0	0	0	0	0	0	0	0	0	0	0	0	0	0	0	0	0
Assault (non-aggravated)	0	3	14	7	4	11	18	7	11	10	4	8	11	37	26	43	24	10	8	3	2	1
Forgery & Counterfeiting	0	0	0	0	0	0	0	0	0	0	0	0	1	1	0	1	0	0	0	0	0	0
Fraud	0	0	1	0	0	0	0	2	5	8	5	2	5	8	7	8	3	2	0	0	0	0
Embezzlement	0	0	0	0	1	0	2	0	1	0	0	1	0	0	0	1	0	0	0	0	0	0
Stolen Property	0	0	0	0	1	1	0	1	0	0	0	0	0	1	1	0	0	0	0	0	0	0
Vandalism	1	1	5	4	6	6	3	2	1	4	1	1	0	2	2	1	0	1	0	0	0	0
Weapons	0	0	0	0	0	0	2	1	0	1	1	0	0	1	0	1	0	3	1	1	0	0
Prostitution & Common Vice Laws	0	0	0	0	0	0	0	0	0	0	0	0	0	0	0	0	0	0	0	0	0	0
Sex Offenses (Except Rape And Prostitution)	0	2	1	1	0	0	1	1	1	0	2	0	0	1	0	3	2	1	1	1	0	1
Narcotic Laws	0	0	5	1	3	6	12	14	9	5	8	6	7	16	9	12	6	4	2	1	0	0
Gambling	0	0	0	0	0	0	0	0	0	0	0	0	0	0	0	0	0	0	0	0	0	0
Family/Childrer	0	0	0	0	0	0	0	1	0	3	2	2	3	17	16	19	9	7	0	1	1	0
D.U.I.	0	0	0	1	4	4	8	7	10	8	13	21	14	38	30	46	39	12	11	2	4	0
Liquor Laws	0	1	5	10	8	16	24	20	17	6	6	4	2	4	11	7	3	5	2	0	0	0
Disorderly Conduct	0	0	1	0	1	0	0	1	1	4	3	7	1	6	4	4	6	3	1	0	0	0
Other	0	3	32	29	19	39	61	47	60	59	55	38	47	190	135	100	93	44	16	9	8	9
Curfew & Loitering	0	0	0	0	0	0	0	0	0	0	0	0	0	0	0	0	0	0	0	0	0	0
Run-Aways	0	0	0	0	0	0	0	0	0	0	0	0	0	0	0	0	0	0	0	0	0	0
Houghton Co.	**0**	**12**	**47**	**30**	**40**	**34**	**53**	**40**	**40**	**31**	**24**	**18**	**8**	**49**	**38**	**73**	**60**	**30**	**23**	**11**	**7**	**5**
Murder & Non-Negligent Manslaughter	0	0	0	0	0	0	0	0	0	0	0	0	0	0	0	0	0	0	0	0	0	0
Rape	0	0	0	1	0	0	0	1	0	0	0	0	0	0	0	1	1	0	0	0	0	0
Robbery	0	0	0	0	0	0	0	0	0	0	0	0	0	0	0	0	0	0	0	0	0	0
Aggravated Assault	0	0	0	0	0	0	0	0	0	0	1	0	0	0	0	3	1	0	1	0	0	0
Burglary	0	0	2	1	3	0	3	0	1	0	1	0	1	1	0	1	0	0	0	0	0	0
Larceny	0	8	14	9	7	7	5	3	5	2	2	0	1	1	0	1	2	1	0	0	1	0
Motor Vehicle Theft	0	0	4	3	2	2	0	1	0	0	2	0	0	0	1	0	0	0	0	0	0	0
Arson	0	1	1	0	0	0	3	0	0	1	0	0	0	0	0	0	0	0	0	0	0	0
Negligent Manslaughter	0	0	0	0	0	0	0	0	0	0	0	0	0	0	0	0	0	0	0	0	0	0

2001 AGE OF ARRESTS BY COUNTY/ CRIME TYPE

	10 & Under	11-12	13-14	15	16	17	18	19	20	21	22	23	24	25-29	30-34	35-39	40-44	45-49	50-54	55-59	60-64	65 & Over
Assault (non-aggravated)	0	0	3	3	3	1	1	0	3	4	0	2	0	6	6	15	11	6	3	0	0	2
Forgery & Counterfeiting	0	0	0	1	1	0	0	0	0	0	0	0	0	0	0	0	1	0	0	0	0	0
Fraud	0	0	0	1	1	0	1	0	0	0	1	1	0	0	3	1	1	0	1	0	0	0
Embezzlement	0	0	0	0	0	0	1	0	0	0	0	0	0	0	0	1	1	0	0	0	0	0
Stolen Property	0	0	0	0	0	3	0	1	0	0	0	0	0	0	0	1	0	0	0	0	0	0
Vandalism	0	2	4	2	4	1	0	1	0	0	0	1	0	3	0	0	0	1	0	1	0	0
Weapons	0	0	0	0	0	0	0	0	0	0	0	0	1	0	0	1	0	0	0	0	0	0
Prostitution & Common Vice Laws	0	0	0	0	0	0	0	0	0	0	0	0	0	0	0	0	0	0	0	0	0	0
Sex Offenses (Except Rape And Prostitution)	0	0	1	0	0	0	0	0	0	1	0	0	0	0	0	1	0	0	1	0	0	0
Narcotic Laws	0	0	0	0	0	1	3	3	6	0	2	1	0	4	0	2	2	1	1	1	0	0
Gambling	0	0	0	0	0	0	0	0	0	0	0	0	0	0	0	0	0	0	0	0	0	0
Family/Childrer	0	0	0	0	0	0	0	0	0	0	0	0	0	0	2	1	1	0	0	0	0	0
D.U.I.	0	0	0	0	0	7	10	8	10	9	9	7	4	18	16	28	18	15	12	4	3	1
Liquor Laws	0	0	3	0	5	2	20	14	13	1	0	2	0	2	2	1	8	1	0	1	0	2
Disorderly Conduct	0	1	0	0	0	2	1	2	0	4	0	0	1	1	1	1	2	0	0	1	1	0
Other	0	0	15	9	14	8	5	6	2	9	6	4	0	13	7	14	11	5	4	3	2	0
Curfew & Loitering	0	0	0	0	0	0	0	0	0	0	0	0	0	0	0	0	0	0	0	0	0	0
Run-Aways	0	0	0	0	0	0	0	0	0	0	0	0	0	0	0	0	0	0	0	0	0	0
Huron Co.	**9**	**28**	**57**	**25**	**48**	**58**	**92**	**86**	**70**	**56**	**64**	**62**	**35**	**117**	**118**	**138**	**116**	**59**	**23**	**15**	**14**	**9**
Murder & Non-Negligent Manslaughter	0	0	0	0	0	0	0	0	0	0	0	0	0	0	0	0	0	0	0	0	0	0
Rape	0	0	0	0	1	0	0	1	0	0	0	0	0	0	0	0	0	0	0	0	0	0
Robbery	0	0	0	0	0	0	0	0	0	0	0	0	0	0	0	0	0	0	0	0	0	0
Aggravated Assault	0	0	0	1	0	0	0	0	0	0	0	1	0	0	0	2	0	0	0	0	1	0
Burglary	2	2	3	1	0	0	0	0	0	1	0	0	0	0	0	0	0	0	0	0	0	0
Larceny	2	3	2	1	1	8	6	1	3	0	0	0	2	2	0	0	0	0	2	0	0	0
Motor Vehicle Theft	0	0	0	0	0	0	0	0	0	0	0	0	0	3	0	0	0	0	0	0	0	0
Arson	0	0	0	0	0	0	0	0	0	0	0	0	0	0	0	0	0	0	0	0	0	0
Negligent Manslaughter	0	0	0	0	0	0	0	0	0	0	0	0	0	0	0	0	0	0	0	0	0	0
Assault (non-aggravated)	0	1	4	3	3	0	5	2	1	1	3	5	1	7	18	16	11	5	2	2	2	2
Forgery & Counterfeiting	0	0	0	0	0	0	0	1	0	0	2	0	0	1	0	0	0	0	0	0	0	0
Fraud	0	0	0	0	0	0	0	0	1	1	1	1	4	3	1	2	0	0	0	0	0	0
Embezzlement	0	0	0	0	0	1	1	1	1	1	0	0	0	1	0	0	0	0	1	0	0	0
Stolen Property	0	0	0	0	0	0	1	0	0	0	1	0	0	2	0	0	0	0	0	0	0	0
Vandalism	3	6	8	5	3	2	0	0	3	0	2	0	0	1	1	1	3	1	0	0	0	0
Weapons	0	0	0	0	0	0	0	0	0	0	0	0	0	0	0	0	0	0	0	0	0	0
Prostitution & Common Vice Laws	0	0	0	0	0	0	0	0	0	0	0	0	0	0	0	0	0	0	0	0	0	0
Sex Offenses (Except Rape And Prostitution)	0	3	3	0	0	0	0	0	0	0	0	0	0	1	0	0	1	0	0	0	0	0
Narcotic Laws	0	0	0	2	3	7	5	6	3	2	4	3	6	5	7	6	6	4	1	1	0	0
Gambling	0	0	0	0	0	0	0	0	0	0	0	0	0	0	0	0	0	0	0	0	0	0
Family/Childrer	0	0	0	0	0	0	0	0	0	0	0	1	0	1	0	0	0	0	0	0	0	0
D.U.I.	0	0	1	0	4	2	9	10	5	12	17	8	11	27	20	33	46	23	8	7	5	5
Liquor Laws	0	0	12	4	14	22	36	35	28	12	6	3	3	9	8	3	9	3	2	0	0	0
Disorderly Conduct	0	3	1	1	2	0	0	1	1	4	0	1	0	4	1	5	2	1	1	1	1	1
Other	2	10	23	7	17	16	29	28	24	22	28	39	8	50	62	70	38	22	6	4	5	1
Curfew & Loitering	0	0	0	0	0	0	0	0	0	0	0	0	0	0	0	0	0	0	0	0	0	0
Run-Aways	0	0	0	0	0	0	0	0	0	0	0	0	0	0	0	0	0	0	0	0	0	0
Ingham Co.	**13**	**108**	**503**	**452**	**496**	**701**	**1172**	**1370**	**1378**	**930**	**818**	**729**	**558**	**1914**	**1619**	**1497**	**1182**	**712**	**375**	**149**	**66**	**40**
Murder & Non-Negligent Manslaughter	0	0	0	0	1	1	2	1	0	1	1	0	0	1	0	2	0	1	0	0	0	0
Rape	0	0	2	0	2	5	6	4	2	2	1	2	1	7	4	2	7	3	2	0	1	1
Robbery	0	0	1	2	4	5	6	5	4	2	4	4	2	6	8	6	4	3	0	0	0	0
Aggravated Assault	2	6	21	11	12	15	20	24	19	29	24	27	17	86	72	65	41	28	21	4	1	1
Burglary	0	2	10	4	6	21	12	7	8	7	5	8	6	14	18	16	7	3	0	1	1	0
Larceny	3	14	50	45	41	61	45	47	39	31	15	19	9	37	49	58	52	40	16	3	2	1
Motor Vehicle Theft	0	1	10	6	9	10	5	4	3	7	4	4	2	7	8	8	2	1	1	0	0	0
Arson	1	2	0	0	2	1	0	0	0	0	1	0	0	0	2	1	1	0	1	0	0	0
Negligent Manslaughter	0	1	0	0	0	0	0	0	0	0	0	0	0	1	0	0	0	0	0	0	0	0
Assault (non-aggravated)	2	16	20	16	24	33	41	45	41	61	66	54	56	198	205	214	150	53	43	7	4	2
Forgery & Counterfeiting	0	0	0	0	0	4	2	4	5	3	7	3	0	7	3	5	5	6	1	1	0	0
Fraud	0	0	0	0	0	0	5	6	5	5	6	5	6	20	13	17	10	10	2	3	2	1
Embezzlement	0	0	0	0	0	1	3	5	2	3	3	0	1	9	8	4	1	1	1	1	0	0
Stolen Property	0	0	2	3	8	3	6	1	0	10	1	3	0	6	3	2	4	2	1	0	1	0

2001 AGE OF ARRESTS BY COUNTY/ CRIME TYPE

	10 & Under	11-12	13-14	15	16	17	18	19	20	21	22	23	24	25-29	30-34	35-39	40-44	45-49	50-54	55-59	60-64	65 & Over
Vandalism	0	0	4	1	0	5	10	12	12	7	8	8	5	7	13	11	3	1	1	0	0	0
Weapons	0	0	2	5	3	10	8	5	9	2	7	3	4	18	9	5	7	4	1	1	1	0
Prostitution & Common Vice Laws	0	0	0	0	1	1	1	2	1	3	2	4	2	17	18	26	9	11	4	2	2	3
Sex Offenses (Except Rape And Prostitution)	0	0	0	0	1	1	3	1	2	4	2	4	2	4	2	4	8	2	2	2	0	1
Narcotic Laws	0	0	12	19	28	68	103	99	72	74	57	52	56	175	142	112	109	57	23	16	3	2
Gambling	0	0	0	0	0	0	0	0	0	0	0	0	0	0	0	0	0	0	0	0	0	0
Family/Childrer	0	0	0	0	0	1	0	0	0	0	2	0	3	4	4	2	4	0	0	0	1	0
D.U.I.	0	0	0	3	10	22	41	89	105	168	160	144	96	340	319	257	226	160	79	35	18	13
Liquor Laws	0	3	27	62	123	204	492	554	536	41	40	34	27	86	62	107	96	76	38	17	6	2
Disorderly Conduct	0	3	20	23	25	29	70	99	116	114	90	74	52	128	90	68	60	42	18	6	2	2
Other	1	13	75	83	105	200	291	356	397	356	312	277	211	736	567	505	376	208	120	50	21	11
Curfew & Loitering	4	47	244	169	91	0	0	0	0	0	0	0	0	0	0	0	0	0	0	0	0	0
Run-Aways	0	0	3	0	0	0	0	0	0	0	0	0	0	0	0	0	0	0	0	0	0	0
Ionia Co.	**3**	**22**	**99**	**90**	**136**	**174**	**187**	**186**	**151**	**119**	**96**	**94**	**102**	**335**	**281**	**285**	**191**	**131**	**69**	**19**	**15**	**12**
Murder & Non-Negligent Manslaughter	0	0	0	0	0	0	0	0	0	0	0	0	0	0	0	0	0	0	0	0	0	0
Rape	1	0	1	0	2	1	0	2	0	0	0	0	1	1	1	1	2	0	0	0	0	0
Robbery	0	0	0	0	0	0	1	0	0	0	0	0	0	0	0	0	0	0	0	0	0	0
Aggravated Assault	0	0	0	0	1	3	3	2	3	2	2	3	2	7	3	9	4	2	2	0	0	0
Burglary	0	3	2	4	9	5	0	13	2	1	1	0	2	6	4	3	1	2	0	0	0	1
Larceny	2	4	14	19	21	20	15	4	2	6	4	1	1	11	5	1	2	1	1	1	0	0
Motor Vehicle Theft	0	1	1	2	2	3	2	0	1	1	1	0	0	0	0	0	2	2	0	0	0	0
Arson	0	0	4	0	0	0	1	0	0	0	0	0	0	0	0	0	1	1	0	0	0	0
Negligent Manslaughter	0	0	0	0	0	0	0	0	0	0	0	0	0	0	0	0	0	1	0	0	0	0
Assault (non-aggravated)	0	3	16	7	12	11	8	7	6	10	6	8	9	32	24	31	21	13	3	0	1	1
Forgery & Counterfeiting	0	0	0	0	0	1	0	0	1	1	0	0	0	2	2	0	0	0	0	0	0	0
Fraud	0	0	0	0	0	0	3	2	1	2	1	2	2	11	7	9	6	4	2	2	0	0
Embezzlement	0	0	0	0	0	0	0	1	0	0	0	0	0	0	0	0	2	0	0	0	0	0
Stolen Property	0	1	0	0	0	2	1	0	1	0	1	0	1	0	0	0	0	1	0	0	0	0
Vandalism	0	1	9	5	2	9	8	7	0	2	1	1	0	1	2	2	0	0	0	0	0	0
Weapons	0	0	0	1	1	1	0	0	1	0	0	0	0	1	0	0	0	0	0	0	0	0
Prostitution & Common Vice Laws	0	0	0	0	0	0	0	0	0	0	0	0	0	0	0	0	0	0	0	0	0	0
Sex Offenses (Except Rape And Prostitution)	0	0	1	0	0	0	2	1	1	1	1	1	0	0	4	1	2	0	1	0	0	0
Narcotic Laws	0	1	3	3	4	7	9	8	6	4	1	3	2	10	14	8	10	4	2	0	0	0
Gambling	0	0	0	0	0	0	0	0	0	0	0	0	0	0	0	0	0	0	0	0	0	0
Family/Childrer	0	0	0	0	0	0	0	0	0	1	0	1	0	0	3	3	0	0	0	0	0	0
D.U.I.	0	0	0	6	8	16	23	27	23	20	22	16	29	75	73	53	41	35	26	6	5	1
Liquor Laws	0	0	4	23	39	67	54	51	42	13	5	12	5	11	8	10	6	4	2	0	0	0
Disorderly Conduct	0	0	3	0	1	5	5	5	4	5	6	2	1	4	9	16	7	7	6	0	0	1
Other	0	8	41	20	34	23	52	56	57	50	44	44	47	163	122	138	84	54	24	10	9	8
Curfew & Loitering	0	0	0	0	0	0	0	0	0	0	0	0	0	0	0	0	0	0	0	0	0	0
Run-Aways	0	0	0	0	0	0	0	0	0	0	0	0	0	0	0	0	0	0	0	0	0	0
Iosco Co.	**0**	**18**	**34**	**14**	**39**	**86**	**85**	**88**	**66**	**41**	**54**	**30**	**41**	**170**	**150**	**146**	**155**	**99**	**41**	**31**	**18**	**16**
Murder & Non-Negligent Manslaughter	0	0	0	0	0	0	0	0	0	0	0	0	0	0	0	0	0	0	0	0	0	0
Rape	0	0	1	0	1	0	0	2	1	0	0	0	0	0	0	0	0	1	0	0	0	1
Robbery	0	0	0	0	0	0	0	0	0	0	0	0	0	1	0	0	0	0	0	0	0	0
Aggravated Assault	0	1	1	0	0	2	1	1	0	0	0	0	1	1	3	2	3	1	0	0	0	0
Burglary	0	3	9	0	2	3	12	0	5	0	5	1	0	3	7	2	0	1	0	0	0	0
Larceny	0	1	3	2	2	7	1	5	4	4	4	1	0	2	1	1	3	1	0	1	0	0
Motor Vehicle Theft	0	0	0	0	0	2	2	0	2	0	1	0	0	1	0	0	0	1	0	0	0	0
Arson	0	0	0	0	0	0	0	0	0	0	0	0	0	1	0	0	0	0	0	0	0	0
Negligent Manslaughter	0	0	0	0	0	0	0	0	0	0	0	0	0	0	0	0	0	0	0	0	0	0
Assault (non-aggravated)	0	3	2	0	2	5	4	2	4	1	2	2	0	12	12	22	17	2	1	8	0	1
Forgery & Counterfeiting	0	0	0	0	0	4	1	1	0	0	0	1	0	0	0	0	1	0	0	0	0	0
Fraud	0	0	2	0	1	1	1	0	4	2	3	0	2	14	21	8	15	7	2	1	1	1
Embezzlement	0	0	0	0	0	1	0	0	0	2	0	0	0	1	0	0	2	2	0	0	0	0
Stolen Property	0	0	0	0	0	1	0	2	1	0	0	0	0	0	0	0	1	0	0	0	0	0
Vandalism	0	6	6	2	2	3	0	4	3	3	0	0	0	2	0	1	0	0	1	0	0	0
Weapons	0	0	0	0	1	2	0	0	1	1	0	0	0	1	0	1	0	0	0	0	0	0
Prostitution & Common Vice Laws	0	0	0	0	0	0	0	0	0	0	0	0	0	0	0	0	0	0	0	0	0	0
Sex Offenses (Except Rape And Prostitution)	0	0	0	0	0	1	0	0	0	2	0	1	0	2	0	0	1	1	0	0	0	1
Narcotic Laws	0	0	0	1	3	5	4	5	1	1	3	0	0	2	5	5	5	3	1	0	0	0

2001 AGE OF ARRESTS BY COUNTY/ CRIME TYPE

	10 & Under	11-12	13-14	15	16	17	18	19	20	21	22	23	24	25-29	30-34	35-39	40-44	45-49	50-54	55-59	60-64	65 & Over
Gambling	0	0	0	0	0	0	0	0	0	0	0	0	0	0	0	0	0	0	0	0	0	0
Family/Childrer	0	0	0	0	0	0	0	1	0	0	0	0	0	1	2	1	3	0	1	1	0	0
D.U.I.	0	0	0	2	1	2	7	5	3	2	2	3	5	19	19	20	28	18	16	7	9	6
Liquor Laws	0	0	1	2	9	23	20	11	9	4	6	3	2	11	2	5	1	5	4	1	1	0
Disorderly Conduct	0	0	1	0	2	1	0	0	3	1	1	0	1	3	2	0	5	0	0	0	0	0
Other	0	4	8	5	13	23	32	49	25	18	27	18	30	93	76	78	70	56	15	12	7	6
Curfew & Loitering	0	0	0	0	0	0	0	0	0	0	0	0	0	0	0	0	0	0	0	0	0	0
Run-Aways	0	0	0	0	0	0	0	0	0	0	0	0	0	0	0	0	0	0	0	0	0	0
Iron Co.	**3**	**6**	**12**	**22**	**16**	**26**	**25**	**28**	**15**	**13**	**15**	**8**	**9**	**35**	**26**	**47**	**35**	**19**	**14**	**6**	**0**	**3**
Murder & Non-Negligent Manslaughter	0	0	0	0	0	0	0	0	0	0	0	0	0	0	0	0	0	0	0	0	0	0
Rape	0	4	0	0	0	0	0	0	0	0	1	0	0	0	0	0	0	0	0	0	0	0
Robbery	0	0	0	0	0	0	1	0	0	0	0	0	0	0	0	0	0	0	0	0	0	0
Aggravated Assault	0	0	0	0	1	2	0	1	0	0	0	1	1	0	2	4	1	1	0	0	0	0
Burglary	0	0	0	1	2	0	0	1	0	0	0	0	0	1	0	1	0	0	0	0	0	0
Larceny	0	1	5	3	0	2	1	1	0	0	0	0	0	0	0	0	1	0	0	0	0	0
Motor Vehicle Theft	0	0	1	1	1	1	0	1	0	0	0	0	0	1	0	0	0	0	0	0	0	0
Arson	0	0	0	0	0	0	0	0	0	0	0	0	0	0	0	0	0	0	0	0	0	0
Negligent Manslaughter	0	0	0	0	0	0	0	0	0	0	0	0	0	0	0	0	0	0	0	0	0	0
Assault (non-aggravated)	1	0	1	3	1	1	2	3	1	1	1	1	0	2	5	11	5	2	1	2	0	1
Forgery & Counterfeiting	0	0	0	0	0	0	0	0	1	0	0	0	0	0	0	0	0	0	0	0	0	0
Fraud	0	0	0	0	0	0	0	0	0	0	0	0	0	0	0	0	0	0	0	0	0	0
Embezzlement	0	0	0	0	0	0	0	0	0	0	0	0	0	0	0	0	0	0	0	0	0	0
Stolen Property	0	0	1	0	0	0	0	1	0	0	0	0	0	1	0	0	0	0	0	0	0	0
Vandalism	0	1	0	0	1	1	0	0	0	0	0	0	0	1	0	0	0	0	0	0	0	0
Weapons	0	0	0	0	0	0	1	0	0	0	0	0	0	0	0	0	0	0	0	0	0	0
Prostitution & Common Vice Laws	0	0	0	0	0	0	0	0	0	0	0	0	0	0	0	0	0	0	0	0	0	0
Sex Offenses (Except Rape And Prostitution)	1	0	2	0	0	0	0	0	0	0	1	0	0	1	0	0	1	0	1	0	0	0
Narcotic Laws	0	0	0	0	1	1	2	1	3	0	0	1	0	0	1	2	0	1	0	0	0	0
Gambling	0	0	0	0	0	0	0	0	0	0	0	0	0	0	0	0	0	0	0	0	0	0
Family/Childrer	0	0	0	0	0	0	0	0	0	0	0	0	0	0	0	0	0	0	0	0	0	0
D.U.I.	0	0	0	0	1	2	2	3	2	1	2	1	1	12	8	8	9	9	6	1	0	1
Liquor Laws	0	0	0	6	4	11	12	5	3	2	0	0	1	4	1	4	1	0	0	0	0	0
Disorderly Conduct	0	0	0	0	0	0	0	1	0	0	0	0	1	1	0	0	2	0	0	0	0	0
Other	1	0	2	8	4	5	4	10	5	9	10	4	5	11	9	17	15	6	6	3	0	1
Curfew & Loitering	0	0	0	0	0	0	0	0	0	0	0	0	0	0	0	0	0	0	0	0	0	0
Run-Aways	0	0	0	0	0	0	0	0	0	0	0	0	0	0	0	0	0	0	0	0	0	0
Isabella Co.	**0**	**15**	**44**	**34**	**40**	**99**	**229**	**289**	**382**	**215**	**161**	**139**	**126**	**372**	**234**	**214**	**147**	**96**	**53**	**17**	**7**	**20**
Murder & Non-Negligent Manslaughter	0	0	0	0	0	0	0	0	0	0	0	0	0	0	0	0	0	0	0	0	0	0
Rape	0	0	0	0	0	0	0	0	0	0	1	2	1	3	0	2	1	0	0	0	0	0
Robbery	0	0	0	0	0	0	0	0	0	0	0	0	0	0	0	0	0	0	0	0	0	0
Aggravated Assault	0	1	0	2	1	1	2	0	0	2	4	1	2	3	6	8	4	1	0	0	0	0
Burglary	0	4	11	5	6	10	1	2	4	0	0	0	4	3	3	0	4	0	1	0	0	0
Larceny	0	1	11	6	10	11	15	8	9	10	8	6	3	5	3	5	2	3	5	0	0	2
Motor Vehicle Theft	0	0	3	2	0	3	1	2	2	0	1	2	0	2	1	0	1	1	1	0	0	1
Arson	0	0	0	0	0	0	0	0	0	0	1	0	0	0	1	1	0	0	0	0	0	0
Negligent Manslaughter	0	0	0	0	0	0	0	0	0	0	0	0	0	0	0	0	0	0	0	0	0	0
Assault (non-aggravated)	0	4	4	3	4	3	5	2	9	11	7	15	9	20	21	11	16	12	4	1	1	0
Forgery & Counterfeiting	0	0	0	0	0	0	1	0	1	0	1	0	0	2	0	1	0	0	0	0	0	0
Fraud	0	0	0	0	0	4	1	4	4	7	5	0	5	17	12	11	4	3	3	0	0	0
Embezzlement	0	0	0	0	0	0	0	0	2	0	1	1	0	2	1	0	0	2	0	0	0	0
Stolen Property	0	1	0	0	1	0	1	0	1	0	0	0	0	0	0	1	0	0	0	0	0	0
Vandalism	0	0	3	2	2	1	4	4	10	4	2	2	2	1	4	3	0	0	0	0	1	0
Weapons	0	0	0	0	0	0	0	0	0	0	0	0	0	3	1	0	1	0	0	2	0	0
Prostitution & Common Vice Laws	0	0	0	0	0	0	0	0	0	0	0	0	0	0	0	0	0	0	0	0	0	0
Sex Offenses (Except Rape And Prostitution)	0	1	1	0	1	1	1	0	0	0	0	1	0	2	3	1	3	0	0	0	1	0
Narcotic Laws	0	1	0	1	0	4	21	15	18	9	4	4	9	12	12	6	8	4	1	1	0	0
Gambling	0	0	0	0	0	0	0	0	0	0	0	0	0	0	0	0	0	0	0	0	0	0
Family/Childrer	0	0	0	0	0	0	0	2	0	0	0	0	1	4	5	3	3	1	1	0	0	0
D.U.I.	0	0	0	0	2	4	9	24	30	27	26	20	9	36	31	37	26	21	4	1	1	6

2001 AGE OF ARRESTS BY COUNTY/ CRIME TYPE

	10 & Under	11-12	13-14	15	16	17	18	19	20	21	22	23	24	25-29	30-34	35-39	40-44	45-49	50-54	55-59	60-64	65 & Over
Liquor Laws	0	0	7	2	9	27	74	96	106	15	7	2	4	14	5	3	1	5	2	0	0	0
Disorderly Conduct	0	1	0	0	0	1	4	10	17	20	8	10	3	8	2	3	0	1	0	0	1	1
Other	0	1	4	11	4	29	89	120	169	110	85	73	74	235	123	118	73	42	31	12	2	10
Curfew & Loitering	0	0	0	0	0	0	0	0	0	0	0	0	0	0	0	0	0	0	0	0	0	0
Run-Aways	0	0	0	0	0	0	0	0	0	0	0	0	0	0	0	0	0	0	0	0	0	0
Jackson Co.	**2**	**26**	**69**	**84**	**104**	**238**	**283**	**285**	**268**	**235**	**204**	**175**	**176**	**755**	**626**	**606**	**528**	**291**	**143**	**72**	**42**	**32**
Murder & Non-Negligent Manslaughter	0	0	0	0	0	0	0	1	1	0	0	0	0	0	0	0	0	0	0	0	0	0
Rape	0	0	0	0	0	3	1	0	2	1	0	0	0	2	4	3	1	0	0	0	0	0
Robbery	0	0	0	0	0	1	1	1	1	1	0	0	0	3	0	2	1	0	0	0	0	0
Aggravated Assault	0	2	0	2	1	10	5	7	9	9	5	4	2	23	21	20	14	5	4	1	1	3
Burglary	0	0	4	0	5	7	4	0	6	3	3	1	2	10	3	8	2	2	0	0	0	0
Larceny	0	4	11	14	13	24	30	15	9	6	7	3	3	19	16	17	24	12	1	0	0	1
Motor Vehicle Theft	0	1	2	8	8	3	5	1	1	3	1	1	2	1	7	1	3	1	0	0	0	0
Arson	0	0	0	0	1	0	0	0	0	0	0	0	0	0	0	0	2	1	1	0	0	0
Negligent Manslaughter	0	0	0	0	0	0	0	0	0	0	0	0	0	0	0	0	0	0	0	0	0	0
Assault (non-aggravated)	1	4	4	4	3	19	22	24	18	22	30	26	19	116	91	81	72	37	20	4	5	3
Forgery & Counterfeiting	0	0	0	0	0	0	0	0	1	0	0	0	1	2	4	0	2	1	0	0	0	0
Fraud	0	2	0	1	2	4	1	1	2	1	0	2	1	7	2	11	4	4	1	0	0	0
Embezzlement	0	0	0	0	0	0	0	0	1	0	1	0	0	1	0	1	0	0	0	0	0	0
Stolen Property	0	0	0	1	2	2	3	0	2	2	3	2	1	3	3	1	1	0	0	1	1	0
Vandalism	0	2	2	2	4	5	10	6	3	1	1	3	1	6	4	0	2	2	0	0	1	0
Weapons	0	0	0	0	2	2	3	6	4	4	0	1	1	18	6	3	5	5	1	0	1	0
Prostitution & Common Vice Laws	0	0	0	0	0	0	0	0	0	0	0	0	1	2	2	4	3	1	0	4	0	0
Sex Offenses (Except Rape And Prostitution)	0	1	0	1	1	1	2	2	0	1	0	2	2	3	3	1	3	3	2	2	1	1
Narcotic Laws	0	0	2	5	9	22	41	34	40	32	32	24	23	96	78	61	44	19	14	4	3	1
Gambling	0	0	0	0	0	0	0	0	0	0	1	0	0	2	4	1	4	1	0	0	0	0
Family/Children	0	0	0	0	0	0	0	0	0	0	0	0	0	1	2	2	3	2	1	1	0	0
D.U.I.	0	0	0	1	9	25	33	44	53	62	44	32	47	195	159	167	162	99	64	23	20	17
Liquor Laws	0	0	10	12	11	37	46	53	35	16	10	8	11	23	18	33	17	10	3	3	0	2
Disorderly Conduct	0	2	3	2	5	16	9	9	14	19	18	10	9	29	23	16	20	11	9	4	0	0
Other	1	8	31	31	28	57	67	81	66	52	48	56	50	193	176	173	139	75	22	25	9	4
Curfew & Loitering	0	0	0	0	0	0	0	0	0	0	0	0	0	0	0	0	0	0	0	0	0	0
Run-Aways	0	0	0	0	0	0	0	0	0	0	0	0	0	0	0	0	0	0	0	0	0	0
Kalamazoo Co.	**60**	**206**	**516**	**307**	**288**	**454**	**727**	**751**	**595**	**451**	**385**	**260**	**230**	**909**	**826**	**759**	**699**	**379**	**166**	**77**	**33**	**36**
Murder & Non-Negligent Manslaughter	0	0	0	0	0	0	0	0	0	0	0	0	0	0	1	1	0	0	2	0	0	0
Rape	0	0	1	0	1	2	5	2	1	1	1	0	0	5	4	4	1	0	1	0	0	0
Robbery	0	4	1	5	3	3	5	0	1	2	3	2	1	3	6	1	4	1	0	1	0	0
Aggravated Assault	3	11	19	9	6	11	9	18	13	16	10	14	9	24	32	29	31	14	5	4	2	1
Burglary	1	13	27	6	7	17	14	13	18	6	6	4	1	16	14	10	16	8	3	0	0	0
Larceny	7	72	140	79	76	104	74	74	46	33	33	23	9	59	59	72	85	38	10	10	5	1
Motor Vehicle Theft	0	1	25	18	15	14	11	4	3	2	1	2	3	6	4	4	6	5	0	0	0	0
Arson	0	0	3	2	0	1	1	0	2	2	1	1	0	0	0	1	0	0	0	0	0	0
Negligent Manslaughter	0	0	0	0	0	0	1	0	0	0	0	0	0	0	2	0	1	0	0	0	0	1
Assault (non-aggravated)	34	48	133	53	50	52	52	50	55	59	55	55	39	218	209	169	157	91	42	11	4	5
Forgery & Counterfeiting	0	0	0	0	0	0	1	1	2	0	0	1	0	4	5	3	2	1	0	0	0	0
Fraud	0	0	0	2	2	4	6	6	7	6	8	5	3	16	11	10	13	9	0	1	1	1
Embezzlement	0	0	0	0	1	0	2	6	4	0	1	1	0	6	4	5	4	1	2	1	0	0
Stolen Property	0	0	1	9	2	12	9	7	4	1	3	3	0	6	3	1	3	1	1	0	0	0
Vandalism	8	19	27	11	11	10	12	7	7	6	5	1	1	7	9	10	10	4	0	2	0	0
Weapons	0	0	5	3	4	4	4	3	1	1	3	0	1	2	3	3	8	2	1	1	0	0
Prostitution & Common Vice Laws	0	0	0	0	0	2	1	0	1	2	3	1	3	3	11	12	5	3	0	1	0	0
Sex Offenses (Except Rape And Prostitution)	0	3	6	0	1	1	2	0	2	2	3	0	1	5	3	4	6	5	3	2	0	1
Narcotic Laws	0	4	15	10	19	58	59	42	58	70	34	22	31	96	85	72	53	23	12	7	2	1
Gambling	0	0	1	1	0	1	1	0	0	0	0	0	0	0	0	1	0	0	0	0	0	0
Family/Children	0	0	0	0	0	0	0	0	1	3	1	4	2	8	11	17	5	6	2	1	0	0
D.U.I.	0	0	0	0	2	23	37	69	63	80	77	46	40	129	118	107	105	65	38	18	6	14
Liquor Laws	0	0	10	23	38	77	322	283	171	31	9	5	5	15	12	14	9	9	4	1	1	0
Disorderly Conduct	4	13	20	11	13	9	13	28	29	34	30	17	14	37	19	27	20	6	6	2	2	1
Other	3	18	82	65	37	49	86	138	106	94	98	53	67	244	201	182	155	87	34	14	10	10
Curfew & Loitering	0	0	0	0	0	0	0	0	0	0	0	0	0	0	0	0	0	0	0	0	0	0
Run-Aways	0	0	0	0	0	0	0	0	0	0	0	0	0	0	0	0	0	0	0	0	0	0

2001 AGE OF ARRESTS BY COUNTY/ CRIME TYPE

	10 & Under	11-12	13-14	15	16	17	18	19	20	21	22	23	24	25-29	30-34	35-39	40-44	45-49	50-54	55-59	60-64	65 & Over
Kalkaska Co.	**1**	**10**	**10**	**8**	**15**	**36**	**45**	**53**	**35**	**59**	**24**	**34**	**38**	**153**	**138**	**131**	**84**	**44**	**40**	**15**	**8**	**9**
Murder & Non-Negligent Manslaughter	0	0	0	0	0	0	0	0	0	0	0	0	0	0	0	0	0	0	0	0	0	0
Rape	0	0	0	0	0	0	0	0	0	0	1	0	0	0	0	0	1	0	0	0	0	0
Robbery	0	0	0	0	0	1	0	0	0	0	0	0	0	0	0	0	0	0	0	0	0	0
Aggravated Assault	0	0	0	0	1	2	1	0	0	1	0	0	0	2	2	1	0	1	0	2	0	0
Burglary	0	4	1	3	0	0	1	3	0	1	0	1	0	2	1	0	2	0	1	0	0	0
Larceny	1	5	1	1	0	3	2	4	1	2	0	0	0	1	3	2	0	0	0	1	0	0
Motor Vehicle Theft	0	0	0	0	0	1	0	0	0	0	0	0	0	1	1	0	0	0	0	0	0	0
Arson	0	0	0	0	0	0	0	0	0	0	0	0	0	0	0	0	0	0	0	0	0	0
Negligent Manslaughter	0	0	0	0	0	0	0	0	0	0	0	0	0	0	0	1	0	0	0	0	0	1
Assault (non-aggravated)	0	0	0	1	0	4	0	1	1	3	0	5	1	12	8	12	6	5	4	2	0	0
Forgery & Counterfeiting	0	0	0	0	0	0	0	0	0	1	0	0	1	1	0	0	0	0	0	0	0	0
Fraud	0	0	0	0	0	0	1	0	0	1	0	0	0	6	2	1	2	1	1	0	1	0
Embezzlement	0	0	0	0	0	1	0	0	0	0	0	0	0	0	0	0	0	0	0	0	0	0
Stolen Property	0	1	0	0	0	0	0	0	0	0	0	0	0	0	0	0	1	0	0	0	0	0
Vandalism	0	0	3	0	1	1	0	1	1	0	0	3	0	1	0	1	0	0	0	0	0	0
Weapons	0	0	0	0	0	0	2	2	0	0	0	1	0	1	1	1	4	0	2	0	0	1
Prostitution & Common Vice Laws	0	0	0	0	0	0	0	0	0	0	0	0	0	0	0	0	0	0	0	0	0	0
Sex Offenses (Except Rape And Prostitution)	0	0	0	0	0	0	0	0	1	0	1	0	0	2	2	1	0	0	0	0	0	0
Narcotic Laws	0	0	0	0	3	7	3	1	2	5	3	1	2	14	9	7	4	1	1	1	0	0
Gambling	0	0	0	0	0	0	0	0	0	0	0	0	0	0	0	0	0	0	0	0	0	0
Family/Childrer	0	0	0	0	0	0	0	1	3	0	0	0	2	10	13	7	8	1	2	0	1	0
D.U.I.	0	0	0	1	2	3	5	7	3	2	3	3	3	20	21	22	13	12	9	1	0	4
Liquor Laws	0	0	4	2	3	6	9	11	3	2	0	1	3	1	2	3	4	2	0	1	0	0
Disorderly Conduct	0	0	0	0	0	0	2	0	1	0	1	0	3	1	3	2	4	0	3	1	0	0
Other	0	0	1	0	5	7	19	22	19	41	15	19	23	78	70	70	35	21	17	6	6	3
Curfew & Loitering	0	0	0	0	0	0	0	0	0	0	0	0	0	0	0	0	0	0	0	0	0	0
Run-Aways	0	0	0	0	0	0	0	0	0	0	0	0	0	0	0	0	0	0	0	0	0	0
Kent Co.	**26**	**300**	**892**	**813**	**858**	**986**	**1108**	**1026**	**1024**	**851**	**753**	**599**	**489**	**2031**	**1736**	**1517**	**1121**	**673**	**324**	**140**	**40**	**41**
Murder & Non-Negligent Manslaughter	0	0	0	0	0	1	1	0	0	1	0	0	0	0	0	0	0	0	0	0	0	0
Rape	0	0	7	5	4	1	1	3	4	2	2	1	1	3	3	1	2	0	2	0	0	1
Robbery	0	0	0	4	2	1	5	2	2	2	1	1	2	9	7	4	2	1	0	0	0	0
Aggravated Assault	3	7	27	15	12	9	13	14	8	17	9	10	10	28	33	34	15	10	3	3	2	0
Burglary	3	30	50	25	32	35	31	9	14	7	37	5	6	25	20	10	5	1	2	0	0	0
Larceny	6	125	333	270	266	256	198	129	92	55	59	34	33	116	145	109	90	72	31	10	4	6
Motor Vehicle Theft	0	2	18	20	13	7	4	5	6	6	5	5	3	6	5	3	3	0	0	0	0	0
Arson	1	3	3	1	1	0	1	0	0	0	0	0	0	0	1	1	0	1	0	0	0	0
Negligent Manslaughter	0	0	0	0	0	1	1	0	0	1	0	0	0	0	0	0	0	1	0	0	0	0
Assault (non-aggravated)	3	27	70	64	70	41	43	55	53	46	48	28	25	170	139	135	110	55	22	17	2	2
Forgery & Counterfeiting	0	0	2	0	2	2	2	8	1	1	2	2	2	5	4	7	2	1	1	0	0	0
Fraud	0	2	10	11	7	13	13	21	39	35	33	32	33	127	163	131	103	55	25	10	1	4
Embezzlement	0	0	1	3	2	12	11	9	8	8	8	5	4	9	11	11	4	2	3	2	1	0
Stolen Property	0	2	4	6	7	3	2	6	1	1	1	2	2	5	2	6	1	2	1	1	0	0
Vandalism	7	24	35	39	23	26	22	16	7	8	7	6	5	26	22	10	5	2	0	1	0	0
Weapons	0	2	1	5	4	13	6	2	2	4	4	3	3	8	9	3	3	3	1	0	0	1
Prostitution & Common Vice Laws	0	0	0	0	0	0	0	1	1	3	2	3	0	6	11	9	7	5	3	0	0	0
Sex Offenses (Except Rape And Prostitution)	3	13	27	10	7	10	4	2	1	4	3	1	0	13	10	17	11	8	8	6	3	1
Narcotic Laws	0	3	39	63	77	90	120	96	83	74	64	42	31	146	84	95	53	39	21	4	0	2
Gambling	0	0	0	0	0	0	0	0	0	0	0	0	0	0	0	0	0	0	0	0	0	0
Family/Childrer	0	2	0	0	0	0	1	1	0	4	4	9	4	38	30	28	22	14	6	2	0	0
D.U.I.	0	0	0	2	12	50	64	87	88	118	86	92	72	323	275	234	212	130	85	35	11	9
Liquor Laws	0	2	31	47	83	225	283	256	221	55	48	37	21	91	64	58	40	27	11	4	1	2
Disorderly Conduct	0	12	17	14	13	14	25	16	20	36	32	32	22	52	48	47	29	18	7	8	1	2
Other	0	44	217	209	221	176	257	288	373	363	298	249	210	825	650	564	402	226	92	37	14	11
Curfew & Loitering	0	0	0	0	0	0	0	0	0	0	0	0	0	0	0	0	0	0	0	0	0	0
Run-Aways	0	0	0	0	0	0	0	0	0	0	0	0	0	0	0	0	0	0	0	0	0	0
Keweenaw Co.	**0**	**0**	**0**	**0**	**0**	**2**	**2**	**1**	**2**	**2**	**1**	**0**	**0**	**2**	**2**	**5**	**1**	**0**	**0**	**1**	**0**	**0**
Murder & Non-Negligent Manslaughter	0	0	0	0	0	0	0	0	0	0	0	0	0	0	0	0	0	0	0	0	0	0
Rape	0	0	0	0	0	0	0	0	0	0	0	0	0	0	0	0	0	0	0	0	0	0
Robbery	0	0	0	0	0	0	0	0	0	0	0	0	0	0	0	0	0	0	0	0	0	0
Aggravated Assault	0	0	0	0	0	0	0	0	0	0	0	0	0	0	0	0	0	0	0	0	0	0

2001 AGE OF ARRESTS BY COUNTY/ CRIME TYPE

	10 & Under	11-12	13-14	15	16	17	18	19	20	21	22	23	24	25-29	30-34	35-39	40-44	45-49	50-54	55-59	60-64	65 & Over
Burglary	0	0	0	0	0	0	0	0	0	0	0	0	0	0	0	0	0	0	0	0	0	0
Larceny	0	0	0	0	0	0	0	0	0	0	0	0	0	0	0	0	0	0	0	0	0	0
Motor Vehicle Theft	0	0	0	0	0	0	0	0	0	0	0	0	0	0	0	0	0	0	0	0	0	0
Arson	0	0	0	0	0	0	0	0	0	0	0	0	0	0	0	0	0	0	0	0	0	0
Negligent Manslaughter	0	0	0	0	0	0	0	0	0	0	0	0	0	0	0	0	0	0	0	0	0	0
Assault (non-aggravated)	0	0	0	0	0	2	0	1	2	0	0	0	0	1	0	0	0	0	0	0	0	0
Forgery & Counterfeiting	0	0	0	0	0	0	0	0	0	1	0	0	0	0	0	0	0	0	0	0	0	0
Fraud	0	0	0	0	0	0	0	0	0	0	0	0	0	0	0	0	1	0	0	0	0	0
Embezzlement	0	0	0	0	0	0	0	0	0	0	0	0	0	0	0	0	0	0	0	0	0	0
Stolen Property	0	0	0	0	0	0	0	0	0	0	0	0	0	0	0	0	0	0	0	0	0	0
Vandalism	0	0	0	0	0	0	0	0	0	0	0	0	0	0	0	0	0	0	0	0	0	0
Weapons	0	0	0	0	0	0	0	0	0	0	0	0	0	0	0	0	0	0	0	0	0	0
Prostitution & Common Vice Laws	0	0	0	0	0	0	0	0	0	0	0	0	0	0	0	0	0	0	0	0	0	0
Sex Offenses (Except Rape And Prostitution)	0	0	0	0	0	0	0	0	0	0	0	0	0	0	0	0	0	0	0	0	0	0
Narcotic Laws	0	0	0	0	0	0	1	0	0	0	0	0	0	1	0	0	0	0	0	0	0	0
Gambling	0	0	0	0	0	0	0	0	0	0	0	0	0	0	0	0	0	0	0	0	0	0
Family/Children	0	0	0	0	0	0	0	0	0	0	0	0	0	0	0	0	0	0	0	0	0	0
D.U.I.	0	0	0	0	0	0	1	0	0	0	0	0	0	0	2	4	0	0	0	0	0	0
Liquor Laws	0	0	0	0	0	0	0	0	0	0	1	0	0	0	0	0	0	0	0	0	0	0
Disorderly Conduct	0	0	0	0	0	0	0	0	0	1	0	0	0	0	0	0	0	0	0	0	0	0
Other	0	0	0	0	0	0	0	0	0	0	0	0	0	0	0	1	0	0	0	1	0	0
Curfew & Loitering	0	0	0	0	0	0	0	0	0	0	0	0	0	0	0	0	0	0	0	0	0	0
Run-Aways	0	0	0	0	0	0	0	0	0	0	0	0	0	0	0	0	0	0	0	0	0	0
Lake Co.	**0**	**0**	**2**	**1**	**3**	**5**	**4**	**6**	**2**	**2**	**4**	**1**	**0**	**6**	**12**	**7**	**9**	**4**	**4**	**0**	**0**	**0**
Murder & Non-Negligent Manslaughter	0	0	0	0	0	0	0	0	0	0	0	0	0	0	0	0	0	0	0	0	0	0
Rape	0	0	0	1	0	0	0	0	0	0	0	0	0	0	2	0	0	0	0	0	0	0
Robbery	0	0	0	0	0	0	0	0	0	0	0	0	0	0	0	0	0	0	0	0	0	0
Aggravated Assault	0	0	0	0	1	1	0	0	0	0	0	0	0	0	0	0	0	0	0	0	0	0
Burglary	0	0	0	0	0	0	0	0	0	0	0	0	0	0	0	0	0	0	0	0	0	0
Larceny	0	0	0	0	1	0	0	0	0	0	0	0	0	0	0	0	0	0	0	0	0	0
Motor Vehicle Theft	0	0	0	0	0	0	0	0	0	0	0	0	0	0	0	0	0	0	0	0	0	0
Arson	0	0	0	0	0	0	0	0	0	0	0	0	0	0	0	0	0	0	0	0	0	0
Negligent Manslaughter	0	0	0	0	0	0	0	0	0	0	0	0	0	0	0	0	0	0	0	0	0	0
Assault (non-aggravated)	0	0	0	0	1	2	0	3	0	0	0	0	0	1	2	0	1	1	0	0	0	0
Forgery & Counterfeiting	0	0	0	0	0	0	0	0	0	0	0	0	0	0	0	0	0	0	0	0	0	0
Fraud	0	0	0	0	0	0	0	0	0	0	0	0	0	1	1	0	0	0	0	0	0	0
Embezzlement	0	0	0	0	0	0	0	0	0	0	0	0	0	0	0	0	0	0	0	0	0	0
Stolen Property	0	0	0	0	0	1	2	0	0	0	0	0	0	0	0	0	0	0	0	0	0	0
Vandalism	0	0	0	0	0	0	0	0	0	0	0	0	0	0	0	0	0	0	0	0	0	0
Weapons	0	0	0	0	0	0	0	0	0	0	0	0	0	0	0	0	0	0	0	0	0	0
Prostitution & Common Vice Laws	0	0	0	0	0	0	0	0	0	0	0	0	0	0	0	0	0	0	0	0	0	0
Sex Offenses (Except Rape And Prostitution)	0	0	0	0	0	1	1	0	0	0	0	0	0	0	1	1	0	0	0	0	0	0
Narcotic Laws	0	0	0	0	0	0	0	0	0	0	0	0	0	0	0	0	0	1	1	0	0	0
Gambling	0	0	0	0	0	0	0	0	0	0	0	0	0	0	0	0	0	0	0	0	0	0
Family/Children	0	0	0	0	0	0	0	0	0	0	0	0	0	0	0	0	0	0	0	0	0	0
D.U.I.	0	0	0	0	0	0	0	0	0	0	1	0	0	0	1	3	1	1	0	0	0	0
Liquor Laws	0	0	0	0	0	0	0	1	2	0	1	0	0	0	3	1	2	1	2	0	0	0
Disorderly Conduct	0	0	0	0	0	0	0	0	0	1	1	0	0	0	0	0	0	0	0	0	0	0
Other	0	0	2	0	0	0	1	2	0	1	1	1	0	4	2	2	5	0	1	0	0	0
Curfew & Loitering	0	0	0	0	0	0	0	0	0	0	0	0	0	0	0	0	0	0	0	0	0	0
Run-Aways	0	0	0	0	0	0	0	0	0	0	0	0	0	0	0	0	0	0	0	0	0	0
Lapeer Co.	**1**	**16**	**71**	**61**	**116**	**136**	**177**	**183**	**151**	**125**	**103**	**100**	**82**	**350**	**310**	**291**	**242**	**143**	**71**	**33**	**18**	**25**
Murder & Non-Negligent Manslaughter	0	0	0	0	0	0	0	0	0	0	0	0	0	0	0	0	0	0	0	0	0	0
Rape	0	0	0	0	1	2	1	2	1	0	0	0	0	4	0	1	0	0	0	0	0	0
Robbery	0	0	0	1	1	2	0	2	1	0	0	0	0	0	0	0	0	0	0	0	0	0
Aggravated Assault	0	0	1	4	5	1	3	2	3	1	2	0	1	8	3	3	4	2	1	0	0	2
Burglary	0	0	5	3	2	3	6	1	1	2	3	0	0	3	1	1	0	0	0	0	0	0
Larceny	0	7	25	12	21	23	17	11	7	2	4	4	3	9	7	9	6	6	1	2	0	2
Motor Vehicle Theft	0	0	2	0	1	0	0	0	0	1	0	1	0	4	1	2	1	0	0	0	0	0
Arson	0	0	2	0	0	0	0	0	0	0	0	0	0	0	1	0	0	0	0	0	0	0
Negligent Manslaughter	0	0	0	0	0	0	0	0	0	0	0	0	0	0	0	0	0	0	0	0	0	0

2001 AGE OF ARRESTS BY COUNTY/ CRIME TYPE

	10 & Under	11-12	13-14	15	16	17	18	19	20	21	22	23	24	25-29	30-34	35-39	40-44	45-49	50-54	55-59	60-64	65 & Over
Assault (non-aggravated)	1	0	5	2	10	5	7	5	5	6	7	4	7	27	36	24	20	10	8	2	3	1
Forgery & Counterfeiting	0	0	0	0	0	1	0	0	0	0	0	0	0	2	0	2	1	0	0	0	0	0
Fraud	0	0	1	0	1	0	2	3	1	2	1	1	4	10	5	6	9	4	1	2	0	0
Embezzlement	0	0	0	0	1	1	0	0	0	0	0	1	0	1	0	2	0	0	0	0	0	0
Stolen Property	0	0	1	1	0	0	2	0	0	0	0	0	0	0	0	1	0	1	0	0	0	2
Vandalism	0	0	1	2	7	4	2	5	7	1	3	1	0	1	1	0	0	2	0	0	1	0
Weapons	0	0	0	1	1	1	3	1	0	0	2	0	0	2	1	1	1	1	0	1	1	0
Prostitution & Common Vice Laws	0	0	0	0	0	0	0	0	0	0	0	0	0	0	0	0	0	0	0	0	0	0
Sex Offenses (Except Rape And Prostitution)	0	1	2	0	0	1	1	0	1	0	1	0	2	5	2	1	1	1	3	1	2	1
Narcotic Laws	0	0	0	6	5	17	20	16	14	17	11	10	3	17	19	15	8	6	1	1	1	0
Gambling	0	0	0	0	0	0	0	0	0	0	0	0	0	0	0	0	0	0	0	0	0	0
Family/Childrer	0	0	0	0	0	0	0	0	0	0	0	0	1	0	2	1	2	0	0	0	0	0
D.U.I.	0	0	2	1	7	15	25	30	25	27	14	19	17	92	86	95	84	46	30	15	10	10
Liquor Laws	0	1	1	7	20	26	32	34	27	6	5	10	6	6	14	3	10	6	0	0	0	1
Disorderly Conduct	0	1	1	0	1	1	2	1	1	2	0	0	1	1	3	3	3	4	2	1	0	0
Other	0	6	22	21	32	33	54	70	57	58	50	49	37	158	128	121	92	54	24	8	0	6
Curfew & Loitering	0	0	0	0	0	0	0	0	0	0	0	0	0	0	0	0	0	0	0	0	0	0
Run-Aways	0	0	0	0	0	0	0	0	0	0	0	0	0	0	0	0	0	0	0	0	0	0
Leelanau Co.	**0**	**0**	**1**	**0**	**2**	**4**	**10**	**7**	**4**	**6**	**6**	**1**	**6**	**17**	**19**	**18**	**9**	**13**	**6**	**3**	**2**	**3**
Murder & Non-Negligent Manslaughter	0	0	0	0	0	0	0	0	0	0	0	0	0	0	0	0	0	0	0	0	0	0
Rape	0	0	1	0	0	0	0	0	0	0	0	0	0	0	0	0	0	0	0	0	0	0
Robbery	0	0	0	0	0	0	0	0	0	0	0	0	0	0	0	0	0	0	0	0	0	0
Aggravated Assault	0	0	0	0	0	0	1	0	0	0	0	0	0	0	2	1	0	0	0	0	0	0
Burglary	0	0	0	0	0	0	0	0	0	0	0	0	0	0	0	0	0	0	0	0	0	0
Larceny	0	0	0	0	0	0	0	1	0	0	0	0	1	1	0	1	0	0	0	0	0	0
Motor Vehicle Theft	0	0	0	0	0	0	0	0	0	0	0	0	0	0	0	0	0	0	0	0	0	0
Arson	0	0	0	0	0	0	0	0	0	0	0	0	0	0	0	1	0	0	0	0	0	0
Negligent Manslaughter	0	0	0	0	0	0	0	0	0	0	0	0	0	0	0	0	0	0	0	0	0	0
Assault (non-aggravated)	0	0	0	0	2	2	1	1	0	0	1	0	1	2	4	1	2	0	0	0	1	0
Forgery & Counterfeiting	0	0	0	0	0	0	0	0	0	0	0	0	0	0	0	0	0	0	0	0	0	0
Fraud	0	0	0	0	0	0	0	0	0	0	0	0	0	0	1	0	0	0	0	0	0	0
Embezzlement	0	0	0	0	0	1	1	0	0	0	0	0	0	0	0	0	0	0	0	0	0	0
Stolen Property	0	0	0	0	0	0	0	0	0	0	0	0	0	0	0	0	0	0	0	0	0	0
Vandalism	0	0	0	0	0	0	0	0	0	0	0	0	0	0	0	0	0	0	0	0	0	0
Weapons	0	0	0	0	0	0	0	0	0	0	0	0	0	1	0	0	0	0	0	0	0	0
Prostitution & Common Vice Laws	0	0	0	0	0	0	0	0	0	0	0	0	0	0	0	0	0	0	0	0	0	0
Sex Offenses (Except Rape And Prostitution)	0	0	0	0	0	0	0	0	0	0	0	0	0	0	0	0	0	0	1	0	0	0
Narcotic Laws	0	0	0	0	0	0	2	0	0	1	1	0	1	0	2	0	0	1	1	0	0	0
Gambling	0	0	0	0	0	0	0	0	0	0	0	0	0	0	0	0	0	0	0	0	0	0
Family/Childrer	0	0	0	0	0	0	0	0	0	0	0	0	0	0	0	0	0	0	0	0	0	0
D.U.I.	0	0	0	0	0	0	2	3	0	3	3	0	3	8	7	11	4	11	4	3	1	2
Liquor Laws	0	0	0	0	0	1	0	0	2	0	0	1	0	1	0	0	0	0	0	0	0	0
Disorderly Conduct	0	0	0	0	0	0	0	0	1	0	0	0	0	2	1	0	0	0	0	0	0	0
Other	0	0	0	0	0	0	3	2	1	2	1	0	0	2	2	3	3	1	0	0	0	1
Curfew & Loitering	0	0	0	0	0	0	0	0	0	0	0	0	0	0	0	0	0	0	0	0	0	0
Run-Aways	0	0	0	0	0	0	0	0	0	0	0	0	0	0	0	0	0	0	0	0	0	0
Lenawee Co.	**8**	**64**	**124**	**94**	**114**	**177**	**216**	**187**	**191**	**159**	**180**	**132**	**108**	**457**	**343**	**330**	**320**	**165**	**68**	**28**	**15**	**15**
Murder & Non-Negligent Manslaughter	0	0	0	0	0	0	0	0	0	0	0	0	0	0	0	0	0	0	0	0	0	0
Rape	0	0	2	1	0	1	0	1	1	0	0	0	0	1	0	1	1	0	0	0	0	0
Robbery	0	3	0	0	0	0	0	0	0	0	0	0	0	0	3	0	0	1	0	0	0	0
Aggravated Assault	0	0	0	3	1	5	5	5	5	0	4	5	1	1	3	4	3	3	0	2	1	0
Burglary	1	1	1	0	4	7	5	2	1	7	1	0	0	2	0	0	0	1	0	0	0	0
Larceny	1	14	35	8	21	30	24	14	8	4	5	11	3	12	6	12	16	5	3	1	0	4
Motor Vehicle Theft	0	0	3	1	1	0	4	0	2	2	0	2	1	1	4	1	1	0	0	1	0	0
Arson	0	0	0	0	1	0	2	0	1	0	0	0	0	0	1	0	0	0	0	1	0	0
Negligent Manslaughter	0	0	0	0	0	0	0	0	0	0	0	0	0	0	0	0	0	0	0	0	0	0
Assault (non-aggravated)	3	10	21	6	9	20	18	8	15	10	21	15	18	60	50	52	51	22	7	5	3	1
Forgery & Counterfeiting	0	0	0	0	0	0	0	0	0	0	0	0	0	1	0	2	0	0	0	0	0	0
Fraud	0	0	0	0	0	0	0	2	1	5	0	3	1	7	4	10	7	3	0	0	0	0
Embezzlement	0	0	0	0	0	0	0	2	3	1	0	0	0	1	1	0	1	0	0	0	0	0
Stolen Property	0	0	1	2	2	0	0	0	0	0	0	0	2	0	1	0	1	0	0	0	0	0

2001 AGE OF ARRESTS BY COUNTY/ CRIME TYPE

	10 & Under	11-12	13-14	15	16	17	18	19	20	21	22	23	24	25-29	30-34	35-39	40-44	45-49	50-54	55-59	60-64	65 & Over
Vandalism	2	4	0	3	1	1	2	1	3	0	1	1	1	4	1	1	2	2	0	0	0	0
Weapons	0	0	0	0	1	0	2	2	2	1	2	0	0	2	2	0	1	1	0	0	0	0
Prostitution & Common Vice Laws	0	0	0	0	0	0	0	0	0	0	0	0	0	0	0	0	0	0	0	0	0	0
Sex Offenses (Except Rape And Prostitution)	0	3	0	5	0	1	1	1	0	0	0	0	3	3	3	2	1	2	1	1	0	0
Narcotic Laws	0	0	6	2	7	14	22	19	15	10	16	6	8	25	14	15	15	11	7	0	0	0
Gambling	0	0	0	0	0	0	0	0	0	0	0	0	0	0	0	0	0	0	0	0	0	0
Family/Childrer	0	0	0	0	0	0	0	4	1	1	7	2	3	37	36	31	28	15	3	0	1	0
D.U.I.	0	0	0	0	1	8	12	15	27	44	37	25	18	121	68	84	79	45	24	11	5	5
Liquor Laws	0	0	9	23	29	34	42	47	29	7	5	1	0	9	8	10	5	1	2	0	0	1
Disorderly Conduct	1	12	20	16	10	4	7	3	3	4	2	1	3	11	6	6	10	0	0	0	0	0
Other	0	17	26	24	26	52	70	61	74	63	79	60	46	159	132	99	98	53	21	6	5	4
Curfew & Loitering	0	0	0	0	0	0	0	0	0	0	0	0	0	0	0	0	0	0	0	0	0	0
Run-Aways	0	0	0	0	0	0	0	0	0	0	0	0	0	0	0	0	0	0	0	0	0	0
Livingston Co.	**0**	**17**	**86**	**75**	**127**	**182**	**187**	**138**	**162**	**135**	**90**	**94**	**71**	**341**	**312**	**324**	**311**	**139**	**70**	**64**	**10**	**5**
Murder & Non-Negligent Manslaughter	0	0	0	0	0	0	0	0	0	0	0	0	0	0	0	0	0	0	0	0	0	0
Rape	0	0	0	0	0	1	0	0	0	0	0	0	0	1	0	0	0	0	0	0	0	0
Robbery	0	0	0	0	0	0	0	0	0	0	0	0	0	0	0	1	0	0	1	0	0	0
Aggravated Assault	0	1	4	3	3	7	6	2	2	2	3	2	0	3	2	6	6	3	2	1	0	0
Burglary	0	1	2	2	2	7	6	1	2	1	1	0	2	4	1	2	2	1	0	0	0	0
Larceny	0	6	15	14	35	31	30	12	8	9	3	1	0	6	8	8	9	5	2	0	0	0
Motor Vehicle Theft	0	0	4	3	1	3	1	0	1	0	0	0	1	0	3	2	3	3	0	0	0	0
Arson	0	0	4	0	0	0	0	0	0	0	0	0	0	0	0	0	0	0	0	0	0	0
Negligent Manslaughter	0	0	0	0	0	0	0	0	0	0	0	0	0	0	0	1	1	0	0	0	0	0
Assault (non-aggravated)	0	4	6	10	7	14	7	3	5	5	6	7	10	40	33	40	41	21	9	5	0	1
Forgery & Counterfeiting	0	0	0	0	0	0	0	2	0	1	0	0	1	2	1	3	1	1	0	0	0	0
Fraud	0	0	5	1	3	5	8	3	1	2	0	0	1	7	4	8	3	1	0	0	1	0
Embezzlement	0	0	0	0	0	0	3	1	1	1	0	1	1	1	1	1	2	1	1	22	0	0
Stolen Property	0	0	0	2	0	2	0	0	2	0	0	0	0	0	0	3	1	0	0	0	0	0
Vandalism	0	0	13	4	8	5	4	3	3	1	1	0	0	0	4	2	1	3	0	0	0	0
Weapons	0	0	2	0	0	2	0	1	0	1	1	0	1	0	1	1	1	1	0	0	0	1
Prostitution & Common Vice Laws	0	0	0	0	0	0	0	0	0	0	0	0	0	0	0	0	0	0	0	0	0	0
Sex Offenses (Except Rape And Prostitution)	0	0	2	0	1	3	2	1	1	0	1	0	0	1	2	5	3	1	1	0	0	0
Narcotic Laws	0	1	8	8	23	34	40	27	31	29	15	14	16	29	23	27	24	16	3	2	0	0
Gambling	0	0	0	0	0	0	0	0	0	0	0	0	0	0	0	0	0	0	0	0	0	0
Family/Childrer	0	0	0	0	0	0	0	0	0	0	1	0	1	6	3	9	10	2	1	0	0	0
D.U.I.	0	0	0	0	9	7	18	13	25	23	19	29	18	87	81	87	80	36	29	19	2	2
Liquor Laws	0	0	0	5	12	27	26	29	17	4	3	3	1	14	8	8	7	1	0	2	0	0
Disorderly Conduct	0	1	0	4	1	5	3	0	2	1	0	1	0	1	2	4	4	2	1	1	0	0
Other	0	3	21	19	22	29	33	40	61	55	36	36	18	139	135	106	112	41	20	12	7	1
Curfew & Loitering	0	0	0	0	0	0	0	0	0	0	0	0	0	0	0	0	0	0	0	0	0	0
Run-Aways	0	0	0	0	0	0	0	0	0	0	0	0	0	0	0	0	0	0	0	0	0	0
Luce Co.	**0**	**2**	**16**	**11**	**16**	**21**	**28**	**32**	**14**	**14**	**12**	**8**	**3**	**30**	**41**	**37**	**28**	**17**	**11**	**6**	**6**	**8**
Murder & Non-Negligent Manslaughter	0	0	0	0	0	0	0	0	0	0	0	0	0	0	0	0	0	0	0	0	0	0
Rape	0	0	0	0	0	1	0	0	0	0	0	0	0	0	0	0	0	0	0	0	0	0
Robbery	0	0	0	0	0	0	0	0	0	0	0	0	0	0	0	0	0	0	0	0	0	0
Aggravated Assault	0	0	0	1	0	0	0	1	0	0	0	0	0	0	1	0	2	0	0	0	0	0
Burglary	0	0	0	0	0	0	0	0	1	0	0	0	0	1	0	0	0	0	0	0	0	0
Larceny	0	0	1	1	1	8	2	5	2	0	0	0	0	3	0	1	1	1	0	0	0	0
Motor Vehicle Theft	0	0	0	1	1	0	1	0	0	0	0	0	0	0	0	0	0	0	0	0	0	0
Arson	0	0	0	0	0	0	0	0	0	0	1	0	0	0	0	0	0	0	1	0	0	0
Negligent Manslaughter	0	0	0	0	0	0	0	0	0	0	0	0	0	0	0	0	0	0	0	0	0	0
Assault (non-aggravated)	0	0	7	1	1	2	1	2	1	1	1	0	0	4	3	8	2	1	1	1	0	0
Forgery & Counterfeiting	0	0	0	0	0	0	0	0	0	0	0	0	0	0	0	0	0	0	0	0	0	0
Fraud	0	0	0	0	0	0	0	0	0	0	0	0	0	0	0	1	0	0	0	0	0	0
Embezzlement	0	0	0	0	0	0	0	0	0	0	0	0	0	0	1	0	0	1	0	0	0	0
Stolen Property	0	0	0	0	0	1	2	0	2	0	0	0	0	1	0	0	0	0	0	0	0	0
Vandalism	0	2	1	1	0	2	3	1	0	2	0	0	0	0	1	0	0	0	0	0	0	0
Weapons	0	0	0	0	0	0	0	0	0	0	0	0	0	0	0	1	0	0	0	0	0	0
Prostitution & Common Vice Laws	0	0	0	0	0	0	0	0	0	0	0	0	0	0	0	0	0	0	0	0	0	0
Sex Offenses (Except Rape And Prostitution)	0	0	1	0	0	0	1	0	0	0	1	1	0	0	0	0	0	0	0	0	0	1
Narcotic Laws	0	0	1	0	3	1	3	1	1	3	1	1	0	4	3	0	2	0	1	0	0	1

2001 AGE OF ARRESTS BY COUNTY/ CRIME TYPE

	10 & Under	11-12	13-14	15	16	17	18	19	20	21	22	23	24	25-29	30-34	35-39	40-44	45-49	50-54	55-59	60-64	65 & Over
Gambling	0	0	0	0	0	0	0	0	0	0	0	0	0	0	0	0	0	0	0	0	0	0
Family/Childrer	0	0	0	0	0	0	0	0	0	0	0	0	0	0	0	0	0	0	0	0	0	0
D.U.I.	0	0	0	0	0	3	4	6	3	2	2	2	2	5	11	5	11	10	3	3	4	5
Liquor Laws	0	0	0	2	7	3	7	10	1	1	0	0	0	4	6	6	3	1	1	0	0	0
Disorderly Conduct	0	0	0	0	0	0	0	1	0	1	0	0	0	0	1	2	2	1	1	0	1	1
Other	0	0	5	4	3	0	4	5	3	4	6	4	1	8	14	13	5	2	3	2	1	0
Curfew & Loitering	0	0	0	0	0	0	0	0	0	0	0	0	0	0	0	0	0	0	0	0	0	0
Run-Aways	0	0	0	0	0	0	0	0	0	0	0	0	0	0	0	0	0	0	0	0	0	0
Mackinac Co.	**0**	**5**	**14**	**24**	**43**	**51**	**71**	**104**	**91**	**44**	**33**	**21**	**34**	**101**	**70**	**99**	**53**	**34**	**19**	**9**	**4**	**5**
Murder & Non-Negligent Manslaughter	0	0	0	0	0	0	0	0	0	0	0	0	0	0	0	0	0	0	0	0	0	0
Rape	0	0	0	0	0	0	0	1	1	0	0	0	1	1	0	0	0	0	0	0	0	0
Robbery	0	0	0	0	0	0	0	0	0	1	1	0	0	1	0	0	1	1	0	0	0	0
Aggravated Assault	0	1	1	0	0	0	0	1	1	0	0	0	1	1	0	0	1	0	0	0	0	0
Burglary	0	0	2	1	1	3	0	0	0	0	0	0	0	1	0	1	0	0	0	0	0	0
Larceny	0	2	3	6	4	2	1	1	2	1	0	0	0	1	1	0	1	0	0	0	0	1
Motor Vehicle Theft	0	0	0	0	0	1	0	0	0	0	0	1	2	1	0	1	0	0	0	0	0	0
Arson	0	0	0	2	1	1	0	0	0	0	0	0	0	0	0	0	0	0	0	0	0	0
Negligent Manslaughter	0	0	0	0	0	0	0	0	0	0	0	0	0	0	0	0	0	0	0	0	0	0
Assault (non-aggravated)	0	0	0	0	0	1	0	0	0	1	1	0	0	2	4	5	3	3	0	1	0	1
Forgery & Counterfeiting	0	0	0	0	0	0	0	0	0	0	0	0	1	0	0	0	0	0	0	0	0	0
Fraud	0	0	0	0	0	0	0	1	0	0	0	0	0	2	1	1	3	1	1	1	0	0
Embezzlement	0	0	0	0	0	0	0	0	1	0	0	0	0	0	0	0	0	0	0	0	0	0
Stolen Property	0	0	0	0	0	1	0	0	0	1	1	0	0	0	0	0	1	0	0	0	0	0
Vandalism	0	0	0	0	0	0	0	0	0	0	0	0	0	0	1	0	0	0	0	0	0	0
Weapons	0	0	0	0	0	0	1	0	0	0	1	1	0	1	0	2	0	0	0	0	0	0
Prostitution & Common Vice Laws	0	0	0	0	0	0	0	0	0	0	0	0	0	0	0	0	0	0	0	0	0	0
Sex Offenses (Except Rape And Prostitution)	0	0	0	0	0	0	0	0	0	0	0	0	0	0	0	2	0	0	0	0	0	0
Narcotic Laws	0	1	1	2	0	9	12	18	16	12	8	3	3	14	11	9	4	4	2	0	1	0
Gambling	0	0	0	0	0	0	0	0	0	0	0	0	0	0	0	0	0	0	0	0	0	0
Family/Childrer	0	0	0	0	0	0	0	0	0	0	0	0	0	0	0	1	0	0	0	0	0	0
D.U.I.	0	0	1	1	1	2	8	6	6	4	1	2	1	15	14	30	18	12	8	2	3	1
Liquor Laws	0	0	0	4	25	25	31	59	46	12	10	6	9	26	9	14	7	6	4	1	0	0
Disorderly Conduct	0	1	0	0	1	2	3	2	2	5	2	2	3	8	5	4	4	2	0	1	0	0
Other	0	0	6	8	10	4	15	15	16	7	8	6	13	27	24	29	10	5	4	3	0	2
Curfew & Loitering	0	0	0	0	0	0	0	0	0	0	0	0	0	0	0	0	0	0	0	0	0	0
Run-Aways	0	0	0	0	0	0	0	0	0	0	0	0	0	0	0	0	0	0	0	0	0	0
Macomb Co.	**7**	**60**	**309**	**359**	**513**	**788**	**1077**	**1029**	**1027**	**963**	**878**	**837**	**713**	**3007**	**2718**	**2618**	**2334**	**1420**	**688**	**312**	**105**	**134**
Murder & Non-Negligent Manslaughter	0	0	1	0	0	0	0	0	0	0	0	1	0	0	2	1	0	0	0	0	0	1
Rape	0	1	2	2	0	2	4	0	0	1	0	5	4	5	5	15	4	2	3	1	0	0
Robbery	0	0	4	1	10	9	12	11	7	5	6	9	2	11	20	15	7	3	1	1	0	0
Aggravated Assault	0	2	9	16	17	29	33	42	49	35	24	29	32	130	102	102	103	49	23	8	3	5
Burglary	0	2	21	14	10	25	21	7	10	16	1	8	11	27	25	25	18	10	3	1	0	0
Larceny	3	26	153	118	142	162	163	108	75	79	50	53	49	166	196	195	181	139	61	30	10	17
Motor Vehicle Theft	0	4	5	12	11	12	22	11	14	6	5	7	5	18	20	18	18	12	3	2	0	0
Arson	0	4	0	2	3	7	0	1	1	1	1	0	0	4	0	2	0	2	0	0	0	0
Negligent Manslaughter	0	0	0	0	0	0	1	0	0	0	0	0	0	0	0	0	2	0	0	0	0	0
Assault (non-aggravated)	2	4	21	29	42	57	47	57	45	36	49	62	47	232	255	269	238	116	40	26	15	10
Forgery & Counterfeiting	0	0	0	0	1	0	2	6	9	5	3	2	4	12	14	10	10	6	3	0	0	0
Fraud	0	0	2	6	7	3	12	13	13	16	9	10	12	50	48	51	34	18	15	4	2	4
Embezzlement	0	0	0	0	2	6	8	10	8	9	8	1	1	12	12	12	4	3	3	0	0	0
Stolen Property	0	1	1	5	6	11	13	14	12	10	5	7	5	21	15	15	18	4	9	0	0	1
Vandalism	1	6	19	15	19	23	19	16	15	8	9	7	10	19	14	12	8	8	2	1	0	0
Weapons	0	1	2	7	12	12	11	13	15	11	9	9	6	33	18	25	19	10	4	1	2	2
Prostitution & Common Vice Laws	0	0	0	0	0	0	3	4	2	2	1	6	1	11	16	11	21	6	3	1	1	0
Sex Offenses (Except Rape And Prostitution)	0	3	3	1	1	2	5	7	2	3	2	4	1	12	11	14	11	10	4	1	1	4
Narcotic Laws	0	0	11	42	83	153	225	240	184	158	138	117	91	413	350	349	306	154	68	21	9	7
Gambling	0	0	0	0	0	0	0	0	0	0	0	0	1	1	0	3	2	2	0	0	0	0
Family/Childrer	0	0	0	1	1	3	2	5	8	11	8	9	11	54	51	58	62	27	10	6	2	3
D.U.I.	0	0	0	3	11	51	144	136	164	207	199	187	169	751	633	563	546	373	215	103	37	47

2001 AGE OF ARRESTS BY COUNTY/ CRIME TYPE

	10 & Under	11-12	13-14	15	16	17	18	19	20	21	22	23	24	25-29	30-34	35-39	40-44	45-49	50-54	55-59	60-64	65 & Over
Liquor Laws	0	0	20	31	58	76	96	76	98	31	15	22	12	53	47	50	54	45	15	9	3	3
Disorderly Conduct	1	1	7	11	22	31	44	39	43	49	64	50	56	148	96	98	103	73	35	19	4	10
Other	0	2	25	41	54	114	190	213	253	264	272	232	183	824	768	705	565	348	168	77	16	20
Curfew & Loitering	0	0	0	0	1	0	0	0	0	0	0	0	0	0	0	0	0	0	0	0	0	0
Run-Aways	0	3	3	2	0	0	0	0	0	0	0	0	0	0	0	0	0	0	0	0	0	0
Manistee Co.	**1**	**15**	**50**	**63**	**32**	**90**	**82**	**64**	**55**	**36**	**40**	**35**	**33**	**173**	**137**	**144**	**118**	**67**	**59**	**25**	**11**	**6**
Murder & Non-Negligent Manslaughter	0	0	0	0	0	0	0	0	0	0	0	0	0	0	0	0	0	0	0	0	0	0
Rape	0	0	0	1	0	0	0	1	0	0	0	1	0	1	0	0	1	0	0	0	0	0
Robbery	0	0	0	0	0	0	0	0	0	0	0	0	0	0	0	0	0	0	0	0	0	0
Aggravated Assault	0	0	0	1	0	0	0	1	0	1	1	0	0	3	2	3	2	0	1	0	0	0
Burglary	0	0	2	3	5	7	6	0	0	1	0	0	1	1	0	2	0	2	0	1	0	0
Larceny	0	5	8	7	6	6	7	2	1	2	1	1	0	6	5	6	3	3	1	0	0	0
Motor Vehicle Theft	0	0	0	6	2	1	0	0	0	0	1	0	0	1	0	0	0	0	0	0	0	0
Arson	1	0	0	0	0	0	0	0	0	0	0	0	0	0	0	0	0	0	0	0	0	0
Negligent Manslaughter	0	0	0	0	0	0	0	0	0	0	0	0	0	0	1	0	0	0	0	0	0	0
Assault (non-aggravated)	0	2	4	4	1	4	4	1	2	2	7	4	4	15	12	16	13	6	2	1	1	1
Forgery & Counterfeiting	0	0	0	0	0	0	0	0	0	0	0	0	0	0	0	1	0	0	0	0	0	0
Fraud	0	0	0	1	0	1	0	0	1	0	1	0	0	6	3	0	0	0	2	0	0	0
Embezzlement	0	0	0	0	0	0	0	1	0	0	0	0	0	0	1	0	0	0	0	0	0	0
Stolen Property	0	0	0	0	0	0	0	0	1	0	0	0	0	0	1	0	0	0	0	0	0	0
Vandalism	0	1	1	0	1	3	0	0	0	1	0	0	1	0	1	0	0	0	0	0	0	0
Weapons	0	0	0	0	0	0	2	0	0	0	0	0	0	2	0	0	0	0	0	0	0	0
Prostitution & Common Vice Laws	0	0	0	0	0	0	0	0	0	0	0	0	0	0	0	0	0	0	0	0	0	0
Sex Offenses (Except Rape And Prostitution)	0	0	1	0	1	0	0	0	0	1	0	0	0	0	1	1	1	0	0	1	0	0
Narcotic Laws	0	0	0	0	1	8	7	5	7	6	3	3	3	15	6	12	12	3	2	0	0	0
Gambling	0	0	0	0	0	0	0	0	0	0	0	0	0	0	0	0	0	0	0	0	0	0
Family/Children	0	0	0	0	0	0	0	0	0	0	0	0	0	0	1	2	0	0	0	0	0	0
D.U.I.	0	0	0	1	0	4	4	4	5	6	10	6	8	32	32	32	30	24	28	14	7	4
Liquor Laws	0	1	10	15	9	30	28	29	27	4	4	3	6	15	7	7	10	1	1	2	1	1
Disorderly Conduct	0	0	4	2	0	3	0	1	1	1	1	0	3	5	5	6	2	3	2	0	1	0
Other	0	6	20	22	6	23	24	19	10	11	11	17	7	71	59	56	44	25	20	6	1	0
Curfew & Loitering	0	0	0	0	0	0	0	0	0	0	0	0	0	0	0	0	0	0	0	0	0	0
Run-Aways	0	0	0	0	0	0	0	0	0	0	0	0	0	0	0	0	0	0	0	0	0	0
Marquette Co.	**7**	**47**	**159**	**142**	**205**	**207**	**313**	**394**	**345**	**203**	**182**	**134**	**109**	**357**	**319**	**275**	**194**	**154**	**69**	**27**	**10**	**16**
Murder & Non-Negligent Manslaughter	0	0	0	0	0	0	0	0	0	0	0	0	0	0	0	0	0	0	0	0	0	0
Rape	1	2	1	0	0	0	1	0	0	0	1	0	0	0	0	0	0	0	0	0	0	0
Robbery	0	0	0	0	0	0	0	1	0	0	0	0	0	0	0	0	1	0	0	0	0	0
Aggravated Assault	1	0	2	0	2	1	1	3	0	0	3	1	2	5	2	3	4	1	0	0	0	0
Burglary	0	0	4	2	19	7	7	1	2	0	0	0	0	2	0	0	1	2	0	0	0	0
Larceny	1	12	26	26	36	22	22	20	12	11	5	3	4	7	9	6	6	8	4	2	1	5
Motor Vehicle Theft	0	0	1	9	9	4	2	1	1	1	2	0	0	2	2	0	0	0	0	0	0	0
Arson	0	0	0	0	0	0	0	0	0	0	0	0	0	0	0	0	0	0	0	0	0	0
Negligent Manslaughter	0	0	0	0	0	0	0	0	0	0	0	0	0	0	0	0	0	0	0	0	0	0
Assault (non-aggravated)	1	3	20	12	12	6	7	15	6	10	10	16	8	25	35	26	13	11	7	2	1	2
Forgery & Counterfeiting	0	0	1	0	0	0	0	0	0	0	1	1	0	0	2	0	0	0	0	0	0	0
Fraud	0	0	1	0	3	0	5	7	3	2	2	5	2	7	5	8	12	2	3	2	0	0
Embezzlement	0	0	0	0	0	0	3	2	0	2	0	0	2	0	1	1	2	2	0	0	0	0
Stolen Property	0	0	0	0	0	1	0	2	0	0	0	0	0	0	0	0	0	0	0	0	0	0
Vandalism	0	9	7	0	2	13	9	7	4	4	1	2	2	3	0	2	2	0	0	0	0	0
Weapons	0	0	0	0	1	0	0	2	0	2	0	1	1	0	0	0	0	0	0	0	0	0
Prostitution & Common Vice Laws	0	0	0	0	0	0	0	0	0	0	0	0	0	0	0	0	0	0	0	0	0	0
Sex Offenses (Except Rape And Prostitution)	1	2	1	3	2	0	0	0	0	0	0	1	1	0	1	0	2	0	0	0	0	0
Narcotic Laws	0	0	5	4	7	8	22	13	16	9	7	4	3	20	18	15	5	1	0	2	0	0
Gambling	0	0	0	0	0	0	0	0	0	0	0	0	0	0	0	0	0	0	0	0	0	0
Family/Children	0	0	0	0	0	0	0	0	0	1	2	1	3	3	2	5	4	7	1	0	0	0
D.U.I.	0	1	0	3	3	9	24	34	37	32	26	24	18	74	55	58	44	50	23	10	4	7
Liquor Laws	0	3	23	18	48	74	115	146	124	12	6	3	2	5	5	3	2	0	0	0	0	0
Disorderly Conduct	0	0	7	1	1	1	7	19	33	24	18	11	10	10	5	6	5	4	0	2	1	0
Other	2	15	60	64	60	61	88	121	107	93	98	61	51	194	177	142	91	66	31	7	3	2
Curfew & Loitering	0	0	0	0	0	0	0	0	0	0	0	0	0	0	0	0	0	0	0	0	0	0
Run-Aways	0	0	0	0	0	0	0	0	0	0	0	0	0	0	0	0	0	0	0	0	0	0

2001 AGE OF ARRESTS BY COUNTY/ CRIME TYPE

	10 & Under	11-12	13-14	15	16	17	18	19	20	21	22	23	24	25-29	30-34	35-39	40-44	45-49	50-54	55-59	60-64	65 & Over
Mason Co.	**1**	**13**	**55**	**29**	**35**	**71**	**82**	**81**	**56**	**34**	**35**	**24**	**28**	**92**	**89**	**86**	**45**	**23**	**19**	**8**	**4**	**1**
Murder & Non-Negligent Manslaughter	0	0	0	0	0	0	0	0	0	0	0	0	0	0	0	0	0	0	0	0	0	0
Rape	0	0	0	0	0	2	0	0	1	0	0	0	0	0	2	3	0	0	0	0	0	0
Robbery	0	0	0	0	0	0	0	0	0	0	0	0	0	0	0	0	0	0	0	0	0	0
Aggravated Assault	0	0	2	0	0	1	0	1	1	0	0	0	2	1	1	1	0	0	1	0	0	0
Burglary	0	0	2	0	1	1	0	1	1	0	0	0	0	0	1	1	1	0	0	0	0	0
Larceny	1	2	11	1	3	6	6	6	5	2	4	1	5	7	3	3	2	1	0	0	1	0
Motor Vehicle Theft	0	0	1	1	1	1	1	2	0	0	0	0	0	0	1	1	2	0	0	0	0	0
Arson	0	1	1	0	0	0	0	1	0	0	0	0	0	0	0	0	0	0	0	0	0	0
Negligent Manslaughter	0	0	0	0	0	0	0	0	0	0	0	0	0	0	0	0	0	0	0	0	0	0
Assault (non-aggravated)	0	1	6	6	6	7	4	3	5	3	1	1	2	10	13	13	4	5	2	1	0	0
Forgery & Counterfeiting	0	0	1	0	0	0	0	0	0	0	0	0	0	0	1	0	1	0	0	0	0	0
Fraud	0	0	0	0	0	0	1	0	0	0	1	0	1	1	2	3	1	0	0	1	0	0
Embezzlement	0	0	0	0	0	0	0	0	0	0	0	0	0	1	1	0	0	0	0	0	0	0
Stolen Property	0	0	0	0	1	1	1	1	0	0	0	0	0	1	0	0	0	0	0	0	0	0
Vandalism	0	2	4	2	1	1	3	1	0	0	0	0	0	2	0	0	0	0	0	0	0	0
Weapons	0	0	1	0	0	0	1	0	0	0	0	0	0	3	1	0	0	0	0	0	0	0
Prostitution & Common Vice Laws	0	0	0	0	0	0	0	0	0	0	0	0	0	0	0	0	0	0	0	0	0	0
Sex Offenses (Except Rape And Prostitution)	0	3	3	0	0	0	0	1	0	0	0	1	0	0	0	1	0	0	0	0	0	0
Narcotic Laws	0	2	4	1	3	6	5	4	1	0	3	5	0	3	8	6	6	1	1	0	0	0
Gambling	0	0	0	0	0	0	0	0	0	0	0	0	0	0	0	0	0	0	0	0	0	0
Family/Childrer	0	0	0	0	0	0	0	0	0	0	0	0	0	0	0	1	0	0	0	0	0	0
D.U.I.	0	0	0	1	1	5	5	5	2	6	3	1	1	18	12	18	8	5	3	0	0	1
Liquor Laws	0	0	5	5	8	22	33	33	26	9	3	5	8	9	8	3	2	1	1	1	1	0
Disorderly Conduct	0	0	2	0	1	5	8	5	5	2	4	4	2	5	3	3	0	2	0	0	0	0
Other	0	2	12	12	9	13	14	17	9	12	16	6	7	31	32	29	18	8	11	5	2	0
Curfew & Loitering	0	0	0	0	0	0	0	0	0	0	0	0	0	0	0	0	0	0	0	0	0	0
Run-Aways	0	0	0	0	0	0	0	0	0	0	0	0	0	0	0	0	0	0	0	0	0	0
Mecosta Co.	**0**	**13**	**16**	**12**	**31**	**58**	**140**	**180**	**155**	**110**	**93**	**59**	**45**	**148**	**89**	**118**	**101**	**56**	**26**	**11**	**8**	**2**
Murder & Non-Negligent Manslaughter	0	0	0	0	0	0	0	0	0	0	0	0	0	0	0	0	0	0	0	0	0	0
Rape	0	0	0	0	0	1	0	0	0	0	1	0	0	0	0	0	0	0	0	0	0	0
Robbery	0	0	0	0	0	0	0	0	0	0	0	0	0	0	1	0	0	1	0	0	0	0
Aggravated Assault	0	2	0	1	1	4	3	4	1	3	0	4	1	4	1	5	1	2	1	0	0	0
Burglary	0	0	0	0	0	1	2	0	1	2	0	0	1	0	1	0	0	0	0	0	0	0
Larceny	0	7	6	7	4	13	7	13	5	3	0	2	1	6	5	4	1	2	0	1	1	0
Motor Vehicle Theft	0	1	0	0	0	1	0	0	0	0	0	0	0	0	0	0	0	0	0	0	0	0
Arson	0	0	0	0	0	0	0	0	0	0	0	0	0	1	0	0	0	0	0	0	0	0
Negligent Manslaughter	0	0	0	0	0	0	0	0	0	0	0	0	0	0	0	0	0	0	0	0	0	0
Assault (non-aggravated)	0	1	1	1	5	5	4	5	2	9	6	2	4	10	16	13	13	6	4	0	2	1
Forgery & Counterfeiting	0	0	0	0	0	0	0	0	0	0	0	0	0	0	0	0	0	0	0	0	0	0
Fraud	0	0	0	0	0	0	2	3	2	1	4	1	1	4	0	1	1	0	0	1	0	0
Embezzlement	0	0	0	0	0	0	0	0	0	0	0	0	0	1	1	1	0	0	0	0	0	0
Stolen Property	0	0	0	0	0	2	0	0	0	0	0	0	0	0	0	2	0	0	0	0	0	0
Vandalism	0	0	0	1	0	0	4	4	0	2	1	0	0	3	0	1	1	0	0	0	0	0
Weapons	0	0	0	0	0	0	0	1	0	0	0	0	2	0	0	0	1	1	0	0	0	0
Prostitution & Common Vice Laws	0	0	0	0	0	0	0	0	0	0	0	0	0	0	0	0	0	0	0	0	0	0
Sex Offenses (Except Rape And Prostitution)	0	0	2	0	1	0	0	0	1	1	0	0	0	0	1	2	1	0	0	0	0	0
Narcotic Laws	0	0	0	0	1	2	5	7	3	3	4	5	4	5	1	5	7	5	0	0	0	0
Gambling	0	0	0	0	0	0	0	0	0	0	0	0	0	0	0	0	0	0	0	0	0	0
Family/Childrer	0	0	0	0	0	0	0	0	1	0	1	0	0	0	1	0	0	1	0	0	0	0
D.U.I.	0	0	0	0	2	2	18	25	30	18	22	13	7	35	17	27	22	16	9	3	3	1
Liquor Laws	0	0	2	1	9	21	73	84	71	18	8	6	4	4	5	6	8	3	2	0	0	0
Disorderly Conduct	0	0	0	0	0	1	2	10	14	19	19	12	7	7	3	4	3	3	1	0	0	0
Other	0	2	5	1	8	5	20	24	24	31	27	14	13	68	36	47	42	16	9	6	2	0
Curfew & Loitering	0	0	0	0	0	0	0	0	0	0	0	0	0	0	0	0	0	0	0	0	0	0
Run-Aways	0	0	0	0	0	0	0	0	0	0	0	0	0	0	0	0	0	0	0	0	0	0
Menominee Co.	**2**	**9**	**29**	**26**	**51**	**89**	**99**	**93**	**111**	**53**	**40**	**32**	**47**	**123**	**110**	**103**	**98**	**65**	**23**	**11**	**4**	**8**
Murder & Non-Negligent Manslaughter	0	0	0	0	0	0	0	0	0	0	0	0	0	1	0	0	0	0	0	0	0	0
Rape	0	0	0	0	1	0	0	0	0	0	0	0	0	0	0	0	0	0	0	0	0	0
Robbery	0	0	0	0	0	0	0	0	0	0	0	0	0	0	1	0	0	0	0	0	0	0
Aggravated Assault	1	0	1	0	0	0	1	1	1	0	0	0	0	1	0	1	2	2	0	0	0	0

2001 AGE OF ARRESTS BY COUNTY/ CRIME TYPE

	10 & Under	11-12	13-14	15	16	17	18	19	20	21	22	23	24	25-29	30-34	35-39	40-44	45-49	50-54	55-59	60-64	65 & Over
Burglary	0	0	4	0	4	9	8	1	0	0	0	0	1	1	1	1	1	2	0	0	0	0
Larceny	1	5	3	0	4	7	0	1	2	0	0	0	2	0	2	2	1	1	0	0	0	0
Motor Vehicle Theft	0	0	0	0	1	0	0	0	0	0	1	0	0	0	0	0	0	0	0	0	0	0
Arson	0	0	0	0	0	0	0	0	0	0	0	0	0	0	0	0	0	0	0	0	0	0
Negligent Manslaughter	0	0	0	0	0	0	0	0	0	0	0	0	0	0	0	0	0	0	0	0	0	0
Assault (non-aggravated)	0	1	0	3	1	2	1	2	2	2	6	4	7	16	9	15	11	8	2	0	0	2
Forgery & Counterfeiting	0	0	0	0	0	0	0	0	0	1	0	0	0	0	1	0	0	0	0	0	0	0
Fraud	0	0	1	0	0	0	0	0	1	0	0	0	0	0	1	0	0	0	0	0	0	0
Embezzlement	0	0	0	0	0	0	0	0	0	0	0	0	0	0	0	0	0	0	1	0	0	0
Stolen Property	0	0	0	1	0	0	0	0	1	0	0	0	0	0	0	0	0	0	0	0	0	0
Vandalism	0	0	2	0	0	2	0	0	0	0	0	0	0	1	0	2	0	0	0	1	0	0
Weapons	0	0	1	0	0	0	2	1	5	2	1	0	1	2	0	0	0	1	0	0	0	1
Prostitution & Common Vice Laws	0	0	0	0	0	0	0	0	0	0	0	0	0	0	0	0	0	0	0	0	0	0
Sex Offenses (Except Rape And Prostitution)	0	0	0	0	0	0	0	1	0	0	0	0	0	0	0	1	1	0	1	0	0	0
Narcotic Laws	0	0	2	1	3	6	2	1	2	3	3	2	1	9	5	4	4	1	0	0	0	0
Gambling	0	0	0	0	0	0	0	0	0	0	0	0	0	0	0	0	0	0	0	0	0	0
Family/Children	0	0	0	0	0	0	0	0	0	0	0	0	0	0	0	0	0	0	0	0	0	0
D.U.I.	0	0	0	1	0	2	9	7	7	10	10	12	8	29	30	37	29	26	13	6	2	3
Liquor Laws	0	0	2	4	12	25	48	40	48	4	3	2	1	8	1	2	5	1	0	0	0	0
Disorderly Conduct	0	0	0	0	6	8	4	4	2	4	1	0	2	1	4	4	3	0	0	0	0	0
Other	0	3	13	16	19	28	24	34	40	27	15	12	24	54	55	34	41	23	6	4	2	2
Curfew & Loitering	0	0	0	0	0	0	0	0	0	0	0	0	0	0	0	0	0	0	0	0	0	0
Run-Aways	0	0	0	0	0	0	0	0	0	0	0	0	0	0	0	0	0	0	0	0	0	0
Midland Co.	**3**	**24**	**86**	**73**	**98**	**105**	**127**	**111**	**113**	**92**	**71**	**60**	**58**	**192**	**173**	**207**	**160**	**82**	**47**	**29**	**9**	**12**
Murder & Non-Negligent Manslaughter	0	0	0	0	0	0	0	0	0	0	0	0	0	0	0	0	0	0	0	0	0	0
Rape	0	0	0	0	1	1	0	0	0	0	0	0	0	0	0	0	0	1	0	0	0	0
Robbery	0	0	1	0	0	0	1	0	0	0	0	0	0	0	0	0	0	0	0	0	0	0
Aggravated Assault	0	0	3	2	0	3	4	5	2	3	0	2	0	5	2	14	3	5	0	2	0	0
Burglary	0	3	2	7	6	9	1	1	1	1	0	1	3	5	3	3	0	0	0	0	0	0
Larceny	0	9	37	15	28	29	17	9	12	8	1	4	2	8	7	9	5	5	4	3	0	2
Motor Vehicle Theft	0	0	0	0	0	1	1	0	1	0	1	0	1	2	2	1	0	0	0	0	0	0
Arson	0	0	0	0	1	0	0	0	0	0	0	1	0	0	1	0	0	0	0	0	0	0
Negligent Manslaughter	0	0	0	0	0	0	0	0	0	0	0	0	0	0	0	0	0	0	0	0	0	0
Assault (non-aggravated)	0	5	9	7	11	11	9	7	8	18	13	13	7	39	26	45	33	9	7	3	1	1
Forgery & Counterfeiting	0	0	0	0	0	0	0	0	0	0	0	0	0	1	0	0	0	2	0	0	0	0
Fraud	0	0	1	0	0	1	0	0	1	1	1	0	2	2	3	6	5	1	1	0	0	1
Embezzlement	0	0	0	0	0	1	0	1	1	0	1	0	0	0	0	0	0	0	0	0	0	0
Stolen Property	0	0	0	0	0	0	1	0	1	0	1	0	0	0	0	0	0	1	0	0	0	0
Vandalism	2	3	10	5	3	1	5	1	1	0	1	0	0	0	1	3	0	0	0	0	0	0
Weapons	0	0	0	0	0	1	1	0	0	0	0	0	1	0	0	0	0	0	0	0	0	0
Prostitution & Common Vice Laws	0	0	0	0	0	0	0	0	0	0	0	0	0	0	0	0	0	0	0	0	0	0
Sex Offenses (Except Rape And Prostitution)	1	1	1	1	2	0	1	1	0	0	0	0	0	0	0	0	0	0	1	0	0	0
Narcotic Laws	0	0	0	4	2	10	6	8	10	4	5	1	4	9	10	9	13	2	3	2	0	0
Gambling	0	0	0	0	0	0	0	0	0	0	0	0	0	0	0	0	0	0	0	0	0	0
Family/Children	0	0	0	0	0	0	0	0	1	0	0	0	0	2	1	2	0	0	1	0	0	0
D.U.I.	0	0	3	1	5	8	24	35	34	25	18	23	20	56	63	64	54	30	18	15	4	5
Liquor Laws	0	0	2	5	13	14	21	14	13	5	3	0	3	3	4	2	3	3	1	0	0	0
Disorderly Conduct	0	0	1	0	4	0	2	2	2	4	3	0	1	4	1	6	8	4	0	0	0	0
Other	0	3	16	26	22	15	33	27	25	23	23	15	14	56	49	43	36	19	11	4	4	3
Curfew & Loitering	0	0	0	0	0	0	0	0	0	0	0	0	0	0	0	0	0	0	0	0	0	0
Run-Aways	0	0	0	0	0	0	0	0	0	0	0	0	0	0	0	0	0	0	0	0	0	0
Missaukee Co.	**0**	**11**	**17**	**15**	**28**	**47**	**25**	**34**	**27**	**21**	**16**	**25**	**13**	**72**	**47**	**70**	**46**	**21**	**12**	**11**	**4**	**6**
Murder & Non-Negligent Manslaughter	0	0	0	0	0	0	0	0	0	0	1	0	0	0	0	0	0	0	0	0	0	0
Rape	0	0	0	0	0	0	0	1	1	0	0	0	1	0	1	0	0	0	0	0	0	0
Robbery	0	0	0	0	0	0	0	0	0	0	0	0	0	0	0	0	0	0	0	0	0	0
Aggravated Assault	0	1	0	0	0	2	0	0	0	1	0	0	0	1	1	1	2	0	1	1	0	0
Burglary	0	0	1	0	1	4	3	4	2	2	1	0	0	0	0	0	0	0	1	0	0	0
Larceny	0	1	0	2	0	2	2	0	0	0	0	0	0	2	0	0	1	0	0	0	0	0
Motor Vehicle Theft	0	0	0	0	0	0	0	0	1	0	0	0	0	0	0	0	0	0	0	0	0	0
Arson	0	0	0	0	0	0	0	0	0	0	0	0	0	0	0	0	0	0	0	0	0	0
Negligent Manslaughter	0	0	0	0	0	0	0	0	0	0	0	0	0	0	0	0	0	0	0	0	0	0

2001 AGE OF ARRESTS BY COUNTY/ CRIME TYPE

	10 & Under	11-12	13-14	15	16	17	18	19	20	21	22	23	24	25-29	30-34	35-39	40-44	45-49	50-54	55-59	60-64	65 & Over
Assault (non-aggravated)	0	7	2	0	1	2	1	0	0	1	0	0	0	5	4	7	2	2	0	0	0	2
Forgery & Counterfeiting	0	0	0	0	0	0	0	0	0	0	0	0	0	0	0	0	0	0	0	0	0	0
Fraud	0	0	0	0	0	0	0	1	0	5	1	4	2	8	2	8	1	1	0	5	0	0
Embezzlement	0	0	0	0	0	0	0	0	0	0	0	0	0	0	0	0	0	0	0	0	0	0
Stolen Property	0	0	0	0	0	0	0	1	0	0	0	0	0	1	0	0	0	0	0	0	0	0
Vandalism	0	0	2	0	3	4	0	0	0	0	0	0	0	0	0	0	1	0	2	0	0	0
Weapons	0	0	0	0	0	0	0	0	0	0	0	0	0	0	0	0	0	0	0	0	0	0
Prostitution & Common Vice Laws	0	0	0	0	0	0	0	0	0	0	0	0	0	0	0	0	0	0	0	0	0	0
Sex Offenses (Except Rape And Prostitution)	0	0	0	0	0	0	1	0	1	0	0	0	0	1	2	0	0	0	0	0	0	0
Narcotic Laws	0	0	3	1	0	0	0	3	1	1	1	0	0	6	2	2	4	1	0	0	0	0
Gambling	0	0	0	0	0	0	0	0	0	0	0	0	0	0	0	0	0	0	0	0	0	0
Family/Childrer	0	0	0	0	0	0	0	1	2	0	1	2	0	2	1	4	3	2	0	1	0	0
D.U.I.	0	0	0	0	1	5	3	3	10	2	3	3	3	9	11	8	11	6	5	2	2	3
Liquor Laws	0	0	1	1	8	10	6	6	1	0	0	0	1	2	3	0	3	2	0	0	1	0
Disorderly Conduct	0	0	1	0	0	3	0	0	0	0	1	0	0	0	0	2	0	0	0	0	0	0
Other	0	2	7	11	14	15	9	14	8	9	7	16	6	35	20	38	18	7	3	2	1	1
Curfew & Loitering	0	0	0	0	0	0	0	0	0	0	0	0	0	0	0	0	0	0	0	0	0	0
Run-Aways	0	0	0	0	0	0	0	0	0	0	0	0	0	0	0	0	0	0	0	0	0	0
Monroe Co.	**5**	**52**	**93**	**65**	**106**	**170**	**208**	**209**	**206**	**180**	**141**	**135**	**108**	**532**	**477**	**474**	**401**	**233**	**129**	**49**	**24**	**19**
Murder & Non-Negligent Manslaughter	0	0	0	0	0	0	0	0	1	0	0	0	0	0	0	0	0	0	0	0	0	0
Rape	0	0	0	0	0	3	0	0	0	0	1	0	0	1	3	1	3	0	0	0	0	0
Robbery	0	0	0	0	0	1	0	0	0	0	0	0	0	2	0	0	0	0	1	0	0	0
Aggravated Assault	0	3	3	1	4	2	2	5	7	4	4	4	0	10	13	10	11	5	2	1	2	1
Burglary	0	1	3	3	3	1	10	2	1	2	0	0	1	7	7	2	0	1	1	0	1	1
Larceny	0	7	7	7	9	26	22	13	11	8	9	2	1	15	16	19	9	5	2	0	1	0
Motor Vehicle Theft	0	1	1	2	4	2	1	3	1	1	1	2	0	3	2	5	0	0	0	0	0	0
Arson	0	1	0	1	0	2	0	1	0	0	0	0	0	0	1	0	0	0	0	0	0	1
Negligent Manslaughter	0	0	0	0	0	0	0	0	1	0	0	0	0	0	0	0	1	0	0	0	0	0
Assault (non-aggravated)	1	22	32	9	20	20	12	12	17	24	14	28	16	99	119	98	87	42	28	10	3	4
Forgery & Counterfeiting	0	0	0	0	0	1	0	0	0	0	0	1	3	6	0	2	1	0	0	0	0	0
Fraud	0	5	2	2	5	1	8	8	4	3	1	1	1	9	14	10	5	4	0	1	0	0
Embezzlement	0	0	0	0	1	5	6	2	3	0	0	1	1	1	0	0	1	0	0	1	0	0
Stolen Property	0	0	0	2	1	0	5	3	1	2	1	2	2	5	4	7	4	1	0	0	0	0
Vandalism	2	2	4	3	4	3	1	3	2	2	1	1	0	5	2	2	2	0	0	0	0	0
Weapons	0	0	0	0	2	0	2	3	2	1	0	3	0	3	3	0	3	1	0	1	0	0
Prostitution & Common Vice Laws	0	0	0	0	0	0	1	0	0	0	0	0	0	0	0	0	0	0	0	0	0	0
Sex Offenses (Except Rape And Prostitution)	2	0	3	1	0	0	2	0	0	2	0	0	0	3	0	3	3	2	0	0	0	1
Narcotic Laws	0	5	8	6	6	33	33	30	31	24	15	10	13	42	28	31	22	12	4	1	0	0
Gambling	0	0	0	0	0	0	0	0	0	0	0	0	0	1	0	0	0	0	0	0	0	0
Family/Childrer	0	0	0	1	0	0	0	0	0	0	0	0	0	0	1	0	0	0	0	0	0	0
D.U.I.	0	0	0	0	5	12	20	35	45	41	34	31	26	114	100	108	96	78	45	17	8	7
Liquor Laws	0	0	5	5	15	23	26	24	30	3	7	4	3	13	14	10	5	5	3	1	0	0
Disorderly Conduct	0	3	5	0	8	5	3	4	2	1	4	3	4	14	12	16	7	4	2	0	0	1
Other	0	2	20	22	19	30	54	61	47	62	49	42	37	179	138	150	141	73	41	16	9	3
Curfew & Loitering	0	0	0	0	0	0	0	0	0	0	0	0	0	0	0	0	0	0	0	0	0	0
Run-Aways	0	0	0	0	0	0	0	0	0	0	0	0	0	0	0	0	0	0	0	0	0	0
Montcalm Co.	**5**	**23**	**74**	**71**	**68**	**104**	**118**	**102**	**121**	**73**	**70**	**69**	**60**	**208**	**175**	**222**	**138**	**86**	**39**	**29**	**11**	**12**
Murder & Non-Negligent Manslaughter	0	0	0	0	0	0	0	0	0	0	0	0	1	0	0	0	0	0	0	0	0	0
Rape	0	1	4	0	3	2	2	1	2	0	0	0	1	0	2	3	1	0	1	1	0	1
Robbery	0	0	0	0	0	0	0	0	0	0	0	0	0	0	0	0	0	0	0	0	0	0
Aggravated Assault	2	1	0	1	0	2	2	3	2	0	2	2	2	3	3	5	3	3	0	0	0	0
Burglary	1	7	3	8	9	9	9	6	12	1	1	5	1	6	4	2	0	2	0	0	0	0
Larceny	1	5	8	9	2	6	9	4	0	2	0	2	0	0	2	4	1	0	0	0	0	0
Motor Vehicle Theft	0	1	2	2	0	0	1	2	0	0	1	0	0	0	1	2	0	0	0	1	0	0
Arson	0	0	0	0	0	0	0	0	0	0	0	0	0	0	0	0	0	0	0	0	0	0
Negligent Manslaughter	0	0	0	0	0	0	0	0	0	0	0	1	0	0	0	1	1	0	0	0	0	0
Assault (non-aggravated)	0	2	9	3	5	7	5	5	9	3	6	6	9	26	25	38	17	12	2	0	0	0
Forgery & Counterfeiting	0	0	0	0	0	0	0	1	0	1	0	1	0	1	0	0	0	0	0	0	0	0
Fraud	0	0	1	0	0	0	4	0	1	0	2	0	1	4	8	2	1	2	2	0	0	0
Embezzlement	0	0	0	0	0	0	0	0	2	1	1	1	0	1	0	1	0	0	0	0	0	0
Stolen Property	0	1	1	0	0	0	0	0	1	0	0	0	0	1	0	0	0	0	0	0	0	0

2001 AGE OF ARRESTS BY COUNTY/ CRIME TYPE

	10 & Under	11-12	13-14	15	16	17	18	19	20	21	22	23	24	25-29	30-34	35-39	40-44	45-49	50-54	55-59	60-64	65 & Over
Vandalism	0	1	4	7	2	3	2	1	1	0	2	0	1	3	3	0	1	0	0	0	0	0
Weapons	0	0	0	0	0	0	0	0	2	2	0	0	1	1	1	1	0	2	0	0	0	1
Prostitution & Common Vice Laws	0	0	0	0	0	0	0	0	0	0	0	0	0	0	0	0	0	0	0	0	0	0
Sex Offenses (Except Rape And Prostitution)	0	0	2	3	0	1	0	0	0	2	0	0	0	2	3	2	0	2	1	0	2	0
Narcotic Laws	0	0	5	1	8	4	4	7	6	5	4	1	1	8	7	6	6	3	1	0	0	0
Gambling	0	0	0	0	0	0	0	0	0	0	0	0	0	0	0	0	0	0	0	0	0	0
Family/Childrer	0	0	1	0	0	0	0	0	0	0	0	0	0	1	1	1	1	0	0	0	0	0
D.U.I.	0	0	0	0	2	7	20	12	15	16	11	16	13	38	36	53	36	29	13	11	3	6
Liquor Laws	0	0	4	13	13	30	34	25	26	5	2	3	2	9	2	7	7	5	3	4	0	1
Disorderly Conduct	0	1	1	3	1	2	0	1	0	3	1	1	1	4	2	9	2	1	2	2	1	0
Other	1	3	22	18	23	31	26	34	42	32	37	30	26	100	75	85	61	25	14	10	5	3
Curfew & Loitering	0	0	4	3	0	0	0	0	0	0	0	0	0	0	0	0	0	0	0	0	0	0
Run-Aways	0	0	3	0	0	0	0	0	0	0	0	0	0	0	0	0	0	0	0	0	0	0
Montmorency Co.	**0**	**1**	**5**	**5**	**8**	**12**	**6**	**3**	**15**	**4**	**4**	**7**	**2**	**8**	**11**	**16**	**10**	**14**	**1**	**4**	**2**	**1**
Murder & Non-Negligent Manslaughter	0	0	0	0	0	0	0	0	0	0	0	0	0	0	0	0	0	0	0	0	0	0
Rape	0	0	0	0	0	0	0	0	1	0	0	0	0	0	1	1	0	0	0	0	0	0
Robbery	0	0	0	0	0	0	0	0	0	0	0	0	0	0	0	0	0	0	0	0	0	0
Aggravated Assault	0	0	0	1	1	2	0	1	0	0	0	1	0	0	0	0	0	0	0	0	0	0
Burglary	0	0	0	2	3	2	0	0	3	0	0	1	0	0	0	0	0	0	0	0	0	0
Larceny	0	0	1	0	1	2	1	0	0	0	0	1	0	0	0	0	1	0	0	0	0	0
Motor Vehicle Theft	0	0	0	0	0	0	0	0	0	0	0	0	0	0	0	0	0	0	0	0	0	0
Arson	0	0	1	0	0	1	0	0	0	0	0	0	0	0	0	0	0	0	0	0	0	0
Negligent Manslaughter	0	0	0	0	0	0	0	0	0	0	0	0	0	0	0	0	0	0	0	0	0	0
Assault (non-aggravated)	0	0	1	0	0	0	1	0	1	0	0	0	1	1	0	1	1	1	0	0	0	0
Forgery & Counterfeiting	0	0	0	0	0	0	0	0	0	0	0	0	0	0	0	0	0	0	0	0	0	0
Fraud	0	0	0	0	0	0	2	1	0	1	0	0	0	2	2	2	2	1	0	1	0	0
Embezzlement	0	0	0	0	0	0	0	0	0	0	0	0	0	0	0	0	0	0	0	0	1	0
Stolen Property	0	0	0	0	0	0	0	0	0	0	0	0	0	0	0	0	0	0	0	0	0	0
Vandalism	0	0	0	1	0	0	0	0	0	0	0	1	0	0	0	0	0	0	0	0	0	0
Weapons	0	0	0	0	0	0	0	0	0	0	0	0	0	0	0	0	0	0	1	0	0	0
Prostitution & Common Vice Laws	0	0	0	0	0	0	0	0	0	0	0	0	0	0	0	0	0	0	0	0	0	0
Sex Offenses (Except Rape And Prostitution)	0	1	1	0	0	0	0	0	0	0	0	0	0	0	1	0	1	1	0	1	0	0
Narcotic Laws	0	0	0	0	0	0	1	1	4	1	2	2	0	3	0	3	0	1	0	1	0	0
Gambling	0	0	0	0	0	0	0	0	0	0	0	0	0	0	0	0	0	0	0	0	0	0
Family/Childrer	0	0	0	0	0	0	0	0	0	0	0	0	0	0	0	0	0	0	0	0	0	0
D.U.I.	0	0	0	0	0	0	1	0	1	0	1	0	0	0	2	2	0	3	0	1	1	1
Liquor Laws	0	0	0	1	1	2	0	0	1	1	0	0	0	0	1	0	0	0	0	0	0	0
Disorderly Conduct	0	0	0	0	0	1	0	0	0	0	0	0	0	0	0	0	1	0	0	0	0	0
Other	0	0	1	0	2	2	0	0	4	1	1	1	1	2	4	7	4	7	0	0	0	0
Curfew & Loitering	0	0	0	0	0	0	0	0	0	0	0	0	0	0	0	0	0	0	0	0	0	0
Run-Aways	0	0	0	0	0	0	0	0	0	0	0	0	0	0	0	0	0	0	0	0	0	0
Muskegon Co.	**9**	**58**	**143**	**147**	**205**	**235**	**285**	**196**	**164**	**171**	**162**	**182**	**160**	**606**	**476**	**482**	**448**	**250**	**126**	**58**	**26**	**23**
Murder & Non-Negligent Manslaughter	0	0	0	0	0	0	0	0	1	0	0	0	0	1	0	0	0	0	0	0	1	0
Rape	0	0	3	0	1	6	2	0	1	0	1	0	2	3	2	4	1	0	1	0	0	0
Robbery	0	0	1	0	3	0	1	2	0	1	0	0	2	3	6	5	2	0	0	0	0	0
Aggravated Assault	0	4	5	8	4	11	5	7	10	7	10	11	4	33	22	19	15	11	3	3	2	1
Burglary	0	3	2	2	3	6	6	1	2	1	5	1	3	9	3	4	3	1	2	1	0	0
Larceny	2	12	25	10	12	22	18	13	4	12	9	5	5	20	31	37	30	13	8	2	0	0
Motor Vehicle Theft	0	2	4	4	8	8	4	2	2	0	0	0	1	3	3	1	0	1	0	0	0	0
Arson	0	0	0	0	0	1	0	0	0	0	0	0	1	1	2	0	0	1	0	0	0	0
Negligent Manslaughter	0	0	0	0	0	0	0	0	0	0	0	0	0	1	0	0	0	0	0	0	0	0
Assault (non-aggravated)	2	9	18	11	18	19	24	24	18	21	21	35	20	104	88	94	64	39	22	4	4	4
Forgery & Counterfeiting	0	0	0	0	4	0	1	0	1	0	0	1	1	5	3	1	4	4	1	0	0	0
Fraud	0	0	0	0	1	2	2	2	3	6	3	1	3	21	10	6	12	7	0	1	0	0
Embezzlement	0	0	0	0	0	3	1	0	0	0	0	0	1	3	1	3	2	1	0	0	0	0
Stolen Property	0	0	0	0	0	0	3	1	0	0	0	1	1	0	0	0	1	2	0	0	0	0
Vandalism	0	5	9	7	16	3	21	6	3	2	2	1	5	7	5	2	4	4	0	0	0	0
Weapons	0	0	0	1	2	0	3	1	1	1	0	1	1	11	3	4	4	0	0	0	0	0
Prostitution & Common Vice Laws	0	0	0	0	0	0	0	0	0	0	0	0	0	2	5	3	5	0	0	0	0	0
Sex Offenses (Except Rape And Prostitution)	0	1	1	2	2	0	1	0	0	1	0	2	1	1	4	3	2	2	0	0	1	1
Narcotic Laws	0	2	4	11	22	29	35	24	19	22	20	18	18	57	28	21	17	7	7	2	0	1

2001 AGE OF ARRESTS BY COUNTY/ CRIME TYPE

	10 & Under	11-12	13-14	15	16	17	18	19	20	21	22	23	24	25-29	30-34	35-39	40-44	45-49	50-54	55-59	60-64	65 & Over
Gambling	0	0	0	0	0	0	0	0	0	0	0	0	0	0	0	0	0	0	0	0	0	0
Family/Childrer	0	0	0	0	0	1	1	0	0	0	2	0	0	4	3	2	0	4	0	0	0	0
D.U.I.	0	0	0	0	2	13	32	24	22	30	27	36	24	100	95	101	129	79	45	24	11	7
Liquor Laws	0	0	2	8	19	42	30	31	14	5	3	6	5	19	8	12	8	7	2	1	1	0
Disorderly Conduct	2	7	32	26	19	15	20	6	14	12	13	11	7	19	18	24	18	9	7	2	1	2
Other	2	12	35	46	59	54	75	52	49	50	46	52	55	179	136	136	127	58	28	18	5	7
Curfew & Loitering	1	1	0	3	3	0	0	0	0	0	0	0	0	0	0	0	0	0	0	0	0	0
Run-Aways	0	0	2	8	7	0	0	0	0	0	0	0	0	0	0	0	0	0	0	0	0	0
Newaygo Co.	**3**	**16**	**113**	**62**	**89**	**134**	**128**	**94**	**100**	**73**	**53**	**56**	**54**	**218**	**213**	**239**	**194**	**100**	**70**	**26**	**13**	**22**
Murder & Non-Negligent Manslaughter	0	0	0	0	0	0	0	0	0	0	0	0	0	0	0	0	0	0	0	0	0	0
Rape	0	1	1	1	0	0	0	0	0	0	0	0	0	1	1	0	0	1	0	1	0	0
Robbery	0	0	0	0	0	0	0	0	0	0	0	0	0	0	0	1	0	1	0	0	0	0
Aggravated Assault	0	1	2	0	2	4	1	1	5	3	0	1	1	4	1	8	5	6	2	1	0	0
Burglary	0	1	14	2	3	9	3	4	2	4	0	1	0	2	0	3	1	1	1	0	0	0
Larceny	3	6	13	6	16	11	10	4	2	2	1	2	2	6	6	3	2	0	5	1	0	0
Motor Vehicle Theft	0	0	0	1	1	1	0	0	0	1	0	0	0	1	2	3	1	1	0	0	0	0
Arson	0	0	0	0	0	0	0	0	0	0	0	0	0	0	0	0	1	0	1	0	0	0
Negligent Manslaughter	0	0	0	0	0	0	0	0	0	0	0	1	0	0	0	0	0	0	0	0	0	0
Assault (non-aggravated)	0	0	6	5	5	6	6	12	8	3	10	8	4	24	31	38	22	14	5	2	0	1
Forgery & Counterfeiting	0	0	0	0	0	0	1	2	0	0	0	0	1	0	1	0	0	0	0	0	0	0
Fraud	0	0	0	0	1	0	1	1	2	1	1	0	1	6	3	4	2	0	1	0	0	0
Embezzlement	0	0	0	0	0	0	2	0	0	1	1	0	0	0	1	0	0	0	0	0	0	0
Stolen Property	0	0	0	1	0	0	0	1	0	0	0	0	0	2	2	0	0	0	0	0	0	0
Vandalism	0	0	44	3	10	17	3	0	0	1	1	3	1	1	2	3	1	0	0	0	0	0
Weapons	0	0	0	0	1	0	2	0	1	0	0	1	2	3	2	1	2	0	0	0	0	2
Prostitution & Common Vice Laws	0	0	0	0	0	0	0	0	0	0	0	0	0	0	0	0	0	0	0	0	0	0
Sex Offenses (Except Rape And Prostitution)	0	1	0	0	0	0	4	0	2	0	0	2	0	1	4	2	6	0	0	0	0	0
Narcotic Laws	0	0	2	4	5	11	11	6	5	7	1	3	6	22	8	10	16	6	3	0	1	0
Gambling	0	0	0	0	0	0	0	0	0	0	0	0	0	0	0	0	0	0	0	0	0	0
Family/Childrer	0	0	0	0	0	0	0	0	0	0	0	0	0	1	2	0	0	0	0	0	0	0
D.U.I.	0	0	0	0	2	6	7	7	14	16	11	17	18	53	54	77	68	39	29	10	8	12
Liquor Laws	0	1	2	9	14	23	53	34	31	8	10	2	1	19	20	22	9	9	8	1	0	2
Disorderly Conduct	0	0	0	0	0	0	1	0	1	3	2	1	1	6	3	5	5	2	1	2	0	0
Other	0	5	29	30	29	46	23	22	27	23	15	14	16	66	70	59	53	20	14	8	4	5
Curfew & Loitering	0	0	0	0	0	0	0	0	0	0	0	0	0	0	0	0	0	0	0	0	0	0
Run-Aways	0	0	0	0	0	0	0	0	0	0	0	0	0	0	0	0	0	0	0	0	0	0
Oakland Co.	**18**	**176**	**646**	**670**	**1072**	**1687**	**1749**	**1607**	**1433**	**1250**	**1037**	**934**	**935**	**3575**	**3167**	**3131**	**2720**	**1837**	**898**	**424**	**139**	**215**
Murder & Non-Negligent Manslaughter	0	0	0	0	1	1	1	0	1	2	0	1	1	3	0	0	0	0	0	0	0	0
Rape	0	0	2	1	2	4	6	3	3	5	2	4	3	7	8	10	5	2	1	2	0	0
Robbery	0	1	5	10	6	19	11	12	13	7	4	5	4	17	14	20	10	8	2	1	0	0
Aggravated Assault	1	8	14	12	26	32	33	26	30	31	36	26	32	118	129	101	106	60	33	16	10	13
Burglary	2	14	43	18	26	39	20	23	24	15	14	8	5	30	37	41	24	9	2	0	0	0
Larceny	9	90	274	227	310	417	310	207	134	106	82	64	74	240	278	273	290	223	104	48	13	22
Motor Vehicle Theft	0	1	10	11	14	25	12	11	7	4	2	6	3	10	11	12	9	5	0	0	0	0
Arson	0	1	8	6	5	3	0	1	1	0	1	0	0	1	0	1	1	4	0	0	0	0
Negligent Manslaughter	0	0	0	0	0	0	0	0	1	1	0	0	1	0	1	2	0	0	0	0	0	0
Assault (non-aggravated)	1	13	42	29	44	61	45	54	55	64	63	66	57	234	292	338	261	151	60	33	16	18
Forgery & Counterfeiting	0	0	0	0	3	2	3	3	6	3	3	6	5	14	16	16	14	12	4	1	1	1
Fraud	0	0	2	0	12	16	23	23	26	19	15	20	15	77	64	63	42	35	10	3	2	2
Embezzlement	0	0	1	1	10	22	31	17	17	11	10	12	8	42	21	19	20	8	11	0	0	0
Stolen Property	0	2	4	15	18	27	23	16	16	17	15	8	12	29	27	21	30	16	9	1	0	0
Vandalism	4	13	32	33	59	22	35	9	11	9	11	6	7	16	21	8	11	9	3	2	0	0
Weapons	0	0	9	6	13	16	10	21	14	16	20	17	12	64	46	31	21	12	9	5	4	2
Prostitution & Common Vice Laws	0	0	0	0	0	2	1	0	0	2	4	2	1	15	13	17	8	4	3	1	1	2
Sex Offenses (Except Rape And Prostitution)	0	6	11	3	2	4	2	3	3	8	9	4	5	14	21	19	19	6	9	3	0	7
Narcotic Laws	0	7	46	75	108	237	251	215	223	192	151	115	132	474	343	324	244	151	71	24	5	3
Gambling	0	0	0	0	0	2	1	2	1	0	1	0	0	3	1	2	0	0	1	0	0	1
Family/Childrer	0	1	0	1	1	1	2	0	3	0	0	1	0	9	15	16	10	5	1	1	0	0
D.U.I.	0	0	1	4	41	134	208	240	240	294	263	255	273	1082	927	930	844	599	312	186	57	95

2001 AGE OF ARRESTS BY COUNTY/ CRIME TYPE

	10 & Under	11-12	13-14	15	16	17	18	19	20	21	22	23	24	25-29	30-34	35-39	40-44	45-49	50-54	55-59	60-64	65 & Over
Liquor Laws	0	3	42	86	206	368	440	410	294	74	54	41	30	104	94	104	98	62	43	12	3	5
Disorderly Conduct	0	1	15	16	28	51	46	47	44	74	56	47	48	141	145	118	107	86	37	19	9	4
Other	1	15	85	116	137	182	235	264	266	296	221	220	207	831	643	645	546	370	173	66	18	40
Curfew & Loitering	0	0	0	0	0	0	0	0	0	0	0	0	0	0	0	0	0	0	0	0	0	0
Run-Aways	0	0	0	0	0	0	0	0	0	0	0	0	0	0	0	0	0	0	0	0	0	0
Oceana Co.	**1**	**5**	**29**	**33**	**28**	**20**	**26**	**23**	**16**	**20**	**9**	**14**	**7**	**37**	**42**	**44**	**36**	**22**	**11**	**5**	**2**	**2**
Murder & Non-Negligent Manslaughter	0	0	0	0	0	0	0	0	0	0	0	0	0	0	0	0	0	0	0	0	0	0
Rape	0	0	0	0	0	0	0	0	0	0	0	0	0	0	0	1	0	0	0	0	0	0
Robbery	0	0	0	0	0	0	0	0	0	0	0	0	0	0	0	0	0	0	0	0	0	0
Aggravated Assault	0	0	1	0	0	0	0	0	0	0	0	2	0	1	0	1	0	0	0	0	0	0
Burglary	0	0	3	4	3	1	1	0	1	0	0	0	0	1	0	0	1	0	0	0	0	0
Larceny	0	2	1	0	4	1	0	1	0	0	1	0	0	0	0	0	0	0	0	0	0	0
Motor Vehicle Theft	0	0	0	0	1	0	0	0	0	0	0	0	0	0	0	0	0	0	0	0	0	0
Arson	0	0	0	0	1	0	0	0	0	0	0	0	0	0	0	0	0	0	0	0	0	0
Negligent Manslaughter	0	0	0	0	0	0	0	0	0	0	0	0	0	0	0	0	0	0	0	0	0	0
Assault (non-aggravated)	0	0	1	4	3	2	1	2	1	0	2	2	0	6	5	6	6	5	0	0	0	1
Forgery & Counterfeiting	0	0	0	0	0	0	0	0	0	0	0	1	0	0	1	0	0	1	0	0	0	0
Fraud	0	0	0	0	0	0	0	0	0	0	0	0	0	1	1	0	0	0	0	0	0	0
Embezzlement	0	0	0	0	0	0	0	0	0	0	0	0	0	0	0	0	0	0	1	0	0	0
Stolen Property	0	0	0	0	0	0	0	0	0	0	0	0	1	0	0	0	0	0	0	0	1	0
Vandalism	1	1	0	4	0	1	0	0	0	0	0	0	0	0	0	0	0	0	0	0	0	0
Weapons	0	0	1	0	0	0	0	0	0	1	0	0	0	0	0	1	0	0	0	0	0	0
Prostitution & Common Vice Laws	0	0	0	0	0	0	0	0	0	0	0	0	0	0	0	0	0	0	0	0	0	0
Sex Offenses (Except Rape And Prostitution)	0	1	4	0	0	1	0	0	0	0	0	0	0	0	1	0	2	0	0	0	0	0
Narcotic Laws	0	0	3	1	1	1	3	1	3	2	2	0	0	1	4	5	0	0	0	0	0	0
Gambling	0	0	0	0	0	0	0	0	0	0	0	0	0	0	0	0	0	0	0	0	0	0
Family/Children	0	0	0	0	0	0	0	0	0	0	0	0	0	0	1	0	0	0	0	0	0	0
D.U.I.	0	0	0	0	0	0	0	4	3	5	0	3	0	9	9	11	11	7	3	2	1	1
Liquor Laws	0	0	7	2	4	6	6	9	5	3	1	1	2	5	4	7	5	3	1	0	0	0
Disorderly Conduct	0	0	5	1	1	0	0	0	0	0	2	1	0	0	0	2	1	0	0	1	0	0
Other	0	1	3	16	10	7	15	6	3	9	1	4	4	13	16	10	10	6	6	2	0	0
Curfew & Loitering	0	0	0	0	0	0	0	0	0	0	0	0	0	0	0	0	0	0	0	0	0	0
Run-Aways	0	0	0	1	0	0	0	0	0	0	0	0	0	0	0	0	0	0	0	0	0	0
Ogemaw Co.	**0**	**9**	**13**	**8**	**24**	**42**	**54**	**68**	**42**	**48**	**26**	**17**	**31**	**107**	**99**	**116**	**100**	**73**	**40**	**23**	**13**	**11**
Murder & Non-Negligent Manslaughter	0	0	0	0	0	0	0	0	0	0	0	0	0	0	0	0	0	0	0	0	0	0
Rape	0	0	0	0	1	0	0	3	1	0	0	0	0	0	0	1	0	1	1	0	0	0
Robbery	0	0	0	0	0	0	0	0	0	0	0	0	0	0	0	0	0	0	0	0	0	0
Aggravated Assault	0	0	1	0	0	1	1	0	1	1	1	0	2	4	4	3	3	4	1	0	1	0
Burglary	0	2	1	1	1	5	5	6	2	0	0	0	0	0	0	0	1	0	0	0	0	0
Larceny	0	0	0	2	1	4	3	4	1	4	0	0	0	2	1	0	1	3	1	1	0	0
Motor Vehicle Theft	0	0	2	0	1	0	0	0	0	0	0	0	0	2	0	0	0	0	0	0	0	0
Arson	0	0	0	0	0	2	0	1	0	0	0	0	0	0	0	1	0	0	0	0	0	0
Negligent Manslaughter	0	0	0	0	0	0	0	0	0	0	0	0	0	0	0	0	0	0	0	0	0	0
Assault (non-aggravated)	0	2	1	0	1	4	4	4	7	5	0	1	3	4	12	7	15	1	3	3	4	1
Forgery & Counterfeiting	0	0	0	0	0	0	0	1	0	0	0	0	0	0	0	0	0	0	0	0	0	0
Fraud	0	0	0	0	0	0	0	1	1	0	1	1	2	1	0	4	1	3	0	0	0	0
Embezzlement	0	0	0	0	0	1	2	0	0	2	0	0	0	0	0	0	2	0	0	0	0	0
Stolen Property	0	0	0	0	0	1	0	1	1	0	0	0	0	1	0	0	0	0	0	0	0	1
Vandalism	0	0	0	0	1	1	0	0	0	0	1	0	0	1	0	2	1	0	0	0	0	0
Weapons	0	0	0	0	0	0	1	1	0	0	0	0	0	2	0	1	1	1	0	0	0	0
Prostitution & Common Vice Laws	0	0	0	0	0	0	0	0	0	0	0	0	0	0	0	0	0	0	0	0	0	0
Sex Offenses (Except Rape And Prostitution)	0	2	2	0	1	1	1	0	0	0	0	0	0	1	0	1	1	1	0	1	0	0
Narcotic Laws	0	0	0	1	2	5	3	8	7	4	3	4	3	5	4	3	8	2	1	1	0	0
Gambling	0	0	0	0	0	0	0	0	0	0	0	0	0	0	0	0	0	0	0	0	0	0
Family/Children	0	0	0	0	0	0	0	0	0	0	0	0	0	1	0	0	1	0	0	0	0	0
D.U.I.	0	0	0	0	1	3	9	9	2	7	7	6	3	20	28	38	15	24	11	7	2	3
Liquor Laws	0	0	0	0	5	2	6	3	3	3	2	0	0	4	4	5	5	2	0	0	0	0
Disorderly Conduct	0	0	2	0	0	0	0	0	0	3	1	1	0	0	3	2	3	1	4	2	2	0
Other	0	3	4	4	9	12	19	26	16	19	10	4	18	59	43	48	42	30	18	8	4	6
Curfew & Loitering	0	0	0	0	0	0	0	0	0	0	0	0	0	0	0	0	0	0	0	0	0	0
Run-Aways	0	0	0	0	0	0	0	0	0	0	0	0	0	0	0	0	0	0	0	0	0	0

2001 AGE OF ARRESTS BY COUNTY/ CRIME TYPE

	10 & Under	11-12	13-14	15	16	17	18	19	20	21	22	23	24	25-29	30-34	35-39	40-44	45-49	50-54	55-59	60-64	65 & Over
Ontonagon Co.	**0**	**2**	**6**	**11**	**18**	**26**	**22**	**12**	**13**	**7**	**7**	**10**	**4**	**26**	**27**	**21**	**34**	**22**	**12**	**5**	**4**	**7**
Murder & Non-Negligent Manslaughter	0	0	0	0	0	0	0	0	0	0	0	0	0	0	0	0	0	0	0	0	0	0
Rape	0	0	0	0	0	1	1	0	0	0	0	0	0	0	1	0	0	0	0	0	0	0
Robbery	0	0	0	0	0	0	0	0	0	0	0	0	0	0	0	0	0	0	0	0	0	0
Aggravated Assault	0	0	0	1	0	1	0	0	1	0	0	2	0	1	0	0	1	0	0	0	0	1
Burglary	0	0	0	0	1	2	0	0	0	0	1	0	0	1	1	0	1	0	0	0	0	0
Larceny	0	0	0	0	0	0	1	0	0	0	0	0	0	1	3	0	2	1	1	0	0	0
Motor Vehicle Theft	0	0	1	0	1	0	0	0	0	0	1	0	0	0	0	0	0	0	0	0	0	0
Arson	0	0	0	0	0	0	0	0	0	0	0	0	0	0	0	0	0	0	0	0	0	0
Negligent Manslaughter	0	0	0	0	0	0	0	0	0	0	0	0	0	0	0	0	0	0	0	0	0	0
Assault (non-aggravated)	0	0	1	1	0	3	0	0	1	1	1	0	0	2	2	3	8	5	3	0	0	1
Forgery & Counterfeiting	0	0	0	0	0	0	0	0	0	0	0	0	0	0	0	0	0	0	0	0	0	0
Fraud	0	0	0	0	0	0	0	0	1	1	0	0	0	2	2	0	0	0	0	1	0	0
Embezzlement	0	0	0	0	0	0	0	0	0	0	0	0	0	0	0	0	0	0	0	0	0	0
Stolen Property	0	0	0	0	2	1	0	0	0	0	0	0	0	0	0	0	0	0	0	0	0	0
Vandalism	0	0	0	0	0	2	1	0	0	0	1	0	0	1	0	0	0	1	0	0	0	0
Weapons	0	0	0	0	0	0	1	0	0	0	0	0	0	0	0	1	1	0	1	0	0	0
Prostitution & Common Vice Laws	0	0	0	0	0	0	0	0	0	0	0	0	0	0	0	0	0	0	0	0	0	0
Sex Offenses (Except Rape And Prostitution)	0	0	1	0	0	0	0	0	0	0	0	0	0	0	1	0	0	0	0	0	0	0
Narcotic Laws	0	1	0	2	3	0	1	0	1	0	0	1	1	0	6	0	2	0	0	0	0	0
Gambling	0	0	0	0	0	0	0	0	0	0	0	0	0	0	0	0	0	0	0	0	0	0
Family/Childrer	0	0	0	0	0	0	0	0	0	0	0	0	0	0	0	0	0	0	0	0	0	0
D.U.I.	0	0	1	0	2	7	6	5	3	0	0	6	0	9	5	9	9	11	5	3	4	0
Liquor Laws	0	0	0	3	0	4	3	4	6	3	1	0	1	3	0	0	0	0	0	0	0	0
Disorderly Conduct	0	0	0	0	0	1	0	1	0	1	0	0	0	0	0	3	1	1	0	1	0	0
Other	0	1	2	4	9	4	8	2	0	1	2	1	2	6	6	5	9	3	2	0	0	5
Curfew & Loitering	0	0	0	0	0	0	0	0	0	0	0	0	0	0	0	0	0	0	0	0	0	0
Run-Aways	0	0	0	0	0	0	0	0	0	0	0	0	0	0	0	0	0	0	0	0	0	0
Osceola Co.	**0**	**10**	**23**	**20**	**34**	**30**	**35**	**41**	**31**	**42**	**28**	**28**	**32**	**83**	**97**	**97**	**96**	**42**	**18**	**9**	**4**	**7**
Murder & Non-Negligent Manslaughter	0	0	0	0	0	0	0	0	0	0	0	0	0	0	0	0	0	0	0	0	0	0
Rape	0	0	0	0	0	1	1	0	0	0	1	1	0	0	0	1	0	0	0	0	0	0
Robbery	0	0	0	0	0	0	0	0	0	0	0	0	0	0	0	0	0	0	0	0	0	0
Aggravated Assault	0	2	0	3	1	0	1	0	0	0	2	1	1	1	5	2	1	0	0	0	0	0
Burglary	0	1	4	1	1	1	1	2	0	1	0	5	0	0	0	0	1	1	0	0	0	0
Larceny	0	1	2	0	1	1	2	0	1	0	1	0	2	2	1	2	1	0	0	0	0	0
Motor Vehicle Theft	0	0	0	0	1	2	1	1	0	1	0	1	0	2	0	0	0	0	0	0	0	0
Arson	0	0	0	0	0	0	0	0	0	0	0	0	1	0	0	2	1	0	0	0	0	0
Negligent Manslaughter	0	0	0	0	0	0	0	0	0	0	0	0	0	0	0	0	0	0	0	0	0	0
Assault (non-aggravated)	0	4	5	3	9	5	2	4	4	3	2	2	3	7	12	9	4	2	0	0	0	2
Forgery & Counterfeiting	0	0	0	0	0	0	0	0	0	0	0	1	1	1	0	2	0	0	0	0	0	0
Fraud	0	0	0	1	0	1	0	2	0	1	1	4	0	3	3	4	0	1	0	5	0	0
Embezzlement	0	0	0	0	0	0	0	0	0	0	0	0	0	0	0	0	0	0	0	0	0	0
Stolen Property	0	0	0	0	0	1	0	0	0	0	0	0	0	0	0	0	0	0	0	0	0	0
Vandalism	0	0	1	1	0	2	0	0	0	0	0	0	0	0	0	1	0	0	0	0	0	0
Weapons	0	0	0	0	1	1	0	0	0	0	0	0	0	1	0	0	0	0	0	0	0	0
Prostitution & Common Vice Laws	0	0	0	0	0	0	0	0	0	0	0	0	0	0	0	0	0	0	0	0	0	0
Sex Offenses (Except Rape And Prostitution)	0	0	0	1	0	0	0	0	0	0	0	0	0	0	0	2	1	0	0	0	0	0
Narcotic Laws	0	0	1	0	2	1	4	3	2	1	1	2	1	2	1	1	6	0	1	0	0	0
Gambling	0	0	0	0	0	0	0	0	0	0	0	0	0	0	0	0	0	0	0	0	0	0
Family/Childrer	0	0	0	0	0	0	0	0	0	0	0	0	0	1	0	1	2	1	0	0	0	0
D.U.I.	0	0	0	0	3	5	1	4	2	8	5	2	6	9	11	16	22	8	5	0	2	2
Liquor Laws	0	0	1	0	7	6	6	2	4	3	3	1	0	4	3	6	5	2	1	0	0	0
Disorderly Conduct	0	0	0	0	0	0	0	0	2	0	0	0	0	1	2	0	0	1	0	1	0	0
Other	0	2	9	10	8	3	16	23	16	24	12	8	17	49	59	48	52	26	11	3	2	3
Curfew & Loitering	0	0	0	0	0	0	0	0	0	0	0	0	0	0	0	0	0	0	0	0	0	0
Run-Aways	0	0	0	0	0	0	0	0	0	0	0	0	0	0	0	0	0	0	0	0	0	0
Oscoda Co.	**0**	**1**	**7**	**8**	**12**	**34**	**36**	**34**	**26**	**17**	**14**	**17**	**11**	**38**	**45**	**42**	**40**	**31**	**14**	**8**	**4**	**8**
Murder & Non-Negligent Manslaughter	0	0	0	0	0	0	0	0	0	0	0	0	0	0	0	0	0	0	0	0	0	0
Rape	0	0	0	0	0	0	0	0	0	0	0	0	0	0	0	0	0	0	0	0	0	0
Robbery	0	0	0	0	0	0	0	0	0	0	0	0	0	0	0	0	0	0	0	0	0	0
Aggravated Assault	0	0	0	0	0	0	1	0	0	1	0	0	0	0	0	0	1	1	1	0	1	0

2001 AGE OF ARRESTS BY COUNTY/ CRIME TYPE

	10 & Under	11-12	13-14	15	16	17	18	19	20	21	22	23	24	25-29	30-34	35-39	40-44	45-49	50-54	55-59	60-64	65 & Over
Burglary	0	0	0	0	0	0	1	0	0	0	0	0	0	0	0	0	0	0	0	0	0	0
Larceny	0	0	2	3	0	1	2	1	1	0	0	0	0	0	0	0	1	1	1	0	0	0
Motor Vehicle Theft	0	0	0	0	1	0	0	0	0	0	0	0	0	0	0	2	0	0	0	0	0	0
Arson	0	0	0	0	0	0	0	0	0	0	0	0	0	0	0	0	0	0	0	0	0	0
Negligent Manslaughter	0	0	0	0	0	0	0	0	0	0	0	0	0	0	0	0	0	0	0	0	0	0
Assault (non-aggravated)	0	0	0	0	0	1	2	2	1	0	0	0	0	2	5	2	2	4	0	1	0	1
Forgery & Counterfeiting	0	0	0	0	0	0	0	0	0	0	0	0	0	0	0	0	0	0	0	0	0	0
Fraud	0	0	0	0	0	0	0	0	0	1	0	0	0	0	1	0	1	0	0	0	0	0
Embezzlement	0	0	0	0	0	0	0	0	0	0	0	0	0	0	0	0	0	0	0	0	0	0
Stolen Property	0	0	0	0	0	0	0	0	0	0	0	0	0	0	0	0	0	0	0	0	0	0
Vandalism	0	1	1	1	0	0	1	0	0	0	0	0	0	0	0	0	1	0	0	0	0	1
Weapons	0	0	0	0	0	0	0	0	0	1	0	0	0	1	0	0	0	1	0	0	0	0
Prostitution & Common Vice Laws	0	0	0	0	0	0	0	0	0	0	0	0	0	0	0	0	0	0	0	0	0	0
Sex Offenses (Except Rape And Prostitution)	0	0	1	0	1	0	0	0	0	0	0	0	0	0	0	0	0	0	0	0	0	1
Narcotic Laws	0	0	0	2	0	11	1	5	1	1	2	2	3	1	4	0	3	0	0	1	0	0
Gambling	0	0	0	0	0	0	0	0	0	0	0	0	0	0	0	0	0	0	0	0	0	0
Family/Children	0	0	0	0	0	0	0	0	0	1	0	0	3	2	5	5	3	3	0	1	0	0
D.U.I.	0	0	0	0	0	1	1	0	3	0	1	5	1	4	1	9	8	12	7	2	2	3
Liquor Laws	0	0	1	0	4	6	12	13	6	2	1	1	0	2	1	0	0	0	0	0	0	0
Disorderly Conduct	0	0	0	0	2	3	3	0	0	0	0	0	0	1	2	0	4	1	1	1	0	0
Other	0	0	2	2	4	11	12	13	14	10	10	9	4	25	26	24	16	8	4	2	1	2
Curfew & Loitering	0	0	0	0	0	0	0	0	0	0	0	0	0	0	0	0	0	0	0	0	0	0
Run-Aways	0	0	0	0	0	0	0	0	0	0	0	0	0	0	0	0	0	0	0	0	0	0
Otsego Co.	**0**	**9**	**49**	**46**	**62**	**61**	**66**	**57**	**36**	**31**	**30**	**29**	**29**	**98**	**106**	**103**	**89**	**47**	**23**	**8**	**6**	**6**
Murder & Non-Negligent Manslaughter	0	0	0	0	0	0	0	0	0	0	0	0	0	0	0	0	0	0	0	0	0	0
Rape	0	0	0	0	0	0	1	0	0	0	1	0	1	0	0	0	0	0	0	0	0	0
Robbery	0	0	0	0	0	0	0	0	0	0	0	0	0	0	0	0	0	0	1	0	0	0
Aggravated Assault	0	0	1	1	1	0	2	2	0	1	2	0	1	2	3	2	2	1	0	0	0	0
Burglary	0	0	1	1	0	1	1	0	0	0	0	0	0	1	2	1	3	0	0	0	0	0
Larceny	0	3	13	13	13	22	10	5	1	1	2	1	0	2	1	6	4	2	2	0	0	0
Motor Vehicle Theft	0	1	2	3	3	1	1	0	0	0	0	0	1	0	1	0	0	1	0	0	0	0
Arson	0	0	0	0	0	0	0	0	0	0	0	0	0	0	0	0	0	0	0	0	0	0
Negligent Manslaughter	0	0	0	0	0	0	0	0	0	0	0	1	0	0	0	0	0	0	0	0	0	0
Assault (non-aggravated)	0	0	8	3	2	2	3	3	0	2	3	2	2	9	12	17	12	3	1	0	0	2
Forgery & Counterfeiting	0	0	0	0	0	0	0	0	0	0	0	0	0	0	0	0	0	0	0	0	0	0
Fraud	0	0	0	0	0	1	1	1	0	1	2	1	0	4	7	6	9	1	0	0	1	0
Embezzlement	0	0	0	0	0	1	2	0	0	1	0	0	0	2	0	0	0	0	0	0	0	0
Stolen Property	0	0	0	0	0	0	0	0	1	0	0	0	0	0	0	0	0	0	0	0	0	0
Vandalism	0	1	4	4	2	2	0	1	0	0	0	1	0	1	2	0	1	0	0	0	0	0
Weapons	0	0	0	0	0	0	0	0	1	0	0	0	0	2	1	0	2	0	0	0	0	1
Prostitution & Common Vice Laws	0	0	0	0	0	0	0	0	0	0	0	0	0	0	0	0	0	0	0	0	0	0
Sex Offenses (Except Rape And Prostitution)	0	1	0	1	1	3	2	1	0	0	0	0	0	1	0	0	0	1	0	0	0	0
Narcotic Laws	0	1	2	5	11	5	7	7	6	5	4	3	5	4	7	8	3	6	1	0	1	0
Gambling	0	0	0	0	0	0	0	0	0	0	0	0	0	0	0	0	0	0	0	0	0	0
Family/Children	0	0	0	0	1	0	1	0	0	0	0	0	0	2	1	1	0	0	0	0	0	0
D.U.I.	0	0	0	0	6	5	8	6	4	5	7	6	6	26	32	24	19	21	10	4	1	1
Liquor Laws	0	0	4	2	8	7	11	17	13	5	2	0	1	3	2	3	0	1	0	0	0	0
Disorderly Conduct	0	0	1	0	1	1	0	0	0	0	0	2	0	1	2	0	0	1	0	0	0	1
Other	0	2	13	13	13	10	16	14	10	10	7	12	12	38	33	35	34	9	8	4	3	1
Curfew & Loitering	0	0	0	0	0	0	0	0	0	0	0	0	0	0	0	0	0	0	0	0	0	0
Run-Aways	0	0	0	0	0	0	0	0	0	0	0	0	0	0	0	0	0	0	0	0	0	0
Ottawa Co.	**24**	**236**	**748**	**601**	**682**	**591**	**644**	**739**	**671**	**434**	**365**	**324**	**251**	**1126**	**870**	**870**	**640**	**332**	**169**	**55**	**31**	**30**
Murder & Non-Negligent Manslaughter	0	0	0	0	0	0	0	0	0	0	0	0	0	0	0	1	0	0	0	0	0	0
Rape	1	0	2	1	4	5	4	3	1	2	0	0	1	3	6	1	3	0	2	0	0	0
Robbery	0	0	0	0	3	2	1	2	1	0	1	1	1	6	3	0	0	0	0	0	0	0
Aggravated Assault	2	9	25	18	10	7	11	0	5	5	4	6	3	25	12	18	11	7	8	2	0	1
Burglary	1	8	6	14	16	9	14	13	12	5	8	6	0	2	2	3	1	1	0	2	0	0
Larceny	7	64	124	104	86	104	54	48	26	24	23	13	8	32	31	26	29	13	11	7	0	2
Motor Vehicle Theft	0	0	13	8	8	6	5	0	4	1	1	0	3	2	5	6	1	0	0	1	0	0
Arson	0	2	1	0	1	0	0	0	1	0	0	0	0	1	1	0	1	0	0	0	0	0
Negligent Manslaughter	0	0	0	0	0	0	0	0	0	0	0	0	0	0	1	0	0	0	0	0	0	0

2001 AGE OF ARRESTS BY COUNTY/ CRIME TYPE

	10 & Under	11-12	13-14	15	16	17	18	19	20	21	22	23	24	25-29	30-34	35-39	40-44	45-49	50-54	55-59	60-64	65 & Over
Assault (non-aggravated)	3	31	72	52	41	21	29	16	14	13	21	20	18	77	56	83	64	31	10	3	3	3
Forgery & Counterfeiting	0	0	0	1	1	2	1	0	1	2	1	2	1	5	1	4	1	0	0	0	0	0
Fraud	0	0	1	3	3	7	4	5	3	6	3	4	2	19	14	12	8	3	5	0	0	0
Embezzlement	0	0	0	0	5	3	3	2	5	3	2	1	0	4	3	5	1	1	0	0	0	1
Stolen Property	0	2	4	2	4	2	1	0	1	1	1	0	1	3	1	3	2	2	0	0	0	0
Vandalism	8	46	40	16	14	7	11	6	2	3	4	2	2	3	4	4	5	1	0	1	0	0
Weapons	0	3	5	5	5	5	12	4	0	1	2	1	0	3	3	2	2	0	0	1	0	0
Prostitution & Common Vice Laws	0	0	0	0	0	0	0	0	0	0	0	0	0	0	0	0	0	0	0	0	0	0
Sex Offenses (Except Rape And Prostitution)	0	7	18	1	2	1	0	1	1	0	0	1	0	6	5	10	8	3	1	0	0	1
Narcotic Laws	0	1	29	33	54	62	45	57	53	36	26	18	19	63	47	57	29	12	4	0	0	0
Gambling	0	0	0	0	0	0	0	0	0	0	0	0	0	0	0	0	0	0	0	0	0	0
Family/Childrer	0	0	0	0	1	1	8	12	19	16	30	22	32	209	207	154	119	61	34	9	8	1
D.U.I.	0	0	0	3	12	33	46	75	78	76	72	56	50	176	148	149	138	76	37	17	10	12
Liquor Laws	0	3	24	47	86	141	231	300	268	41	17	18	13	57	25	36	12	16	5	0	0	0
Disorderly Conduct	1	9	37	23	26	22	16	12	20	14	9	9	2	12	13	19	18	4	4	2	0	0
Other	1	51	347	270	300	151	148	183	156	185	140	144	95	418	282	277	187	101	48	10	10	9
Curfew & Loitering	0	0	0	0	0	0	0	0	0	0	0	0	0	0	0	0	0	0	0	0	0	0
Run-Aways	0	0	0	0	0	0	0	0	0	0	0	0	0	0	0	0	0	0	0	0	0	0
Presque Isle Co.	**0**	**0**	**6**	**13**	**12**	**22**	**20**	**22**	**17**	**12**	**15**	**7**	**9**	**22**	**21**	**39**	**22**	**11**	**12**	**7**	**3**	**5**
Murder & Non-Negligent Manslaughter	0	0	0	0	0	0	0	0	0	0	0	0	0	0	0	0	0	0	0	0	0	0
Rape	0	0	1	0	0	0	1	0	0	0	1	0	0	0	0	0	1	0	0	0	0	0
Robbery	0	0	0	0	0	0	0	0	0	0	0	0	0	0	0	0	0	0	0	0	0	0
Aggravated Assault	0	0	0	0	0	0	0	0	0	0	0	0	0	0	0	0	1	1	1	0	0	0
Burglary	0	0	0	4	3	4	0	4	2	0	4	0	1	0	2	0	0	0	0	0	0	0
Larceny	0	0	2	0	2	1	1	1	0	0	0	0	0	1	0	0	0	0	0	0	1	0
Motor Vehicle Theft	0	0	0	0	0	0	0	0	0	0	0	0	0	0	0	0	0	0	0	0	0	0
Arson	0	0	0	0	0	0	0	0	0	0	0	0	0	0	0	0	0	0	0	0	0	0
Negligent Manslaughter	0	0	0	0	0	0	0	0	0	0	0	0	0	0	0	0	0	0	0	0	0	0
Assault (non-aggravated)	0	0	0	3	0	0	0	1	1	0	1	0	1	1	2	6	1	1	1	0	0	2
Forgery & Counterfeiting	0	0	0	0	0	0	0	0	0	1	0	0	0	0	0	0	0	0	0	0	0	0
Fraud	0	0	0	0	0	0	0	0	0	1	0	0	0	0	3	0	0	0	1	0	0	1
Embezzlement	0	0	0	0	0	0	0	0	0	0	0	0	0	0	0	1	0	0	1	0	0	0
Stolen Property	0	0	0	0	0	0	0	0	0	0	0	0	0	0	0	0	0	0	0	0	0	0
Vandalism	0	0	1	0	0	0	0	0	0	0	1	0	0	0	0	0	0	0	0	0	0	0
Weapons	0	0	0	0	0	0	0	0	0	0	0	0	0	0	0	0	0	0	0	0	0	0
Prostitution & Common Vice Laws	0	0	0	0	0	0	0	0	0	0	0	0	0	0	0	0	0	0	0	0	0	0
Sex Offenses (Except Rape And Prostitution)	0	0	0	0	0	0	0	0	0	0	0	0	0	0	0	0	0	0	0	0	1	0
Narcotic Laws	0	0	0	0	0	3	1	1	0	3	0	0	2	3	1	2	2	2	0	0	0	0
Gambling	0	0	0	0	0	0	0	0	0	0	0	0	0	0	0	0	0	0	0	0	0	0
Family/Childrer	0	0	0	0	0	0	0	0	0	0	0	0	0	0	0	0	0	0	0	0	0	0
D.U.I.	0	0	0	0	0	2	3	6	6	4	3	2	1	7	4	21	12	4	6	7	1	1
Liquor Laws	0	0	2	5	5	10	9	6	4	0	1	0	0	1	1	1	0	0	0	0	0	0
Disorderly Conduct	0	0	0	0	1	0	1	0	0	1	0	0	0	1	1	0	0	0	0	0	0	0
Other	0	0	0	1	1	2	4	3	4	2	4	5	4	8	7	8	5	3	2	0	0	1
Curfew & Loitering	0	0	0	0	0	0	0	0	0	0	0	0	0	0	0	0	0	0	0	0	0	0
Run-Aways	0	0	0	0	0	0	0	0	0	0	0	0	0	0	0	0	0	0	0	0	0	0
Roscommon Co.	**8**	**25**	**30**	**42**	**41**	**77**	**81**	**90**	**67**	**51**	**43**	**41**	**36**	**164**	**137**	**152**	**126**	**67**	**42**	**19**	**14**	**14**
Murder & Non-Negligent Manslaughter	0	0	0	0	0	0	0	0	0	0	0	0	0	0	0	0	0	0	0	0	0	0
Rape	0	0	0	0	0	0	0	0	0	0	0	0	0	0	0	0	1	0	0	0	0	0
Robbery	0	0	0	0	0	0	0	0	0	0	0	0	0	0	0	0	0	0	0	0	0	0
Aggravated Assault	0	0	0	0	0	0	0	0	1	2	0	0	0	2	1	3	0	1	0	0	0	0
Burglary	4	5	2	5	0	6	1	4	0	0	0	1	0	0	1	3	0	0	0	0	0	0
Larceny	0	8	4	5	3	18	3	4	5	1	3	2	1	3	6	5	3	2	0	1	1	0
Motor Vehicle Theft	0	0	1	1	2	3	0	0	1	0	0	0	0	0	0	1	2	1	0	0	0	1
Arson	0	0	0	0	0	0	0	0	0	0	0	0	0	0	0	0	0	0	0	0	0	0
Negligent Manslaughter	0	0	0	0	0	0	0	0	0	0	0	0	0	0	0	0	0	0	0	0	0	0
Assault (non-aggravated)	2	7	8	5	0	3	6	2	1	0	1	2	4	8	9	12	19	6	3	2	1	4
Forgery & Counterfeiting	0	0	0	0	0	0	0	0	0	0	0	0	0	1	1	1	0	0	0	0	0	0
Fraud	0	1	1	0	0	0	2	4	3	3	4	1	0	11	11	8	8	5	0	3	1	2
Embezzlement	0	0	0	1	0	0	0	1	0	0	0	0	0	0	2	1	1	1	1	0	0	0
Stolen Property	0	0	0	0	0	1	0	2	1	0	0	1	0	0	0	0	0	0	0	0	0	0

2001 AGE OF ARRESTS BY COUNTY/ CRIME TYPE

	10 & Under	11-12	13-14	15	16	17	18	19	20	21	22	23	24	25-29	30-34	35-39	40-44	45-49	50-54	55-59	60-64	65 & Over
Vandalism	2	0	3	1	5	0	3	1	1	2	0	0	0	0	0	2	2	0	0	0	0	1
Weapons	0	0	0	0	1	0	0	0	0	0	0	0	0	2	1	0	1	1	0	0	0	0
Prostitution & Common Vice Laws	0	0	0	0	0	0	0	0	0	0	0	0	0	0	0	0	0	0	0	0	0	0
Sex Offenses (Except Rape And Prostitution)	0	0	1	0	0	0	0	0	1	0	0	0	0	1	0	0	2	1	0	0	0	0
Narcotic Laws	0	0	0	2	8	13	11	11	12	6	6	8	4	18	12	21	15	6	2	0	0	0
Gambling	0	0	0	0	0	0	0	0	0	0	0	0	0	0	0	0	0	0	0	0	0	0
Family/Childrer	0	0	0	0	0	0	0	0	0	0	0	0	0	1	0	0	1	0	3	0	0	0
D.U.I.	0	0	0	1	1	5	8	6	7	9	4	7	6	30	36	31	30	20	16	11	7	2
Liquor Laws	0	1	1	2	9	15	25	17	6	2	4	3	2	6	10	10	2	0	4	1	0	1
Disorderly Conduct	0	0	0	0	0	0	0	2	0	0	0	1	0	1	3	3	2	1	2	0	2	0
Other	0	3	9	19	12	13	22	36	28	26	21	15	19	80	44	51	37	22	11	1	2	3
Curfew & Loitering	0	0	0	0	0	0	0	0	0	0	0	0	0	0	0	0	0	0	0	0	0	0
Run-Aways	0	0	0	0	0	0	0	0	0	0	0	0	0	0	0	0	0	0	0	0	0	0
Saginaw Co.	**9**	**42**	**139**	**121**	**204**	**344**	**353**	**424**	**395**	**352**	**292**	**284**	**210**	**1010**	**877**	**826**	**721**	**416**	**215**	**82**	**45**	**46**
Murder & Non-Negligent Manslaughter	0	0	0	1	0	0	1	0	0	0	0	0	0	2	0	0	0	0	0	0	0	0
Rape	0	3	0	1	1	1	3	0	0	1	0	0	3	1	1	2	2	2	0	1	0	1
Robbery	0	0	2	2	0	3	1	3	2	1	2	1	2	3	2	3	2	3	0	0	0	0
Aggravated Assault	1	6	8	1	6	9	11	13	15	10	5	9	9	38	35	35	43	15	15	5	1	6
Burglary	4	4	2	2	3	5	4	5	4	5	3	2	3	3	5	4	11	3	1	0	0	0
Larceny	3	14	18	10	38	54	25	27	12	12	15	8	9	43	33	29	32	23	6	3	1	0
Motor Vehicle Theft	0	0	7	10	6	7	7	4	4	3	2	1	1	6	7	3	3	5	1	0	0	0
Arson	0	0	1	0	0	0	0	1	0	1	0	1	1	0	1	2	1	0	0	0	0	0
Negligent Manslaughter	0	0	0	0	0	0	0	0	0	0	0	0	0	0	0	0	0	0	0	1	0	0
Assault (non-aggravated)	0	3	20	13	23	23	12	28	26	27	25	27	24	152	134	128	83	53	25	9	8	3
Forgery & Counterfeiting	0	0	0	0	0	1	0	2	2	0	1	0	0	5	4	1	0	0	1	0	0	0
Fraud	0	0	3	1	1	1	1	1	7	3	6	3	1	11	12	7	6	2	0	0	0	1
Embezzlement	0	0	0	0	0	1	2	1	0	0	0	1	2	2	2	2	0	1	1	1	1	0
Stolen Property	0	0	3	3	2	1	1	3	0	1	1	1	0	2	3	1	0	0	0	0	0	0
Vandalism	1	6	13	3	6	3	4	7	6	3	3	0	0	9	7	4	2	1	1	0	0	0
Weapons	0	2	5	2	2	2	4	8	5	4	3	4	4	6	7	4	0	2	3	0	1	0
Prostitution & Common Vice Laws	0	0	0	0	0	0	0	0	0	0	2	3	0	5	7	6	4	5	1	0	3	4
Sex Offenses (Except Rape And Prostitution)	0	1	1	0	1	0	1	0	0	0	0	0	0	0	1	1	1	0	0	0	0	0
Narcotic Laws	0	0	13	9	25	59	61	48	48	51	41	47	27	110	80	70	57	45	10	5	0	2
Gambling	0	0	0	0	0	0	0	0	0	0	0	0	0	0	0	0	0	0	0	0	0	0
Family/Childrer	0	0	0	0	0	0	0	0	0	0	1	0	0	3	5	3	1	1	1	0	0	0
D.U.I.	0	0	0	1	1	17	32	37	35	45	36	45	24	133	135	171	141	89	77	32	14	19
Liquor Laws	0	0	3	16	29	50	59	88	59	18	3	4	3	16	9	9	5	3	1	1	2	0
Disorderly Conduct	0	0	1	4	4	9	4	8	12	11	2	7	5	21	14	18	15	9	7	3	0	1
Other	0	3	31	36	48	98	120	140	158	156	141	120	92	439	373	323	312	154	64	21	14	9
Curfew & Loitering	0	0	4	1	2	0	0	0	0	0	0	0	0	0	0	0	0	0	0	0	0	0
Run-Aways	0	0	4	5	6	0	0	0	0	0	0	0	0	0	0	0	0	0	0	0	0	0
Saint Clair Co.	**11**	**74**	**162**	**137**	**167**	**274**	**263**	**231**	**245**	**175**	**180**	**146**	**155**	**596**	**552**	**558**	**462**	**245**	**137**	**58**	**32**	**24**
Murder & Non-Negligent Manslaughter	0	0	0	0	0	0	0	0	0	0	0	0	0	1	0	1	0	0	0	0	0	0
Rape	1	1	3	0	0	1	0	0	2	1	1	0	0	2	1	2	1	2	0	0	0	0
Robbery	0	0	0	0	4	0	0	0	0	1	0	0	0	2	0	0	0	0	0	0	0	0
Aggravated Assault	0	1	6	0	3	3	3	3	5	1	4	5	4	24	23	18	10	4	2	3	0	1
Burglary	0	9	9	5	7	11	6	7	1	1	4	3	0	3	8	5	2	2	0	1	0	0
Larceny	2	16	34	21	24	36	25	12	7	5	8	2	9	17	16	13	17	5	4	1	1	3
Motor Vehicle Theft	0	1	1	2	3	12	3	3	6	3	1	1	2	3	7	8	1	1	0	0	0	0
Arson	0	2	1	0	0	1	0	1	0	0	0	0	0	1	0	0	0	1	0	1	0	0
Negligent Manslaughter	0	0	0	0	0	0	0	0	1	0	0	0	0	0	2	0	0	0	0	0	0	0
Assault (non-aggravated)	3	19	34	19	18	13	15	11	13	12	18	11	13	61	68	74	53	36	13	9	2	1
Forgery & Counterfeiting	0	0	1	0	0	0	3	3	0	0	0	1	0	1	1	0	0	1	1	0	0	0
Fraud	0	0	0	1	2	4	4	5	4	3	3	5	3	13	12	13	7	4	5	0	0	0
Embezzlement	0	0	0	0	1	1	2	3	1	1	1	1	0	3	2	4	3	1	1	0	1	0
Stolen Property	0	0	0	2	3	1	0	0	3	2	0	0	0	1	1	0	0	0	0	0	0	0
Vandalism	5	12	9	6	5	12	7	5	4	2	2	2	3	5	5	3	2	0	2	0	0	0
Weapons	0	0	1	3	1	2	1	0	3	0	2	1	0	3	2	0	3	1	1	0	0	0
Prostitution & Common Vice Laws	0	0	0	0	0	0	0	0	0	0	0	0	0	1	0	3	1	1	0	0	0	0
Sex Offenses (Except Rape And Prostitution)	0	2	3	1	0	1	0	2	1	0	1	0	2	2	3	3	4	1	0	2	1	0
Narcotic Laws	0	1	7	12	20	33	39	29	26	19	13	18	19	74	50	51	26	17	5	3	3	0

2001 AGE OF ARRESTS BY COUNTY/ CRIME TYPE

	10 & Under	11-12	13-14	15	16	17	18	19	20	21	22	23	24	25-29	30-34	35-39	40-44	45-49	50-54	55-59	60-64	65 & Over
Gambling	0	0	0	0	0	1	0	0	0	0	0	0	0	0	0	0	0	0	0	0	0	0
Family/Childrer	0	0	0	0	0	0	1	1	11	3	10	5	10	59	46	56	56	20	13	1	0	0
D.U.I.	0	0	1	0	5	23	27	34	34	42	50	39	35	150	151	141	143	78	56	26	14	13
Liquor Laws	0	0	10	16	19	51	66	52	43	12	12	9	10	14	19	16	12	8	6	1	2	1
Disorderly Conduct	0	0	2	5	5	6	5	0	7	9	2	4	4	11	11	10	7	8	3	1	0	1
Other	0	10	40	44	47	62	56	60	73	58	48	39	41	145	124	137	114	54	25	9	8	4
Curfew & Loitering	0	0	0	0	0	0	0	0	0	0	0	0	0	0	0	0	0	0	0	0	0	0
Run-Aways	0	0	0	0	0	0	0	0	0	0	0	0	0	0	0	0	0	0	0	0	0	0
Saint Joseph Co.	**3**	**32**	**95**	**83**	**109**	**140**	**152**	**174**	**148**	**122**	**100**	**119**	**73**	**357**	**295**	**257**	**228**	**130**	**67**	**32**	**8**	**13**
Murder & Non-Negligent Manslaughter	0	0	0	0	0	0	1	0	1	1	1	0	0	0	0	0	0	0	0	0	0	0
Rape	0	0	0	1	0	2	1	0	1	1	0	0	0	1	1	2	0	0	0	1	0	0
Robbery	0	0	0	0	0	1	0	1	0	1	0	0	1	2	1	1	0	0	0	0	0	0
Aggravated Assault	0	0	4	4	2	2	3	2	6	3	3	6	0	10	8	10	5	5	2	1	2	0
Burglary	0	2	9	7	11	4	2	2	6	2	5	1	2	3	4	0	2	2	1	3	0	0
Larceny	1	7	9	9	14	20	13	10	10	10	9	10	6	17	14	12	14	4	5	2	1	0
Motor Vehicle Theft	0	0	3	2	1	1	0	1	0	1	0	1	1	0	0	0	1	1	0	0	0	0
Arson	0	0	2	0	0	0	0	0	1	0	0	0	0	0	0	1	0	0	0	0	0	0
Negligent Manslaughter	0	0	0	0	0	0	0	0	0	0	0	0	0	0	0	0	0	0	0	0	0	0
Assault (non-aggravated)	2	5	12	4	5	6	10	9	11	11	10	10	12	50	34	39	28	18	4	2	0	0
Forgery & Counterfeiting	0	0	0	0	0	0	0	0	0	0	0	1	0	0	0	1	0	0	1	0	0	0
Fraud	0	1	2	1	0	1	1	4	1	1	0	0	1	4	4	1	5	1	0	0	0	0
Embezzlement	0	0	0	0	0	2	1	1	1	0	1	0	1	4	1	1	0	0	0	0	0	0
Stolen Property	0	0	1	0	0	1	0	1	0	2	0	1	1	2	0	6	1	0	0	0	0	0
Vandalism	0	2	10	8	2	3	1	1	1	1	1	1	0	3	3	1	0	3	1	0	0	0
Weapons	0	0	0	2	2	1	2	2	0	1	1	1	0	3	3	3	0	3	1	0	0	0
Prostitution & Common Vice Laws	0	0	0	0	0	0	0	0	0	0	0	0	0	0	0	0	0	0	0	0	0	0
Sex Offenses (Except Rape And Prostitution)	0	1	2	2	0	0	0	1	2	0	0	0	0	2	2	0	3	0	2	1	0	0
Narcotic Laws	0	0	0	7	7	13	19	10	13	13	10	11	6	28	25	17	9	5	3	1	0	0
Gambling	0	0	0	0	0	0	0	0	0	0	0	0	0	0	0	0	0	0	0	0	0	0
Family/Childrer	0	0	0	0	0	0	0	0	0	0	0	0	0	1	4	0	1	0	0	0	0	0
D.U.I.	0	0	0	1	3	13	15	15	10	14	18	16	8	46	54	40	58	23	14	7	5	4
Liquor Laws	0	1	5	12	30	34	46	51	35	7	2	4	1	14	6	5	3	4	4	0	0	1
Disorderly Conduct	0	0	3	0	2	4	3	4	5	4	5	6	4	8	13	12	7	9	8	3	0	3
Other	0	13	33	23	30	32	34	59	44	49	34	50	29	159	118	105	91	52	21	11	0	5
Curfew & Loitering	0	0	0	0	0	0	0	0	0	0	0	0	0	0	0	0	0	0	0	0	0	0
Run-Aways	0	0	0	0	0	0	0	0	0	0	0	0	0	0	0	0	0	0	0	0	0	0
Sanilac Co.	**0**	**16**	**47**	**38**	**57**	**94**	**95**	**78**	**63**	**56**	**70**	**55**	**43**	**154**	**129**	**120**	**112**	**84**	**33**	**20**	**12**	**10**
Murder & Non-Negligent Manslaughter	0	0	0	0	0	0	0	0	0	0	0	0	0	0	0	0	0	0	0	0	0	0
Rape	0	2	2	0	0	0	1	0	0	0	0	0	0	1	0	0	0	0	1	0	0	0
Robbery	0	0	0	0	0	0	0	0	0	0	0	0	0	0	0	0	0	0	0	0	0	0
Aggravated Assault	0	3	0	0	0	3	2	0	1	2	1	3	0	2	2	4	2	1	1	0	0	0
Burglary	0	0	0	3	3	4	4	0	1	3	3	2	0	0	4	2	1	2	0	0	0	0
Larceny	0	1	5	1	6	5	4	3	1	0	1	1	2	5	3	3	2	5	0	1	0	1
Motor Vehicle Theft	0	1	4	0	2	2	0	3	2	0	1	1	0	0	2	0	1	0	1	0	0	0
Arson	0	0	0	0	0	0	1	0	0	0	0	0	0	0	1	0	0	0	0	0	0	0
Negligent Manslaughter	0	0	0	0	0	0	0	0	0	0	0	0	0	1	0	0	0	0	0	0	0	0
Assault (non-aggravated)	0	2	12	7	3	4	3	6	4	10	12	5	4	21	19	10	11	11	2	3	2	2
Forgery & Counterfeiting	0	0	0	0	0	0	0	1	1	1	2	0	0	0	0	0	0	0	1	0	0	0
Fraud	0	0	0	1	0	1	1	1	0	4	3	1	7	32	13	11	9	5	2	1	0	0
Embezzlement	0	0	0	0	0	0	0	0	0	0	0	0	0	2	2	0	0	0	0	0	0	0
Stolen Property	0	0	0	0	1	0	0	1	0	0	0	0	0	0	0	0	0	0	0	0	0	0
Vandalism	0	2	2	3	3	4	2	0	2	0	1	1	0	4	3	3	2	0	0	1	0	0
Weapons	0	0	0	1	1	1	0	0	1	0	0	0	0	1	0	2	1	1	0	0	0	0
Prostitution & Common Vice Laws	0	0	0	0	0	0	0	0	0	0	0	0	0	0	0	0	0	0	0	0	0	0
Sex Offenses (Except Rape And Prostitution)	0	0	2	1	1	0	0	0	0	0	0	0	0	0	2	3	3	0	0	1	1	0
Narcotic Laws	0	2	0	2	3	10	13	9	4	8	7	6	7	10	12	7	10	8	0	0	0	0
Gambling	0	0	0	0	0	0	0	0	0	0	0	0	0	0	0	0	0	0	0	0	0	0
Family/Childrer	0	0	0	0	0	0	1	0	0	0	1	1	0	0	1	0	1	1	0	0	0	0
D.U.I.	0	0	1	1	1	6	12	8	5	6	9	7	5	21	23	29	31	23	13	3	4	2

2001 AGE OF ARRESTS BY COUNTY/ CRIME TYPE

	10 & Under	11-12	13-14	15	16	17	18	19	20	21	22	23	24	25-29	30-34	35-39	40-44	45-49	50-54	55-59	60-64	65 & Over
Liquor Laws	0	0	4	5	13	23	30	19	10	8	5	5	2	7	7	5	5	5	1	1	4	0
Disorderly Conduct	0	1	2	2	2	0	0	0	1	0	1	1	3	0	3	3	4	0	1	1	0	1
Other	0	2	13	11	18	31	21	27	30	14	23	21	13	47	32	38	29	22	10	8	1	4
Curfew & Loitering	0	0	0	0	0	0	0	0	0	0	0	0	0	0	0	0	0	0	0	0	0	0
Run-Aways	0	0	0	0	0	0	0	0	0	0	0	0	0	0	0	0	0	0	0	0	0	0
Schoolcraft Co.	**1**	**2**	**13**	**4**	**11**	**13**	**20**	**14**	**9**	**9**	**13**	**8**	**4**	**26**	**17**	**23**	**10**	**11**	**4**	**4**	**3**	**3**
Murder & Non-Negligent Manslaughter	0	0	0	0	0	0	0	0	0	0	0	0	0	0	0	0	0	0	0	0	0	0
Rape	0	0	0	0	0	0	0	0	0	0	0	0	0	0	0	0	0	0	0	0	0	0
Robbery	0	0	0	0	0	0	0	0	0	0	0	0	0	0	0	0	0	0	0	0	0	0
Aggravated Assault	0	0	1	0	0	0	0	0	0	0	0	0	0	0	0	1	0	2	0	0	0	0
Burglary	0	0	1	0	2	3	4	0	0	1	0	0	0	0	0	0	0	1	0	0	0	0
Larceny	0	0	3	1	0	1	0	1	2	0	0	0	0	0	0	0	0	0	0	0	0	0
Motor Vehicle Theft	0	0	0	0	0	0	0	0	0	0	0	0	0	0	0	0	0	0	0	0	0	0
Arson	0	0	0	0	0	0	0	0	0	0	0	0	0	0	0	0	0	0	0	0	0	0
Negligent Manslaughter	0	0	0	0	0	0	0	0	0	0	0	0	0	0	0	0	0	0	0	0	0	0
Assault (non-aggravated)	0	1	2	1	0	0	2	0	1	0	1	0	0	3	4	5	0	0	0	0	0	1
Forgery & Counterfeiting	0	0	0	0	0	0	0	0	0	0	0	0	0	0	0	0	0	0	0	0	0	0
Fraud	0	0	0	0	0	0	0	1	1	0	0	0	1	2	2	0	0	1	0	0	0	0
Embezzlement	0	0	0	0	0	0	0	0	0	0	0	0	0	0	0	0	0	0	0	0	0	0
Stolen Property	0	0	0	0	0	0	0	0	0	0	0	0	0	0	0	0	0	0	0	0	0	0
Vandalism	1	1	2	0	0	0	1	1	0	0	0	0	0	0	0	0	0	0	0	0	1	0
Weapons	0	0	0	0	0	1	0	0	0	0	0	0	0	0	0	0	0	0	0	0	0	0
Prostitution & Common Vice Laws	0	0	0	0	0	0	0	0	0	0	0	0	0	0	0	0	0	0	0	0	0	0
Sex Offenses (Except Rape And Prostitution)	0	0	0	1	0	0	0	0	0	0	0	0	0	0	0	0	0	0	0	0	0	0
Narcotic Laws	0	0	0	0	1	1	3	3	2	0	2	2	0	8	2	2	2	0	1	0	0	0
Gambling	0	0	0	0	0	0	0	0	0	0	0	0	0	0	0	0	0	0	0	0	0	0
Family/Children	0	0	0	0	0	0	0	0	0	0	1	0	0	1	0	0	0	1	0	0	0	0
D.U.I.	0	0	0	0	1	1	3	2	1	4	2	2	1	4	6	5	5	3	1	4	1	2
Liquor Laws	0	0	0	0	3	6	6	6	2	3	4	0	2	2	1	5	0	2	0	0	0	0
Disorderly Conduct	0	0	1	1	0	0	0	0	0	0	0	0	0	0	1	0	0	0	0	0	0	0
Other	0	0	3	0	4	0	1	0	0	1	3	4	0	6	1	5	3	1	2	0	1	0
Curfew & Loitering	0	0	0	0	0	0	0	0	0	0	0	0	0	0	0	0	0	0	0	0	0	0
Run-Aways	0	0	0	0	0	0	0	0	0	0	0	0	0	0	0	0	0	0	0	0	0	0
Shiawasee Co.	**1**	**11**	**12**	**28**	**28**	**90**	**89**	**85**	**75**	**104**	**70**	**44**	**76**	**239**	**237**	**216**	**188**	**90**	**45**	**22**	**7**	**15**
Murder & Non-Negligent Manslaughter	0	0	0	0	0	0	0	0	0	0	0	0	0	0	0	0	0	0	0	0	0	0
Rape	0	0	1	0	1	1	1	0	0	0	0	0	1	0	0	1	2	1	0	0	0	0
Robbery	0	0	0	0	0	0	0	0	0	0	0	0	0	0	0	1	0	0	0	1	0	0
Aggravated Assault	0	1	0	0	1	3	4	3	3	3	2	0	2	1	7	6	1	3	1	0	0	0
Burglary	0	0	0	1	2	6	3	3	0	1	2	0	1	0	1	3	0	0	0	0	0	0
Larceny	1	5	4	8	7	13	10	6	5	2	2	0	3	6	4	5	6	4	1	0	0	0
Motor Vehicle Theft	0	0	0	0	1	1	0	1	0	0	0	0	0	0	1	1	1	0	0	0	0	0
Arson	0	0	0	0	1	0	0	0	0	0	0	0	0	0	0	0	0	0	0	0	0	0
Negligent Manslaughter	0	0	0	0	0	0	0	0	0	0	0	0	0	0	0	0	0	0	0	0	0	0
Assault (non-aggravated)	0	0	2	3	2	10	4	4	10	9	11	4	6	23	25	26	16	12	6	3	1	2
Forgery & Counterfeiting	0	0	0	0	0	0	1	0	0	0	0	0	0	0	0	1	0	0	0	0	0	0
Fraud	0	0	0	0	0	1	1	1	0	2	0	4	1	1	9	3	4	2	1	0	0	1
Embezzlement	0	0	0	0	0	1	2	1	2	1	0	0	0	0	1	0	0	0	0	0	0	0
Stolen Property	0	0	0	1	4	2	1	1	0	0	0	0	0	1	1	1	0	0	0	0	0	0
Vandalism	0	4	0	0	2	1	1	2	0	1	0	0	0	1	1	1	0	1	0	0	1	0
Weapons	0	0	0	0	0	0	1	1	1	2	0	2	0	0	4	1	0	0	0	0	0	0
Prostitution & Common Vice Laws	0	0	0	0	0	0	0	0	0	0	0	0	0	0	0	0	0	0	0	0	0	0
Sex Offenses (Except Rape And Prostitution)	0	0	0	0	0	0	0	1	0	2	0	1	0	1	4	4	11	1	3	0	0	2
Narcotic Laws	0	1	0	1	1	9	2	4	9	9	12	4	7	16	16	12	14	5	1	0	0	0
Gambling	0	0	0	0	0	0	0	0	0	0	0	0	0	0	0	0	0	0	0	0	0	0
Family/Children	0	0	0	0	0	0	0	1	0	4	2	2	4	27	29	30	20	4	4	1	0	0
D.U.I.	0	0	0	0	1	9	12	6	4	16	12	7	19	60	37	45	45	24	12	5	0	5
Liquor Laws	0	0	1	5	2	5	6	10	4	1	0	0	5	6	1	2	2	2	1	0	0	0
Disorderly Conduct	0	0	0	0	0	7	2	2	1	2	2	1	3	9	7	7	2	4	0	1	1	1
Other	0	0	4	9	3	21	38	38	36	49	25	19	24	87	89	66	64	27	15	11	4	4
Curfew & Loitering	0	0	0	0	0	0	0	0	0	0	0	0	0	0	0	0	0	0	0	0	0	0
Run-Aways	0	0	0	0	0	0	0	0	0	0	0	0	0	0	0	0	0	0	0	0	0	0

2001 AGE OF ARRESTS BY COUNTY/ CRIME TYPE

	10 & Under	11-12	13-14	15	16	17	18	19	20	21	22	23	24	25-29	30-34	35-39	40-44	45-49	50-54	55-59	60-64	65 & Over
Tuscola Co.	**0**	**11**	**46**	**29**	**51**	**65**	**104**	**114**	**95**	**93**	**63**	**81**	**48**	**234**	**224**	**252**	**172**	**105**	**46**	**25**	**17**	**12**
Murder & Non-Negligent Manslaughter	0	0	0	0	0	0	0	0	0	0	0	0	0	0	0	0	0	0	0	0	0	0
Rape	0	0	1	1	1	1	1	2	0	0	0	0	1	0	0	1	2	0	0	0	1	0
Robbery	0	0	0	0	0	0	0	0	0	0	0	1	0	2	0	0	0	0	0	0	0	0
Aggravated Assault	0	0	3	0	2	1	1	0	0	1	0	0	1	4	0	0	1	3	3	0	0	0
Burglary	0	2	3	0	1	0	2	1	0	2	1	0	2	1	5	4	1	0	0	0	0	0
Larceny	0	2	6	4	3	4	2	7	4	3	0	0	1	3	1	2	2	1	0	0	0	0
Motor Vehicle Theft	0	0	1	1	0	2	1	1	2	0	0	0	0	1	2	0	0	1	0	0	0	0
Arson	0	1	0	0	0	0	1	0	0	0	0	0	0	0	0	0	0	0	0	0	0	0
Negligent Manslaughter	0	0	0	0	0	0	0	0	0	0	0	0	0	0	0	0	0	0	0	0	0	0
Assault (non-aggravated)	0	2	8	2	11	11	9	4	8	9	3	4	2	19	30	25	24	15	3	4	1	3
Forgery & Counterfeiting	0	0	0	0	0	0	0	0	1	1	0	0	0	1	0	0	0	0	1	0	0	0
Fraud	0	0	1	0	0	0	0	1	0	2	0	1	0	0	2	0	2	0	1	0	1	0
Embezzlement	0	0	0	0	0	0	0	0	0	0	0	0	0	0	0	0	0	0	0	0	0	0
Stolen Property	0	0	0	0	0	1	0	0	0	0	1	0	0	0	0	0	0	0	0	0	0	0
Vandalism	0	0	1	2	2	2	5	1	2	0	0	1	0	1	0	2	1	0	0	0	0	0
Weapons	0	0	0	0	0	1	0	1	0	0	0	0	0	0	0	0	1	0	0	0	0	0
Prostitution & Common Vice Laws	0	0	0	0	0	0	0	0	0	0	0	0	0	0	0	0	0	0	0	0	0	0
Sex Offenses (Except Rape And Prostitution)	0	1	4	0	1	0	0	1	0	0	2	1	1	5	0	1	1	3	1	1	3	1
Narcotic Laws	0	0	1	2	8	7	12	9	9	11	3	4	1	11	15	8	10	4	2	2	0	0
Gambling	0	0	0	0	0	0	0	0	0	0	0	0	0	0	0	0	0	0	0	0	0	0
Family/Childrer	0	0	0	0	0	0	0	0	0	0	0	0	0	1	1	1	1	0	0	0	0	0
D.U.I.	0	0	0	1	2	7	15	13	9	14	13	12	12	48	35	54	38	19	13	9	6	4
Liquor Laws	0	0	3	4	9	13	19	19	10	4	2	5	2	3	4	8	4	3	2	1	1	0
Disorderly Conduct	0	0	1	0	0	0	2	0	1	1	1	1	1	1	4	5	2	3	2	1	0	0
Other	0	3	13	12	11	15	34	54	49	45	37	51	24	133	125	141	82	53	18	7	4	4
Curfew & Loitering	0	0	0	0	0	0	0	0	0	0	0	0	0	0	0	0	0	0	0	0	0	0
Run-Aways	0	0	0	0	0	0	0	0	0	0	0	0	0	0	0	0	0	0	0	0	0	0
Van Buren Co.	**4**	**44**	**165**	**134**	**160**	**224**	**247**	**277**	**237**	**164**	**157**	**129**	**123**	**570**	**512**	**452**	**364**	**217**	**95**	**44**	**32**	**27**
Murder & Non-Negligent Manslaughter	0	0	0	0	0	0	0	1	0	0	0	0	0	0	0	0	0	1	0	0	0	0
Rape	0	0	1	0	0	1	0	0	0	0	0	1	0	1	1	1	1	1	0	0	0	0
Robbery	0	0	0	0	0	0	1	0	0	1	1	0	0	1	0	0	0	0	0	0	0	0
Aggravated Assault	0	1	2	5	2	6	6	3	4	4	1	3	2	18	18	13	7	3	3	2	1	0
Burglary	2	9	15	5	16	12	6	11	4	5	3	2	0	10	5	5	3	1	0	1	0	0
Larceny	0	9	38	15	14	20	16	14	10	6	3	3	3	8	8	14	11	6	6	1	1	2
Motor Vehicle Theft	0	0	11	10	5	10	4	2	1	2	0	0	3	5	3	2	2	0	0	0	0	0
Arson	0	3	5	2	0	0	0	0	0	0	0	0	0	1	1	0	1	1	0	0	0	0
Negligent Manslaughter	0	0	0	0	0	0	0	0	0	0	0	0	0	0	0	0	0	0	0	0	0	0
Assault (non-aggravated)	0	1	11	11	15	11	15	18	9	8	16	8	14	42	55	61	47	24	11	8	3	5
Forgery & Counterfeiting	0	0	0	0	0	0	1	2	0	1	1	0	0	2	4	1	0	0	0	0	0	0
Fraud	0	0	0	0	0	0	0	4	0	2	5	2	1	8	12	6	5	7	1	0	1	1
Embezzlement	0	0	0	0	0	0	0	2	0	0	1	2	0	1	1	0	0	0	0	0	0	0
Stolen Property	0	0	3	4	4	3	2	0	2	0	0	1	1	0	0	1	0	2	0	0	0	0
Vandalism	0	5	8	8	2	11	2	8	3	4	1	1	2	6	7	6	4	2	1	0	0	0
Weapons	0	0	0	2	0	2	4	2	3	0	1	1	1	2	3	1	3	4	0	0	0	0
Prostitution & Common Vice Laws	0	0	0	0	0	0	0	0	0	0	0	0	0	0	0	0	0	0	0	0	0	0
Sex Offenses (Except Rape And Prostitution)	0	1	2	2	1	2	2	1	1	0	0	0	0	1	1	1	2	0	1	1	1	1
Narcotic Laws	0	1	6	13	16	22	22	32	23	13	6	10	5	41	28	28	16	6	1	0	0	0
Gambling	0	0	0	0	0	0	0	0	0	0	0	0	0	0	0	0	0	0	0	0	0	0
Family/Childrer	0	0	0	0	0	0	0	0	0	0	0	0	0	2	4	1	1	0	0	0	0	0
D.U.I.	0	0	1	0	1	15	22	19	24	20	17	27	27	92	82	71	81	61	26	9	12	9
Liquor Laws	1	0	6	4	33	48	54	50	38	13	10	9	6	29	28	14	14	10	2	7	1	1
Disorderly Conduct	0	2	1	5	1	4	4	5	4	4	1	1	1	8	9	6	12	9	0	2	2	0
Other	1	12	55	48	50	57	86	103	111	81	90	58	57	292	242	220	154	79	43	13	10	8
Curfew & Loitering	0	0	0	0	0	0	0	0	0	0	0	0	0	0	0	0	0	0	0	0	0	0
Run-Aways	0	0	0	0	0	0	0	0	0	0	0	0	0	0	0	0	0	0	0	0	0	0
Washtenaw Co.	**1**	**19**	**131**	**150**	**188**	**378**	**569**	**703**	**710**	**503**	**393**	**357**	**253**	**1065**	**858**	**891**	**763**	**465**	**235**	**98**	**46**	**47**
Murder & Non-Negligent Manslaughter	0	0	0	0	0	0	0	0	1	1	0	1	1	0	1	0	1	0	0	0	0	0
Rape	0	0	0	0	0	1	1	5	2	1	1	0	3	3	0	2	0	0	0	1	0	0
Robbery	0	0	2	5	6	9	5	9	5	6	3	1	2	8	8	17	1	5	1	0	0	0
Aggravated Assault	0	3	6	8	2	5	10	17	19	6	11	4	5	29	31	22	10	11	11	3	2	2

2001 AGE OF ARRESTS BY COUNTY/ CRIME TYPE

	10 & Under	11-12	13-14	15	16	17	18	19	20	21	22	23	24	25-29	30-34	35-39	40-44	45-49	50-54	55-59	60-64	65 & Over
Burglary	0	1	5	6	5	12	26	9	14	9	3	5	3	9	12	11	10	2	3	0	0	0
Larceny	0	5	40	26	32	69	45	38	27	21	17	12	12	39	32	53	68	39	19	11	4	2
Motor Vehicle Theft	0	0	3	5	4	11	5	5	2	0	2	2	1	5	5	9	4	0	0	0	0	0
Arson	0	0	0	4	0	0	0	0	0	1	0	0	0	0	0	1	1	1	0	0	0	0
Negligent Manslaughter	0	0	0	0	0	0	0	0	0	0	0	0	0	0	0	0	0	0	1	0	0	0
Assault (non-aggravated)	1	5	18	9	9	29	26	22	35	23	37	32	27	116	100	94	84	51	26	9	4	4
Forgery & Counterfeiting	0	0	0	0	0	1	1	3	3	2	2	4	4	12	6	5	6	1	2	0	0	0
Fraud	0	0	0	0	2	10	5	11	6	8	5	5	9	8	19	12	12	4	1	2	0	0
Embezzlement	0	0	0	0	1	7	4	5	8	7	5	2	5	10	7	7	4	0	0	0	0	0
Stolen Property	0	1	3	0	2	7	6	4	5	1	0	3	1	5	5	3	6	3	4	0	0	0
Vandalism	0	1	2	7	5	5	12	12	17	6	7	2	3	8	6	7	2	1	0	0	0	0
Weapons	0	0	4	1	1	4	7	6	6	5	12	3	1	9	3	5	1	5	0	0	2	0
Prostitution & Common Vice Laws	0	0	0	0	0	0	0	0	0	0	1	0	0	3	8	1	1	1	4	0	0	0
Sex Offenses (Except Rape And Prostitution)	0	0	2	0	0	0	0	4	0	4	7	1	1	1	6	4	9	4	0	1	2	1
Narcotic Laws	0	2	10	10	28	58	100	85	82	81	48	53	45	123	95	91	77	37	14	7	2	3
Gambling	0	0	0	0	0	0	0	0	0	0	0	0	0	0	0	0	0	0	0	0	0	0
Family/Childrer	0	0	0	0	0	0	0	0	0	0	1	0	0	1	2	4	1	0	0	0	0	0
D.U.I.	0	0	0	1	6	11	31	72	63	68	63	55	44	210	159	164	156	102	56	29	10	15
Liquor Laws	0	0	9	26	28	66	204	266	259	110	59	41	16	45	33	28	39	17	20	8	4	6
Disorderly Conduct	0	0	1	2	4	7	6	13	13	24	21	9	7	32	14	15	27	15	8	3	1	4
Other	0	1	25	38	53	66	75	117	143	119	88	122	63	389	306	336	243	166	65	24	15	10
Curfew & Loitering	0	0	0	0	0	0	0	0	0	0	0	0	0	0	0	0	0	0	0	0	0	0
Run-Aways	0	0	1	2	0	0	0	0	0	0	0	0	0	0	0	0	0	0	0	0	0	0
Wayne Co.	**59**	**327**	**1010**	**1055**	**1282**	**3314**	**4187**	**4266**	**4553**	**4490**	**4251**	**3788**	**3463**	**15471**	**14012**	**12649**	**11079**	**7500**	**3654**	**1499**	**608**	**594**
Murder & Non-Negligent Manslaughter	0	0	0	2	5	11	25	38	49	47	42	42	27	158	85	46	35	28	7	4	4	2
Rape	2	1	14	10	10	18	23	22	20	22	17	19	15	74	89	81	66	32	21	10	3	5
Robbery	1	4	7	21	32	136	171	146	161	130	110	92	60	260	230	191	133	93	34	10	0	1
Aggravated Assault	6	16	44	29	34	151	173	177	208	217	204	186	186	858	757	743	689	493	298	133	73	93
Burglary	2	22	42	33	34	107	118	115	104	80	56	59	56	268	261	307	288	171	52	22	6	8
Larceny	12	136	284	208	199	313	297	216	169	158	126	104	76	476	661	785	849	735	294	101	22	35
Motor Vehicle Theft	0	3	30	28	21	44	45	44	29	21	16	19	16	56	48	37	36	28	5	2	0	1
Arson	1	2	2	9	5	8	8	9	4	5	6	8	12	24	25	28	24	17	8	2	0	2
Negligent Manslaughter	0	0	0	0	0	0	2	0	1	1	3	1	2	6	5	5	0	0	1	0	0	0
Assault (non-aggravated)	5	32	91	66	95	168	228	204	250	285	273	292	276	1342	1522	1294	1103	635	341	120	56	61
Forgery & Counterfeiting	0	0	1	0	2	17	18	37	30	21	31	26	15	70	65	64	47	52	20	10	5	3
Fraud	0	2	1	1	3	24	50	32	51	43	47	31	46	230	218	175	137	135	65	23	10	10
Embezzlement	0	0	0	0	4	9	19	14	10	19	9	5	8	26	26	17	19	10	7	4	0	1
Stolen Property	4	16	39	43	66	443	501	389	372	346	282	205	183	736	655	618	481	299	142	43	10	18
Vandalism	6	17	27	23	23	36	38	35	45	39	24	29	28	130	111	87	67	38	14	10	4	2
Weapons	1	4	7	15	17	126	172	199	183	229	189	159	165	585	320	190	159	96	61	32	19	11
Prostitution & Common Vice Laws	0	0	1	1	0	8	8	15	27	21	18	18	13	110	124	141	92	51	18	8	4	4
Sex Offenses (Except Rape And Prostitution)	1	4	16	5	3	13	12	11	12	9	15	8	13	72	73	57	66	38	23	14	5	5
Narcotic Laws	1	4	56	110	139	503	699	733	691	641	644	490	473	1860	1256	1022	861	671	339	128	54	37
Gambling	0	0	0	0	0	2	5	7	4	3	3	2	4	7	10	8	7	4	2	3	1	0
Family/Childrer	0	1	1	1	2	0	10	9	14	15	21	32	30	260	291	254	190	99	40	5	5	3
D.U.I.	0	0	4	7	32	61	143	198	244	281	303	265	246	1202	1191	1113	1095	765	485	258	140	129
Liquor Laws	0	0	26	50	41	87	127	122	100	37	37	32	27	98	73	55	64	33	14	7	4	4
Disorderly Conduct	2	19	50	65	55	236	183	184	212	179	159	168	142	575	530	610	425	281	130	44	26	26
Other	15	44	265	324	452	793	1112	1310	1563	1641	1616	1496	1344	5988	5386	4721	4146	2696	1233	506	157	133
Curfew & Loitering	0	0	1	4	8	0	0	0	0	0	0	0	0	0	0	0	0	0	0	0	0	0
Run-Aways	0	0	1	0	0	0	0	0	0	0	0	0	0	0	0	0	0	0	0	0	0	0
Wexford Co.	**6**	**39**	**103**	**78**	**103**	**106**	**194**	**178**	**142**	**91**	**90**	**64**	**77**	**267**	**246**	**224**	**208**	**82**	**43**	**16**	**11**	**14**
Murder & Non-Negligent Manslaughter	0	0	0	0	0	0	0	0	0	0	0	0	0	0	0	0	0	0	0	0	0	0
Rape	0	0	0	0	1	0	2	0	1	1	1	0	1	0	0	0	0	0	0	0	0	0
Robbery	0	0	0	0	0	0	0	0	0	1	0	0	0	0	1	0	0	0	0	0	0	0
Aggravated Assault	1	1	2	2	1	2	1	0	0	0	0	0	1	3	2	1	1	1	0	1	1	1
Burglary	0	2	4	0	3	2	4	4	2	2	0	1	0	4	0	2	0	0	0	0	0	0
Larceny	2	6	18	19	33	22	24	14	12	3	3	3	6	8	8	5	8	3	0	0	0	3
Motor Vehicle Theft	0	1	4	4	0	3	1	2	0	0	0	0	0	3	1	1	1	0	0	0	0	0
Arson	1	4	1	0	0	0	0	0	0	0	0	0	0	0	0	0	0	0	0	0	0	0
Negligent Manslaughter	0	0	0	0	0	0	0	0	0	0	0	0	0	0	0	0	0	0	0	0	0	0

2001 AGE OF ARRESTS BY COUNTY/ CRIME TYPE

	10 & Under	11-12	13-14	15	16	17	18	19	20	21	22	23	24	25-29	30-34	35-39	40-44	45-49	50-54	55-59	60-64	65 & Over
Assault (non-aggravated)	2	4	19	8	5	2	6	5	6	8	6	3	6	19	18	19	14	5	5	0	1	1
Forgery & Counterfeiting	0	2	0	0	3	1	0	1	0	1	1	0	0	3	0	1	0	1	0	0	0	0
Fraud	0	0	0	1	1	4	1	2	2	2	2	1	2	10	6	2	3	2	1	0	0	0
Embezzlement	0	0	0	0	0	0	3	0	1	0	1	1	0	1	1	0	0	2	0	0	0	0
Stolen Property	0	0	0	0	0	1	1	1	2	0	0	1	0	0	2	2	1	0	0	0	0	0
Vandalism	0	7	5	2	2	3	2	2	2	0	1	0	0	3	1	0	1	0	0	0	0	0
Weapons	0	2	0	1	1	3	4	2	0	2	0	0	0	2	1	0	0	0	1	0	0	0
Prostitution & Common Vice Laws	0	0	0	0	0	0	0	0	0	0	0	0	0	0	0	0	0	0	0	0	0	0
Sex Offenses (Except Rape And Prostitution)	0	0	3	3	0	1	0	0	0	0	1	0	0	0	3	0	1	3	1	0	0	0
Narcotic Laws	0	2	5	5	5	6	7	6	4	2	8	2	3	10	12	9	12	3	3	1	0	0
Gambling	0	0	0	0	0	0	0	0	0	0	0	0	0	0	0	0	0	0	0	0	0	0
Family/Childrer	0	0	0	0	0	0	0	0	0	0	0	0	0	1	0	1	0	0	0	0	0	0
D.U.I.	0	0	0	0	2	3	7	12	9	10	15	10	12	40	35	40	41	13	14	4	2	2
Liquor Laws	0	0	9	17	22	32	39	39	35	6	6	4	0	5	7	4	16	2	1	1	2	0
Disorderly Conduct	0	4	10	2	3	2	1	1	2	4	4	4	6	5	6	11	8	5	0	1	0	0
Other	0	4	23	14	21	19	91	87	64	49	41	34	40	150	142	126	101	42	17	8	5	7
Curfew & Loitering	0	0	0	0	0	0	0	0	0	0	0	0	0	0	0	0	0	0	0	0	0	0
Run-Aways	0	0	0	0	0	0	0	0	0	0	0	0	0	0	0	0	0	0	0	0	0	0
State Total	**385**	**2829**	**9032**	**8210**	**10515**	**16389**	**20377**	**20445**	**19556**	**16395**	**14359**	**12802**	**11392**	**47003**	**41543**	**39509**	**33564**	**20910**	**10425**	**4577**	**1954**	**2101**

APPENDICES

APPENDIX A

Glossary

-A-

ADULT – The definition of an adult differs under Federal and Michigan law. Under Federal law an adult is a person who is over 17 years of age, under Michigan law an adult is a person who is over 16 years of age. In this report, the definition of an adult follows Michigan law.

AGGRAVATED ASSAULT - An unlawful attack by one person upon another for the purpose of inflicting severe or aggravated bodily injury. This type of assault is usually accompanied by the use of a weapon or by means likely to produce death or great bodily harm.

ARREST - To seize, hold, summon or cite by legal authority. Arrest data counts people.

ARSON - The willful or malicious burning or attempt to burn, with or without intent to defraud a dwelling, public building, motor vehicle, aircraft or personal property of another.

ATTEMPTED BURGLARY – An unlawful attempt to enter a structure to commit a felony or a theft.

ATTEMPTED RAPE – The failed attempt to gain the carnal knowledge of a person, forcibly and against his/her will, or where the victim is incapable of giving consent because of his/her temporary or permanent mental or physical incapacity. This crime is included in the Rape classification.

AUTOMATIC WEAPON - Any firearm which shoots, or is designed to shoot, more than one shot at a time by a single pull of the trigger without manual reloading.

-B-

BIAS CRIME (HATE CRIME) - A criminal offense committed against a person or property which is motivated, in whole or in part, by the offender's bias against a race, religion, ethnic/national origin, sexual orientation or disability group.

BURGLARY - The unlawful entry of a structure to commit a felony or a theft. Breaking and entering into motor vehicles is not included in this classification, it is included in larceny.

-C-

CLEARANCE - The solving of a particular crime, either by the arrest of the offender or through an exceptional clearance.

CLEARANCE BY ARREST - When an offender has been identified, sufficient evidence to formally charge the suspect has been obtained, and the offender has been ordered to appear in court.

CRIME ANALYSIS – Systematic, analytical processes used to provide timely and pertinent information concerning crime patterns and trends to aide in the deployment of resources for the prevention and suppression of criminal activities.

CRIME RATE - Relates the incidence of crime to population, so that it can be compared uniformly without regard to population size. In this report, rates are calculated by dividing the number of crimes by the population of the service jurisdiction. The calculated number is then multiplied by 100,000.

CURFEW / LOITERING – Offenses relating to violations of local curfew or loitering ordinances where such laws exist.

-D-

DISORDERLY CONDUCT - An offense which disturbs the peace and tranquillity of the community in general.

DOMESTIC VIOLENCE – Physical abuse committed by a spouse, a former spouse, boyfriend or girlfriend, person living in the same household, or a cohabitant upon another person.

DRIVING UNDER THE INFLUENCE - The driving or operating of any vehicle while under the influence of liquor or drugs.

-E-

EMBEZZLEMENT - The illegal taking, misapplying, or misappropriating of money, or other things of value which have been entrusted to one's care, custody, or control.

EXCEPTIONAL CLEARANCE - Made when an investigation has established an offender, there is enough information to support an arrest charge, and the location of the offender is known, but there is a reason outside police control that prevents arresting, charging and prosecuting the offender.

-F-

FAMILY & CHILDREN - Non-violent offenses by a member of the family which threatens the unity, physical welfare, economic welfare, or morals of members of the family.

FATAL INJURY - Any injury which results in death.

FIREARM – A general term referring to all types of handguns, rifles, and shot guns.

FORCED ENTRY (BURGLARY) – Forcibly entering a structure to commit a felony or a theft.

FORCIBLE RAPE - The carnal knowledge of a person, forcibly and against his/her will, or where the victim is incapable of giving consent because of his/her temporary or permanent mental or physical incapacity.

FORGERY & COUNTERFEITING - The making, altering, uttering, or possessing with intent to defraud, anything false in the semblance of that which is true.

FRAUD - The conversion and obtaining of money or property by false pretense.

-G-

GAMBLING - Unlawful engaging in playing, operating, or assisting in operating a game of chance for money or some other stake.

GAY - Of or relating to males who experience a sexual attraction toward, and responsiveness to, other males.

GUN – A general term referring to all types of handguns, rifles, and shot guns.

-H-

HATE CRIME (BIAS CRIME) - A criminal offense committed against a person or property which is motivated, in whole or in part, by the offender's bias against a race, religion, ethnic/national origin, sexual orientation or disability group.

HETEROSEXUAL - Of or relating to persons who experience a sexual attraction toward, and responsiveness to, members of the opposite sex.

HOMICIDE (MURDER) - The willful killing of one human being by another. Deaths caused by negligence, attempts to kill, assaults to kill, suicides, accidental deaths, and justifiable homicides are excluded from this category.

HOMOSEXUAL - Of or relating to persons who experience a sexual attraction toward, and responsiveness to, members of their own sex.

-I-

INCAPACITATING INJURY - Any serious injury other than fatal that prevents normal activities and generally requires hospitalization.

INCIDENT - One or more offenses committed by a person or group of persons acting together, at the same time and place.

INDEX CRIME – Includes eight offenses (murder, rape, robbery, aggravated assault, burglary, larceny, motor vehicle theft, and arson) chosen because of their seriousness and frequency of occurrence to serve as indicators of crime.

INTIMIDATION - To discourage, inhibit, or frighten by threats.

-J-

JURISDICTION - The geographical range of authority. This term can also be used to refer to an agency.

JUSTIFIABLE HOMICIDE – The killing of a felon by a law enforcement officer in the line of duty. The killing of a felon, during the commission of a felony, by a private citizen.

JUVENILE - The definition of a juvenile differs for Federal and Michigan law. Under Federal law a juvenile is a person who is under 18, and under Michigan law a juvenile is a person who is under 17. In this report, the definition of a juvenile follows Michigan law.

-K-

KNIFE – Any type of cutting instrument used as a weapon**.**

-L-

LARCENY - The unlawful taking, carrying, leading, or riding away of property from the possession or constructive possession of another.

LESBIAN - Of or relating to females who experience a sexual attraction toward, and responsiveness to, other females.

LIQUOR LAWS - Unlawfully acquiring, manufacturing, transporting, selling, or possessing intoxicating alcoholic liquor.

-M-

MICR - Michigan Incident Crime Reporting is Michigan's incident-based reporting system in which data is collected on each single crime occurrence. MICR provides data to the FBI through NIBRS.

MICR CATEGORY ONLY - A crime classification used only by agencies reporting data through the Michigan Incident Crime Reporting (MICR) system, and not used by those agencies reporting through summary UCR.

MOTOR VEHICLE THEFT - The theft or attempted theft of a self-propelled vehicle that runs on land and not on rails. "Joy riding" is included in this classification. Carjacking is not included in this classification, it is classified as a robbery.

MURDER (HOMICIDE) - The willful killing of one human being by another. Deaths caused by negligence, attempts to kill, assaults to kill, suicides, accidental deaths, and justifiable homicides are excluded from this category.

-N-

NARCOTIC LAWS - The unlawful possession, use, sale, growing, manufacturing, and making of narcotic drugs.

NEGLIGENT MANSLAUGHTER - Deaths determined by police investigation to be primarily caused by gross negligence (except motor vehicle accidents which are included in the offense category All Other).

NIBRS – National Incident-Based Reporting System is the FBI's incident-based reporting system in which data are collected on each single crime occurrence. NIBRS data are designed to be generated as a byproduct of local, state, and Federal automated records systems. Michigan provides data to NIBRS through MICR.

NON-AGGRAVATED ASSAULT - An unlawful physical attack by one person upon another, where no weapon is present and no severe injury occurs.

NON-INCAPACITATING INJURY - Any injury that is evident to others at the scene, but not serious enough to prevent normal activities or require hospitalization.

NON-INDEX CRIME - All reported criminal offenses of negligent manslaughter, non-aggravated assault, forgery & counterfeiting, fraud, embezzlement, stolen property, vandalism, weapons, prostitution & common law vice, sex offenses, narcotic laws, gambling, offenses against family & children, driving under the influence, liquor laws, disorderly conduct, and all other crimes not listed here or in index crimes.

-O-

OFFENSE - An unlawful act which has been reported to a law enforcement agency.

OFFENSES AGAINST FAMILY & CHILDREN - Any non-violent offense by a family member which threatens the unity of the family, the physical welfare, economic welfare, or morals of other family members.

-P-

PERCENT CHANGE - Calculated by taking the number of offenses for the current year, minus the number of offenses for the previous year. Then divide the difference by the number of offenses for the previous year, and multiply the dividend by 100.

POSSIBLE INJURY - No visible injury but complaint of pain or momentary unconsciousness.

PROPERTY CRIMES - Consists of burglary, larceny-theft, and motor vehicle theft. The object of the theft-type offenses is the taking of money or property, but there is no force or threat of force against the victims. Arson is sometimes included in this category.

PROSTITUTION & COMMON LAW VICE - Illegal activities related to engaging in normal or deviate, heterosexual or homosexual, sexual acts for profit or gain.

-R-

RAPE - The carnal knowledge of a person, forcibly and against his/her will, or where the victim is incapable of giving consent because of his/her temporary or permanent mental or physical incapacity. Assault to rape and attempted rapes are included in this classification. Other types of sexual penetration are not included.

RETIRED AGENCY – A former law enforcement agency which is no longer in existence.

ROBBERY - Robbery is the taking or attempting to take anything of value from the care, custody, or control of a person or persons by force or threat of force or violence and/or putting the victim in fear.

RUN AWAYS – Juveniles taken into protective custody under provisions of local statutes.

-S-

SEX OFFENSES - Illegal acts done for sexual stimulation or gratification, or involving display or exposure of sexual organs. Rape and prostitution are not included in this classification.

STATISTICAL - A collection and study of numerical data.

STOLEN PROPERTY - The buying, receiving, or possessing of personal property of another which has been criminally taken.

STRONGARM – The use of physical force or coercion.

-T-

TOTAL CRIME - All criminal activity reported, both index and non-index.

TRENDS - Show the fluctuation from year to year and provide an added perspective to study crime. See also percent change.

-U-

UCR - Uniform Crime Reporting is a city, county, state, and Federal law enforcement program which provides a nationwide view of crime based on the submission of crime information by law enforcement agencies throughout the country. This term also refers to the summary system of reporting.

UNLAWFUL ENTRY (BURGLARY) – Entering a structure to commit a felony or a theft.

-V-

VAGRANCY – Vegabondage, begging, loitering, etc.

VANDALISM - The willful or malicious destruction, injury, disfigurement, or defacement of any public or private property, real or personal, without consent of the owner or person having control.

VICTIM - The injured party of an offense. Victim information is collected for murder, rape, aggravated assault, domestic violence, and hate crimes.

VICTIM CRIME – Consists of murder, rape, and aggravated assault. The object of these offenses is the force or threat of force against the victim.

VIOLENT CRIMES - Consists of murder, rape, robbery, and aggravated assault. All violent crimes involve force or threat of force.

-W-

WEAPONS - The violation of laws or ordinances prohibiting the manufacture, sale, purchase, transportation, possession, concealment, or use of firearms or other deadly weapons.

-Z-

ZERO POPULATION - Population can only be shown once. Police departments showing a zero population indicate that those areas are being serviced by the county sheriff or MSP. Colleges, universities, metro parks, airports, and Provost Marshal-Camp Grayling have no permanent residents and will also show a zero population. Michigan State Police has jurisdiction over the entire state and will show a zero population because either the sheriff or local police department already show the population.

APPENDIX B

PUBLIC ACT 319 of 1968, (as amended)

28.251 Uniform crime reports; duties of police departments to file; contents.

Sec. 1. The police department of each city or village, any duly constituted police department of a township, and the sheriff's department of each county, once each month upon a date and form prescribed and furnished by the director of the department of state police, shall forward to the department of state police a crime report. Each reporting department shall report only on cases within its jurisdiction and upon which it is making, or has made, the primary police investigation. The report shall be called the uniform crime report and shall cover crimes reported and otherwise processed during the month preceding the month of the report. It shall contain the number and nature of offenses committed, the disposition of such offenses and such other information as the director of state police shall specify relating to the method, frequency, cause and prevention of crime. Under no circumstances shall the name of any person be reported.

28.252 Compilation of monthly uniform crime reports; use.

Sec. 2. Upon receipt of the monthly uniform crime reports from the reporting agencies, the department of state police shall prepare a statewide compilation of the statistics contained therein and the resulting statistical compilation shall be available to any governmental law enforcement agency in the state, the judiciary committees of the Michigan state senate and the Michigan state house of representatives, and the federal bureau of investigation, upon request. The statistics made available through the uniform crime report shall be used for the purpose of studying the causes, trends and effects of crime in this state and for intelligence upon which to base a more sound program of crime detection and prevention and the apprehension of criminals.

28.253 Voluntary crime reports; inclusion in compilation.

Sec. 3. Any governmental police agency, not falling within the description of those required to submit the monthly uniform crime report set forth in section 1, which desires to submit such a report, shall be furnished with the proper forms by the department of state police. When a report is received by the department of state police from a governmental police agency not required to make such report, the information contained therein shall be included within the monthly compilation provided for in section 2.

28.254 Reports of wanted persons and stolen vehicles.

Sec. 4. The chief of police of each city or village and of each township having a police department, and the sheriff of each county within this state, shall report to the department of state police, in a manner prescribed by the department, all persons wanted by, and all vehicles stolen from, their primary police jurisdictions. The report shall be made as soon as is practical after the investigating department either ascertains that a vehicle is stolen or obtains a warrant for an individual's arrest or determines that they have reasonable grounds to believe that the individual committed a crime. In no case shall this time exceed 12 hours after the reporting agency determines that it has grounds to believe that a vehicle was stolen or that the wanted person should be arrested.

28.255 Reports of apprehension or recovery.

Sec. 5. When at any time after making a report required by section 4 it is determined by the reporting agency that a person is no longer wanted because of his apprehension, or any other factor, and when a vehicle reported stolen under section 4 is recovered, the chief of police or sheriff of the reporting agency shall immediately notify the department of state police in a manner prescribed by the department.

28.256 Inapplicability of act as to traffic misdemeanor.

Sec. 6. The provisions of this act do not apply to misdemeanor traffic cases or to persons wanted for misdemeanor traffic offenses, or for the violation of any city, village or township ordinance. The provisions of this act shall not be construed to in any way affect existing or future laws and procedures governing the reporting of persons wanted for traffic law violations or for the violation of city, village or township ordinances.

History: 1968, Act 319, Imd. Eff. 7/3/68.

28.257 Crimes of domestic assault; report to state police; contents.

Sec. 7. The chief of police of each city or village, the chief of police of each township having a police department, and the sheriff of each county within this state shall report to the department of state police, in a manner prescribed by the department, the following information related to crimes of domestic assault:

(a) The number of assaults reported which involve an adult and a minor and the disposition of those offenses.

(b) The number of assaults reported which involve 2 male adults or 2 female adults and the disposition of those offenses.

(c) The number of assaults reported which involve 1 male adult and 1 female adult and the disposition of those offenses.

(d) The number of assaults reported which involve a person and his or her spouse and the disposition of those offenses.

(e) Other statistics the director of the department of state police considers necessary to obtain accurate and reliable data on the incidence of domestic assault in this state.

History: Add. 1978, Act 319, Imd. Eff. 7/10/78

28.257a Crimes motivated by prejudice or bias; report.

Sec. 7a. The chief of police of each city or village, the chief of police of each township having a police department, and the sheriff of each county within this state shall report to the department of state police, in a manner prescribed by the department, information specified under section 1 related to crimes motivated by prejudice or bias based upon race, ethnic origin, religion, gender, or sexual orientation.

History: Add. 1991, Act 172, Eff. 3/30/92.

Sec. 8. DOES NOT APPLY TO UCR.

Appendix C

Estimation Procedure

The Michigan estimation procedure was developed based on the process used on the national level by the Federal Bureau of Investigation (FBI). The following decisions were made and followed in the estimation procedure:

-Crime will be estimated for both offenses and arrests
-Crime will be estimated to the law enforcement agency level only for the purpose of calculating state totals, not for use at the agency level
-Only state total estimated figures will be published in the annual report
-Population figures used in cross sectional estimating will come from the U.S. Census
-Arrest data will be estimated only for the total, not for the breakdowns of age, race, and sex
-Agencies that are classified as "zero population" (see Appendix B for definition) that fall into the cross sectional estimation method will not be included in the estimation

Three different methods are used, depending on the extent of missing data:

Averaging Method
Definition: Taking the existing months of data, averaging it, and using the averaged figure for the remaining months of missing data.

When Used: When six or more months of actual data exists.

Steps:
-Identify agencies that have reported six or more months of data for the year.
-For each arrest and each offense take the numbers reported, add them together, and divide by the number of months reported.
-Multiply this averaged figure for each arrest and offense by 12.

Longitudinal Method
Definition: Taking the same agency's data from last year, calculating the rate of change between the two previous years, applying this rate of change to last year's data, using these calculated figures for the current year.

When Used: When an agency has reported less than six months of data for the year, but reported 12 months of data the previous two years.

Steps:
-Identify all the agencies that have reported less than six months of data for the current year but reported 12 months of data the previous two years.
-Calculate the rate of change between the two complete years.
-Disregard any data reported during the current year.
-Apply the rate of change from the two complete years to the most recent complete year's data to calculate the current year's estimate.

Appendix C

Estimation Procedure

Cross Sectional Method

Definition: Taking averaged crime rate data from a group of similar agencies and applying this figure to agencies with missing data.

When Used: When an agency has reported less than six months of data for the year, and did not report 12 months of data for the previous year.

Steps:

-Identify all agencies with 12 months of data reported for the current year.

-Place all agencies with full data for this year into the appropriate population group, based on their population.

a) up to 999
b) 1,000 – 2,499
c) 2,500 – 4,999
d) 5,000 – 9,999
e) 10,000 – 24,999
f) 25,000 – 49,999
g) 50,000 – 99,999
h) 100,000 – 249,999
i) 250,000 +

-For each agency, calculate the crime rate for each offense and arrest.

-For each agency, for each offense and arrest, add the total rates within each group and divide by the number of agencies to get an average.

-Apply the averaged figure for each arrest and each offense for those agencies missing data and fitting into the grouping.

APPENDIX D

Data Use

REPORTING DATES
Data in this report includes all reported 2001 information as of May 5, 2002.

MICHIGAN LAW ENFORCEMENT AGENCIES
Total # of Agencies: 589

Agency Type:
Sheriff = 83
Michigan State Police = 1
Police Departments = 505
- Serve populations less than 1,000= 91
- Serve populations 1,000 – 4,999= 198
- Serve populations 5,000 – 9,999= 81
- Serve populations 10,000 – 19,999= 59
- Serve populations 20,000 – 29,999= 24
- Serve populations 30,000 – 39,999= 15
- Serve populations 40,000 – 49,999= 9
- Serve populations 50,000 – 59,999= 3
- Serve populations 60,000 – 69,999= 8
- Serve populations 70,000 – 79,999= 4
- Serve populations 80,000 – 89,999= 3
- Serve populations 90,000 – 99,999= 2
- Serve populations greater than 100,000= 8

Reporting System:
MICR = 539
UCR = 19
Report through another agency = 12
Nonreporting = 19

PROPER USE OF DATA
Users should note the following factors when analyzing changes in the volume and types of crimes: missing data, population density, urbanization, composition of the population, stability of the population, modes of transportation, economic conditions, cultural characteristics, family cohesiveness, climate, strength and policies of the criminal justice system, and crime reporting practices of the citizenry. When used properly, the data provided in this report can significantly contribute to management and planning activities at local, state, and federal levels, especially by state officials, law enforcement agencies, the legislature, and nonprofit organizations. Questions on the proper use of UCR statistics can be directed to the Crime Analysis Unit or the Uniform Crime Reporting Section of the Criminal Justice Information Center (contact information provided on page 1).

APPENDIX D

Data Use

MONTHS REPORTED

The months reported figure indicates the number of months that an agency submitted data to the state program. Data users should view this with caution, because a month of data does not necessarily indicate that an agency has reported all activity for that month. It should not be assumed that changes in data indicate an actual change in crime; it may be a change in reporting. Users should check with the individual departments or with the state program before assuming that changes are indicative of actual trends.

HATE CRIME STATISTICS

A Hate Crime or Bias Crime is a criminal offense committed against a person or property which is motivated, in whole or in part, by the offender's bias against a race, religion, ethnic/national origin, sexual orientation or disability group. Hate Crimes are not separate, distinct crimes, but rather traditional offenses motivated by the offender's bias. The Hate Crime statistics reported to the Michigan Uniform Crime Reporting program may have some reporting inconsistencies. The decision to classify an offense as a hate crime is left to the discretion of the responding law enforcement officer. It is believed that different interpretations of this definition have lead to overreporting by some agencies and underreporting by others. For this reason, Hate Crime statistics should be used cautiously. In addition, the Other Bias category appears to be misunderstood by many reporting agencies. Consequently, all incidents reported as Other Bias have been removed.

MICR STATUS

Michigan Incident Crime Reporting (MICR) is Michigan's incident-based reporting system in which data are collected on each single crime occurrence. MICR provides data to the FBI through NIBRS. The National Incident Based Reporting System (NIBRS) is the result of efforts by the FBI and various law enforcement organizations to improve and modernize the Uniform Crime Reporting program. The implementation of MICR is still progressing throughout Michigan. The majority of Michigan law enforcement agencies are now reporting through the new Michigan Incident Crime Reporting (MICR) system. In 2001, 92% of agencies, representing 81% of the population, submitted data through MICR. Additional information on the MICR program can be obtained by contacting the UCR Section (see contact information on page 1).

MICR CONVERSION

In order to make reporting from all sources consistent, MICR data must be converted back to the traditional UCR format. The MICR database was constructed to allow for such a conversion so that UCR's long-running trend analysis could continue. The majority of the data shown in this report is in UCR summary format. The MICR section of this report shows data as reported in the MICR format. Users should note that this data does not include all agencies in the state, and therefore are not an indication of the statewide crime picture.

APPENDIX E

Agencies Reporting in More Than One County

Primary County	Agency Name	Other County
Sanilac	Brown City Police Dept	Lapeer
Clare	Clare Police Dept	Isabella
Bay	Delta College Police Dept	Midland
Ingham	East Lansing Police Dept	Clinton
Eaton	Grand Ledge Police Dept	Clinton
Wayne	Grosse Pointe Shores Police Dept	Macomb
Oceana	Hesperia Police Dept	Newaygo
Ottawa	Holland Police Dept	Allegan
Oakland	Kensington Metro Park Police Dept	Livingston, Washtenaw
Ingham	Lansing Police Dept	Eaton, Clinton
Shiawasee	Lennon Police Dept	Genesee
Cheboygan	Mackinaw City Police Dept	Emmet
Saint Clair	Memphis Police Dept	Macomb
Midland	Midland Police Dept	Bay
Washtenaw	Milan Police Dept	Monroe
Berrien	Niles Police Dept	Cass
Wayne	Northville Police Dept	Oakland
Clinton	Ovid Police Dept	Shiawasee
Saginaw	Saginaw Valley State University Police Dept	Bay, Midland
Van Buren	South Haven Police Dept	Allegan
Macomb	Stoney Creek Metro Police Dept	Oakland
Grand Traverse	Traverse City Police Dept	Leelanau
Branch	Union City Police Dept	Calhoun
Lenawee	Woodstock Twp Police Dept	Jackson

MICR REPORT 2001

2001 MICR Report
Total MICR Data

917,011 MICR offenses and 862,386 incidents were reported in 2001. All crimes in MICR are duplicated in the summary UCR data, using the heirarchy rule.
The following is a break-down of the MICR information. The information in this section does not follow the heirarchy rule.

Number of Offenses by File Class

1000	Sovereignty	19	30001	Retail Fraud- Misrepresentation	788
2000	Military	23	30002	Retail Fraud- Theft	23610
3000	Immigration	56	30003	Retail Fraud- Refund/ Exchange	484
9001	Murder/ Nonnegligent Manslaugter (Voluntary)	204	35001	Violation of Controlled Substance Act	36814
9002	Negligent Homicide/ Manslaughter (Involuntary)	19	35002	Narcotic Equipment Violations	7953
9003	Negligent Homicide- Veh/ Boat/ Snowmobile	77	36001	Sexual Penetration Nonforcible- Blood/ Affinity	28
9004	Justifiable Homicide	5	36002	Sexual Penetration Nonforcible- Other	113
10001	Kidnapping/ Abduction	482	36003	Peeping Tom	373
10002	Parental Kidnapping	256	36004	Sex Offenses- Other	2518
11001	Sexual Penetration Penis/ Vagina- CSC 1st Degree	3068	37000	Obscenity	333
11002	Sexual Penetration Penis/ Vagina- CSC 3rd Degree	778	38001	Family- Abuse/ Neglect Nonviolent	5632
11003	Sexual Penetration Oral/ Anal- CSC 1st Degree	991	38002	Family- Nonsupport	3139
11004	Sexual Penetration Oral/ Anal- CSC 3rd Degree	353	38003	Family- Other	4322
11005	Sexual Penetration Object- CSC 1st Degree	325	39001	Gambling- Betting/ Wagering	110
11006	Sexual Penetration Object- CSC 3rd Degree	165	39002	Gambling- Operating/ Promoting/ Assisting	19
11007	Sexual Contact Forcible- CSC 2nd Degree	2179	39003	Gambling- Equipment Violations	4
11008	Sexual Contact Forcible- CSC 4th Degree	2117	39004	Gambling- Sports Tampering	6
12000	Robbery	4340	40001	Commercialized Sex- Prostitution	504
13001	Non-Aggravated Assault	71908	40002	Commercialized Sex- Assist/ Promote	140
13002	Aggravated/ Felonious Assault	16277	41001	Liquor License- Establishment	723
13003	Intimidation/ Stalking	22409	41002	Liquor Violations- Other	23797
20000	Arson	2315	42000	Drunkenness- Except OUIL	1066
21000	Extortion	121	48000	Obstructing Police	10847
22001	Burglary- Forced Entry	40837	49000	Escape/ Flight	2840
22002	Burglary- Entry Without Force (Intent to Commit)	6462	50000	Obstructing Justice	83596
22003	Burglary- Unlawful Entry (No Intent)	3929	51000	Bribery	15
22004	Possession of Burglary Tools	129	52001	Weapons Offense- Concealed	3140
23001	Larceny- Pocket Picking	763	52002	Weapons Offense- Explosives	1782
23002	Larceny- Pursesnatching	826	52003	Weapons Offense- Other	2257
23003	Larceny- Theft from Building	30244	53001	Disorderly Conduct	33556
23004	Larceny- Theft from Coin-Operated Machine/ Device	955	53002	Public Peace- Other	26646
23005	Larceny- Theft from Motor Vehicle	42997	54001	Hit and Run Motor Vehicle Accident	19095
23006	Larceny- Theft of Motor Vehicle Parts/ Accessories	9672	54002	Operating Under the Influence of Liquor or Drugs	52042
23007	Larceny- Other	63553	55000	Health and Safety	19466
24001	Motor Vehicle Theft	24425	56000	Civil Rights	69
24002	Motor Vehicle as Stolen Property	3696	57001	Trespass	8859
24003	Motor Vehicle Fraud	195	57002	Invasion of Privacy- Other	929
25000	Forgery/ Counterfeiting	4996	58000	Smuggling	49
26001	Fraud- False Pretense/ Swindle/ Confidence Game	7532	59000	Election Laws	15
26002	Fraud- Credit Card/ Automatic Teller Machine	4669	60000	Antitrust	3
26003	Fraud- Impersonation	1382	61000	Tax/ Revenue	322
26004	Fraud- Welfare Fraud	63	62000	Conservation	3788
26005	Fraud- Wire Fraud	250	63000	Vagrancy	1499
26006	Fraud- Bad Checks	19749	70000	Juvenile Runaway	10264
27000	Embezzlement	4780	73000	Miscellaneous Criminal Offense	27030
28000	Stolen Property	2312	75000	Solicitation (All Crimes Except Prostitution)	112
29000	Damage to Property	93354	77000	Conspiracy (All Crimes)	57

Hour of Incident	
00	65692
01	35169
02	33621
03	19259
04	11194
05	7892
06	9562
07	17536
08	29256
09	31399
10	34512
11	35633
12	40389
13	37147
14	39167
15	44298
16	44375
17	43961
18	41704
19	39101
20	41385
21	40280
22	38846
23	38317
Unknown	42691

Month of Incident	
January	65490
February	58940
March	70565
April	70907
May	75313
June	77233
July	79667
August	79732
September	73627
October	76869
November	70843
December	63200

Location of Offenses	
Air/Bus/Train Terminal	1352
Bank/Savings & Loan	4582
Bar/Night Club	8890
Campground	84
Casino	12
Church/Synagogue/Temple	2074
College	12553
Commercial/Office Buildings	22436
Construction Site	3440
Conveinience Store	10649
Department/Discount Store	24011
Drug Store/Doctor's Office/Hospital	5526
Field/Woods	7530
Government/Public Building	29069
Grocery/Supermarket	13759
Highway/Road/Alley	209704
Hotel/Motel/etc.	7321
Jail/Prison	13514
Lake/Waterway	2257
Liquor Store	1478
Other	32942
Parking Lot/Garage	67828
Rental Storage	1676
Residence/Home	348951
Rest Area/Roadside Park	2514
Restaurant	10320
Scale Site	89
School	21803
Service/Gas Station	21094
Specialty Store	12961
Unknown	16592

Weapon Used in Offenses	
Asphyxiation	14
Blunt Object	3319
Drugs/Narcotics/Sleeping Pills	14
Explosives	859
Fire/Incendiary Devices	123
Firearm	1124
Handgun	4364
Knife/Cutting instrument	5110
Motor Vehicle	1391
Other	5337
Other/Firearm	380
Personal Weapons	65127
Poison	18
Rifle	584
Shotgun	693
Unknown	4122
None	824432

MICR data does not include all law enforcement agencies in the state.
MICR data as of May 5, 2002.

2001 MICR Report
Number of Offenses by File Class and Reporting Agency

		Group A File Classes																																
County	Agency	9001 Murder/ Nonnegligent Manslaugter (Voluntary)	9002 Negligent Homicide/ Manslaughter (Involuntary)	9004 Justifiable Homicide	10001 Kidnapping/ Abduction	10002 Parental Kidnapping	11001 Sexual Penetration Penis/ Vagina- CSC 1st Degree	11002 Sexual Penetration Penis/ Vagina- CSC 3rd Degree	11003 Sexual Penetration Oral/ Anal- CSC 1st Degree	11004 Sexual Penetration Oral/ Anal- CSC 3rd Degree	11005 Sexual Penetration Object- CSC 1st Degree	11006 Sexual Penetration Object- CSC 3rd Degree	11007 Sexual Contact Forcible- CSC 2nd Degree	11008 Sexual Contact Forcible- CSC 4th Degree	12000 Robbery	13001 Non-Aggravated Assault	13002 Aggravated/ Felonious Assault	13003 Intimidation/ Stalking	20000 Arson	21000 Extortion	22001 Burglary- Forced Entry	22002 Burglary- Entry Without Force (Intent to Commit)	23001 Larceny- Pocket Picking	23002 Larceny- Pursesnatching	23003 Larceny- Theft from Building	23004 Larceny- Theft from Coin-Operated Machine/ Device	23005 Larceny- Theft from Motor Vehicle	23006 Larceny- Theft of Motor Vehicle Parts/ Accessories	23007 Larceny- Other	24001 Motor Vehicle Theft	24002 Motor Vehicle as Stolen Property	24003 Motor Vehicle Fraud	25000 Forgery/ Counterfeiting	26001 Fraud- False Pretense/ Swindle/ Confidence Game
1	ALCONA CO SHER	0	0	0	0	0	0	0	0	0	0	0	8	1	0	25	11	6	1	0	53	15	1	0	19	0	24	2	70	5	0	0	1	1
1	MSP	0	0	0	0	0	2	1	1	0	1	0	2	4	0	11	0	1	3	0	21	0	0	0	2	0	4	0	11	1	0	0	0	1
2	ALGER CO SHER	0	0	0	0	0	0	0	0	0	0	0	0	0	0	1	0	0	0	0	1	0	0	0	1	0	0	0	5	1	0	0	0	0
2	MSP	0	0	0	0	1	6	2	1	1	0	0	7	2	0	75	11	14	1	0	44	2	1	0	7	0	10	5	30	4	0	0	2	2
2	MUNISING PD	0	0	0	0	0	0	0	0	0	0	0	0	0	0	2	0	1	0	0	5	2	0	0	0	0	1	0	10	0	0	0	0	1
3	ALLEGAN CO SHER	1	0	0	3	3	21	0	6	31	2	0	11	10	7	508	44	27	3	0	123	5	0	0	34	2	34	23	174	37	3	0	11	14
3	ALLEGAN PD	0	0	0	0	0	1	1	13	0	2	0	0	2	2	42	46	25	2	0	30	7	0	0	37	0	31	4	36	12	0	0	4	3
3	DOUGLAS PD	1	0	0	0	0	1	0	0	0	0	0	1	0	0	29	6	10	0	0	11	4	0	0	17	0	8	0	58	4	0	0	1	1
3	HOLLAND PD	0	0	0	0	0	0	0	0	0	0	0	0	0	0	0	0	0	0	0	0	0	0	0	0	0	1	0	1	0	0	0	0	0
3	MSP	0	0	0	2	3	28	2	4	1	2	0	9	6	2	182	34	43	7	0	158	2	0	1	26	6	46	14	198	38	11	2	9	23
3	OTSEGO PD	0	0	0	0	0	1	1	2	1	0	0	1	0	1	44	8	15	2	0	12	4	0	0	37	0	28	2	46	10	0	0	2	5
3	PLAINWELL DPS	0	0	0	0	0	5	0	4	5	1	0	0	2	0	49	6	5	3	0	20	5	0	0	6	0	14	5	103	6	1	0	5	11
3	WAYLAND PD	0	0	0	0	0	2	0	0	0	0	0	0	0	0	15	1	11	1	0	8	0	0	0	1	0	7	1	55	6	0	0	1	6
4	ALPENA CO SHER	0	0	0	0	0	2	0	1	0	0	0	1	0	0	12	1	2	0	0	5	0	0	0	4	0	11	0	12	4	0	0	0	0
4	ALPENA PD	1	0	0	0	0	4	0	4	1	4	0	5	1	1	165	14	16	6	0	41	7	0	2	67	19	99	14	135	14	0	0	14	6
4	MSP	0	0	0	0	0	9	1	4	0	0	0	11	6	0	61	9	12	3	0	102	1	2	1	25	6	45	4	58	12	1	0	19	6
5	ANTRIM CO SHER	0	0	0	0	0	0	1	0	0	0	0	0	2	0	40	6	6	0	0	18	2	1	0	7	1	4	0	26	3	0	0	1	1
5	BELLAIRE PD	0	0	0	0	0	0	0	1	1	0	0	0	0	0	13	0	0	0	0	0	0	0	1	3	0	1	1	5	0	0	0	1	1
5	ELK RAPIDS PD	0	0	0	0	0	0	0	0	0	0	0	0	0	0	9	0	7	1	0	4	1	0	0	6	0	13	3	29	1	0	0	1	0
5	MANCELONA PD	0	0	0	0	0	0	0	0	0	0	0	1	1	0	25	4	9	2	0	10	1	0	1	8	1	10	1	18	0	0	0	1	1
5	MSP	1	0	0	0	0	6	0	3	0	1	1	6	3	0	10	4	5	2	0	25	0	0	0	4	0	4	0	8	5	0	0	2	5
6	ARENAC CO SHER	0	0	0	1	1	4	0	3	0	1	0	1	4	0	94	19	18	1	0	103	5	0	1	15	1	49	5	73	12	1	0	6	2
6	MSP	0	0	0	0	0	4	0	3	0	0	0	4	2	0	43	10	6	3	0	26	0	0	0	2	0	8	1	33	4	0	0	2	5
7	BARAGA CO SHER	0	0	0	0	0	0	0	0	0	0	0	1	1	0	5	0	0	1	0	1	0	0	0	5	0	1	0	6	0	0	0	2	0
7	MSP	0	0	0	0	0	1	0	2	0	0	0	0	0	0	42	7	2	1	0	5	0	0	0	4	0	1	0	16	10	0	0	1	6
8	BARRY CO SHER	0	0	0	1	0	11	2	4	0	0	0	13	5	0	206	23	21	0	0	54	9	0	1	31	0	38	5	118	23	0	0	2	0
8	FREEPORT PD	0	0	0	0	1	0	0	0	0	0	0	0	0	0	0	0	0	0	0	0	0	0	0	0	0	0	0	1	0	0	0	0	0

MICR data does not include all law enforcement agencies in the state.
MICR data as of May 5, 2002.

2001 MICR Report
Number of Offenses by File Class and Reporting Agency

		Group A File Classes																									Totals		
		26002	26003	26004	26005	27000	28000	29000	30001	30002	30003	35001	35002	36001	36002	37000	39001	39002	39003	39004	40001	40002	51000	52001	52002	52003			
County	Agency	Fraud- Credit Card/ Automatic Teller Machine	Fraud- Impersonation	Fraud- Welfare Fraud	Fraud- Wire Fraud	Embezzlement	Stolen Property	Damage to Property	Retail Fraud- Misrepresentation	Retail Fraud- Theft	Retail Fraud- Refund/ Exchange	Violation of Controlled Substance Act	Narcotic Equipment Violations	Sexual Penetration Nonforcible- Blood/ Affinity	Sexual Penetration Nonforcible- Other	Obscenity	Gambling- Betting/ Wagering	Gambling- Operating/ Promoting/ Assisting	Gambling- Equipment Violations	Gambling- Sports Tampering	Commercialized Sex- Prostitution	Commercialized Sex- Assisting/ Promoting Prostitution	Bribery	Weapons Offense- Concealed	Weapons Offense- Explosives	Weapons Offense- Other	**Group A Totals**	**Group B Totals**	**Total MICR Offenses**
1	ALCONA CO SHER	3	0	0	0	0	0	94	0	2	0	1	0	0	0	0	0	0	0	0	0	0	0	0	1	0	**344**	**132**	**476**
1	MSP	2	0	0	1	1	0	20	0	0	0	27	12	0	0	0	0	0	0	0	0	0	0	0	0	1	**130**	**82**	**212**
2	ALGER CO SHER	0	0	0	0	0	0	1	0	0	0	2	0	0	0	0	0	0	0	0	0	0	0	0	0	0	**12**	**67**	**79**
2	MSP	0	1	0	1	1	0	106	0	1	0	19	7	0	0	2	0	0	0	0	0	0	0	3	0	1	**370**	**259**	**629**
2	MUNISING PD	0	0	0	1	0	0	12	1	1	0	5	0	0	0	0	0	0	0	0	0	0	0	0	5	0	**47**	**60**	**107**
3	ALLEGAN CO SHER	11	2	0	0	10	0	100	1	40	12	178	7	0	1	0	0	0	0	0	0	0	0	11	3	6	**1519**	**1143**	**2662**
3	ALLEGAN PD	0	1	0	0	2	4	127	0	16	1	37	0	0	0	0	0	0	0	0	1	0	0	6	1	0	**496**	**412**	**908**
3	DOUGLAS PD	1	0	0	0	2	0	56	0	0	0	12	0	0	0	0	0	0	0	0	0	0	0	2	0	0	**225**	**253**	**478**
3	HOLLAND PD	0	0	0	0	0	0	0	0	0	0	0	0	0	0	0	0	0	0	0	0	0	0	0	0	0	**2**	**40**	**42**
3	MSP	2	5	0	0	12	12	165	2	18	1	381	98	0	0	1	0	0	0	0	0	0	0	12	9	14	**1591**	**1216**	**2807**
3	OTSEGO PD	1	0	0	0	3	1	64	3	3	0	5	0	0	0	0	0	0	0	0	0	0	0	5	0	1	**308**	**139**	**447**
3	PLAINWELL DPS	1	0	0	0	10	2	74	0	7	1	31	0	0	0	0	0	0	0	0	0	0	0	3	1	1	**387**	**297**	**684**
3	WAYLAND PD	1	0	0	0	3	2	32	0	4	1	4	0	0	0	1	0	0	0	0	0	0	0	0	1	0	**164**	**203**	**367**
4	ALPENA CO SHER	0	0	0	0	1	0	14	0	15	0	1	0	0	0	0	0	0	0	0	0	0	0	0	0	2	**88**	**55**	**143**
4	ALPENA PD	3	6	0	0	7	5	200	0	7	0	58	31	0	0	1	0	0	0	0	0	1	0	3	6	1	**969**	**1057**	**2026**
4	MSP	5	1	0	0	11	6	83	5	39	1	74	31	0	0	1	0	0	0	0	0	0	0	2	7	7	**671**	**542**	**1213**
5	ANTRIM CO SHER	1	0	0	0	1	1	26	0	0	0	1	0	0	0	2	0	0	0	0	0	0	0	1	0	1	**153**	**47**	**200**
5	BELLAIRE PD	0	0	0	0	1	0	3	0	0	0	2	0	0	0	0	0	0	0	0	0	0	0	0	0	0	**34**	**41**	**75**
5	ELK RAPIDS PD	1	0	0	0	1	1	22	1	1	0	12	3	0	0	0	0	0	0	0	0	0	0	0	0	1	**118**	**73**	**191**
5	MANCELONA PD	0	0	0	0	2	0	27	0	5	0	3	0	0	0	0	0	0	0	0	0	0	0	0	0	1	**132**	**197**	**329**
5	MSP	2	0	0	0	1	0	16	0	0	0	40	20	0	0	0	0	0	0	0	0	0	0	1	2	0	**177**	**104**	**281**
6	ARENAC CO SHER	1	0	0	0	3	5	128	1	5	0	38	1	0	0	2	0	0	0	0	0	0	0	6	1	4	**615**	**343**	**958**
6	MSP	2	0	0	1	3	2	24	0	3	0	47	8	0	0	0	0	0	0	0	0	0	0	2	0	6	**254**	**203**	**457**
7	BARAGA CO SHER	0	0	0	0	0	0	4	0	0	0	4	0	0	0	0	0	0	0	0	0	0	0	0	0	0	**31**	**53**	**84**
7	MSP	1	0	0	0	0	0	18	0	1	0	27	14	0	0	0	0	0	0	0	0	0	0	3	1	7	**170**	**178**	**348**
8	BARRY CO SHER	1	1	0	0	6	2	119	0	6	1	67	25	0	0	5	0	0	0	0	0	0	0	8	4	5	**817**	**749**	**1566**
8	FREEPORT PD	0	0	0	0	0	0	2	0	0	0	0	0	0	0	0	0	0	0	0	0	0	0	0	0	0	**4**	**9**	**13**

MICR data does not include all law enforcement agencies in the state.
MICR data as of May 5, 2002.

2001 MICR Report
Number of Offenses by File Class and Reporting Agency

		Group A File Classes																																	
County	Agency	9001 Murder/ Nonnegligent Manslaugter (Voluntary)	9002 Negligent Homicide/ Manslaughter (Involuntary)	9004 Justifiable Homicide	10001 Kidnapping/ Abduction	10002 Parental Kidnapping	11001 Sexual Penetration Penis/ Vagina- CSC 1st Degree	11002 Sexual Penetration Penis/ Vagina- CSC 3rd Degree	11003 Sexual Penetration Oral/ Anal- CSC 1st Degree	11004 Sexual Penetration Oral/ Anal- CSC 3rd Degree	11005 Sexual Penetration Object- CSC 1st Degree	11006 Sexual Penetration Object- CSC 3rd Degree	11007 Sexual Contact Forcible- CSC 2nd Degree	11008 Sexual Contact Forcible- CSC 4th Degree	12000 Robbery	13001 Non-Aggravated Assault	13002 Aggravated/ Felonious Assault	13003 Intimidation/ Stalking	20000 Arson	21000 Extortion	22001 Burglary- Forced Entry	22002 Burglary- Entry Without Force (Intent to Commit)	23001 Larceny- Pocket Picking	23002 Larceny- Pursesnatching	23003 Larceny- Theft from Building	23004 Larceny- Theft from Coin-Operated Machine/ Device	23005 Larceny- Theft from Motor Vehicle	23006 Larceny- Theft of Motor Vehicle Parts/ Accessories	23007 Larceny- Other	24001 Motor Vehicle Theft	24002 Motor Vehicle as Stolen Property	24003 Motor Vehicle Fraud	25000 Forgery/ Counterfeiting	26001 Fraud- False Pretense/ Swindle/ Confidence Game
8	HASTINGS PD	0	0	0	0	1	3	1	4	1	2	1	5	0	2	71	5	3	0	0	10	2	0	0	29	0	47	2	84	8	1	0	4	2
8	MSP	0	0	0	4	0	10	5	1	3	0	0	12	6	2	237	45	24	6	1	183	6	0	0	38	0	84	3	176	42	6	0	11	10
8	NASHVILLE PD	0	0	0	0	0	0	0	0	0	0	0	0	0	0	13	7	2	0	0	4	2	0	0	0	1	2	4	10	4	0	0	1	1
8	PRAIRIEVILLE TWP PD	0	0	0	0	0	3	0	0	0	0	0	0	0	0	8	2	0	0	0	5	5	0	0	5	0	5	0	12	1	0	0	0	0
8	WOODLAND TWP PD	0	0	0	0	0	0	0	0	0	0	0	0	0	0	0	0	0	0	0	1	0	0	0	0	0	0	0	0	0	0	0	0	1
9	AUBURN PD	0	0	0	0	0	0	0	0	0	0	0	0	0	0	2	0	0	0	0	1	1	0	0	3	0	5	1	10	0	0	0	0	0
9	BAY CITY PD	0	0	0	1	2	28	8	14	3	8	0	32	14	34	844	125	222	12	4	160	84	1	0	225	6	237	149	413	113	3	0	35	34
9	BAY CO SHER	0	0	0	0	1	13	1	1	0	0	0	7	1	0	185	18	38	2	1	90	15	0	2	37	2	88	22	222	44	1	0	21	19
9	DELTA COLLEGE PD	0	0	0	0	0	0	0	0	0	0	0	0	1	0	3	0	5	0	0	1	1	0	0	36	0	4	0	1	0	0	0	0	1
9	ESSEXVILLE PD	0	0	0	0	0	0	1	0	0	0	0	1	0	0	27	2	0	0	0	6	1	0	0	12	0	18	4	58	1	0	0	0	0
9	HAMPTON TWP PD	0	0	0	0	0	0	0	0	0	0	0	2	0	0	40	5	41	2	0	29	7	0	4	28	2	44	14	149	25	3	0	7	3
9	MSP	2	0	0	1	2	25	4	5	1	1	0	8	5	7	253	31	22	6	1	148	3	1	3	43	8	70	4	156	41	5	1	15	34
9	PINCONNING PD	0	0	0	0	0	0	0	1	0	0	0	0	0	1	10	0	5	0	0	3	5	0	0	7	0	11	0	20	2	0	0	3	0
10	BENZIE CO SHER	0	0	0	0	0	0	0	1	0	0	0	0	0	0	68	15	28	1	0	46	8	2	0	30	3	31	3	110	14	1	0	3	0
10	FRANKFORT CITY PD	0	0	0	1	0	0	0	0	0	0	0	1	1	0	37	0	7	0	0	3	3	0	0	13	1	11	1	38	3	0	0	0	1
10	MSP	0	0	0	0	0	0	1	0	0	0	0	1	0	0	15	2	4	0	0	8	1	0	0	3	0	3	0	21	2	1	1	1	4
11	BENTON HARBOR PD	5	0	0	2	0	8	4	1	3	0	1	4	1	19	458	228	91	19	0	272	19	3	3	37	1	84	10	168	88	2	1	16	7
11	BENTON TWP PD	0	0	0	1	0	16	8	1	0	0	1	2	6	30	523	103	337	6	0	298	9	0	3	9	5	171	45	415	153	0	0	44	29
11	BERRIEN CO SHER	0	0	0	1	0	13	2	2	1	1	1	9	9	5	316	80	67	8	0	120	22	1	1	45	4	101	16	278	47	5	0	3	13
11	BERRIEN SPR -ORONOKO TWP PD	1	0	0	0	0	0	0	1	0	1	1	2	2	0	52	11	23	2	0	29	4	0	0	30	8	40	4	93	9	3	0	5	19
11	BRIDGMAN PD	0	0	0	0	0	1	1	0	0	0	0	0	1	1	7	2	0	0	0	5	0	0	0	3	0	6	1	19	2	2	0	0	1
11	BUCHANAN PD	0	0	0	0	0	2	0	1	1	0	0	2	3	0	38	3	6	1	0	9	0	1	0	11	0	21	2	36	3	3	0	1	0
11	CHIKAMING TWP PD	0	0	0	0	0	0	0	0	0	0	0	0	1	1	21	4	9	0	0	13	2	0	0	12	1	4	5	41	2	0	0	0	10
11	COLOMA CITY PD	0	0	0	1	0	0	0	0	0	0	0	0	1	2	33	5	11	0	1	7	2	0	0	12	0	26	1	53	3	0	0	2	10
11	COLOMA TWP PD	0	0	0	0	0	3	0	1	0	0	0	2	1	0	42	4	29	0	0	29	7	0	0	14	0	6	3	42	3	0	0	4	5
11	EAU CLAIRE PD	0	0	0	0	0	1	0	0	0	0	0	0	1	0	5	2	0	1	0	2	0	1	0	2	0	7	1	13	2	0	0	4	0
11	GALIEN PD	0	0	0	0	0	0	0	0	0	0	0	0	0	0	0	0	0	0	0	0	0	0	1	2	0	0	0	2	0	0	0	0	0

MICR data does not include all law enforcement agencies in the state.
MICR data as of May 5, 2002.

2001 MICR Report
Number of Offenses by File Class and Reporting Agency

		Group A File Classes																									Totals		
		26002	26003	26004	26005	27000	28000	29000	30001	30002	30003	35001	35002	36001	36002	37000	39001	39002	39003	39004	40001	40002	51000	52001	52002	52003			
County	Agency	Fraud- Credit Card/ Automatic Teller Machine	Fraud- Impersonation	Fraud- Welfare Fraud	Fraud- Wire Fraud	Embezzlement	Stolen Property	Damage to Property	Retail Fraud- Misrepresentation	Retail Fraud- Theft	Retail Fraud- Refund/ Exchange	Violation of Controlled Substance Act	Narcotic Equipment Violations	Sexual Penetration Nonforcible- Blood/ Affinity	Sexual Penetration Nonforcible- Other	Obscenity	Gambling- Betting/ Wagering	Gambling- Operating/ Promoting/ Assisting	Gambling- Equipment Violations	Gambling- Sports Tampering	Commercialized Sex- Prostitution	Commercialized Sex- Assisting/ Promoting Prostitution	Bribery	Weapons Offense- Concealed	Weapons Offense- Explosives	Weapons Offense- Other	**Group A Totals**	**Group B Totals**	**Total MICR Offenses**
8	HASTINGS PD	1	0	0	0	6	0	57	0	9	0	35	0	0	0	1	0	0	0	0	0	0	0	5	2	1	**405**	**338**	**743**
8	MSP	13	4	0	0	6	12	206	2	7	0	170	67	1	1	2	0	0	0	0	1	0	0	6	4	16	**1433**	**772**	**2205**
8	NASHVILLE PD	0	0	0	0	1	1	21	0	3	0	5	0	0	0	0	0	0	0	0	1	0	0	1	2	1	**87**	**70**	**157**
8	PRAIRIEVILLE TWP PD	0	0	0	0	0	0	7	0	0	0	2	0	0	0	0	0	0	0	0	0	0	0	0	0	0	**55**	**36**	**91**
8	WOODLAND TWP PD	0	0	0	0	0	0	2	0	0	0	1	0	0	0	0	0	0	0	0	0	0	0	0	0	0	**5**	**2**	**7**
9	AUBURN PD	0	0	0	0	0	0	14	0	0	0	4	0	0	0	1	0	0	0	0	0	0	0	0	0	0	**42**	**23**	**65**
9	BAY CITY PD	10	16	0	0	16	21	784	0	49	0	200	0	0	7	3	2	0	0	0	0	0	0	27	10	2	**3958**	**2092**	**6050**
9	BAY CO SHER	10	2	0	0	8	1	269	1	90	0	53	1	0	0	0	0	0	0	0	0	0	0	2	2	1	**1271**	**1309**	**2580**
9	DELTA COLLEGE PD	0	0	0	0	0	0	14	0	0	0	1	0	0	0	4	0	0	0	0	0	0	0	0	0	0	**72**	**22**	**94**
9	ESSEXVILLE PD	0	1	0	0	0	2	60	0	2	0	10	0	0	0	0	0	0	0	0	0	0	0	0	0	2	**208**	**152**	**360**
9	HAMPTON TWP PD	1	2	0	0	2	0	130	0	62	0	30	7	0	0	0	0	0	0	0	0	0	0	2	3	2	**646**	**658**	**1304**
9	MSP	25	12	1	1	17	4	178	8	56	2	206	61	0	0	4	0	0	0	0	0	0	1	10	3	13	**1508**	**1415**	**2923**
9	PINCONNING PD	0	0	0	0	2	0	30	0	4	0	1	0	0	0	0	0	0	0	0	0	0	0	0	0	0	**105**	**70**	**175**
10	BENZIE CO SHER	2	1	0	0	3	5	106	1	2	0	13	1	0	0	1	0	0	0	0	0	0	0	0	0	2	**501**	**289**	**790**
10	FRANKFORT CITY PD	1	0	0	0	1	0	44	0	1	0	14	0	0	0	0	0	0	0	0	0	0	0	1	0	1	**184**	**282**	**466**
10	MSP	3	0	0	2	0	0	13	0	2	0	10	4	0	0	1	0	0	0	0	0	0	0	0	0	3	**106**	**75**	**181**
11	BENTON HARBOR PD	1	3	0	0	2	4	574	0	10	0	41	1	0	0	1	1	1	0	0	1	0	1	10	0	6	**2212**	**1263**	**3475**
11	BENTON TWP PD	27	3	1	1	65	17	437	1	501	0	121	1	0	0	0	0	0	0	0	1	0	0	9	1	8	**3409**	**1973**	**5382**
11	BERRIEN CO SHER	8	0	0	0	5	13	313	2	15	1	225	0	0	3	0	1	0	1	0	0	1	0	18	12	20	**1809**	**1535**	**3344**
11	BERRIEN SPR -ORONOKO TWP PD	2	0	0	0	7	3	124	0	17	0	126	0	0	0	0	0	0	0	0	0	0	0	10	3	2	**634**	**692**	**1326**
11	BRIDGMAN PD	1	0	0	0	0	0	19	0	1	0	13	0	0	0	0	0	0	0	0	0	0	0	0	0	0	**86**	**61**	**147**
11	BUCHANAN PD	2	0	0	0	0	1	53	0	2	0	11	0	0	4	0	0	0	0	0	0	0	0	5	0	2	**224**	**135**	**359**
11	CHIKAMING TWP PD	0	0	0	0	0	1	36	0	0	0	4	0	0	0	0	0	0	0	0	0	0	0	1	1	0	**169**	**108**	**277**
11	COLOMA CITY PD	0	1	0	0	2	4	51	0	8	1	11	0	0	0	1	0	0	0	0	0	0	0	6	1	0	**256**	**266**	**522**
11	COLOMA TWP PD	1	1	0	0	0	3	79	0	9	0	12	0	0	0	0	0	0	0	0	0	0	0	0	0	1	**301**	**579**	**880**
11	EAU CLAIRE PD	0	0	0	0	0	1	6	0	0	0	7	0	0	0	0	0	0	0	0	0	0	0	0	1	0	**57**	**83**	**140**
11	GALIEN PD	0	0	0	0	0	0	0	0	0	0	0	0	0	0	0	0	0	0	0	0	0	0	0	0	0	**5**	**2**	**7**

MICR data does not include all law enforcement agencies in the state.
MICR data as of May 5, 2002.

2001 MICR Report
Number of Offenses by File Class and Reporting Agency

		Group A File Classes																																	
County	Agency	9001 Murder/ Nonnegligent Manslaugter (Voluntary)	9002 Negligent Homicide/ Manslaughter (Involuntary)	9004 Justifiable Homicide	10001 Kidnapping/ Abduction	10002 Parental Kidnapping	11001 Sexual Penetration Penis/ Vagina- CSC 1st Degree	11002 Sexual Penetration Penis/ Vagina- CSC 3rd Degree	11003 Sexual Penetration Oral/ Anal- CSC 1st Degree	11004 Sexual Penetration Oral/ Anal- CSC 3rd Degree	11005 Sexual Penetration Object- CSC 1st Degree	11006 Sexual Penetration Object- CSC 3rd Degree	11007 Sexual Contact Forcible- CSC 2nd Degree	11008 Sexual Contact Forcible- CSC 4th Degree	12000 Robbery	13001 Non-Aggravated Assault	13002 Aggravated/ Felonious Assault	13003 Intimidation/ Stalking	20000 Arson	21000 Extortion	22001 Burglary- Forced Entry	22002 Burglary- Entry Without Force (Intent to Commit)	23001 Larceny- Pocket Picking	23002 Larceny- Pursesnatching	23003 Larceny- Theft from Building	23004 Larceny- Theft from Coin-Operated Machine/ Device	23005 Larceny- Theft from Motor Vehicle	23006 Larceny- Theft of Motor Vehicle Parts/ Accessories	23007 Larceny- Other	24001 Motor Vehicle Theft	24002 Motor Vehicle as Stolen Property	24003 Motor Vehicle Fraud	25000 Forgery/ Counterfeiting	26001 Fraud- False Pretense/ Swindle/ Confidence Game
11	GRAND BEACH PD	0	0	0	0	0	0	0	0	0	0	0	0	0	0	2	0	0	0	1	1	0	0	0	3	0	0	0	6	0	1	0	0	0
11	LINCOLN TWP PD	0	0	0	0	0	1	3	3	0	0	0	2	1	2	61	5	22	2	0	51	4	0	1	25	1	28	4	178	7	3	0	3	7
11	MICHIANA PD	0	0	0	0	0	0	0	0	0	0	0	0	0	0	0	0	0	0	0	2	0	0	0	0	0	0	0	5	0	0	0	0	0
11	MSP	0	0	0	0	1	26	7	6	0	1	2	3	11	5	174	25	25	13	0	152	4	5	3	47	5	117	9	130	42	26	0	27	30
11	NEW BUFFALO PD	0	0	0	0	0	0	0	0	0	0	0	0	0	0	29	0	0	0	0	3	5	0	2	15	0	17	0	48	5	1	0	1	1
11	NILES PD	1	0	0	2	1	5	4	3	2	0	1	4	9	11	231	32	4	5	0	98	24	2	3	58	1	134	29	243	45	3	0	29	18
11	NILES TWP PD	0	0	0	0	0	3	0	0	0	0	0	0	0	1	11	0	0	0	0	11	1	0	0	5	0	11	1	18	1	0	0	5	4
11	SAINT JOSEPH PD	0	0	0	1	0	2	2	0	1	0	1	0	5	4	99	9	20	3	0	38	8	1	0	44	3	84	4	181	11	2	0	11	8
11	SAINT JOSEPH TWP PD	0	0	0	1	0	3	0	0	3	0	0	0	0	3	52	11	28	0	0	46	5	0	0	17	0	43	7	83	20	0	0	9	11
11	THREE OAKS PD	0	0	0	0	0	1	0	0	0	0	0	0	0	0	9	1	0	0	0	1	0	0	0	7	0	6	2	36	3	0	0	1	2
11	WATERVLIET PD	0	0	0	0	0	1	0	0	0	0	0	0	1	0	26	4	5	0	0	10	1	0	0	4	0	5	8	46	4	0	0	1	1
12	BRANCH CO SHER	1	0	0	0	0	6	0	0	0	2	1	2	0	0	77	11	3	1	0	44	0	0	0	27	0	25	2	64	17	0	0	3	2
12	BRONSON PD	0	0	0	0	0	1	0	0	0	1	0	0	1	0	25	2	3	0	0	9	0	0	0	14	1	13	0	51	4	0	0	1	0
12	COLDWATER PD	1	0	0	0	2	11	0	2	0	2	1	2	8	3	178	22	5	4	0	59	14	0	1	28	1	74	4	205	21	2	0	12	13
12	MSP	0	0	0	4	0	22	6	6	0	1	0	14	10	2	131	31	15	7	0	84	4	3	0	19	1	39	4	95	22	2	0	6	18
12	UNION CITY PD	0	0	0	0	0	1	0	0	0	1	1	0	2	1	37	5	1	1	0	4	2	0	0	9	0	8	2	32	6	1	0	2	0
13	ALBION PD	0	0	0	1	3	4	0	4	1	0	1	7	3	18	260	86	16	1	0	74	29	3	5	100	0	76	15	272	23	1	0	6	6
13	BATTLE CREEK PD	5	1	0	17	4	65	14	19	9	9	4	52	37	158	1495	485	124	44	1	790	146	4	3	615	19	905	420	829	342	6	0	76	87
13	BEDFORD TWP PD	0	0	0	1	0	5	2	1	3	0	1	7	3	3	123	31	18	3	0	118	16	0	0	30	1	58	36	77	21	0	0	2	2
13	CALHOUN CO SHER	0	0	0	0	0	3	1	5	1	2	0	6	4	1	161	37	45	1	1	79	27	1	2	19	4	51	5	149	33	2	0	4	10
13	EMMETT TWP DPS	0	0	0	5	0	8	2	4	2	1	1	5	5	10	135	52	14	6	0	95	13	1	4	68	3	144	15	175	37	1	0	10	9
13	MARSHALL PD	0	0	0	1	0	5	1	1	0	0	1	2	5	0	102	11	16	2	1	34	8	0	1	35	0	51	4	176	9	0	0	3	12
13	MSP	0	1	0	3	0	7	7	1	1	1	1	2	4	0	114	25	20	5	2	81	1	3	0	33	5	39	4	77	19	4	0	11	17
13	PENNFIELD TWP PD	0	0	0	1	1	1	2	1	0	1	0	7	3	11	74	21	17	1	0	56	12	0	0	45	1	129	47	72	49	0	0	5	5
13	SPRINGFIELD DPS	0	0	0	1	0	5	1	2	1	0	0	3	2	3	104	14	4	1	0	43	6	2	1	19	3	76	12	63	21	3	0	7	0
14	CASS CO SHER	1	1	0	0	0	8	0	6	0	0	0	0	15	5	227	36	8	14	0	234	2	0	0	13	0	25	7	395	48	9	0	0	30
14	CASSOPOLIS PD	0	0	0	0	0	0	0	0	0	0	0	0	0	0	3	0	0	0	0	0	0	1	0	2	0	0	0	4	0	0	0	0	0

MICR data does not include all law enforcement agencies in the state.
MICR data as of May 5, 2002.

2001 MICR Report
Number of Offenses by File Class and Reporting Agency

		Group A File Classes																									Totals		
		26002	26003	26004	26005	27000	28000	29000	30001	30002	30003	35001	35002	36001	36002	37000	39001	39002	39003	39004	40001	40002	51000	52001	52002	52003			
County	Agency	Fraud- Credit Card/ Automatic Teller Machine	Fraud- Impersonation	Fraud- Welfare Fraud	Fraud- Wire Fraud	Embezzlement	Stolen Property	Damage to Property	Retail Fraud- Misrepresentation	Retail Fraud- Theft	Retail Fraud- Refund/ Exchange	Violation of Controlled Substance Act	Narcotic Equipment Violations	Sexual Penetration Nonforcible- Blood/ Affinity	Sexual Penetration Nonforcible- Other	Obscenity	Gambling- Betting/ Wagering	Gambling- Operating/ Promoting/ Assisting	Gambling- Equipment Violations	Gambling- Sports Tampering	Commercialized Sex- Prostitution	Commercialized Sex- Assisting/ Promoting Prostitution	Bribery	Weapons Offense- Concealed	Weapons Offense- Explosives	Weapons Offense- Other	**Group A Totals**	**Group B Totals**	**Total MICR Offenses**
11	GRAND BEACH PD	0	0	0	0	0	0	9	0	0	0	0	0	0	0	0	0	0	0	0	0	0	0	0	1	0	**24**	**10**	**34**
11	LINCOLN TWP PD	7	1	0	0	4	2	129	0	3	0	22	0	0	0	2	0	0	0	0	0	0	0	2	0	2	**588**	**426**	**1014**
11	MICHIANA PD	0	0	0	0	0	0	0	0	0	0	0	0	0	0	0	0	0	0	0	0	0	0	0	0	0	**7**	**0**	**7**
11	MSP	11	2	0	1	17	10	150	2	12	0	192	59	0	0	6	0	0	0	0	0	0	0	12	8	9	**1387**	**1430**	**2817**
11	NEW BUFFALO PD	1	0	0	0	0	0	44	0	2	0	4	1	0	0	0	0	0	0	0	0	0	0	0	1	1	**181**	**248**	**429**
11	NILES PD	1	1	0	1	7	4	215	5	88	0	77	1	0	1	0	0	0	0	0	0	0	0	11	2	10	**1426**	**601**	**2027**
11	NILES TWP PD	0	0	0	0	0	0	10	0	2	0	0	0	0	0	0	0	0	0	0	0	0	0	0	1	1	**86**	**55**	**141**
11	SAINT JOSEPH PD	3	1	0	0	11	2	146	0	17	0	79	0	0	0	0	0	0	0	0	0	0	0	3	9	3	**816**	**632**	**1448**
11	SAINT JOSEPH TWP PD	8	0	0	0	5	6	65	0	27	0	62	0	0	3	0	0	0	0	0	0	0	0	6	4	2	**530**	**373**	**903**
11	THREE OAKS PD	0	1	0	0	1	2	14	0	0	0	1	0	0	0	0	0	0	0	0	0	0	0	1	0	0	**89**	**190**	**279**
11	WATERVLIET PD	1	0	0	1	0	0	62	0	16	0	2	0	0	0	0	0	0	0	0	0	0	0	0	0	1	**200**	**199**	**399**
12	BRANCH CO SHER	0	0	0	0	0	2	124	0	3	0	41	0	0	0	0	0	0	0	0	0	0	0	0	0	3	**461**	**827**	**1288**
12	BRONSON PD	1	0	0	0	0	0	32	0	2	0	3	0	0	0	0	0	0	0	0	0	0	0	1	0	0	**165**	**156**	**321**
12	COLDWATER PD	4	0	0	1	25	13	227	2	131	0	77	23	0	0	1	0	0	0	0	0	0	0	3	1	9	**1192**	**985**	**2177**
12	MSP	6	5	0	0	2	6	133	0	2	0	118	27	0	1	1	0	0	0	0	1	0	0	7	6	14	**875**	**724**	**1599**
12	UNION CITY PD	1	0	0	0	1	1	39	0	6	0	9	0	0	0	2	0	0	0	0	0	0	0	0	1	0	**176**	**196**	**372**
13	ALBION PD	5	3	0	0	9	5	275	0	12	0	60	8	0	0	0	0	0	0	0	0	0	0	6	1	8	**1407**	**1091**	**2498**
13	BATTLE CREEK PD	35	11	0	5	48	67	1363	29	413	26	562	199	0	2	2	0	0	0	0	28	4	2	74	6	28	**9689**	**1743**	**11432**
13	BEDFORD TWP PD	1	2	0	1	2	2	131	0	7	0	13	5	0	1	1	0	0	0	0	0	0	0	4	0	0	**732**	**92**	**824**
13	CALHOUN CO SHER	1	2	0	0	4	2	156	0	5	0	73	0	0	1	0	0	0	0	0	0	0	0	8	2	9	**917**	**594**	**1511**
13	EMMETT TWP DPS	4	3	0	1	18	0	150	0	113	5	57	4	0	0	1	0	0	0	0	0	0	0	7	1	6	**1195**	**753**	**1948**
13	MARSHALL PD	3	2	0	0	2	4	189	0	33	2	21	0	0	0	0	0	0	0	0	0	0	0	2	7	1	**747**	**924**	**1671**
13	MSP	4	5	1	0	3	16	121	0	5	0	184	41	0	0	1	0	0	0	0	1	1	0	4	3	7	**885**	**978**	**1863**
13	PENNFIELD TWP PD	4	1	0	2	5	3	110	0	32	2	19	6	0	0	0	0	0	0	0	0	0	0	0	0	1	**747**	**105**	**852**
13	SPRINGFIELD DPS	0	0	0	0	5	7	113	0	2	0	127	10	0	0	0	0	0	0	0	0	0	0	9	0	2	**672**	**900**	**1572**
14	CASS CO SHER	1	0	0	0	0	17	290	0	0	0	113	0	0	0	1	0	0	0	0	0	0	0	7	3	11	**1527**	**463**	**1990**
14	CASSOPOLIS PD	0	0	0	0	0	0	3	0	1	0	4	0	0	0	0	0	0	0	0	0	0	0	0	0	1	**19**	**19**	**38**

MICR data does not include all law enforcement agencies in the state.
MICR data as of May 5, 2002.

2001 MICR Report
Number of Offenses by File Class and Reporting Agency

		Group A File Classes																																	
County	Agency	9001 Murder/ Nonnegligent Manslaugter (Voluntary)	9002 Negligent Homicide/ Manslaughter (Involuntary)	9004 Justifiable Homicide	10001 Kidnapping/ Abduction	10002 Parental Kidnapping	11001 Sexual Penetration Penis/ Vagina- CSC 1st Degree	11002 Sexual Penetration Penis/ Vagina- CSC 3rd Degree	11003 Sexual Penetration Oral/ Anal- CSC 1st Degree	11004 Sexual Penetration Oral/ Anal- CSC 3rd Degree	11005 Sexual Penetration Object- CSC 1st Degree	11006 Sexual Penetration Object- CSC 3rd Degree	11007 Sexual Contact Forcible- CSC 2nd Degree	11008 Sexual Contact Forcible- CSC 4th Degree	12000 Robbery	13001 Non-Aggravated Assault	13002 Aggravated/ Felonious Assault	13003 Intimidation/ Stalking	20000 Arson	21000 Extortion	22001 Burglary- Forced Entry	22002 Burglary- Entry Without Force (Intent to Commit)	23001 Larceny- Pocket Picking	23002 Larceny- Pursesnatching	23003 Larceny- Theft from Building	23004 Larceny- Theft from Coin-Operated Machine/ Device	23005 Larceny- Theft from Motor Vehicle	23006 Larceny- Theft of Motor Vehicle Parts/ Accessories	23007 Larceny- Other	24001 Motor Vehicle Theft	24002 Motor Vehicle as Stolen Property	24003 Motor Vehicle Fraud	25000 Forgery/ Counterfeiting	26001 Fraud- False Pretense/ Swindle/ Confidence Game
14	DOWAGIAC PD	0	0	0	0	0	3	5	0	0	0	0	3	1	3	187	28	86	7	0	67	9	1	4	86	0	77	29	127	19	2	0	12	10
14	HOWARD TWP PD	0	0	0	0	0	1	0	0	0	0	0	0	2	0	51	1	1	2	0	15	0	0	0	0	0	4	1	47	3	0	0	0	4
14	MARCELLUS PD	0	0	0	0	0	0	0	0	0	0	0	0	0	0	19	2	5	0	0	9	0	0	0	0	0	13	1	33	0	0	0	0	10
14	MSP	0	0	1	0	0	9	1	1	0	0	0	3	2	1	30	11	7	6	0	32	1	0	0	11	0	22	0	30	11	9	0	1	6
14	NILES PD	0	0	0	0	0	0	0	0	0	0	0	0	0	0	0	0	0	0	0	0	0	0	0	1	0	0	0	0	0	0	0	0	0
14	ONTWA TWP - EDWARDSBURG PD	0	0	0	1	1	5	0	0	0	0	0	1	3	0	74	5	11	0	0	51	0	0	0	5	0	28	1	98	7	0	0	0	7
15	BOYNE CITY PD	0	0	0	0	0	1	0	0	0	0	0	2	1	0	39	3	28	0	0	6	3	0	0	26	3	37	1	54	6	0	0	0	5
15	CHARLEVOIX CO SHER	0	0	0	0	0	1	0	0	0	0	0	0	1	0	5	1	0	0	0	0	2	0	0	1	0	0	2	1	0	0	0	1	0
15	CHARLEVOIX PD	2	0	0	0	0	0	0	0	0	0	0	1	0	1	12	2	0	0	0	6	0	0	0	8	1	13	2	26	2	0	0	0	0
15	EAST JORDAN PD	0	0	0	0	0	3	0	0	1	0	0	2	3	0	13	6	26	2	0	12	4	0	0	10	1	28	2	32	6	0	0	0	0
15	MSP	0	0	0	0	0	4	3	3	0	2	0	2	6	0	11	1	1	2	0	6	0	0	0	1	0	0	0	8	2	0	0	1	4
16	CHEBOYGAN CO SHER	0	0	0	0	1	2	0	1	0	0	0	2	0	0	66	6	0	1	0	25	2	1	0	6	0	3	1	40	2	0	0	1	1
16	CHEBOYGAN PD	0	0	0	0	1	2	2	0	1	1	0	4	6	0	50	2	9	2	0	26	7	0	1	16	0	24	8	70	7	0	0	4	4
16	MACKINAW CITY PD	0	0	0	0	0	0	0	0	0	0	0	0	1	0	6	0	1	0	0	5	1	0	0	11	0	9	0	14	3	1	0	2	1
16	MSP	0	0	0	0	0	8	1	1	2	0	1	4	4	0	69	9	8	6	0	53	2	0	0	2	0	6	6	53	10	0	0	1	11
16	TUSCARORA TWP PD	0	0	0	0	0	2	0	0	0	0	0	3	0	0	14	1	1	0	0	3	1	0	0	7	3	8	0	26	4	0	0	1	1
17	CHIPPEWA CO SHER	0	0	0	0	1	0	0	1	0	0	0	1	0	0	40	3	5	2	0	20	2	2	0	14	0	3	0	15	2	0	0	0	1
17	KINROSS TWP PD	0	0	0	0	0	0	3	2	0	0	0	2	0	0	33	5	0	1	0	3	0	0	0	3	0	5	2	20	2	0	0	0	3
17	MSP	0	0	0	0	0	0	3	9	1	0	0	3	5	1	78	12	18	5	0	61	1	0	0	20	1	12	6	31	15	0	0	7	6
17	SAULT STE MARIE PD	1	0	0	1	0	10	6	4	0	0	0	4	5	2	150	21	40	4	0	51	6	3	6	72	9	193	10	107	19	2	0	18	7
18	CLARE CO SHER	0	1	0	3	1	14	1	0	3	0	4	21	4	2	303	49	32	7	0	279	3	2	0	52	0	66	9	270	27	0	1	5	8
18	CLARE PD	0	0	0	2	0	1	4	0	0	0	0	2	1	0	60	5	12	0	0	16	0	0	1	36	3	20	3	99	13	0	0	3	48
18	FROST TWP PD	0	0	0	0	0	0	0	0	0	0	0	0	0	0	7	0	0	0	0	14	0	0	0	0	0	0	0	0	0	0	0	0	0
18	MSP	0	0	0	1	1	4	1	2	0	0	1	3	2	0	37	5	6	4	0	42	1	0	0	10	0	9	2	22	2	1	0	0	2
19	CLINTON CO SHER	2	0	0	3	0	0	0	1	1	1	2	3	3	2	97	14	14	6	0	80	7	0	1	27	3	69	18	74	30	0	0	0	5
19	DEWITT PD	0	0	0	0	0	0	0	0	0	1	0	1	0	0	14	1	3	2	0	8	3	0	0	5	1	5	3	7	0	0	0	0	0
19	DEWITT TWP PD	1	0	0	0	0	0	4	2	1	0	0	2	2	2	85	16	2	2	0	66	12	1	0	48	0	60	59	38	31	1	0	3	12

MICR data does not include all law enforcement agencies in the state.
MICR data as of May 5, 2002.

2001 MICR Report
Number of Offenses by File Class and Reporting Agency

		Group A File Classes																									Totals		
		26002	26003	26004	26005	27000	28000	29000	30001	30002	30003	35001	35002	36001	36002	37000	39001	39002	39003	39004	40001	40002	51000	52001	52002	52003			
County	Agency	Fraud- Credit Card/ Automatic Teller Machine	Fraud- Impersonation	Fraud- Welfare Fraud	Fraud- Wire Fraud	Embezzlement	Stolen Property	Damage to Property	Retail Fraud- Misrepresentation	Retail Fraud- Theft	Retail Fraud- Refund/ Exchange	Violation of Controlled Substance Act	Narcotic Equipment Violations	Sexual Penetration Nonforcible- Blood/ Affinity	Sexual Penetration Nonforcible- Other	Obscenity	Gambling- Betting/ Wagering	Gambling- Operating/ Promoting/ Assisting	Gambling- Equipment Violations	Gambling- Sports Tampering	Commercialized Sex- Prostitution	Commercialized Sex- Assisting/ Promoting Prostitution	Bribery	Weapons Offense- Concealed	Weapons Offense- Explosives	Weapons Offense- Other	**Group A Totals**	**Group B Totals**	**Total MICR Offenses**
14	DOWAGIAC PD	5	1	0	1	6	2	214	0	27	3	17	2	0	0	0	0	0	0	0	0	0	0	5	18	6	**1073**	**946**	**2019**
14	HOWARD TWP PD	0	0	0	0	0	0	43	0	0	0	8	0	0	0	0	0	0	0	0	0	0	0	0	3	2	**188**	**88**	**276**
14	MARCELLUS PD	0	0	0	0	0	0	18	0	0	0	2	0	1	0	0	0	0	0	0	0	0	0	0	0	0	**113**	**28**	**141**
14	MSP	1	2	0	0	2	4	28	1	1	0	56	25	0	3	1	0	0	0	0	0	0	0	4	3	8	**334**	**201**	**535**
14	NILES PD	0	0	0	0	0	0	0	0	0	0	0	0	0	0	0	0	0	0	0	0	0	0	0	0	0	**1**	**1**	**2**
14	ONTWA TWP - EDWARDSBURG PD	0	1	0	0	1	5	75	0	0	0	24	0	0	0	0	0	0	0	0	0	0	0	7	0	3	**414**	**210**	**624**
15	BOYNE CITY PD	0	2	0	1	2	4	82	0	18	0	5	0	0	0	2	0	0	0	0	0	0	0	0	12	2	**345**	**590**	**935**
15	CHARLEVOIX CO SHER	0	0	0	0	0	0	3	0	0	0	3	0	0	0	0	0	0	0	0	0	0	0	0	0	0	**21**	**49**	**70**
15	CHARLEVOIX PD	0	0	0	0	0	0	14	0	5	0	3	0	0	0	0	0	0	0	0	0	0	0	0	0	0	**98**	**76**	**174**
15	EAST JORDAN PD	2	0	0	0	1	1	42	0	15	0	1	0	0	0	0	0	0	0	0	0	0	0	1	0	0	**214**	**80**	**294**
15	MSP	0	0	0	0	1	2	4	0	0	0	45	24	0	0	1	0	0	0	0	0	0	0	1	0	1	**136**	**134**	**270**
16	CHEBOYGAN CO SHER	0	1	1	0	1	2	50	0	0	0	3	0	0	0	0	0	0	0	0	0	0	0	1	0	0	**220**	**280**	**500**
16	CHEBOYGAN PD	3	0	0	0	5	2	150	2	45	0	20	0	0	0	0	0	0	0	0	0	0	0	2	2	0	**478**	**480**	**958**
16	MACKINAW CITY PD	1	0	0	0	1	0	14	0	12	0	5	0	0	0	0	0	0	0	0	0	0	0	0	0	0	**88**	**94**	**182**
16	MSP	0	0	0	0	2	3	70	0	0	0	61	30	0	0	1	0	0	0	0	0	0	0	3	3	6	**436**	**390**	**826**
16	TUSCARORA TWP PD	0	0	0	0	3	0	37	0	3	0	5	0	0	0	0	0	0	0	0	0	0	0	0	0	0	**123**	**119**	**242**
17	CHIPPEWA CO SHER	0	0	0	0	1	1	24	0	0	0	15	0	0	0	1	0	0	0	0	0	0	0	1	1	1	**157**	**205**	**362**
17	KINROSS TWP PD	0	0	0	0	0	0	27	0	3	0	2	0	0	0	0	0	0	0	0	0	0	0	0	0	2	**118**	**182**	**300**
17	MSP	2	2	2	0	3	2	60	0	3	0	96	33	0	0	0	0	0	0	0	0	0	0	2	4	7	**511**	**294**	**805**
17	SAULT STE MARIE PD	3	1	0	0	12	2	331	5	37	1	85	0	0	0	2	0	0	0	0	0	0	0	6	3	6	**1245**	**1225**	**2470**
18	CLARE CO SHER	2	0	0	0	5	2	235	0	0	0	70	0	0	0	0	0	0	0	0	0	0	0	16	0	12	**1509**	**819**	**2328**
18	CLARE PD	4	1	0	1	5	1	55	1	16	0	18	0	0	0	0	0	0	0	0	0	0	0	4	0	1	**436**	**624**	**1060**
18	FROST TWP PD	0	0	0	0	0	0	7	0	0	0	0	0	0	0	0	0	0	0	0	0	0	0	0	0	0	**28**	**2**	**30**
18	MSP	3	0	0	3	9	0	22	0	0	0	24	10	0	0	1	0	0	0	0	0	0	1	4	0	1	**236**	**166**	**402**
19	CLINTON CO SHER	1	1	0	0	5	1	97	0	5	0	66	0	0	0	1	0	0	0	0	0	0	0	2	2	3	**647**	**773**	**1420**
19	DEWITT PD	0	0	0	1	0	0	22	0	0	0	7	1	0	0	1	0	0	0	0	0	0	0	0	1	2	**89**	**70**	**159**
19	DEWITT TWP PD	4	1	0	0	4	2	97	2	9	0	59	26	0	0	0	0	0	0	0	0	0	0	2	0	1	**657**	**612**	**1269**

MICR data does not include all law enforcement agencies in the state.
MICR data as of May 5, 2002.

2001 MICR Report
Number of Offenses by File Class and Reporting Agency

		Group A File Classes																																	
County	Agency	9001 Murder/ Nonnegligent Manslaugter (Voluntary)	9002 Negligent Homicide/ Manslaughter (Involuntary)	9004 Justifiable Homicide	10001 Kidnapping/ Abduction	10002 Parental Kidnapping	11001 Sexual Penetration Penis/ Vagina- CSC 1st Degree	11002 Sexual Penetration Penis/ Vagina- CSC 3rd Degree	11003 Sexual Penetration Oral/ Anal- CSC 1st Degree	11004 Sexual Penetration Oral/ Anal- CSC 3rd Degree	11005 Sexual Penetration Object- CSC 1st Degree	11006 Sexual Penetration Object- CSC 3rd Degree	11007 Sexual Contact Forcible- CSC 2nd Degree	11008 Sexual Contact Forcible- CSC 4th Degree	12000 Robbery	13001 Non-Aggravated Assault	13002 Aggravated/ Felonious Assault	13003 Intimidation/ Stalking	20000 Arson	21000 Extortion	22001 Burglary- Forced Entry	22002 Burglary- Entry Without Force (Intent to Commit)	23001 Larceny- Pocket Picking	23002 Larceny- Pursesnatching	23003 Larceny- Theft from Building	23004 Larceny- Theft from Coin-Operated Machine/ Device	23005 Larceny- Theft from Motor Vehicle	23006 Larceny- Theft of Motor Vehicle Parts/ Accessories	23007 Larceny- Other	24001 Motor Vehicle Theft	24002 Motor Vehicle as Stolen Property	24003 Motor Vehicle Fraud	25000 Forgery/ Counterfeiting	26001 Fraud- False Pretense/ Swindle/ Confidence Game
19	ELSIE PD	0	0	0	0	0	0	0	0	0	1	1	0	0	0	5	1	0	0	0	3	0	0	0	2	0	0	1	2	2	0	0	0	1
19	MSP	0	0	0	1	0	2	0	1	0	0	0	1	1	0	16	3	2	5	0	17	2	0	0	5	0	15	1	10	5	2	0	0	3
19	OVID PD	0	0	0	0	0	0	1	0	0	0	0	0	0	0	6	0	0	1	0	6	1	0	0	1	0	12	0	5	0	0	0	0	0
19	SAINT JOHNS PD	0	0	0	0	0	3	0	0	0	0	0	0	4	0	34	6	7	0	0	26	3	0	0	23	0	38	19	32	5	0	0	1	9
20	CRAWFORD CO SHER	1	0	0	1	0	0	1	1	0	0	0	0	2	0	39	3	4	0	0	50	6	0	2	8	0	20	3	60	12	0	0	0	0
20	GRAYLING PD	0	0	0	0	0	1	0	0	0	0	0	1	0	1	35	4	13	1	0	9	2	0	0	8	2	13	1	33	4	0	0	4	1
20	MSP	0	0	0	0	0	1	0	2	0	0	0	0	1	0	19	1	1	1	0	7	0	0	0	3	0	0	0	3	3	0	0	3	1
20	PROV MARSHAL- CAMP GRAYLING	0	0	0	0	0	0	0	0	0	0	0	0	0	0	0	1	0	0	0	0	0	0	0	4	1	1	0	4	0	0	0	0	0
21	GLADSTONE PD	0	0	0	0	0	2	3	0	1	0	0	4	3	1	40	4	7	3	0	13	2	0	2	18	3	14	1	64	6	0	0	4	6
21	MSP	0	0	0	0	1	3	1	0	2	2	2	2	7	1	55	3	5	2	0	33	0	5	0	17	0	9	0	52	6	0	0	2	8
22	DICKINSON CO SHER	0	0	0	0	0	0	0	0	0	0	0	0	1	0	24	5	5	0	0	21	0	0	0	14	0	25	8	23	6	0	0	0	1
22	IRON MOUNTAIN PD	0	0	0	0	0	2	1	1	0	0	0	0	5	0	97	8	13	0	0	20	9	1	2	58	0	44	6	65	12	0	1	10	17
22	KINGSFORD DPS	0	0	0	0	0	1	0	2	2	0	0	2	3	0	52	1	2	2	0	14	13	0	0	19	0	33	7	23	4	0	0	2	0
22	MSP	0	0	0	0	0	4	1	0	0	0	1	3	0	0	26	1	3	0	1	17	0	3	0	9	0	4	0	13	6	0	1	0	2
22	NORWAY PD	0	0	0	0	0	1	0	0	0	1	0	2	1	0	33	0	4	0	0	2	1	1	0	15	0	8	0	26	4	0	0	0	1
23	CHARLOTTE PD	0	0	0	2	1	9	1	2	0	0	0	5	3	2	86	13	10	2	0	31	11	0	0	32	5	56	7	92	14	1	0	17	7
23	EATON CO SHER	0	0	0	5	2	17	3	7	3	2	1	7	13	26	499	71	76	2	0	247	72	3	1	334	8	490	44	374	135	5	0	48	38
23	EATON RAPIDS PD	0	0	0	0	0	1	3	0	0	0	0	0	2	0	53	11	5	1	0	12	5	0	0	24	1	29	7	34	12	0	0	2	1
23	GRAND LEDGE PD	0	0	0	0	0	2	0	0	0	0	0	0	0	0	35	5	16	0	0	21	5	1	0	30	2	45	4	45	3	0	0	3	2
23	MSP	0	0	0	0	0	3	0	1	0	0	0	1	1	0	4	3	2	2	0	1	0	0	0	2	0	4	0	4	3	0	0	1	3
23	POTTERVILLE PD	0	0	0	0	0	0	0	0	0	0	0	2	0	0	42	4	22	0	0	1	2	0	0	7	1	22	0	16	2	0	0	0	0
23	SUNFIELD PD	0	0	0	0	0	0	0	0	0	0	0	0	0	0	0	0	0	0	0	0	0	0	0	0	0	0	0	0	0	0	0	0	0
24	EMMET CO SHER	0	0	0	0	0	4	0	0	0	0	0	3	1	1	94	8	18	0	0	30	9	0	3	45	1	28	4	96	6	1	0	7	14
24	HARBOR SPRINGS PD	0	0	0	0	0	0	0	0	0	0	0	0	0	0	4	1	1	0	0	0	0	0	0	14	0	0	0	12	1	0	0	0	0
24	MACKINAW CITY PD	0	0	0	0	0	0	0	0	0	0	0	0	0	0	1	0	1	0	0	2	1	0	0	1	1	3	0	23	0	0	0	0	2
24	MSP	0	0	0	0	0	11	1	1	0	0	0	3	4	1	75	10	8	1	0	47	3	0	0	33	3	21	1	87	7	1	1	9	15
24	PETOSKEY DPS	0	0	0	0	0	4	0	0	0	0	0	2	2	1	43	8	6	5	0	12	0	0	0	0	0	25	0	99	4	0	0	3	4

MICR data does not include all law enforcement agencies in the state.
MICR data as of May 5, 2002.

2001 MICR Report
Number of Offenses by File Class and Reporting Agency

		Group A File Classes																									Totals		
		26002	26003	26004	26005	27000	28000	29000	30001	30002	30003	35001	35002	36001	36002	37000	39001	39002	39003	39004	40001	40002	51000	52001	52002	52003			
County	Agency	Fraud- Credit Card/ Automatic Teller Machine	Fraud- Impersonation	Fraud- Welfare Fraud	Fraud- Wire Fraud	Embezzlement	Stolen Property	Damage to Property	Retail Fraud- Misrepresentation	Retail Fraud- Theft	Retail Fraud- Refund/ Exchange	Violation of Controlled Substance Act	Narcotic Equipment Violations	Sexual Penetration Nonforcible- Blood/ Affinity	Sexual Penetration Nonforcible- Other	Obscenity	Gambling- Betting/ Wagering	Gambling- Operating/ Promoting/ Assisting	Gambling- Equipment Violations	Gambling- Sports Tampering	Commercialized Sex- Prostitution	Commercialized Sex- Assisting/ Promoting Prostitution	Bribery	Weapons Offense- Concealed	Weapons Offense- Explosives	Weapons Offense- Other	**Group A Totals**	**Group B Totals**	**Total MICR Offenses**
19	ELSIE PD	0	0	0	0	0	0	14	0	0	0	0	0	0	0	0	0	0	0	0	0	0	0	0	0	0	**33**	**21**	**54**
19	MSP	0	1	0	0	0	2	32	0	0	0	67	29	0	0	0	0	0	0	0	0	0	0	4	1	2	**230**	**220**	**450**
19	OVID PD	0	0	0	0	0	0	16	0	0	0	1	0	0	1	0	0	0	0	0	0	0	0	0	0	0	**51**	**49**	**100**
19	SAINT JOHNS PD	0	0	0	0	6	1	19	0	5	0	12	1	0	0	0	0	0	0	0	0	0	0	0	0	0	**254**	**82**	**336**
20	CRAWFORD CO SHER	0	0	0	0	1	1	64	0	0	0	10	0	0	0	0	0	0	0	0	0	0	0	0	0	1	**290**	**152**	**442**
20	GRAYLING PD	0	0	0	0	5	1	29	0	27	0	1	0	0	0	0	0	0	0	0	0	0	0	0	0	0	**196**	**144**	**340**
20	MSP	0	1	0	0	1	0	8	0	1	0	46	11	0	0	0	0	0	0	0	0	0	0	0	0	3	**117**	**119**	**236**
20	PROV MARSHAL- CAMP GRAYLING	0	0	0	0	0	0	4	0	0	0	0	0	0	0	0	0	0	0	0	0	0	0	1	2	0	**18**	**8**	**26**
21	GLADSTONE PD	2	1	0	0	2	2	95	0	8	0	10	0	0	0	0	0	0	0	0	0	0	0	0	1	2	**324**	**404**	**728**
21	MSP	5	2	2	0	3	1	47	0	1	0	115	46	0	0	0	0	0	0	0	0	0	0	1	3	3	**447**	**388**	**835**
22	DICKINSON CO SHER	0	0	0	0	0	0	71	0	0	0	5	1	0	0	0	0	0	0	0	0	0	0	0	1	2	**213**	**122**	**335**
22	IRON MOUNTAIN PD	0	0	0	0	8	1	134	0	42	0	13	0	0	0	1	0	0	0	0	0	0	0	2	0	0	**573**	**316**	**889**
22	KINGSFORD DPS	2	0	0	1	4	2	48	0	33	0	24	0	0	0	1	0	0	0	0	0	0	0	0	1	0	**298**	**199**	**497**
22	MSP	2	0	0	1	0	0	21	0	0	0	74	32	0	0	0	0	0	0	0	0	0	0	5	3	1	**234**	**225**	**459**
22	NORWAY PD	1	0	0	0	0	0	46	0	0	0	3	2	0	0	0	0	0	0	0	0	0	0	1	0	1	**154**	**126**	**280**
23	CHARLOTTE PD	6	1	0	0	17	0	95	0	30	0	44	0	0	0	1	0	0	0	0	0	0	0	3	1	6	**613**	**303**	**916**
23	EATON CO SHER	40	2	0	0	57	4	645	87	432	46	158	5	0	1	2	0	0	0	0	0	0	0	13	3	12	**4040**	**1809**	**5849**
23	EATON RAPIDS PD	2	1	0	0	4	1	43	0	4	0	17	4	0	0	1	0	0	0	0	0	0	0	1	0	1	**282**	**297**	**579**
23	GRAND LEDGE PD	1	0	0	1	4	1	73	0	5	1	20	1	0	0	0	0	0	0	0	0	0	0	5	0	0	**331**	**95**	**426**
23	MSP	4	1	0	0	2	0	2	0	2	0	85	25	0	0	0	0	0	0	0	0	0	0	3	0	1	**160**	**205**	**365**
23	POTTERVILLE PD	0	0	0	0	2	0	19	0	0	0	1	2	0	0	0	0	0	0	0	0	0	0	0	0	0	**145**	**52**	**197**
23	SUNFIELD PD	0	0	0	0	0	0	0	0	0	0	0	0	0	0	0	0	0	0	0	0	0	0	0	0	0	**0**	**4**	**4**
24	EMMET CO SHER	8	0	0	0	11	2	102	1	25	1	13	0	0	0	1	0	0	0	0	0	0	0	1	1	3	**542**	**2365**	**2907**
24	HARBOR SPRINGS PD	0	0	0	0	0	0	8	0	0	0	1	0	0	0	0	0	0	0	0	0	0	0	0	0	0	**42**	**85**	**127**
24	MACKINAW CITY PD	0	0	0	0	1	0	10	0	2	0	2	0	0	0	0	0	0	0	0	0	0	0	0	0	0	**50**	**44**	**94**
24	MSP	4	1	0	0	10	0	60	1	14	0	105	51	0	0	1	0	0	0	0	0	0	0	2	4	5	**601**	**507**	**1108**
24	PETOSKEY DPS	0	0	0	0	7	0	121	0	22	0	21	0	0	0	0	0	0	0	0	0	0	0	3	0	3	**395**	**1502**	**1897**

MICR data does not include all law enforcement agencies in the state.
MICR data as of May 5, 2002.

2001 MICR Report
Number of Offenses by File Class and Reporting Agency

		Group A File Classes																																	
County	Agency	9001 Murder/ Nonnegligent Manslaugter (Voluntary)	9002 Negligent Homicide/ Manslaughter (Involuntary)	9004 Justifiable Homicide	10001 Kidnapping/ Abduction	10002 Parental Kidnapping	11001 Sexual Penetration Penis/ Vagina- CSC 1st Degree	11002 Sexual Penetration Penis/ Vagina- CSC 3rd Degree	11003 Sexual Penetration Oral/ Anal- CSC 1st Degree	11004 Sexual Penetration Oral/ Anal- CSC 3rd Degree	11005 Sexual Penetration Object- CSC 1st Degree	11006 Sexual Penetration Object- CSC 3rd Degree	11007 Sexual Contact Forcible- CSC 2nd Degree	11008 Sexual Contact Forcible- CSC 4th Degree	12000 Robbery	13001 Non-Aggravated Assault	13002 Aggravated/ Felonious Assault	13003 Intimidation/ Stalking	20000 Arson	21000 Extortion	22001 Burglary- Forced Entry	22002 Burglary- Entry Without Force (Intent to Commit)	23001 Larceny- Pocket Picking	23002 Larceny- Pursesnatching	23003 Larceny- Theft from Building	23004 Larceny- Theft from Coin-Operated Machine/ Device	23005 Larceny- Theft from Motor Vehicle	23006 Larceny- Theft of Motor Vehicle Parts/ Accessories	23007 Larceny- Other	24001 Motor Vehicle Theft	24002 Motor Vehicle as Stolen Property	24003 Motor Vehicle Fraud	25000 Forgery/ Counterfeiting	26001 Fraud- False Pretense/ Swindle/ Confidence Game
25	ARGENTINE TWP PD	0	0	0	0	0	1	1	1	0	1	0	0	0	0	40	4	8	0	0	20	5	0	1	11	3	29	1	30	10	0	0	0	1
25	BISHOP INT AIRPORT DPS	0	0	0	0	0	0	0	0	0	0	0	0	0	0	0	1	0	0	0	0	0	0	0	3	0	2	0	6	10	0	0	0	0
25	BURTON PD	0	0	0	3	2	4	2	5	3	4	1	8	8	29	283	84	14	8	0	371	23	8	14	139	10	374	51	356	179	47	1	43	36
25	CLIO PD	0	0	0	0	1	0	0	1	0	0	0	0	3	0	52	5	10	1	0	18	1	2	0	13	1	31	1	43	5	3	0	2	0
25	DAVISON PD	0	0	0	0	1	3	1	1	0	0	0	1	1	1	30	3	7	1	0	11	4	2	3	18	2	48	2	27	9	1	0	3	2
25	DAVISON TWP PD	0	0	0	0	0	5	0	3	0	0	1	1	1	6	103	12	46	8	0	70	49	0	0	47	2	143	15	94	37	3	0	11	2
25	FENTON PD	0	0	0	0	1	3	2	1	0	0	0	1	0	1	63	8	2	4	0	31	2	0	0	64	2	74	29	51	28	3	0	9	9
25	FLINT PD	22	0	1	12	16	35	7	12	4	5	0	14	12	219	1466	547	317	82	0	963	111	8	8	182	4	555	409	877	846	152	0	22	20
25	FLINT TWP PD	1	0	0	6	1	14	8	3	0	1	0	7	20	78	514	110	115	9	0	259	60	1	11	240	1	612	114	493	345	61	0	53	53
25	FLUSHING PD	0	0	0	0	0	2	0	1	0	0	0	1	1	4	29	5	14	0	0	8	3	0	0	22	1	61	4	33	6	1	0	4	7
25	FLUSHING TWP PD	0	0	0	0	1	1	1	1	0	1	0	0	1	1	47	4	4	1	0	29	11	0	0	18	0	45	0	18	3	1	0	1	0
25	GENESEE CO SHER	1	1	0	0	1	9	1	1	3	3	0	4	7	7	198	46	85	0	0	161	26	1	3	83	1	206	19	295	53	34	0	6	62
25	GENESEE TWP PD	1	0	0	2	1	14	1	4	1	1	1	5	9	26	209	87	13	8	0	273	19	3	1	76	6	226	24	206	80	26	0	19	10
25	GRAND BLANC PD	0	0	0	0	0	2	0	0	0	1	0	3	5	2	69	8	16	2	0	41	13	1	3	62	1	71	8	62	16	3	1	1	6
25	GRAND BLANC TWP PD	0	0	0	1	1	6	1	0	0	4	0	7	8	5	172	35	25	5	0	152	35	0	1	105	3	284	11	145	96	11	0	12	41
25	LINDEN PD	0	0	0	0	0	0	0	0	0	0	0	0	0	1	2	0	0	0	0	3	4	0	0	9	1	13	2	5	1	0	0	0	0
25	MONTROSE TWP PD	0	0	0	0	0	0	0	1	0	0	0	3	1	1	30	4	3	0	0	10	6	0	0	13	0	15	4	30	3	0	0	1	0
25	MOTT COMM COLL DPS	0	0	0	0	0	0	0	0	0	0	0	0	0	0	1	0	1	0	0	2	0	0	0	27	0	32	2	10	9	0	0	0	0
25	MOUNT MORRIS PD	0	0	0	0	0	0	0	0	1	0	1	0	1	3	45	9	3	3	0	22	4	0	1	32	0	9	1	47	7	1	0	8	1
25	MOUNT MORRIS TWP PD	6	0	0	0	1	26	0	0	0	0	0	4	1	34	110	101	5	10	0	394	7	0	1	156	0	27	0	449	263	68	0	24	11
25	MSP	0	0	0	4	2	25	8	7	1	4	0	8	6	4	139	40	20	9	0	93	2	0	1	45	1	92	11	102	54	6	1	7	18
25	MUNDY TWP PD	0	0	0	1	0	4	1	2	0	0	0	1	1	4	82	4	22	1	0	50	23	0	0	93	2	87	55	139	36	9	0	25	6
25	OTISVILLE PD	0	0	0	0	0	0	0	0	0	0	0	0	0	0	0	0	0	0	0	1	0	0	0	2	0	2	0	1	0	0	0	0	0
25	RICHFIELD PD	0	0	0	1	0	1	0	2	0	0	0	0	4	0	53	8	25	3	0	42	24	0	0	2	0	74	5	35	26	3	0	4	5
25	SWARTZ CREEK PD	0	0	0	0	0	0	0	1	0	1	0	1	1	2	62	6	15	7	0	24	3	2	0	48	4	41	9	59	9	1	0	0	0
25	U of M FLINT DPS	0	0	0	0	0	0	0	0	0	0	0	0	2	0	5	0	6	0	0	8	2	1	0	81	6	17	3	6	7	0	0	1	0
26	GLADWIN CO SHER	0	0	0	0	0	7	0	0	0	0	0	2	3	1	105	18	3	2	0	46	2	1	0	25	1	22	5	61	11	0	0	2	3

MICR data does not include all law enforcement agencies in the state.
MICR data as of May 5, 2002.

2001 MICR Report
Number of Offenses by File Class and Reporting Agency

		Group A File Classes																									Totals		
		26002	26003	26004	26005	27000	28000	29000	30001	30002	30003	35001	35002	36001	36002	37000	39001	39002	39003	39004	40001	40002	51000	52001	52002	52003			
County	Agency	Fraud- Credit Card/ Automatic Teller Machine	Fraud- Impersonation	Fraud- Welfare Fraud	Fraud- Wire Fraud	Embezzlement	Stolen Property	Damage to Property	Retail Fraud- Misrepresentation	Retail Fraud- Theft	Retail Fraud- Refund/ Exchange	Violation of Controlled Substance Act	Narcotic Equipment Violations	Sexual Penetration Nonforcible- Blood/ Affinity	Sexual Penetration Nonforcible- Other	Obscenity	Gambling- Betting/ Wagering	Gambling- Operating/ Promoting/ Assisting	Gambling- Equipment Violations	Gambling- Sports Tampering	Commercialized Sex- Prostitution	Commercialized Sex- Assisting/ Promoting Prostitution	Bribery	Weapons Offense- Concealed	Weapons Offense- Explosives	Weapons Offense- Other	**Group A Totals**	**Group B Totals**	**Total MICR Offenses**
25	ARGENTINE TWP PD	0	0	0	0	1	0	77	0	0	0	2	0	0	0	0	0	0	0	0	0	0	0	0	0	1	**248**	**84**	**332**
25	BISHOP INT AIRPORT DPS	0	0	0	0	0	0	10	0	0	0	0	0	0	0	0	0	0	0	0	0	0	0	0	0	0	**32**	**1**	**33**
25	BURTON PD	28	7	0	3	51	14	361	12	464	7	28	0	1	0	1	0	0	0	0	0	0	0	8	4	4	**3103**	**966**	**4069**
25	CLIO PD	0	0	0	0	4	2	53	0	3	0	10	2	0	0	1	0	0	0	0	0	0	0	0	0	1	**269**	**155**	**424**
25	DAVISON PD	1	1	0	0	1	1	39	1	6	0	11	0	0	0	0	0	0	0	0	0	0	0	0	0	2	**245**	**160**	**405**
25	DAVISON TWP PD	4	0	0	0	4	5	279	0	28	0	28	15	0	0	0	0	0	0	0	0	0	0	1	2	2	**1027**	**428**	**1455**
25	FENTON PD	2	4	0	0	8	2	153	0	39	0	26	9	0	0	1	0	0	0	0	0	0	0	3	0	0	**635**	**506**	**1141**
25	FLINT PD	2	7	0	0	10	6	42	2	127	0	282	1	0	3	0	0	0	0	0	99	0	0	73	4	14	**7600**	**1014**	**8614**
25	FLINT TWP PD	52	12	0	0	80	18	1186	4	558	2	49	1	0	0	2	0	0	0	0	0	0	0	15	1	6	**5176**	**813**	**5989**
25	FLUSHING PD	2	1	0	0	5	1	54	1	8	0	22	0	0	0	0	0	0	0	0	0	0	0	2	0	0	**303**	**129**	**432**
25	FLUSHING TWP PD	0	1	0	0	0	0	42	0	0	0	9	1	0	1	0	0	0	0	0	0	0	0	3	0	0	**246**	**188**	**434**
25	GENESEE CO SHER	20	5	0	3	9	0	332	0	14	0	204	1	0	0	0	0	0	0	0	64	0	0	9	52	6	**2036**	**528**	**2564**
25	GENESEE TWP PD	6	7	0	1	8	6	288	0	26	0	33	1	0	0	0	0	0	0	0	1	0	0	4	4	3	**1740**	**556**	**2296**
25	GRAND BLANC PD	6	5	0	1	9	2	95	0	18	1	36	1	0	0	0	0	0	0	0	0	0	0	1	1	1	**574**	**433**	**1007**
25	GRAND BLANC TWP PD	4	3	0	0	9	5	264	5	14	0	66	1	0	0	2	0	0	0	0	0	0	0	7	8	2	**1556**	**658**	**2214**
25	LINDEN PD	0	0	0	0	0	0	21	0	0	0	0	0	0	0	0	0	0	0	0	0	0	0	0	0	0	**62**	**1**	**63**
25	MONTROSE TWP PD	0	0	0	0	0	0	52	0	3	1	11	0	0	0	0	0	0	0	0	0	0	0	1	1	0	**194**	**145**	**339**
25	MOTT COMM COLL DPS	0	0	0	0	0	0	30	0	2	0	0	0	0	0	0	0	0	0	0	0	0	0	0	0	0	**116**	**18**	**134**
25	MOUNT MORRIS PD	0	0	0	0	1	1	38	0	0	0	18	0	0	0	0	0	0	0	0	0	0	0	2	0	11	**270**	**163**	**433**
25	MOUNT MORRIS TWP PD	12	1	0	0	23	1	369	0	0	0	79	4	0	0	1	0	0	0	0	0	0	0	23	1	13	**2225**	**602**	**2827**
25	MSP	20	10	0	1	4	4	135	0	8	0	500	48	0	0	1	0	1	0	1	0	0	0	19	0	13	**1475**	**1447**	**2922**
25	MUNDY TWP PD	12	2	0	1	14	6	192	0	105	0	25	0	0	0	0	0	0	0	0	0	0	0	2	2	2	**1011**	**359**	**1370**
25	OTISVILLE PD	0	0	0	0	0	0	0	0	0	0	0	0	0	0	0	0	0	0	0	0	0	0	0	0	0	**6**	**0**	**6**
25	RICHFIELD PD	1	1	0	0	0	0	58	0	3	0	29	12	0	0	1	0	0	0	0	0	0	0	3	2	0	**427**	**184**	**611**
25	SWARTZ CREEK PD	3	3	0	0	3	2	88	1	3	0	12	0	0	0	0	0	0	0	0	0	0	0	3	0	1	**415**	**218**	**633**
25	U of M FLINT DPS	2	1	0	0	2	0	40	0	1	1	1	1	0	0	0	0	0	0	0	1	0	0	0	0	0	**195**	**86**	**281**
26	GLADWIN CO SHER	1	0	0	0	1	0	75	0	2	0	31	1	1	0	0	0	0	0	0	0	0	0	3	0	2	**437**	**321**	**758**

MICR data does not include all law enforcement agencies in the state.
MICR data as of May 5, 2002.

2001 MICR Report
Number of Offenses by File Class and Reporting Agency

		Group A File Classes																																	
County	Agency	9001 Murder/ Nonnegligent Manslaugter (Voluntary)	9002 Negligent Homicide/ Manslaughter (Involuntary)	9004 Justifiable Homicide	10001 Kidnapping/ Abduction	10002 Parental Kidnapping	11001 Sexual Penetration Penis/ Vagina- CSC 1st Degree	11002 Sexual Penetration Penis/ Vagina- CSC 3rd Degree	11003 Sexual Penetration Oral/ Anal- CSC 1st Degree	11004 Sexual Penetration Oral/ Anal- CSC 3rd Degree	11005 Sexual Penetration Object- CSC 1st Degree	11006 Sexual Penetration Object- CSC 3rd Degree	11007 Sexual Contact Forcible- CSC 2nd Degree	11008 Sexual Contact Forcible- CSC 4th Degree	12000 Robbery	13001 Non-Aggravated Assault	13002 Aggravated/ Felonious Assault	13003 Intimidation/ Stalking	20000 Arson	21000 Extortion	22001 Burglary- Forced Entry	22002 Burglary- Entry Without Force (Intent to Commit)	23001 Larceny- Pocket Picking	23002 Larceny- Pursesnatching	23003 Larceny- Theft from Building	23004 Larceny- Theft from Coin-Operated Machine/ Device	23005 Larceny- Theft from Motor Vehicle	23006 Larceny- Theft of Motor Vehicle Parts/ Accessories	23007 Larceny- Other	24001 Motor Vehicle Theft	24002 Motor Vehicle as Stolen Property	24003 Motor Vehicle Fraud	25000 Forgery/ Counterfeiting	26001 Fraud- False Pretense/ Swindle/ Confidence Game
26	GLADWIN PD	0	0	0	0	1	0	0	0	0	1	0	2	1	0	39	6	2	0	0	14	1	0	1	17	1	49	1	45	3	0	0	2	7
26	MSP	0	0	0	2	1	4	0	2	1	2	0	4	3	0	62	17	2	7	1	54	1	0	0	15	0	12	4	45	6	4	0	2	15
27	IRONWOOD DPS	0	0	0	0	0	0	0	0	1	0	0	0	0	0	28	7	1	0	0	17	0	0	1	18	0	15	1	15	3	0	0	1	3
27	MSP	0	0	0	0	0	6	0	0	1	0	0	2	1	0	16	13	2	0	0	9	0	0	0	5	0	2	0	8	1	0	0	1	2
28	GRAND TRAVERSE CO SHER	1	0	0	2	3	17	5	6	0	1	1	7	23	3	459	56	98	8	1	165	42	4	4	140	6	241	32	329	61	4	0	33	37
28	MSP	0	0	0	1	1	10	1	4	3	0	0	4	10	1	89	13	11	2	0	70	2	0	2	37	3	86	4	102	26	4	0	19	13
28	TRAVERSE CITY PD	0	0	0	0	0	7	2	2	1	0	0	5	6	1	138	24	36	4	0	57	26	8	6	123	7	243	15	182	28	1	0	10	13
29	ALMA PD	0	0	0	0	0	0	0	0	0	0	0	0	0	1	99	1	0	3	0	32	24	0	0	0	0	0	0	225	4	0	0	3	5
29	BRECKENRIDGE PD	0	0	0	0	0	0	0	0	0	0	0	0	0	0	1	1	0	0	0	2	1	0	0	3	0	7	1	2	0	0	0	0	0
29	GRATIOT CO SHER	0	0	0	0	0	1	0	0	1	0	0	5	1	1	88	5	22	1	0	46	11	0	0	22	2	39	15	136	16	0	0	4	6
29	ITHACA PD	0	0	0	0	0	0	0	0	0	0	0	0	0	0	8	0	0	1	0	0	1	1	0	1	0	0	0	3	0	0	0	1	0
29	MSP	0	0	0	0	0	8	2	7	0	2	0	4	4	0	84	19	5	4	1	42	4	1	1	16	3	44	3	34	11	1	0	5	6
29	SAINT LOUIS PD	0	0	0	0	0	2	2	2	0	0	1	3	5	2	43	7	15	0	0	19	2	1	1	2	0	33	2	52	3	0	0	3	1
30	HILLSDALE CO SHER	2	0	0	1	0	23	0	3	1	1	1	7	6	1	175	19	58	0	0	56	15	0	1	34	3	22	13	126	16	1	0	7	2
30	HILLSDALE PD	0	0	0	2	0	4	1	0	0	0	0	2	5	1	137	11	25	0	0	44	3	8	0	18	0	43	8	101	13	1	0	12	17
30	JONESVILLE PD	0	0	0	0	0	0	0	0	0	0	1	0	1	1	49	8	19	1	0	7	1	0	1	4	3	10	1	45	4	0	0	4	2
30	LITCHFIELD PD	0	0	0	0	0	2	0	1	0	0	0	0	0	0	22	3	8	0	1	6	5	0	0	18	1	30	6	59	1	0	0	0	2
30	MSP	3	0	0	0	0	6	3	0	0	0	0	5	3	1	133	27	5	8	0	117	8	0	0	22	1	47	2	90	21	3	1	5	6
30	READING PD	0	0	0	0	0	0	0	0	0	0	0	0	0	0	8	3	0	0	0	4	1	1	1	10	0	2	1	3	2	0	0	0	2
30	SOMERSET TWP PD	0	0	0	0	0	0	0	0	1	0	0	2	0	1	18	4	9	0	0	14	5	0	0	8	0	23	5	35	4	0	0	2	2
31	CALUMET PD	0	0	0	0	0	0	0	0	0	0	0	0	0	0	4	0	0	0	0	3	0	0	0	2	0	2	1	1	1	0	0	1	0
31	HANCOCK PD	0	0	0	0	0	0	0	0	0	1	0	0	2	0	25	3	1	0	0	12	3	1	0	11	0	14	1	20	2	0	0	5	0
31	HOUGHTON CO SHER	0	0	0	0	1	3	0	1	0	0	0	0	3	0	72	7	9	2	0	24	4	0	0	21	1	15	3	58	14	1	0	3	7
31	HOUGHTON PD	0	0	0	0	0	0	0	0	0	0	0	0	0	0	14	0	1	2	0	1	0	0	1	21	0	9	0	14	3	0	0	1	1
31	LAKE LINDEN PD	0	0	0	0	0	0	0	0	0	0	0	0	0	0	4	0	2	0	0	1	0	0	0	4	0	3	0	2	1	0	0	1	0
31	LAURIUM PD	0	0	0	0	0	1	1	0	0	0	0	0	0	0	18	3	3	0	0	0	0	0	0	3	1	3	0	15	4	1	0	0	0
31	MICHIGAN TECH UNIV DPS	0	0	0	0	0	1	0	0	0	0	0	0	0	0	5	1	1	3	0	1	0	0	0	27	1	9	2	38	0	0	0	0	1

MICR data does not include all law enforcement agencies in the state.
MICR data as of May 5, 2002.

2001 MICR Report
Number of Offenses by File Class and Reporting Agency

		Group A File Classes																								Totals		
		26002	26003	26004	26005	27000	28000	29000	30001	30002	30003	35001	35002	36001	36002	37000	39001	39002	39003	39004	40001	40002	51000	52001	52002	52003			
County	Agency	Fraud- Credit Card/ Automatic Teller Machine	Fraud- Impersonation	Fraud- Welfare Fraud	Fraud- Wire Fraud	Embezzlement	Stolen Property	Damage to Property	Retail Fraud- Misrepresentation	Retail Fraud- Theft	Retail Fraud- Refund/ Exchange	Violation of Controlled Substance Act	Narcotic Equipment Violations	Sexual Penetration Nonforcible- Blood/ Affinity	Sexual Penetration Nonforcible- Other	Obscenity	Gambling- Betting/ Wagering	Gambling- Operating/ Promoting/ Assisting	Gambling- Equipment Violations	Gambling- Sports Tampering	Commercialized Sex- Prostitution	Commercialized Sex- Assisting/ Promoting Prostitution	Bribery	Weapons Offense- Concealed	Weapons Offense- Explosives	Weapons Offense- Other	**Group A Totals**	**Group B Totals**	**Total MICR Offenses**
26	GLADWIN PD	1	0	0	0	6	0	51	0	20	0	28	13	0	0	1	0	0	0	0	0	0	0	0	0	3	**316**	**310**	**626**
26	MSP	1	3	0	0	1	3	41	0	1	0	91	38	0	0	2	0	0	0	0	0	0	0	7	1	8	**463**	**366**	**829**
27	IRONWOOD DPS	1	0	0	0	0	0	65	0	12	0	0	0	0	0	0	0	0	0	0	0	0	0	0	0	2	**191**	**234**	**425**
27	MSP	0	0	0	0	1	0	15	0	1	0	40	16	0	0	3	0	0	0	0	0	0	0	3	0	2	**150**	**190**	**340**
28	GRAND TRAVERSE CO SHER	23	2	0	1	40	20	580	10	338	1	174	40	0	0	5	0	0	0	0	0	0	0	21	4	6	**3054**	**3933**	**6987**
28	MSP	16	6	0	0	20	3	113	4	71	2	150	74	0	0	2	0	0	0	0	0	0	0	1	2	4	**986**	**783**	**1769**
28	TRAVERSE CITY PD	9	1	0	0	17	8	356	2	24	1	47	13	0	0	1	0	0	0	0	0	0	0	13	2	0	**1439**	**874**	**2313**
29	ALMA PD	0	0	0	0	5	0	141	0	0	0	2	0	0	0	0	0	0	0	0	0	0	0	1	0	0	**546**	**375**	**921**
29	BRECKENRIDGE PD	0	0	0	0	0	0	2	0	0	0	3	0	0	0	0	0	0	0	0	0	0	0	0	0	0	**23**	**39**	**62**
29	GRATIOT CO SHER	1	2	0	0	2	7	130	0	10	0	65	0	0	1	0	0	0	0	0	0	0	0	2	4	7	**653**	**629**	**1282**
29	ITHACA PD	0	0	0	0	0	0	1	0	1	0	0	0	0	0	0	0	0	0	0	0	0	0	0	0	0	**18**	**33**	**51**
29	MSP	1	1	1	0	3	1	69	2	11	0	108	24	0	0	1	0	0	0	0	0	0	0	6	1	5	**545**	**408**	**953**
29	SAINT LOUIS PD	0	0	0	0	3	0	50	0	11	0	20	0	0	0	0	0	0	0	0	0	0	0	1	0	0	**286**	**163**	**449**
30	HILLSDALE CO SHER	1	2	0	0	1	5	194	0	1	1	14	0	0	0	4	0	0	0	0	0	0	0	8	0	12	**837**	**850**	**1687**
30	HILLSDALE PD	6	0	0	0	8	0	162	2	12	1	19	0	0	0	0	0	0	0	0	0	0	0	1	1	1	**669**	**894**	**1563**
30	JONESVILLE PD	2	0	0	0	4	0	48	0	19	1	4	0	0	0	0	0	0	0	0	0	0	0	0	1	0	**241**	**223**	**464**
30	LITCHFIELD PD	0	0	0	0	3	1	39	0	5	0	7	0	0	0	0	0	0	0	0	0	0	0	0	0	1	**221**	**250**	**471**
30	MSP	12	5	0	0	3	2	185	0	4	0	154	38	0	0	2	0	0	0	0	0	0	0	7	1	5	**935**	**716**	**1651**
30	READING PD	0	0	0	0	2	0	15	0	3	0	3	0	0	0	0	0	0	0	0	0	0	0	2	0	2	**65**	**116**	**181**
30	SOMERSET TWP PD	1	1	0	0	1	1	48	0	2	0	19	0	0	0	0	0	0	0	0	0	0	0	2	1	0	**209**	**167**	**376**
31	CALUMET PD	0	0	0	0	0	0	10	0	0	0	1	0	0	0	0	0	0	0	0	0	0	0	0	0	0	**26**	**12**	**38**
31	HANCOCK PD	0	1	0	0	0	0	41	0	1	0	4	0	0	0	1	0	0	0	0	0	0	0	0	0	0	**149**	**116**	**265**
31	HOUGHTON CO SHER	2	0	0	0	0	5	58	0	4	0	16	0	0	0	1	0	0	0	0	0	0	0	0	1	3	**339**	**325**	**664**
31	HOUGHTON PD	1	0	0	0	3	0	55	0	25	0	4	0	0	0	1	0	0	0	0	0	0	0	0	0	0	**157**	**38**	**195**
31	LAKE LINDEN PD	0	0	0	0	1	1	15	0	0	0	1	0	0	0	0	0	0	0	0	0	0	0	0	0	0	**36**	**36**	**72**
31	LAURIUM PD	0	0	0	0	0	0	26	0	1	0	4	0	0	0	0	0	0	0	0	0	0	0	0	0	0	**84**	**38**	**122**
31	MICHIGAN TECH UNIV DPS	4	0	0	0	0	1	35	0	0	0	1	0	0	0	0	0	0	0	0	0	0	0	0	1	0	**132**	**68**	**200**

MICR data does not include all law enforcement agencies in the state.
MICR data as of May 5, 2002.

2001 MICR Report
Number of Offenses by File Class and Reporting Agency

		Group A File Classes																																	
		9001	9002	9004	10001	10002	11001	11002	11003	11004	11005	11006	11007	11008	12000	13001	13002	13003	20000	21000	22001	22002	23001	23002	23003	23004	23005	23006	23007	24001	24002	24003	25000	26001
County	Agency	Murder/ Nonnegligent Manslaugter (Voluntary)	Negligent Homicide/ Manslaughter (Involuntary)	Justifiable Homicide	Kidnapping/ Abduction	Parental Kidnapping	Sexual Penetration Penis/ Vagina- CSC 1st Degree	Sexual Penetration Penis/ Vagina- CSC 3rd Degree	Sexual Penetration Oral/ Anal- CSC 1st Degree	Sexual Penetration Oral/ Anal- CSC 3rd Degree	Sexual Penetration Object- CSC 1st Degree	Sexual Penetration Object- CSC 3rd Degree	Sexual Contact Forcible- CSC 2nd Degree	Sexual Contact Forcible- CSC 4th Degree	Robbery	Non-Aggravated Assault	Aggravated/ Felonious Assault	Intimidation/ Stalking	Arson	Extortion	Burglary- Forced Entry	Burglary- Entry Without Force (Intent to Commit)	Larceny- Pocket Picking	Larceny- Pursesnatching	Larceny- Theft from Building	Larceny- Theft from Coin-Operated Machine/ Device	Larceny- Theft from Motor Vehicle	Larceny- Theft of Motor Vehicle Parts/ Accessories	Larceny- Other	Motor Vehicle Theft	Motor Vehicle as Stolen Property	Motor Vehicle Fraud	Forgery/ Counterfeiting	Fraud- False Pretense/ Swindle/ Confidence Game
31	MSP	0	0	0	0	0	3	1	1	0	1	0	1	2	0	69	5	10	3	0	48	1	4	0	5	0	19	0	43	21	1	0	4	2
32	BAD AXE PD	0	0	0	0	0	2	0	1	0	0	0	0	4	0	61	5	17	0	0	14	8	0	0	22	1	14	11	65	7	1	0	9	46
32	CASEVILLE PD	0	0	0	0	0	0	0	0	0	0	0	0	0	0	10	0	5	0	0	3	1	0	0	1	0	2	0	22	1	0	0	1	0
32	ELKTON PD	0	0	0	0	0	0	0	0	0	0	0	1	0	0	11	0	0	2	0	7	3	0	0	1	0	10	0	14	0	0	0	0	0
32	HARBOR BEACH PD	0	0	0	0	0	0	0	0	0	0	0	0	0	0	15	0	0	1	0	4	0	0	0	1	0	4	0	29	0	0	0	0	6
32	HURON CO SHER	0	0	0	0	1	6	2	5	0	2	0	8	3	0	132	7	32	6	2	49	15	1	0	22	0	24	15	97	9	1	0	5	2
32	MSP	0	0	0	0	0	2	1	3	0	0	0	3	4	0	20	3	4	0	1	10	0	0	0	9	0	9	0	11	5	0	0	0	0
32	PIGEON PD	0	0	0	0	0	0	0	0	0	0	0	0	0	0	5	0	0	0	0	0	2	0	0	0	0	3	0	1	0	0	0	1	0
32	PORT AUSTIN PD	0	0	0	0	0	0	0	0	0	0	0	0	0	0	3	1	2	0	0	6	0	0	1	4	0	4	1	13	0	0	0	2	0
32	UBLY PD	0	0	0	0	0	0	0	0	0	0	0	0	0	0	6	0	1	0	0	0	0	0	0	1	0	1	1	9	0	0	0	1	0
33	EAST LANSING PD	0	0	0	5	0	11	4	5	1	0	3	8	6	29	181	137	119	17	0	149	138	8	2	336	1	465	45	184	53	6	0	14	74
33	LANSING COMM COLL DPS	0	0	0	0	0	0	0	0	0	0	0	0	0	0	4	1	0	0	0	1	0	0	1	88	3	25	1	16	2	0	0	0	0
33	LANSING TWP PD	1	0	0	1	0	2	0	1	0	0	0	5	2	13	95	30	6	2	0	50	3	2	1	71	3	151	12	48	37	6	0	10	19
33	MASON PD	0	0	0	0	0	2	2	2	1	1	0	4	1	1	68	4	57	2	0	16	0	0	0	33	4	84	1	76	4	1	0	6	4
33	MERIDIAN TWP PD	0	0	0	0	2	5	7	1	1	1	0	9	9	7	274	29	78	15	0	102	76	1	2	199	5	268	122	151	44	11	1	31	48
33	MICHIGAN STATE UNIV DPS	0	0	0	1	0	7	2	0	0	0	0	2	7	8	88	10	14	3	0	75	48	6	4	352	9	118	68	273	18	1	0	7	9
33	MSP	0	0	0	0	0	6	0	1	0	0	0	3	2	0	11	2	9	1	0	6	0	0	1	62	0	19	2	7	10	1	0	4	17
33	WILLIAMSTON PD	0	0	0	0	0	1	2	0	0	0	0	0	2	0	28	1	5	1	0	10	1	0	0	18	0	10	2	21	4	0	0	0	2
34	BELDING PD	0	0	0	0	0	6	0	1	1	0	0	3	3	0	117	22	1	0	0	25	5	0	2	27	1	42	5	134	3	0	0	3	1
34	IONIA CO SHER	0	1	0	0	2	10	0	5	0	1	0	5	9	1	160	12	21	6	0	67	9	0	1	29	1	29	7	128	18	5	0	17	18
34	IONIA DPS	0	1	0	0	0	6	3	1	2	0	3	7	11	1	120	16	7	1	0	44	3	1	2	41	2	52	5	146	13	0	0	5	8
34	LAKE ODESSA PD	0	0	0	0	0	2	0	0	0	0	1	5	2	0	24	3	0	2	0	9	4	0	0	6	0	9	1	35	5	0	0	1	3
34	MSP	0	1	1	1	2	12	6	5	5	1	1	17	5	1	173	30	10	8	0	101	1	0	0	30	3	49	2	105	24	3	1	11	16
34	PORTLAND PD	0	0	0	0	0	1	0	2	0	0	0	0	1	0	23	2	11	2	0	7	1	0	0	20	1	11	1	45	0	0	0	1	1
35	EAST TAWAS PD	0	0	0	0	0	3	0	1	0	0	0	1	1	0	73	7	3	1	0	31	5	0	0	15	0	17	2	85	7	0	0	3	4
35	IOSCO CO SHER	0	0	0	0	0	0	0	0	0	0	0	1	1	0	5	0	1	0	0	16	0	1	1	7	0	3	2	15	0	0	0	0	5
35	MSP	0	0	0	1	1	7	2	3	0	0	0	9	2	2	95	13	15	7	1	87	0	7	0	9	0	15	1	73	16	1	0	3	22

MICR data does not include all law enforcement agencies in the state.
MICR data as of May 5, 2002.

2001 MICR Report
Number of Offenses by File Class and Reporting Agency

		Group A File Classes																									Totals		
		26002	26003	26004	26005	27000	28000	29000	30001	30002	30003	35001	35002	36001	36002	37000	39001	39002	39003	39004	40001	40002	51000	52001	52002	52003			
County	Agency	Fraud- Credit Card/ Automatic Teller Machine	Fraud- Impersonation	Fraud- Welfare Fraud	Fraud- Wire Fraud	Embezzlement	Stolen Property	Damage to Property	Retail Fraud- Misrepresentation	Retail Fraud- Theft	Retail Fraud- Refund/ Exchange	Violation of Controlled Substance Act	Narcotic Equipment Violations	Sexual Penetration Nonforcible- Blood/ Affinity	Sexual Penetration Nonforcible- Other	Obscenity	Gambling- Betting/ Wagering	Gambling- Operating/ Promoting/ Assisting	Gambling- Equipment Violations	Gambling- Sports Tampering	Commercialized Sex- Prostitution	Commercialized Sex- Assisting/ Promoting Prostitution	Bribery	Weapons Offense- Concealed	Weapons Offense- Explosives	Weapons Offense- Other	**Group A Totals**	**Group B Totals**	**Total MICR Offenses**
31	MSP	4	0	1	0	1	1	68	0	11	0	32	9	0	1	0	0	0	0	0	0	0	0	4	4	2	**382**	**282**	**664**
32	BAD AXE PD	1	1	0	0	8	4	99	1	25	3	65	2	0	0	1	0	0	0	0	0	0	0	1	4	5	**508**	**2451**	**2959**
32	CASEVILLE PD	0	0	0	0	0	0	14	0	3	0	3	0	0	0	0	0	0	0	0	0	0	0	0	1	1	**68**	**73**	**141**
32	ELKTON PD	1	0	0	0	0	0	16	0	1	0	1	1	0	0	0	0	0	0	0	0	0	0	1	5	1	**76**	**147**	**223**
32	HARBOR BEACH PD	2	0	0	0	0	0	40	0	2	0	25	0	0	0	0	0	0	0	0	0	0	0	0	0	1	**130**	**210**	**340**
32	HURON CO SHER	1	1	0	0	3	0	255	0	1	0	25	1	0	0	0	0	0	0	0	0	0	0	2	6	10	**751**	**883**	**1634**
32	MSP	3	3	0	0	1	0	40	0	0	0	39	12	0	0	1	0	1	0	0	0	0	0	2	1	2	**190**	**224**	**414**
32	PIGEON PD	0	0	0	0	0	0	16	0	0	0	0	0	0	0	0	0	0	0	0	0	0	0	0	0	0	**28**	**6**	**34**
32	PORT AUSTIN PD	0	0	0	0	0	0	21	0	0	0	1	0	0	0	0	0	0	0	0	0	0	0	0	8	0	**67**	**156**	**223**
32	UBLY PD	0	0	0	0	0	0	13	0	0	0	1	0	0	0	0	0	0	0	0	0	0	0	0	0	0	**34**	**100**	**134**
33	EAST LANSING PD	33	4	0	5	10	30	658	1	195	0	105	3	0	0	0	0	0	0	0	0	0	0	10	5	4	**3064**	**2415**	**5479**
33	LANSING COMM COLL DPS	1	0	0	1	2	1	26	0	4	0	6	5	0	0	0	0	0	0	0	0	0	0	0	0	0	**188**	**157**	**345**
33	LANSING TWP PD	6	0	0	0	12	0	139	2	15	0	22	0	0	0	1	0	0	0	0	0	0	0	3	0	3	**774**	**242**	**1016**
33	MASON PD	6	1	0	0	17	8	99	0	71	4	55	0	0	0	0	0	0	0	0	0	1	0	6	0	10	**652**	**540**	**1192**
33	MERIDIAN TWP PD	37	10	0	1	37	8	420	1	340	2	116	10	0	1	4	0	0	0	0	0	0	0	10	10	4	**2510**	**1528**	**4038**
33	MICHIGAN STATE UNIV DPS	11	0	0	0	13	7	229	0	2	1	83	0	0	0	0	0	0	0	0	0	0	0	3	5	22	**1506**	**1513**	**3019**
33	MSP	2	5	0	1	5	2	25	0	0	0	197	69	0	0	7	0	0	0	0	3	0	1	7	0	3	**491**	**460**	**951**
33	WILLIAMSTON PD	1	1	0	0	1	0	36	0	0	0	5	0	0	0	0	0	0	0	0	0	0	0	0	0	2	**154**	**44**	**198**
34	BELDING PD	3	0	1	0	0	0	127	0	20	0	34	10	0	0	0	0	0	0	0	0	0	0	1	0	2	**600**	**592**	**1192**
34	IONIA CO SHER	4	5	0	1	4	5	137	0	6	0	39	21	0	0	0	0	0	0	0	0	0	0	1	0	12	**797**	**875**	**1672**
34	IONIA DPS	6	5	0	0	4	2	127	1	3	0	35	11	0	0	0	0	0	0	0	0	0	0	4	0	0	**699**	**589**	**1288**
34	LAKE ODESSA PD	1	0	0	0	0	0	49	0	10	0	4	0	0	0	0	0	0	0	0	0	0	0	0	0	0	**176**	**176**	**352**
34	MSP	7	3	3	1	6	5	175	0	43	2	85	27	0	0	1	0	0	0	0	0	0	0	4	6	19	**1012**	**688**	**1700**
34	PORTLAND PD	0	1	0	0	0	1	55	0	2	0	11	0	0	0	0	0	0	0	0	0	0	0	1	0	1	**202**	**210**	**412**
35	EAST TAWAS PD	1	1	1	0	4	0	70	3	7	0	7	3	0	0	0	0	0	0	0	0	0	0	0	1	0	**357**	**419**	**776**
35	IOSCO CO SHER	0	0	0	0	0	0	25	0	1	0	0	0	0	0	0	0	0	0	0	0	0	0	0	0	0	**84**	**179**	**263**
35	MSP	6	2	0	0	2	1	107	2	6	1	75	32	0	0	1	0	0	0	0	0	0	0	6	1	15	**649**	**425**	**1074**

MICR data does not include all law enforcement agencies in the state.
MICR data as of May 5, 2002.

2001 MICR Report
Number of Offenses by File Class and Reporting Agency

		Group A File Classes																																	
County	Agency	9001 Murder/ Nonnegligent Manslaugter (Voluntary)	9002 Negligent Homicide/ Manslaughter (Involuntary)	9004 Justifiable Homicide	10001 Kidnapping/ Abduction	10002 Parental Kidnapping	11001 Sexual Penetration Penis/ Vagina- CSC 1st Degree	11002 Sexual Penetration Penis/ Vagina- CSC 3rd Degree	11003 Sexual Penetration Oral/ Anal- CSC 1st Degree	11004 Sexual Penetration Oral/ Anal- CSC 3rd Degree	11005 Sexual Penetration Object- CSC 1st Degree	11006 Sexual Penetration Object- CSC 3rd Degree	11007 Sexual Contact Forcible- CSC 2nd Degree	11008 Sexual Contact Forcible- CSC 4th Degree	12000 Robbery	13001 Non-Aggravated Assault	13002 Aggravated/ Felonious Assault	13003 Intimidation/ Stalking	20000 Arson	21000 Extortion	22001 Burglary- Forced Entry	22002 Burglary- Entry Without Force (Intent to Commit)	23001 Larceny- Pocket Picking	23002 Larceny- Pursesnatching	23003 Larceny- Theft from Building	23004 Larceny- Theft from Coin-Operated Machine/ Device	23005 Larceny- Theft from Motor Vehicle	23006 Larceny- Theft of Motor Vehicle Parts/ Accessories	23007 Larceny- Other	24001 Motor Vehicle Theft	24002 Motor Vehicle as Stolen Property	24003 Motor Vehicle Fraud	25000 Forgery/ Counterfeiting	26001 Fraud- False Pretense/ Swindle/ Confidence Game
35	OSCODA TWP PD	0	0	0	0	0	6	0	1	0	1	0	6	4	0	55	8	3	1	0	79	4	1	0	17	0	46	2	113	10	0	0	8	6
36	CASPIAN PD	0	0	0	0	0	0	0	0	0	0	0	1	0	0	8	1	0	0	0	2	3	0	0	4	0	1	0	4	2	0	0	0	0
36	CRYSTAL FALLS PD	0	0	0	0	0	0	0	0	0	0	0	0	0	0	3	0	0	0	0	0	0	0	0	2	0	2	0	2	0	0	0	0	0
36	IRON CO SHER	0	0	0	0	0	1	0	0	0	0	0	0	1	0	31	4	0	0	0	9	1	0	0	8	0	3	0	10	3	1	0	4	4
36	IRON RIVER PD	0	0	0	0	0	4	1	3	0	0	0	0	1	0	63	8	2	0	0	21	1	1	0	8	1	23	1	42	12	3	0	2	3
36	MSP	0	0	0	0	0	2	1	1	0	1	0	2	2	1	13	9	4	1	0	15	1	1	0	2	0	0	0	25	5	0	0	0	3
37	CMU DPS	0	0	0	0	0	2	3	0	0	0	0	0	2	0	15	0	0	1	0	8	0	0	0	123	1	47	5	94	5	0	0	5	22
37	CLARE PD	0	0	0	0	0	0	0	0	0	0	0	0	1	0	1	1	1	0	0	1	0	0	0	2	0	1	1	10	0	0	0	0	1
37	ISABELLA CO SHER	1	0	0	0	1	9	5	0	2	0	0	4	1	3	215	27	10	4	0	92	14	0	0	54	14	55	8	130	27	3	0	14	10
37	MOUNT PLEASANT PD	0	0	0	0	1	9	4	0	1	0	2	2	4	2	171	24	33	3	0	72	7	5	0	41	7	90	9	139	17	0	0	6	20
37	MSP	0	0	0	0	0	5	4	6	0	3	1	13	5	1	107	16	14	6	0	94	1	0	0	36	0	50	2	92	20	1	0	7	12
37	SHEPHERD PD	0	0	0	0	0	0	0	0	0	0	0	0	0	0	7	1	2	1	0	10	0	0	0	10	0	6	2	4	3	0	0	2	1
38	BLACKMAN TWP PD	0	0	0	0	0	10	0	1	0	1	0	1	5	10	201	23	27	4	1	65	3	2	6	94	2	104	6	105	47	10	0	10	19
38	COLUMBIA TOWNSHIP PD	1	0	0	1	0	1	0	0	0	0	0	2	0	0	59	7	8	2	0	33	9	1	1	46	2	31	5	75	12	2	0	10	8
38	CONCORD PD	0	0	0	0	0	1	0	0	1	0	0	0	0	0	17	1	16	0	0	8	0	0	0	16	0	7	1	4	1	0	0	0	0
38	JACKSON CO SHER	2	0	0	1	2	17	2	3	3	2	2	13	12	7	305	59	211	8	0	174	14	4	7	78	4	156	14	217	93	3	0	17	53
38	JACKSON PD	0	0	0	10	2	33	12	12	1	1	3	29	14	105	1357	306	100	35	4	406	53	5	34	329	4	494	130	1006	203	4	1	48	107
38	LEONI TWP PD	0	0	0	0	0	4	0	0	0	1	0	1	5	2	128	18	4	1	0	80	9	0	8	27	1	79	8	89	31	8	0	9	9
38	MSP	1	0	0	2	2	13	4	8	1	1	2	17	9	2	181	38	9	3	1	117	8	4	2	30	2	101	2	100	37	5	1	10	27
38	NORVELL TWP PD	0	0	0	0	0	1	0	0	0	0	0	0	0	0	9	2	0	0	0	16	1	0	0	4	0	2	2	12	1	0	0	0	1
38	PARMA SANDSTONE PD	0	0	0	0	0	0	0	0	0	0	0	1	0	0	9	0	6	0	0	14	1	0	0	0	0	3	2	14	2	0	0	1	1
38	SPRING ARBOR TWP PD	0	0	0	0	0	1	0	0	0	0	0	0	1	0	28	5	6	0	0	18	1	0	0	5	2	11	1	27	4	3	0	4	4
38	SUMMIT TWP PD	0	0	0	1	1	2	1	1	0	0	0	6	1	3	134	28	100	2	2	70	11	0	1	52	0	82	1	129	47	3	0	8	14
38	WATERLOO TWP PD	0	0	0	0	0	0	1	0	0	0	0	0	0	0	10	2	5	1	0	3	5	0	0	2	0	3	1	9	2	1	1	1	0
39	AUGUSTA PD	0	0	0	0	0	0	0	0	0	0	0	0	0	0	6	0	0	0	0	2	0	0	0	0	0	1	0	15	0	0	0	1	0
39	GALESBURG PD	0	0	0	0	0	0	0	0	0	0	0	0	0	0	20	0	0	0	0	8	1	0	1	4	0	11	3	12	1	1	0	0	0
39	KALAMAZOO CO SHER	1	0	0	3	1	7	19	10	1	4	2	10	27	32	691	71	26	14	0	541	42	0	5	88	7	536	18	527	134	0	0	83	33

MICR data does not include all law enforcement agencies in the state.
MICR data as of May 5, 2002.

2001 MICR Report
Number of Offenses by File Class and Reporting Agency

		Group A File Classes																									Totals		
		26002	26003	26004	26005	27000	28000	29000	30001	30002	30003	35001	35002	36001	36002	37000	39001	39002	39003	39004	40001	40002	51000	52001	52002	52003			
County	Agency	Fraud- Credit Card/ Automatic Teller Machine	Fraud- Impersonation	Fraud- Welfare Fraud	Fraud- Wire Fraud	Embezzlement	Stolen Property	Damage to Property	Retail Fraud- Misrepresentation	Retail Fraud- Theft	Retail Fraud- Refund/ Exchange	Violation of Controlled Substance Act	Narcotic Equipment Violations	Sexual Penetration Nonforcible- Blood/ Affinity	Sexual Penetration Nonforcible- Other	Obscenity	Gambling- Betting/ Wagering	Gambling- Operating/ Promoting/ Assisting	Gambling- Equipment Violations	Gambling- Sports Tampering	Commercialized Sex- Prostitution	Commercialized Sex- Assisting/ Promoting Prostitution	Bribery	Weapons Offense- Concealed	Weapons Offense- Explosives	Weapons Offense- Other	**Group A Totals**	**Group B Totals**	**Total MICR Offenses**
35	OSCODA TWP PD	2	0	0	1	4	2	169	0	16	0	12	0	0	0	0	0	0	0	0	0	0	0	2	0	1	**580**	**547**	**1127**
36	CASPIAN PD	0	0	0	0	1	0	13	0	0	0	0	0	0	0	1	0	0	0	0	0	0	0	0	0	0	**41**	**8**	**49**
36	CRYSTAL FALLS PD	0	0	0	0	0	0	11	0	0	0	2	0	0	0	0	0	0	0	0	0	0	0	0	0	0	**22**	**18**	**40**
36	IRON CO SHER	1	0	0	0	0	5	27	0	0	0	7	0	0	0	0	0	0	0	0	0	0	0	0	1	2	**123**	**167**	**290**
36	IRON RIVER PD	4	1	0	1	1	2	70	1	10	0	6	0	0	0	0	0	0	0	0	0	0	0	1	0	0	**297**	**349**	**646**
36	MSP	1	0	0	0	1	1	18	0	0	0	15	3	0	0	0	0	0	0	0	0	0	0	0	0	0	**128**	**94**	**222**
37	CMU DPS	7	4	0	0	2	2	155	0	0	0	21	2	0	0	0	0	0	0	0	0	0	0	0	3	0	**529**	**135**	**664**
37	CLARE PD	0	0	0	0	2	1	0	0	4	0	1	0	0	0	0	0	0	0	0	0	0	0	0	1	0	**29**	**41**	**70**
37	ISABELLA CO SHER	5	5	0	1	3	5	202	2	18	0	53	19	0	0	1	0	0	0	0	0	0	0	8	1	5	**1031**	**970**	**2001**
37	MOUNT PLEASANT PD	5	1	0	0	12	4	215	3	50	0	29	0	0	0	2	0	0	0	0	0	0	0	3	4	1	**998**	**1187**	**2185**
37	MSP	8	3	0	0	3	3	142	0	9	0	125	33	1	1	2	0	0	0	0	0	0	0	2	3	5	**836**	**581**	**1417**
37	SHEPHERD PD	0	0	0	0	1	0	11	0	0	0	2	0	0	0	0	0	0	0	0	0	0	0	0	1	0	**64**	**65**	**129**
38	BLACKMAN TWP PD	10	0	0	0	18	16	158	1	155	0	96	2	0	0	0	0	0	0	0	1	0	0	3	1	2	**1220**	**1031**	**2251**
38	COLUMBIA TOWNSHIP PD	3	2	0	0	3	5	144	1	8	0	28	0	0	0	0	0	0	0	0	0	0	0	2	1	2	**515**	**303**	**818**
38	CONCORD PD	0	0	0	0	2	2	22	0	1	0	3	1	0	0	0	0	0	0	0	0	0	0	0	0	1	**105**	**57**	**162**
38	JACKSON CO SHER	17	5	0	1	13	10	330	0	37	1	87	8	0	1	0	0	0	0	0	1	1	0	23	2	6	**2026**	**922**	**2948**
38	JACKSON PD	21	4	0	1	35	38	1315	11	198	6	277	164	1	8	2	0	0	0	0	12	0	0	60	12	61	**7074**	**2621**	**9695**
38	LEONI TWP PD	1	0	0	0	9	4	123	1	114	2	19	5	0	0	1	0	0	0	0	0	0	0	1	0	2	**804**	**296**	**1100**
38	MSP	9	5	0	0	5	8	172	10	20	0	555	187	0	0	1	8	0	0	0	5	0	1	27	6	13	**1772**	**920**	**2692**
38	NORVELL TWP PD	0	0	0	0	0	1	17	0	0	0	7	0	0	0	1	0	0	0	0	0	0	0	0	0	1	**78**	**44**	**122**
38	PARMA SANDSTONE PD	0	0	0	0	0	1	16	0	0	0	1	0	0	0	1	0	0	0	0	0	0	0	0	0	0	**73**	**68**	**141**
38	SPRING ARBOR TWP PD	1	0	0	0	1	2	65	0	3	0	6	6	0	0	0	0	0	0	0	0	0	0	3	0	1	**209**	**160**	**369**
38	SUMMIT TWP PD	8	3	0	1	3	1	181	1	12	0	19	2	0	0	0	0	0	0	0	0	0	0	6	3	1	**941**	**329**	**1270**
38	WATERLOO TWP PD	0	0	0	0	0	1	7	0	0	0	2	1	0	0	0	0	0	0	0	0	0	0	0	0	0	**58**	**35**	**93**
39	AUGUSTA PD	0	1	0	0	1	0	4	1	0	0	0	0	0	0	0	0	0	0	0	0	0	0	0	0	0	**32**	**20**	**52**
39	GALESBURG PD	0	0	0	0	0	0	20	0	3	0	0	0	0	0	0	0	0	0	0	0	0	0	0	0	0	**85**	**29**	**114**
39	KALAMAZOO CO SHER	35	16	0	1	36	8	780	2	326	0	189	0	0	0	0	0	0	0	0	0	0	2	9	7	10	**4354**	**1615**	**5969**

MICR data does not include all law enforcement agencies in the state.
MICR data as of May 5, 2002.

2001 MICR Report
Number of Offenses by File Class and Reporting Agency

		Group A File Classes																																	
County	Agency	9001 Murder/ Nonnegligent Manslaugter (Voluntary)	9002 Negligent Homicide/ Manslaughter (Involuntary)	9004 Justifiable Homicide	10001 Kidnapping/ Abduction	10002 Parental Kidnapping	11001 Sexual Penetration Penis/ Vagina- CSC 1st Degree	11002 Sexual Penetration Penis/ Vagina- CSC 3rd Degree	11003 Sexual Penetration Oral/ Anal- CSC 1st Degree	11004 Sexual Penetration Oral/ Anal- CSC 3rd Degree	11005 Sexual Penetration Object- CSC 1st Degree	11006 Sexual Penetration Object- CSC 3rd Degree	11007 Sexual Contact Forcible- CSC 2nd Degree	11008 Sexual Contact Forcible- CSC 4th Degree	12000 Robbery	13001 Non-Aggravated Assault	13002 Aggravated/ Felonious Assault	13003 Intimidation/ Stalking	20000 Arson	21000 Extortion	22001 Burglary- Forced Entry	22002 Burglary- Entry Without Force (Intent to Commit)	23001 Larceny- Pocket Picking	23002 Larceny- Pursesnatching	23003 Larceny- Theft from Building	23004 Larceny- Theft from Coin-Operated Machine/ Device	23005 Larceny- Theft from Motor Vehicle	23006 Larceny- Theft of Motor Vehicle Parts/ Accessories	23007 Larceny- Other	24001 Motor Vehicle Theft	24002 Motor Vehicle as Stolen Property	24003 Motor Vehicle Fraud	25000 Forgery/ Counterfeiting	26001 Fraud- False Pretense/ Swindle/ Confidence Game
39	KALAMAZOO DPS	4	1	0	27	0	75	22	31	9	10	10	48	42	201	2261	511	110	78	6	1137	212	27	41	626	24	1224	425	906	498	53	0	117	183
39	KALAMAZOO TWP PD	1	0	0	1	0	6	4	1	7	2	2	8	11	14	278	53	5	7	2	113	57	0	6	105	6	290	13	211	95	1	0	12	9
39	MSP	1	1	0	1	0	7	0	0	0	0	0	2	1	0	20	11	3	2	0	17	0	1	0	3	0	8	0	10	2	20	1	2	4
39	PARCHMENT PD	0	0	0	0	0	1	1	0	0	0	0	0	0	2	13	1	0	0	0	3	0	0	0	13	0	3	2	17	3	0	0	1	0
39	PORTAGE PD	1	0	0	2	2	7	7	12	1	3	0	9	7	22	433	46	45	8	2	194	70	1	1	158	4	386	45	668	79	10	0	79	71
39	SCHOOLCRAFT PD	0	0	0	0	0	0	0	0	0	0	0	0	0	0	4	1	0	0	0	3	0	0	0	6	1	4	0	2	1	0	0	0	1
39	VICKSBURG PD	0	0	0	0	0	0	0	0	0	0	0	0	0	0	15	1	2	0	0	0	1	0	0	1	0	4	1	9	1	0	0	0	1
39	WMU PD	0	0	0	0	0	1	8	0	1	0	0	0	2	1	32	4	1	9	0	13	0	0	0	245	0	78	35	53	6	0	0	1	4
40	KALKASKA CO SHER	0	0	0	0	0	4	3	1	0	1	1	6	3	1	111	11	29	1	1	65	4	1	0	18	1	24	5	91	14	0	1	3	11
40	KALKASKA PD	0	0	0	0	0	1	1	0	0	0	0	0	1	0	36	3	1	1	0	16	7	0	3	27	1	41	5	94	3	1	0	6	13
40	MSP	0	0	0	0	0	7	0	2	1	2	0	6	3	2	51	12	8	1	0	52	1	0	0	9	1	20	1	29	12	1	0	1	12
41	CEDAR SPRINGS PD	0	0	0	0	0	3	0	2	0	0	1	4	3	1	72	7	29	2	0	24	10	0	1	15	1	53	4	81	5	0	0	5	2
41	EAST GRAND RAPIDS DPS	0	0	0	0	0	1	0	1	1	0	0	0	2	0	28	1	17	0	0	32	16	1	0	11	0	23	5	37	4	0	0	2	2
41	GRAND RAPIDS COMM COLL	0	0	0	0	0	0	0	0	0	0	0	0	1	1	3	0	0	0	0	0	0	0	2	67	0	16	1	8	2	0	0	0	2
41	GRANDVILLE PD	0	0	0	1	0	9	1	3	0	0	0	7	3	4	138	15	96	3	1	86	18	1	2	133	4	114	20	135	19	1	0	13	44
41	KENT CO SHER	1	0	0	2	1	48	5	19	9	9	3	51	34	26	1218	193	701	26	1	943	209	5	4	273	23	1003	85	1424	273	13	1	95	129
41	KENTWOOD PD	0	0	0	1	2	16	9	4	0	0	0	11	20	30	349	63	31	7	1	252	75	3	2	147	14	419	23	307	64	13	0	31	48
41	LOWELL PD	0	0	0	0	0	1	0	0	0	0	1	2	5	1	37	8	14	2	0	13	2	0	0	5	0	14	2	10	7	1	0	2	3
41	MSP	0	0	0	0	0	5	1	2	1	0	1	1	3	0	13	7	1	2	0	0	2	0	0	2	0	25	0	4	1	1	0	10	23
41	ROCKFORD PD	0	0	0	0	0	1	0	1	0	0	0	0	0	0	53	4	14	1	0	12	6	0	0	14	4	21	2	47	8	0	0	2	3
41	SAND LAKE PD	0	0	0	0	0	0	0	0	0	0	0	0	0	0	1	1	0	0	0	1	0	0	0	0	0	0	0	0	0	0	0	0	0
41	SPARTA PD	0	0	0	0	0	1	1	0	0	0	1	0	3	2	23	2	5	1	0	17	3	0	0	19	0	44	2	33	7	0	0	5	0
41	WALKER PD	0	0	0	1	0	6	1	2	0	1	0	3	12	10	159	21	84	1	0	83	31	0	9	45	1	224	13	191	47	7	0	27	23
41	WYOMING PD	2	0	0	6	2	41	19	9	4	8	4	29	34	52	888	181	216	17	1	515	92	3	6	118	10	526	105	368	235	8	3	50	62
42	KEWEENAW CO SHER	0	0	0	0	0	0	0	0	0	0	0	0	0	0	22	4	1	0	0	10	2	0	0	6	0	2	3	21	1	0	0	1	3
42	MSP	0	0	0	0	0	0	0	0	0	0	0	1	0	0	0	0	0	0	0	0	0	0	0	0	0	0	0	0	0	0	0	0	0
43	LAKE CO SHER	2	0	0	2	0	3	1	2	1	1	0	3	4	4	87	20	7	3	0	141	18	1	1	35	0	19	4	90	8	5	0	12	8

MICR data does not include all law enforcement agencies in the state.
MICR data as of May 5, 2002.

2001 MICR Report
Number of Offenses by File Class and Reporting Agency

		Group A File Classes																									Totals		
		26002	26003	26004	26005	27000	28000	29000	30001	30002	30003	35001	35002	36001	36002	37000	39001	39002	39003	39004	40001	40002	51000	52001	52002	52003			
County	Agency	Fraud- Credit Card/ Automatic Teller Machine	Fraud- Impersonation	Fraud- Welfare Fraud	Fraud- Wire Fraud	Embezzlement	Stolen Property	Damage to Property	Retail Fraud- Misrepresentation	Retail Fraud- Theft	Retail Fraud- Refund/ Exchange	Violation of Controlled Substance Act	Narcotic Equipment Violations	Sexual Penetration Nonforcible- Blood/ Affinity	Sexual Penetration Nonforcible- Other	Obscenity	Gambling- Betting/ Wagering	Gambling- Operating/ Promoting/ Assisting	Gambling- Equipment Violations	Gambling- Sports Tampering	Commercialized Sex- Prostitution	Commercialized Sex- Assisting/ Promoting Prostitution	Bribery	Weapons Offense- Concealed	Weapons Offense- Explosives	Weapons Offense- Other	**Group A Totals**	**Group B Totals**	**Total MICR Offenses**
39	KALAMAZOO DPS	19	2	0	1	77	41	1668	2	360	128	1203	1	5	1	3	2	1	0	0	40	3	0	90	27	59	**12652**	**6868**	**19520**
39	KALAMAZOO TWP PD	7	1	0	0	16	10	324	0	72	0	47	0	0	1	0	0	0	0	0	2	1	0	15	3	13	**1832**	**588**	**2420**
39	MSP	3	3	0	0	0	0	11	0	0	0	56	24	0	0	0	0	0	0	0	0	0	0	0	0	1	**215**	**208**	**423**
39	PARCHMENT PD	0	0	0	0	0	0	8	0	8	0	4	0	0	0	0	0	0	0	0	0	0	0	0	0	0	**80**	**52**	**132**
39	PORTAGE PD	56	15	0	0	82	19	531	10	573	10	159	31	0	2	2	0	0	0	0	0	0	0	14	6	6	**3889**	**2299**	**6188**
39	SCHOOLCRAFT PD	0	0	0	0	0	0	15	0	2	0	0	0	0	0	1	0	0	0	0	0	0	0	0	0	0	**41**	**25**	**66**
39	VICKSBURG PD	0	0	0	0	0	0	11	0	3	0	2	0	0	0	0	0	0	0	0	0	0	0	0	0	0	**52**	**83**	**135**
39	WMU PD	0	0	0	0	2	2	221	2	0	0	83	0	0	0	0	0	0	0	0	0	0	0	2	3	1	**810**	**570**	**1380**
40	KALKASKA CO SHER	3	0	0	0	0	0	128	0	0	0	20	1	0	3	0	0	0	0	0	0	0	0	8	6	6	**586**	**857**	**1443**
40	KALKASKA PD	0	0	0	0	4	1	58	0	21	2	10	1	0	1	1	0	0	0	0	0	0	0	4	0	1	**365**	**766**	**1131**
40	MSP	4	0	1	2	1	1	40	0	2	0	60	19	0	0	0	0	0	0	0	0	0	0	8	2	4	**378**	**306**	**684**
41	CEDAR SPRINGS PD	0	0	0	0	7	4	68	1	5	1	17	5	0	0	2	0	0	0	0	0	0	0	4	1	5	**445**	**333**	**778**
41	EAST GRAND RAPIDS DPS	6	4	0	0	1	0	58	0	14	0	16	17	0	0	0	0	0	0	0	0	0	0	1	1	0	**302**	**264**	**566**
41	GRAND RAPIDS COMM COLL	0	0	0	0	4	5	60	0	3	0	1	0	0	0	1	0	0	0	0	0	0	0	0	0	0	**177**	**374**	**551**
41	GRANDVILLE PD	22	4	0	1	51	7	165	2	391	1	96	12	1	0	0	0	0	0	0	0	0	0	5	11	2	**1642**	**855**	**2497**
41	KENT CO SHER	72	21	0	3	94	31	1802	40	467	16	633	20	0	8	4	0	0	0	0	0	1	0	30	17	30	**10116**	**4648**	**14764**
41	KENTWOOD PD	62	8	0	0	69	13	919	8	343	0	95	62	0	3	0	0	0	0	0	1	0	0	9	3	5	**3542**	**929**	**4471**
41	LOWELL PD	0	0	0	0	9	7	50	0	11	0	20	0	0	0	0	0	0	0	0	0	0	0	2	2	0	**231**	**315**	**546**
41	MSP	3	9	0	2	4	4	28	0	0	0	270	61	0	0	1	1	0	0	0	0	1	0	13	2	3	**507**	**1188**	**1695**
41	ROCKFORD PD	1	0	0	0	4	2	43	0	14	0	24	0	0	0	0	0	0	0	0	0	0	0	3	10	0	**294**	**605**	**899**
41	SAND LAKE PD	0	0	0	0	0	0	1	0	0	0	4	2	0	0	0	0	0	0	0	0	0	0	0	0	0	**10**	**24**	**34**
41	SPARTA PD	1	0	0	0	6	1	58	0	21	0	13	3	0	0	1	0	0	0	0	0	0	0	1	3	2	**279**	**292**	**571**
41	WALKER PD	16	0	0	0	31	3	248	1	353	3	79	9	0	0	3	0	0	0	0	0	0	0	4	1	3	**1756**	**1291**	**3047**
41	WYOMING PD	74	5	0	2	59	34	1093	16	408	4	417	161	1	0	0	0	0	0	0	1	47	0	28	10	40	**6014**	**4487**	**10501**
42	KEWEENAW CO SHER	0	0	0	0	0	0	19	0	0	0	4	1	0	0	0	0	0	0	0	0	0	0	0	10	2	**112**	**149**	**261**
42	MSP	0	0	0	0	0	0	1	0	0	0	1	1	0	0	0	0	0	0	0	0	0	0	0	0	0	**4**	**6**	**10**
43	LAKE CO SHER	2	1	0	2	2	4	91	0	6	0	49	1	0	0	2	0	0	0	0	0	0	0	7	1	10	**660**	**617**	**1277**

MICR data does not include all law enforcement agencies in the state.
MICR data as of May 5, 2002.

2001 MICR Report
Number of Offenses by File Class and Reporting Agency

		Group A File Classes																																	
		9001	9002	9004	10001	10002	11001	11002	11003	11004	11005	11006	11007	11008	12000	13001	13002	13003	20000	21000	22001	22002	23001	23002	23003	23004	23005	23006	23007	24001	24002	24003	25000	26001
County	Agency	Murder/ Nonnegligent Manslaugter (Voluntary)	Negligent Homicide/ Manslaughter (Involuntary)	Justifiable Homicide	Kidnapping/ Abduction	Parental Kidnapping	Sexual Penetration Penis/ Vagina- CSC 1st Degree	Sexual Penetration Penis/ Vagina- CSC 3rd Degree	Sexual Penetration Oral/ Anal- CSC 1st Degree	Sexual Penetration Oral/ Anal- CSC 3rd Degree	Sexual Penetration Object- CSC 1st Degree	Sexual Penetration Object- CSC 3rd Degree	Sexual Contact Forcible- CSC 2nd Degree	Sexual Contact Forcible- CSC 4th Degree	Robbery	Non-Aggravated Assault	Aggravated/ Felonious Assault	Intimidation/ Stalking	Arson	Extortion	Burglary- Forced Entry	Burglary- Entry Without Force (Intent to Commit)	Larceny- Pocket Picking	Larceny- Pursesnatching	Larceny- Theft from Building	Larceny- Theft from Coin-Operated Machine/ Device	Larceny- Theft from Motor Vehicle	Larceny- Theft of Motor Vehicle Parts/ Accessories	Larceny- Other	Motor Vehicle Theft	Motor Vehicle as Stolen Property	Motor Vehicle Fraud	Forgery/ Counterfeiting	Fraud- False Pretense/ Swindle/ Confidence Game
43	MSP	0	0	0	1	0	4	0	1	0	0	0	2	3	0	13	5	0	0	0	9	0	0	0	0	0	3	0	8	1	0	0	1	2
44	ALMONT PD	1	0	0	0	0	0	2	1	0	0	0	1	2	2	36	5	7	0	0	11	2	0	0	7	1	15	3	29	7	0	0	3	4
44	DRYDEN TWP PD	0	0	0	0	0	0	1	0	0	0	0	0	0	0	10	0	3	0	0	7	2	0	0	3	0	5	1	15	1	0	0	0	2
44	IMLAY CITY PD	0	0	0	0	0	0	1	2	0	0	2	0	0	5	42	8	32	0	0	18	5	0	0	21	0	54	9	41	7	2	0	3	4
44	LAPEER CO SHER	0	0	0	2	0	1	1	0	0	1	0	4	3	1	129	17	48	4	0	69	24	3	1	65	0	56	7	108	34	2	0	5	4
44	LAPEER PD	0	0	0	0	0	2	1	0	0	2	1	2	1	4	155	16	63	0	0	48	114	0	1	37	0	94	21	170	16	1	0	2	7
44	LAPEER TWP PD	0	0	0	0	0	0	0	0	0	0	0	0	0	0	0	0	0	0	0	1	0	0	0	2	0	0	0	2	0	0	0	0	0
44	METAMORA TWP PD	0	0	0	0	0	0	0	0	0	0	0	0	0	0	13	4	4	0	0	13	3	0	0	9	0	10	1	32	8	0	0	2	4
44	MSP	0	0	0	3	2	9	8	8	1	1	0	18	1	1	121	25	28	8	0	59	3	0	0	22	0	23	1	81	12	6	0	14	35
44	NORTH BRANCH PD	0	0	0	0	1	0	0	0	0	0	0	0	2	0	12	1	3	1	0	2	1	0	0	9	0	5	1	9	1	1	0	1	1
45	LEELANAU CO SHER	0	0	0	0	2	0	0	1	1	0	0	0	1	1	83	15	34	2	0	36	7	0	0	28	1	28	1	62	9	0	0	2	2
45	MSP	0	0	0	0	0	4	0	0	0	0	0	0	1	0	10	2	0	1	0	1	0	0	0	2	0	6	1	5	0	0	0	1	1
45	SUTTONS BAY PD	0	0	0	0	0	0	0	0	0	0	0	0	0	0	3	1	0	0	0	1	0	0	0	1	0	2	0	5	0	0	0	0	0
45	TRAVERSE CITY PD	0	0	0	0	0	0	0	0	0	0	0	0	0	0	0	0	0	0	0	0	0	0	0	1	0	0	0	0	0	0	0	0	0
46	ADRIAN PD	0	0	0	10	1	9	4	2	3	3	5	8	27	16	456	66	64	6	0	120	21	2	5	94	1	184	13	329	68	5	0	25	13
46	BLISSFIELD PD	0	0	0	0	0	2	0	1	0	0	0	1	0	1	21	2	0	1	0	14	2	0	0	14	2	27	4	43	1	0	0	1	1
46	CAMBRIDGE TWP PD	0	0	0	0	0	1	0	1	0	0	0	0	0	0	6	1	6	0	0	5	1	0	0	4	0	6	1	6	1	0	0	0	0
46	CLINTON PD	0	0	0	0	0	1	0	1	0	0	0	2	0	0	30	2	2	0	0	6	2	0	0	9	2	13	1	21	4	0	0	3	1
46	HUDSON PD	0	0	0	1	0	0	1	1	0	1	0	1	2	0	37	8	17	1	0	8	1	0	1	21	1	14	2	18	9	0	0	1	0
46	LENAWEE CO SHER	1	0	0	1	1	7	2	2	2	0	0	3	3	0	197	14	5	3	0	90	13	5	2	49	0	47	11	123	21	0	1	3	6
46	MADISON TWP PD	0	0	0	0	0	2	0	0	0	0	0	0	1	0	6	1	1	1	0	3	0	0	0	10	0	7	1	7	0	0	0	1	0
46	MORENCI PD	0	0	0	0	0	0	0	0	0	0	0	0	0	0	17	2	1	0	0	3	1	0	0	3	0	8	0	2	2	0	0	2	1
46	MSP	1	0	1	1	4	12	1	8	2	0	0	10	5	0	99	12	19	10	0	66	6	4	1	20	0	47	5	49	11	1	0	5	11
46	RAISIN TWP DPS	0	0	0	0	0	0	0	0	0	0	0	0	0	0	3	0	0	0	0	1	0	0	0	3	0	4	0	6	1	0	0	0	0
46	TECUMSEH PD	0	0	0	0	0	2	1	0	1	0	0	1	1	0	70	4	17	6	0	13	9	0	1	46	1	95	6	55	10	0	0	4	1
47	BRIGHTON PD	0	0	0	1	0	2	1	0	0	0	0	1	3	2	41	11	21	2	0	24	5	3	5	43	1	44	2	72	12	0	0	4	5
47	FOWLERVILLE PD	0	0	0	0	0	0	1	0	0	0	0	1	0	0	24	1	1	0	0	10	1	0	0	12	2	15	4	21	5	0	0	2	0

MICR data does not include all law enforcement agencies in the state.
MICR data as of May 5, 2002.

2001 MICR Report
Number of Offenses by File Class and Reporting Agency

		Group A File Classes																									Totals		
		26002	26003	26004	26005	27000	28000	29000	30001	30002	30003	35001	35002	36001	36002	37000	39001	39002	39003	39004	40001	40002	51000	52001	52002	52003			
County	Agency	Fraud- Credit Card/ Automatic Teller Machine	Fraud- Impersonation	Fraud- Welfare Fraud	Fraud- Wire Fraud	Embezzlement	Stolen Property	Damage to Property	Retail Fraud- Misrepresentation	Retail Fraud- Theft	Retail Fraud- Refund/ Exchange	Violation of Controlled Substance Act	Narcotic Equipment Violations	Sexual Penetration Nonforcible- Blood/ Affinity	Sexual Penetration Nonforcible- Other	Obscenity	Gambling- Betting/ Wagering	Gambling- Operating/ Promoting/ Assisting	Gambling- Equipment Violations	Gambling- Sports Tampering	Commercialized Sex- Prostitution	Commercialized Sex- Assisting/ Promoting Prostitution	Bribery	Weapons Offense- Concealed	Weapons Offense- Explosives	Weapons Offense- Other	**Group A Totals**	**Group B Totals**	**Total MICR Offenses**
43	MSP	1	2	0	1	2	1	2	0	0	0	12	1	0	0	1	0	0	0	0	0	0	0	0	0	3	**79**	**49**	**128**
44	ALMONT PD	0	2	0	0	1	5	73	0	1	0	23	6	0	0	1	0	0	0	0	0	0	0	3	0	0	**254**	**203**	**457**
44	DRYDEN TWP PD	2	0	0	0	0	0	32	0	0	0	7	1	0	0	0	0	0	0	0	0	0	0	0	0	0	**92**	**95**	**187**
44	IMLAY CITY PD	0	1	0	0	3	2	54	0	15	1	26	5	0	0	2	0	0	0	0	0	0	0	4	2	0	**371**	**399**	**770**
44	LAPEER CO SHER	6	4	0	0	1	9	146	0	1	0	38	5	0	1	0	0	0	0	0	0	0	0	1	0	5	**806**	**660**	**1466**
44	LAPEER PD	6	1	0	0	15	14	186	3	139	0	54	10	0	0	0	0	0	0	0	0	0	0	6	0	2	**1194**	**622**	**1816**
44	LAPEER TWP PD	0	0	0	0	0	0	0	0	0	0	0	0	0	0	0	0	0	0	0	0	0	0	0	0	0	**5**	**4**	**9**
44	METAMORA TWP PD	1	0	0	0	0	16	29	3	4	0	17	2	0	0	0	0	0	0	0	0	0	0	0	0	1	**176**	**271**	**447**
44	MSP	15	10	0	1	3	2	81	0	1	1	123	34	0	0	2	0	0	0	0	0	0	0	7	2	10	**782**	**635**	**1417**
44	NORTH BRANCH PD	0	0	0	0	0	0	28	0	0	0	5	1	0	0	0	0	0	0	0	0	0	0	0	0	0	**85**	**65**	**150**
45	LEELANAU CO SHER	3	1	0	1	2	0	106	0	7	0	25	0	1	0	0	0	0	0	0	0	0	0	5	0	1	**468**	**760**	**1228**
45	MSP	2	0	0	0	2	0	6	0	0	0	11	7	0	0	0	0	0	0	0	0	0	0	0	1	0	**64**	**48**	**112**
45	SUTTONS BAY PD	0	0	0	0	1	0	11	0	0	0	2	0	0	0	0	0	0	0	0	0	0	0	0	0	0	**27**	**19**	**46**
45	TRAVERSE CITY PD	0	0	0	0	1	0	0	0	0	0	0	0	0	0	0	0	0	0	0	0	0	0	0	0	0	**2**	**2**	**4**
46	ADRIAN PD	7	1	0	1	18	6	439	0	162	2	72	20	0	1	1	0	0	0	0	0	0	0	7	1	7	**2305**	**1524**	**3829**
46	BLISSFIELD PD	2	0	0	0	5	0	48	0	0	0	9	0	0	0	0	0	0	0	0	0	0	0	1	1	0	**204**	**194**	**398**
46	CAMBRIDGE TWP PD	1	0	0	0	0	0	19	0	0	0	7	1	0	0	0	0	0	0	0	0	0	0	0	0	0	**67**	**172**	**239**
46	CLINTON PD	0	0	0	0	4	2	31	0	2	0	7	6	0	0	1	0	0	0	0	0	0	0	0	1	0	**154**	**146**	**300**
46	HUDSON PD	3	1	0	0	3	5	48	1	10	1	28	2	0	0	0	0	0	0	0	0	0	0	4	0	1	**253**	**384**	**637**
46	LENAWEE CO SHER	2	0	0	1	4	0	259	0	2	0	25	0	1	0	1	0	0	0	0	0	0	0	2	1	2	**912**	**819**	**1731**
46	MADISON TWP PD	0	0	0	0	1	0	13	0	3	0	0	0	0	0	0	0	0	0	0	0	0	0	0	0	0	**58**	**32**	**90**
46	MORENCI PD	0	0	0	0	0	0	10	0	1	0	3	0	0	0	0	0	0	0	0	0	0	0	1	0	0	**57**	**55**	**112**
46	MSP	7	4	0	0	2	0	99	0	4	0	162	55	0	0	1	0	0	0	1	0	0	0	6	4	4	**760**	**783**	**1543**
46	RAISIN TWP DPS	0	0	0	0	2	0	7	0	1	0	2	2	0	0	0	0	0	0	0	0	0	0	1	1	0	**34**	**39**	**73**
46	TECUMSEH PD	2	0	0	1	4	5	113	0	8	0	57	20	0	0	2	0	0	0	0	0	0	0	1	1	1	**559**	**470**	**1029**
47	BRIGHTON PD	12	8	0	0	21	6	106	4	81	0	40	3	0	0	0	0	0	0	0	0	0	0	1	6	1	**594**	**511**	**1105**
47	FOWLERVILLE PD	0	0	0	0	1	0	28	0	1	0	15	1	0	0	0	0	0	0	0	0	0	0	0	0	1	**147**	**93**	**240**

MICR data does not include all law enforcement agencies in the state.
MICR data as of May 5, 2002.

2001 MICR Report
Number of Offenses by File Class and Reporting Agency

		Group A File Classes																																	
County	Agency	9001 Murder/ Nonnegligent Manslaugter (Voluntary)	9002 Negligent Homicide/ Manslaughter (Involuntary)	9004 Justifiable Homicide	10001 Kidnapping/ Abduction	10002 Parental Kidnapping	11001 Sexual Penetration Penis/ Vagina- CSC 1st Degree	11002 Sexual Penetration Penis/ Vagina- CSC 3rd Degree	11003 Sexual Penetration Oral/ Anal- CSC 1st Degree	11004 Sexual Penetration Oral/ Anal- CSC 3rd Degree	11005 Sexual Penetration Object- CSC 1st Degree	11006 Sexual Penetration Object- CSC 3rd Degree	11007 Sexual Contact Forcible- CSC 2nd Degree	11008 Sexual Contact Forcible- CSC 4th Degree	12000 Robbery	13001 Non-Aggravated Assault	13002 Aggravated/ Felonious Assault	13003 Intimidation/ Stalking	20000 Arson	21000 Extortion	22001 Burglary- Forced Entry	22002 Burglary- Entry Without Force (Intent to Commit)	23001 Larceny- Pocket Picking	23002 Larceny- Pursesnatching	23003 Larceny- Theft from Building	23004 Larceny- Theft from Coin-Operated Machine/ Device	23005 Larceny- Theft from Motor Vehicle	23006 Larceny- Theft of Motor Vehicle Parts/ Accessories	23007 Larceny- Other	24001 Motor Vehicle Theft	24002 Motor Vehicle as Stolen Property	24003 Motor Vehicle Fraud	25000 Forgery/ Counterfeiting	26001 Fraud- False Pretense/ Swindle/ Confidence Game
47	GREEN OAK TWP PD	0	0	0	0	0	1	1	0	0	0	0	2	2	2	61	10	4	3	0	42	4	1	0	16	0	56	9	67	20	4	0	4	0
47	HAMBURG TWP PD	0	0	0	0	0	1	0	1	0	0	0	2	2	1	34	3	3	1	0	20	12	1	0	13	0	37	4	84	8	1	0	3	5
47	HOWELL PD	0	0	0	1	0	1	1	0	0	0	0	2	2	1	88	12	15	0	0	44	8	2	3	47	2	83	4	64	13	1	0	3	4
47	LIVINGSTON CO SHER	0	1	0	1	0	10	2	0	0	1	1	2	8	5	304	30	3	6	0	90	35	5	1	66	2	110	7	222	70	4	1	17	15
47	MSP	0	0	0	1	1	8	1	6	2	4	0	9	2	5	177	52	29	7	0	111	9	0	1	64	2	129	8	182	55	7	0	26	30
47	PINCKNEY PD	0	0	0	0	0	0	0	0	0	0	0	1	0	0	13	2	3	1	0	9	2	1	1	8	0	15	1	65	1	0	0	1	1
47	UNADILLA TWP PD	0	0	0	0	0	0	0	0	0	0	0	0	0	0	5	3	2	1	0	3	0	0	0	1	0	1	0	6	2	0	0	0	0
48	LUCE CO SHER	0	0	0	0	0	0	0	0	0	0	0	1	0	0	2	1	0	0	0	0	1	0	0	3	0	0	0	0	0	0	0	0	0
48	MSP	0	0	0	0	0	2	4	0	1	0	1	2	1	0	46	7	7	0	0	46	1	0	0	3	0	10	3	38	8	2	1	0	3
49	MACKINAC ISLAND PD	0	0	0	0	0	1	0	0	0	0	0	0	2	1	7	2	1	1	0	1	0	0	0	6	0	0	0	211	4	0	0	1	1
49	MACKINAW CO SHER	0	0	0	0	0	0	0	0	0	0	0	1	0	0	7	1	2	0	0	9	0	0	0	5	0	2	0	7	1	0	0	2	0
49	MSP	0	0	0	0	0	8	1	1	0	0	0	4	1	1	51	10	13	6	1	57	0	0	0	52	0	10	1	51	7	1	1	2	5
49	SAINT IGNACE PD	0	0	0	0	0	0	0	0	0	0	0	1	0	1	18	4	8	0	0	16	1	0	1	8	1	10	3	40	6	1	0	5	8
50	ARMADA PD	0	0	0	0	0	0	0	0	0	0	0	0	0	0	10	0	0	0	0	4	0	0	0	6	1	2	0	9	1	0	0	0	0
50	CENTERLINE PD	0	0	0	1	0	1	2	1	1	1	0	2	2	13	74	11	13	5	0	30	11	11	5	37	2	37	24	56	59	3	0	8	9
50	CHESTERFIELD TWP PD	0	0	0	0	0	1	0	0	1	0	0	0	0	6	83	17	3	2	0	83	24	2	22	91	16	146	39	211	27	0	0	1	22
50	CLINTON TWP PD	0	0	0	0	0	3	4	0	0	0	1	4	11	31	311	106	236	4	1	143	11	1	1	148	3	214	47	159	119	4	1	35	46
50	EASTPOINTE PD	0	0	0	4	0	7	2	4	4	1	0	8	4	48	338	76	351	13	0	104	63	1	0	66	6	168	101	321	258	32	1	17	34
50	FRASER PD	0	0	0	1	0	2	3	1	0	0	0	1	4	4	51	17	70	0	1	30	2	0	0	50	1	51	9	30	31	2	0	6	8
50	MACOMB COMM COLL DPS	0	0	0	0	0	0	0	0	0	0	0	0	0	0	2	1	3	0	0	2	0	0	0	36	0	6	11	4	4	0	0	0	0
50	MEMPHIS PD	0	0	0	0	0	1	0	0	0	0	0	1	2	0	10	4	9	0	0	0	0	0	1	7	0	1	2	25	0	0	0	0	0
50	METRO BEACH METPK PD	0	0	0	0	0	0	0	0	0	0	0	0	0	0	0	0	0	0	0	0	0	4	0	0	1	2	0	6	1	0	0	1	0
50	MSP	0	0	0	0	0	4	1	3	1	0	0	4	1	1	20	9	6	0	1	9	0	0	0	5	0	12	0	12	12	6	0	5	13
50	NEW BALTIMORE PD	0	0	0	0	0	1	0	0	1	0	0	0	4	1	68	5	7	1	0	23	2	0	1	26	1	59	4	73	12	2	0	3	6
50	NEW HAVEN PD	0	0	0	0	0	0	1	0	0	0	0	0	0	0	38	9	4	0	0	1	0	0	0	1	0	2	0	4	3	0	0	0	0
50	RICHMOND PD	0	0	0	0	0	0	2	2	0	1	0	0	0	1	25	28	44	0	0	13	2	0	0	22	0	22	11	49	9	0	0	5	39
50	ROMEO PD	0	0	0	0	0	2	1	0	0	0	0	0	0	1	36	6	34	1	0	10	0	0	0	13	2	19	6	24	6	0	0	5	2

MICR data does not include all law enforcement agencies in the state.
MICR data as of May 5, 2002.

2001 MICR Report
Number of Offenses by File Class and Reporting Agency

		Group A File Classes																									Totals		
		26002	26003	26004	26005	27000	28000	29000	30001	30002	30003	35001	35002	36001	36002	37000	39001	39002	39003	39004	40001	40002	51000	52001	52002	52003			
County	Agency	Fraud- Credit Card/ Automatic Teller Machine	Fraud- Impersonation	Fraud- Welfare Fraud	Fraud- Wire Fraud	Embezzlement	Stolen Property	Damage to Property	Retail Fraud- Misrepresentation	Retail Fraud- Theft	Retail Fraud- Refund/ Exchange	Violation of Controlled Substance Act	Narcotic Equipment Violations	Sexual Penetration Nonforcible- Blood/ Affinity	Sexual Penetration Nonforcible- Other	Obscenity	Gambling- Betting/ Wagering	Gambling- Operating/ Promoting/ Assisting	Gambling- Equipment Violations	Gambling- Sports Tampering	Commercialized Sex- Prostitution	Commercialized Sex- Assisting/ Promoting Prostitution	Bribery	Weapons Offense- Concealed	Weapons Offense- Explosives	Weapons Offense- Other	**Group A Totals**	**Group B Totals**	**Total MICR Offenses**
47	GREEN OAK TWP PD	1	2	0	0	3	0	74	0	1	0	15	0	0	0	0	0	0	0	0	0	0	0	0	0	0	**405**	**278**	**683**
47	HAMBURG TWP PD	6	3	0	0	2	9	119	0	2	0	74	1	0	0	2	0	0	0	0	0	0	0	1	0	3	**458**	**285**	**743**
47	HOWELL PD	1	0	0	1	26	1	139	1	5	0	38	0	0	0	0	0	0	0	0	0	0	0	8	1	5	**627**	**280**	**907**
47	LIVINGSTON CO SHER	7	6	0	3	8	3	278	2	58	2	111	2	0	0	0	0	0	0	0	0	0	0	7	7	11	**1524**	**1027**	**2551**
47	MSP	17	21	0	0	13	0	253	17	61	1	273	67	0	0	1	0	0	0	0	0	0	0	3	2	11	**1668**	**1166**	**2834**
47	PINCKNEY PD	1	0	0	0	1	3	18	0	9	0	13	1	0	0	0	0	0	0	0	0	0	0	1	0	1	**173**	**120**	**293**
47	UNADILLA TWP PD	0	0	0	0	0	0	11	0	0	0	0	0	0	0	0	0	0	0	0	0	0	0	0	0	0	**35**	**39**	**74**
48	LUCE CO SHER	0	0	1	0	0	0	2	0	0	0	7	0	0	0	0	0	0	0	0	0	0	0	0	0	0	**18**	**52**	**70**
48	MSP	0	0	0	0	3	2	30	0	3	0	28	8	0	0	0	0	0	0	0	0	0	0	1	0	3	**264**	**227**	**491**
49	MACKINAC ISLAND PD	0	0	0	0	1	0	14	0	13	0	8	0	0	0	0	0	0	0	0	0	0	0	1	0	1	**277**	**101**	**378**
49	MACKINAW CO SHER	0	0	0	0	0	0	13	0	1	0	5	0	0	0	0	0	0	0	0	0	0	0	1	0	0	**57**	**81**	**138**
49	MSP	1	2	0	1	2	0	42	0	3	0	137	48	0	0	3	0	0	0	0	0	0	0	6	0	2	**531**	**414**	**945**
49	SAINT IGNACE PD	2	0	0	0	0	0	51	0	4	1	4	0	0	0	0	0	0	0	0	0	0	0	1	1	2	**198**	**122**	**320**
50	ARMADA PD	0	0	0	0	1	0	34	0	4	0	0	0	0	0	0	0	0	0	0	0	0	0	0	0	0	**72**	**64**	**136**
50	CENTERLINE PD	12	3	0	0	5	4	115	0	26	0	49	3	0	0	1	0	0	0	0	0	0	0	4	0	1	**642**	**411**	**1053**
50	CHESTERFIELD TWP PD	5	2	0	2	14	0	355	0	75	1	144	1	0	2	0	0	0	0	0	1	0	0	4	0	0	**1403**	**1273**	**2676**
50	CLINTON TWP PD	28	1	0	0	32	11	473	77	10	0	105	45	0	1	0	0	0	0	0	1	0	0	11	2	9	**2450**	**1513**	**3963**
50	EASTPOINTE PD	21	10	0	0	15	46	427	0	105	0	204	25	0	0	1	0	0	0	0	0	0	0	23	11	15	**2935**	**1301**	**4236**
50	FRASER PD	9	0	0	1	9	5	105	0	91	0	356	7	0	0	0	0	0	0	0	0	0	0	3	1	8	**970**	**735**	**1705**
50	MACOMB COMM COLL DPS	0	0	0	0	1	0	41	0	0	0	0	0	0	0	3	0	0	0	0	0	0	0	0	1	0	**115**	**20**	**135**
50	MEMPHIS PD	0	0	0	0	0	0	17	0	0	0	8	4	0	0	0	0	0	0	0	0	0	0	2	0	1	**95**	**123**	**218**
50	METRO BEACH METPK PD	0	0	0	0	0	0	7	0	0	0	1	0	0	0	0	0	0	0	0	0	0	0	0	0	0	**23**	**3**	**26**
50	MSP	3	17	0	2	3	5	26	0	1	0	331	86	0	0	1	0	0	0	0	1	0	0	13	1	1	**616**	**1150**	**1766**
50	NEW BALTIMORE PD	6	2	0	0	4	0	138	0	20	1	110	20	0	0	0	0	0	0	0	0	0	0	4	0	3	**608**	**793**	**1401**
50	NEW HAVEN PD	0	0	0	1	0	0	4	0	0	0	4	0	0	0	0	0	0	0	0	0	0	0	0	0	0	**72**	**40**	**112**
50	RICHMOND PD	1	4	0	0	8	4	75	0	18	1	30	17	0	0	0	0	0	0	0	0	0	0	7	8	0	**448**	**316**	**764**
50	ROMEO PD	4	3	0	1	3	1	46	0	1	1	15	6	0	0	0	0	0	0	0	0	0	0	2	0	1	**252**	**237**	**489**

MICR data does not include all law enforcement agencies in the state.
MICR data as of May 5, 2002.

2001 MICR Report
Number of Offenses by File Class and Reporting Agency

		Group A File Classes																																	
County	Agency	9001 Murder/ Nonnegligent Manslaugter (Voluntary)	9002 Negligent Homicide/ Manslaughter (Involuntary)	9004 Justifiable Homicide	10001 Kidnapping/ Abduction	10002 Parental Kidnapping	11001 Sexual Penetration Penis/ Vagina- CSC 1st Degree	11002 Sexual Penetration Penis/ Vagina- CSC 3rd Degree	11003 Sexual Penetration Oral/ Anal- CSC 1st Degree	11004 Sexual Penetration Oral/ Anal- CSC 3rd Degree	11005 Sexual Penetration Object- CSC 1st Degree	11006 Sexual Penetration Object- CSC 3rd Degree	11007 Sexual Contact Forcible- CSC 2nd Degree	11008 Sexual Contact Forcible- CSC 4th Degree	12000 Robbery	13001 Non-Aggravated Assault	13002 Aggravated/ Felonious Assault	13003 Intimidation/ Stalking	20000 Arson	21000 Extortion	22001 Burglary- Forced Entry	22002 Burglary- Entry Without Force (Intent to Commit)	23001 Larceny- Pocket Picking	23002 Larceny- Pursesnatching	23003 Larceny- Theft from Building	23004 Larceny- Theft from Coin-Operated Machine/ Device	23005 Larceny- Theft from Motor Vehicle	23006 Larceny- Theft of Motor Vehicle Parts/ Accessories	23007 Larceny- Other	24001 Motor Vehicle Theft	24002 Motor Vehicle as Stolen Property	24003 Motor Vehicle Fraud	25000 Forgery/ Counterfeiting	26001 Fraud- False Pretense/ Swindle/ Confidence Game
50	ROSEVILLE PD	0	0	0	1	0	14	5	0	1	2	1	13	13	33	691	92	8	22	0	136	46	4	4	68	7	371	197	579	350	12	1	32	57
50	SAINT CLAIR SHORES PD	2	0	0	2	1	3	0	1	0	0	0	9	13	37	423	97	477	17	1	177	60	7	34	1	7	215	121	439	176	1	0	25	49
50	SHELBY TWP PD	1	0	0	1	0	9	1	1	0	1	0	5	8	13	137	50	14	3	0	85	27	1	4	131	1	280	30	110	96	6	1	21	25
50	STERLING HEIGHTS PD	0	0	0	1	2	18	2	0	12	0	0	0	28	37	867	158	347	10	1	334	2	2	0	666	14	541	389	368	267	26	1	38	60
50	STONEY CREEK METPK PD	0	0	0	1	0	0	0	0	0	0	0	0	1	0	3	2	2	0	0	0	0	0	0	3	0	2	0	5	0	0	0	0	0
50	WARREN PD	5	0	0	22	2	55	11	23	4	10	6	42	55	191	846	461	179	58	0	623	160	24	49	455	24	585	455	690	1329	15	2	92	139
51	MANISTEE CO SHER	0	0	0	0	2	2	1	0	0	0	0	0	1	0	65	6	4	1	0	31	1	0	0	27	2	18	4	48	6	0	0	4	9
51	MANISTEE PD	0	0	0	0	1	4	2	1	1	0	0	1	0	0	80	7	11	1	0	26	4	1	3	14	1	35	0	79	9	1	0	3	2
51	MSP	0	1	0	0	0	5	1	3	2	0	0	5	7	1	84	16	6	1	0	65	3	2	1	29	0	32	4	64	15	2	0	3	6
52	CHOCOLAY TWP PD	0	0	0	0	0	0	0	0	0	0	0	0	0	0	15	0	0	0	0	7	6	0	0	9	0	9	1	10	0	0	0	2	0
52	FORSYTH TWP PD	0	0	0	0	0	0	1	2	1	0	1	1	0	0	36	2	5	1	0	10	3	1	0	6	0	6	0	22	7	0	0	3	0
52	ISHPEMING PD	0	0	0	0	0	5	1	2	0	0	0	0	0	0	101	3	6	2	0	1	4	0	0	34	0	22	2	62	6	0	0	1	2
52	MARQUETTE CO SHER	0	0	0	0	0	0	1	0	1	0	0	4	5	0	78	8	27	4	0	27	11	0	0	34	0	26	4	47	8	0	0	1	10
52	MARQUETTE PD	0	0	0	0	1	4	2	0	0	0	1	2	10	3	175	19	15	2	0	24	9	0	0	64	3	87	6	124	26	0	0	6	19
52	MSP	0	0	0	1	1	4	4	5	2	0	1	9	5	0	103	24	20	11	0	81	1	0	0	10	0	29	0	96	16	0	4	2	8
52	NEGAUNEE PD	0	0	0	0	0	1	0	0	0	0	1	0	3	0	50	3	0	1	0	7	0	0	0	13	0	9	0	16	9	0	0	0	25
52	NMU DPS	0	0	0	0	0	0	0	0	1	0	0	0	0	0	12	2	1	2	0	1	0	0	0	76	0	26	1	33	2	2	0	0	37
53	LUDINGTON PD	0	0	0	1	0	13	1	3	0	0	0	11	0	0	135	12	7	0	0	75	3	0	0	84	0	85	9	112	14	0	1	6	13
53	MASON CO SHER	0	0	0	0	1	5	1	0	0	0	0	7	3	1	118	29	70	2	1	101	22	2	2	60	3	36	10	175	16	3	0	15	24
53	MSP	0	0	0	1	0	5	1	4	1	1	0	2	3	0	24	3	3	2	0	15	0	1	1	1	0	8	0	45	5	1	2	4	1
53	SCOTTVILLE PD	0	0	0	0	0	0	0	0	0	0	0	0	0	0	14	2	4	0	0	4	0	0	0	4	0	4	0	8	1	0	0	0	0
54	BIG RAPIDS PD	0	1	0	1	1	3	1	2	0	1	0	2	3	4	89	36	4	4	0	40	6	2	1	64	1	49	5	50	20	1	0	6	7
54	FERRIS STATE UNIV DPS	0	0	0	0	0	1	0	0	0	0	1	0	3	2	19	2	2	1	0	14	16	0	0	86	1	60	8	38	2	0	0	1	4
54	MECOSTA CO SHER	0	0	0	0	0	3	2	0	2	0	2	5	4	0	205	20	25	2	0	166	19	2	1	22	1	48	26	227	31	2	0	5	9
54	MSP	0	0	0	1	0	4	2	2	0	1	0	7	3	0	74	7	8	0	0	44	1	0	0	6	0	13	1	29	9	1	1	3	4
55	MENOMINEE CO SHER	1	0	0	0	0	4	0	2	2	0	0	8	3	1	50	4	5	2	0	42	5	2	0	17	0	26	2	35	8	0	0	0	5
55	MENOMINEE PD	0	0	0	0	0	5	1	1	0	0	0	5	3	4	107	10	1	0	0	49	15	0	0	40	1	76	9	130	9	1	0	3	7

MICR data does not include all law enforcement agencies in the state.
MICR data as of May 5, 2002.

2001 MICR Report
Number of Offenses by File Class and Reporting Agency

		Group A File Classes																								Totals		
		26002	26003	26004	26005	27000	28000	29000	30001	30002	30003	35001	35002	36001	36002	37000	39001	39002	39003	39004	40001	40002	51000	52001	52002	52003			
County	Agency	Fraud- Credit Card/ Automatic Teller Machine	Fraud- Impersonation	Fraud- Welfare Fraud	Fraud- Wire Fraud	Embezzlement	Stolen Property	Damage to Property	Retail Fraud- Misrepresentation	Retail Fraud- Theft	Retail Fraud- Refund/ Exchange	Violation of Controlled Substance Act	Narcotic Equipment Violations	Sexual Penetration Nonforcible- Blood/ Affinity	Sexual Penetration Nonforcible- Other	Obscenity	Gambling- Betting/ Wagering	Gambling- Operating/ Promoting/ Assisting	Gambling- Equipment Violations	Gambling- Sports Tampering	Commercialized Sex- Prostitution	Commercialized Sex- Assisting/ Promoting Prostitution	Bribery	Weapons Offense- Concealed	Weapons Offense- Explosives	Weapons Offense- Other	**Group A Totals**	**Group B Totals**	**Total MICR Offenses**
50	ROSEVILLE PD	87	13	0	1	85	12	952	1	568	7	168	30	0	3	0	0	0	0	0	0	0	0	24	5	13	**4729**	**2608**	**7337**
50	SAINT CLAIR SHORES PD	42	17	0	0	31	23	599	0	188	2	154	46	0	0	4	0	0	0	0	1	4	0	8	5	14	**3533**	**824**	**4357**
50	SHELBY TWP PD	27	7	0	2	14	7	390	4	100	2	69	4	0	3	0	0	0	0	0	0	0	0	2	4	3	**1700**	**661**	**2361**
50	STERLING HEIGHTS PD	167	97	0	1	85	36	1384	4	755	4	302	111	0	1	1	1	2	0	0	0	0	0	68	14	3	**7227**	**3028**	**10255**
50	STONEY CREEK METPK PD	0	0	0	0	0	0	28	0	0	0	1	0	0	0	0	0	0	0	0	0	0	0	0	0	1	**49**	**92**	**141**
50	WARREN PD	108	43	0	1	93	47	1376	25	436	24	1078	386	0	2	7	1	4	0	0	30	4	0	96	16	61	**10450**	**3681**	**14131**
51	MANISTEE CO SHER	5	2	0	0	2	1	52	0	5	0	35	0	0	0	0	0	0	0	0	0	0	0	3	0	0	**337**	**679**	**1016**
51	MANISTEE PD	3	0	0	0	5	1	92	1	12	0	44	35	0	0	0	0	0	0	0	0	0	0	2	2	1	**485**	**574**	**1059**
51	MSP	4	1	0	0	3	0	48	4	16	0	74	26	0	0	1	0	0	0	0	0	0	0	2	6	3	**546**	**522**	**1068**
52	CHOCOLAY TWP PD	0	0	0	0	0	0	30	0	2	0	0	0	0	0	0	0	0	0	0	0	0	0	0	0	0	**91**	**184**	**275**
52	FORSYTH TWP PD	0	0	0	0	0	0	38	0	0	0	6	1	0	0	0	0	0	0	0	0	0	0	0	1	1	**155**	**191**	**346**
52	ISHPEMING PD	0	0	0	0	0	0	87	0	10	0	16	0	0	0	0	0	0	0	0	0	0	0	1	1	3	**372**	**450**	**822**
52	MARQUETTE CO SHER	3	2	0	0	5	2	116	0	55	0	11	1	0	0	0	0	0	0	0	0	0	0	1	2	1	**495**	**2735**	**3230**
52	MARQUETTE PD	8	2	0	4	9	1	234	1	79	0	45	1	0	0	1	0	0	0	0	0	0	0	1	1	13	**1002**	**870**	**1872**
52	MSP	5	4	6	1	6	2	92	0	23	0	158	68	0	0	1	0	0	0	0	0	0	0	9	0	11	**823**	**748**	**1571**
52	NEGAUNEE PD	1	1	0	0	0	0	19	0	2	0	8	0	0	0	0	0	0	0	0	0	0	0	0	1	1	**171**	**232**	**403**
52	NMU DPS	6	0	0	0	0	2	71	0	0	0	20	0	0	0	0	0	0	0	0	0	0	0	0	1	0	**296**	**215**	**511**
53	LUDINGTON PD	3	0	0	0	2	4	182	0	11	0	27	0	0	0	0	0	0	0	0	0	0	0	3	7	3	**827**	**682**	**1509**
53	MASON CO SHER	10	9	0	0	5	3	218	1	42	1	40	2	0	0	3	0	0	0	0	0	0	0	1	0	4	**1046**	**905**	**1951**
53	MSP	1	0	0	0	1	0	25	0	9	1	64	33	0	0	0	0	0	0	0	0	0	0	2	1	2	**273**	**122**	**395**
53	SCOTTVILLE PD	0	1	0	0	0	0	9	0	0	0	3	0	0	0	1	0	0	0	0	0	0	0	0	0	0	**55**	**44**	**99**
54	BIG RAPIDS PD	4	0	0	2	6	5	148	3	37	2	16	3	0	0	0	0	0	0	0	0	0	0	0	4	1	**635**	**642**	**1277**
54	FERRIS STATE UNIV DPS	12	1	0	1	0	0	74	0	0	0	50	4	0	0	0	0	0	0	0	0	0	0	2	0	1	**406**	**312**	**718**
54	MECOSTA CO SHER	3	2	0	0	5	0	240	2	31	0	29	0	0	2	0	0	0	0	0	0	0	0	2	0	4	**1149**	**917**	**2066**
54	MSP	2	1	0	0	0	2	49	0	8	0	59	22	0	0	0	0	0	0	0	0	0	0	2	1	5	**372**	**323**	**695**
55	MENOMINEE CO SHER	3	0	0	0	0	2	81	0	0	0	9	0	0	0	0	0	0	0	0	0	0	0	1	0	1	**321**	**558**	**879**
55	MENOMINEE PD	1	1	0	0	1	2	202	0	18	0	31	0	0	0	0	0	0	0	0	0	0	0	3	1	1	**738**	**482**	**1220**

MICR data does not include all law enforcement agencies in the state.
MICR data as of May 5, 2002.

2001 MICR Report
Number of Offenses by File Class and Reporting Agency

		Group A File Classes																																	
		9001	9002	9004	10001	10002	11001	11002	11003	11004	11005	11006	11007	11008	12000	13001	13002	13003	20000	21000	22001	22002	23001	23002	23003	23004	23005	23006	23007	24001	24002	24003	25000	26001
County	Agency	Murder/ Nonnegligent Manslaugter (Voluntary)	Negligent Homicide/ Manslaughter (Involuntary)	Justifiable Homicide	Kidnapping/ Abduction	Parental Kidnapping	Sexual Penetration Penis/ Vagina- CSC 1st Degree	Sexual Penetration Penis/ Vagina- CSC 3rd Degree	Sexual Penetration Oral/ Anal- CSC 1st Degree	Sexual Penetration Oral/ Anal- CSC 3rd Degree	Sexual Penetration Object- CSC 1st Degree	Sexual Penetration Object- CSC 3rd Degree	Sexual Contact Forcible- CSC 2nd Degree	Sexual Contact Forcible- CSC 4th Degree	Robbery	Non-Aggravated Assault	Aggravated/ Felonious Assault	Intimidation/ Stalking	Arson	Extortion	Burglary- Forced Entry	Burglary- Entry Without Force (Intent to Commit)	Larceny- Pocket Picking	Larceny- Pursesnatching	Larceny- Theft from Building	Larceny- Theft from Coin-Operated Machine/ Device	Larceny- Theft from Motor Vehicle	Larceny- Theft of Motor Vehicle Parts/ Accessories	Larceny- Other	Motor Vehicle Theft	Motor Vehicle as Stolen Property	Motor Vehicle Fraud	Forgery/ Counterfeiting	Fraud- False Pretense/ Swindle/ Confidence Game
55	MSP	0	0	0	0	0	2	1	4	0	0	0	2	2	0	50	3	7	7	1	29	2	1	0	6	0	7	2	35	4	0	0	0	3
56	COLEMAN PD	0	0	0	0	0	0	0	0	0	0	0	0	1	0	6	0	3	1	0	0	0	0	0	3	1	5	0	27	2	0	0	0	1
56	MIDLAND CO SHER	0	0	0	0	0	7	3	5	5	0	7	3	0	1	257	46	4	8	0	162	23	0	0	57	5	42	12	152	22	0	0	12	15
56	MIDLAND PD	2	0	0	0	2	13	3	1	1	1	1	6	5	6	295	35	16	7	1	83	18	0	1	176	6	186	16	238	30	1	3	18	12
56	MSP	0	0	0	0	0	3	0	2	1	1	0	4	0	0	13	0	0	1	0	7	0	0	0	3	0	1	1	6	4	0	0	0	1
57	MISSAUKEE CO SHER	1	0	0	0	1	5	2	1	0	0	0	3	9	0	81	11	10	2	0	62	3	1	0	39	2	29	9	54	14	4	0	2	19
57	MSP	0	0	0	0	1	2	0	3	0	0	0	1	1	0	13	6	2	0	0	30	1	0	0	4	0	4	0	15	3	0	0	0	2
58	CARLETON PD	0	0	0	0	0	0	0	0	0	0	0	0	2	0	31	5	22	0	0	8	0	0	0	8	0	5	6	17	6	0	0	1	2
58	ERIE TWP PD	1	0	0	0	1	2	0	0	0	0	0	0	0	0	25	1	1	1	0	7	2	0	0	2	0	10	0	9	5	3	0	0	0
58	LUNA PIER PD	1	0	0	0	0	2	0	0	0	0	0	0	0	1	22	7	2	3	0	5	3	0	0	8	1	8	6	23	0	3	0	0	0
58	MILAN PD	0	0	0	0	0	1	0	0	0	0	0	1	0	0	41	10	9	0	0	3	1	0	0	16	0	28	0	33	2	0	0	3	0
58	MONROE CO SHER	4	1	0	5	3	55	5	11	3	2	1	18	17	24	1057	157	325	68	0	707	55	78	7	187	18	655	72	718	273	43	1	34	30
58	MONROE PD	0	0	0	0	1	10	5	3	0	2	1	4	2	7	351	53	13	10	0	82	18	11	2	77	5	240	17	152	54	1	0	10	6
58	MSP	0	1	0	0	0	15	2	3	3	3	1	5	4	3	152	31	15	6	0	92	3	0	0	31	2	63	3	79	27	29	1	25	14
59	CRYSTAL TWP PD	0	0	0	0	0	1	0	0	0	0	0	0	0	0	12	0	0	0	0	8	2	0	0	2	0	10	4	22	4	0	0	0	0
59	GREENVILLE PD	0	0	0	0	0	6	1	2	0	0	0	2	2	2	144	14	95	0	0	64	14	0	2	72	1	85	5	82	18	0	0	7	12
59	HOWARD CITY PD	0	0	0	0	0	1	0	1	0	0	0	1	0	3	18	8	10	1	0	20	1	0	0	12	0	9	0	37	4	1	0	4	2
59	LAKEVIEW PD	0	0	0	0	0	0	0	0	0	0	0	0	0	0	9	1	0	1	0	4	0	1	0	5	0	1	0	0	0	0	0	0	0
59	MONTCALM CO SHER	2	0	0	2	0	23	5	10	7	5	5	10	9	0	186	29	8	11	0	155	32	0	0	44	3	94	24	146	48	6	0	13	12
59	MSP	0	0	0	0	1	15	4	14	1	1	0	10	5	2	132	24	11	8	1	189	3	0	0	25	2	39	5	120	34	2	0	12	16
59	STANTON PD	0	0	0	0	0	0	1	0	0	0	0	0	1	0	8	0	0	2	0	3	2	0	0	3	0	0	0	6	0	0	0	1	3
60	MONTMORENCY CO SHER	0	0	0	0	0	1	0	0	0	0	0	1	0	1	19	3	0	1	0	22	2	0	0	5	0	6	1	23	5	1	0	0	0
60	MSP	0	0	0	1	0	4	1	1	0	0	0	4	2	0	13	3	1	0	0	20	0	0	0	7	0	3	0	5	2	0	0	0	5
61	MONTAGUE PD	0	0	0	0	0	1	1	0	0	0	0	0	0	0	14	2	24	0	0	3	0	0	0	8	0	7	1	28	2	1	0	1	1
61	MSP	0	0	0	0	1	14	2	3	1	0	1	10	5	0	155	24	3	4	0	110	7	1	0	54	0	64	6	96	28	1	2	19	15
61	MUSKEGON CO SHER	0	0	0	0	1	13	5	8	0	1	3	16	15	12	409	55	116	15	1	153	69	2	3	158	3	246	33	561	77	4	0	36	24
61	MUSKEGON HEIGHTS PD	2	0	0	0	2	28	2	0	1	3	1	10	8	36	573	208	12	19	0	153	15	3	0	145	1	169	21	444	168	36	1	30	10

MICR data does not include all law enforcement agencies in the state.
MICR data as of May 5, 2002.

2001 MICR Report
Number of Offenses by File Class and Reporting Agency

		Group A File Classes																									Totals		
		26002	26003	26004	26005	27000	28000	29000	30001	30002	30003	35001	35002	36001	36002	37000	39001	39002	39003	39004	40001	40002	51000	52001	52002	52003			
County	Agency	Fraud- Credit Card/ Automatic Teller Machine	Fraud- Impersonation	Fraud- Welfare Fraud	Fraud- Wire Fraud	Embezzlement	Stolen Property	Damage to Property	Retail Fraud- Misrepresentation	Retail Fraud- Theft	Retail Fraud- Refund/ Exchange	Violation of Controlled Substance Act	Narcotic Equipment Violations	Sexual Penetration Nonforcible- Blood/ Affinity	Sexual Penetration Nonforcible- Other	Obscenity	Gambling- Betting/ Wagering	Gambling- Operating/ Promoting/ Assisting	Gambling- Equipment Violations	Gambling- Sports Tampering	Commercialized Sex- Prostitution	Commercialized Sex- Assisting/ Promoting Prostitution	Bribery	Weapons Offense- Concealed	Weapons Offense- Explosives	Weapons Offense- Other	**Group A Totals**	**Group B Totals**	**Total MICR Offenses**
55	MSP	1	2	0	1	1	1	56	0	0	0	37	19	0	0	0	0	0	0	0	0	0	0	6	1	4	**297**	**352**	**649**
56	COLEMAN PD	0	0	0	0	0	1	15	0	1	0	2	0	0	0	0	0	0	0	0	0	0	0	0	0	0	**69**	**32**	**101**
56	MIDLAND CO SHER	6	0	0	2	3	4	241	1	4	0	75	0	0	0	1	0	0	0	0	0	0	0	3	0	9	**1197**	**719**	**1916**
56	MIDLAND PD	19	7	0	0	15	4	374	0	146	1	94	11	0	0	0	0	0	0	0	0	0	0	3	4	7	**1868**	**1383**	**3251**
56	MSP	2	3	0	0	1	0	13	0	1	0	31	6	0	0	2	0	0	0	0	0	0	0	0	1	1	**109**	**87**	**196**
57	MISSAUKEE CO SHER	6	2	0	0	1	5	101	0	15	0	13	1	0	0	1	0	0	0	0	0	0	0	1	1	0	**511**	**672**	**1183**
57	MSP	0	0	0	0	2	0	16	0	0	0	20	11	0	0	0	0	0	0	0	0	0	0	0	1	2	**140**	**125**	**265**
58	CARLETON PD	2	0	0	0	0	0	17	0	5	0	1	1	0	0	0	0	0	0	0	0	0	0	1	0	2	**142**	**49**	**191**
58	ERIE TWP PD	0	1	0	0	0	0	21	0	0	0	4	1	0	0	0	0	0	0	0	0	0	0	0	1	1	**99**	**44**	**143**
58	LUNA PIER PD	1	0	0	0	1	0	29	0	0	0	5	0	0	0	0	0	0	0	0	0	0	0	1	1	0	**133**	**93**	**226**
58	MILAN PD	0	0	0	0	0	1	48	0	0	0	9	0	0	0	0	0	0	0	0	0	0	0	0	2	1	**209**	**363**	**572**
58	MONROE CO SHER	26	18	1	4	45	18	1197	25	334	5	229	4	0	0	1	0	0	0	0	4	0	0	18	9	14	**6586**	**1667**	**8253**
58	MONROE PD	1	1	0	0	3	1	416	0	15	0	87	21	0	0	3	0	1	0	0	0	0	0	10	3	1	**1700**	**530**	**2230**
58	MSP	10	3	1	2	11	16	98	10	28	0	416	161	0	0	2	2	0	0	0	0	0	0	12	6	12	**1403**	**1219**	**2622**
59	CRYSTAL TWP PD	0	0	0	0	0	0	43	0	0	0	1	0	0	0	0	0	0	0	0	0	0	0	0	0	0	**109**	**42**	**151**
59	GREENVILLE PD	7	0	0	0	5	1	116	0	27	0	25	0	0	0	4	0	0	0	0	0	0	0	2	4	18	**839**	**684**	**1523**
59	HOWARD CITY PD	1	0	0	0	2	0	25	0	1	0	3	0	0	0	2	0	0	0	0	0	0	0	2	0	0	**169**	**164**	**333**
59	LAKEVIEW PD	0	0	0	0	0	0	10	0	0	0	6	0	0	0	0	0	0	0	0	0	0	0	0	0	1	**39**	**51**	**90**
59	MONTCALM CO SHER	8	5	1	2	7	2	223	0	12	0	42	0	0	2	1	0	0	0	0	0	0	0	5	0	7	**1206**	**1002**	**2208**
59	MSP	4	0	0	0	8	5	137	0	7	0	78	14	0	0	4	0	0	0	0	0	0	0	9	6	18	**966**	**490**	**1456**
59	STANTON PD	0	0	0	0	0	0	6	0	0	0	1	0	0	0	0	0	0	0	0	0	0	0	0	0	0	**37**	**14**	**51**
60	MONTMORENCY CO SHER	0	0	0	0	0	0	26	0	2	0	2	0	0	0	0	0	0	0	0	0	0	0	1	1	0	**123**	**30**	**153**
60	MSP	1	1	1	0	0	1	21	0	0	0	22	6	0	0	0	0	0	0	0	0	0	0	1	2	1	**129**	**87**	**216**
61	MONTAGUE PD	1	0	0	0	0	0	29	0	0	0	7	2	0	0	0	0	0	0	0	0	0	0	1	3	0	**137**	**75**	**212**
61	MSP	12	6	0	0	5	3	144	1	13	0	303	40	0	0	1	0	0	0	0	8	0	0	3	2	5	**1172**	**615**	**1787**
61	MUSKEGON CO SHER	19	2	1	2	19	8	690	0	134	3	57	7	0	0	2	0	0	0	0	0	0	0	0	23	36	**3042**	**1891**	**4933**
61	MUSKEGON HEIGHTS PD	14	6	1	13	5	18	673	0	13	0	107	8	2	4	1	2	0	0	0	15	0	0	4	2	11	**3000**	**820**	**3820**

MICR data does not include all law enforcement agencies in the state.
MICR data as of May 5, 2002.

2001 MICR Report
Number of Offenses by File Class and Reporting Agency

		Group A File Classes																																	
County	Agency	9001 Murder/ Nonnegligent Manslaugter (Voluntary)	9002 Negligent Homicide/ Manslaughter (Involuntary)	9004 Justifiable Homicide	10001 Kidnapping/ Abduction	10002 Parental Kidnapping	11001 Sexual Penetration Penis/ Vagina- CSC 1st Degree	11002 Sexual Penetration Penis/ Vagina- CSC 3rd Degree	11003 Sexual Penetration Oral/ Anal- CSC 1st Degree	11004 Sexual Penetration Oral/ Anal- CSC 3rd Degree	11005 Sexual Penetration Object- CSC 1st Degree	11006 Sexual Penetration Object- CSC 3rd Degree	11007 Sexual Contact Forcible- CSC 2nd Degree	11008 Sexual Contact Forcible- CSC 4th Degree	12000 Robbery	13001 Non-Aggravated Assault	13002 Aggravated/ Felonious Assault	13003 Intimidation/ Stalking	20000 Arson	21000 Extortion	22001 Burglary- Forced Entry	22002 Burglary- Entry Without Force (Intent to Commit)	23001 Larceny- Pocket Picking	23002 Larceny- Pursesnatching	23003 Larceny- Theft from Building	23004 Larceny- Theft from Coin-Operated Machine/ Device	23005 Larceny- Theft from Motor Vehicle	23006 Larceny- Theft of Motor Vehicle Parts/ Accessories	23007 Larceny- Other	24001 Motor Vehicle Theft	24002 Motor Vehicle as Stolen Property	24003 Motor Vehicle Fraud	25000 Forgery/ Counterfeiting	26001 Fraud- False Pretense/ Swindle/ Confidence Game
61	MUSKEGON PD	1	0	0	3	0	53	3	10	8	7	2	34	41	82	1201	252	492	22	6	479	82	3	4	205	3	759	52	1019	231	2	0	62	59
61	MUSKEGON TWP PD	1	0	0	0	0	9	0	3	0	1	0	4	10	7	221	20	0	4	0	110	32	0	3	82	3	237	2	444	34	0	0	12	24
61	NORTH MUSKEGON PD	0	0	0	0	0	0	0	0	0	0	0	1	0	1	21	1	1	1	0	5	8	0	0	15	1	17	1	56	5	0	0	2	3
61	NORTON SHORES PD	0	0	0	0	0	5	2	2	0	2	0	6	8	7	200	30	8	2	0	48	11	0	1	102	4	196	1	343	50	0	0	68	11
61	ROOSEVELT PARK PD	0	0	0	0	0	1	0	0	0	0	0	0	0	2	14	4	22	0	1	6	2	1	0	9	1	30	1	126	4	0	0	3	6
62	FREMONT PD	0	0	0	0	0	2	0	1	0	0	0	0	1	0	41	4	12	3	0	16	3	0	0	39	0	22	0	35	2	0	0	7	7
62	GRANT PD	0	0	0	0	0	0	0	0	0	0	0	0	0	0	4	2	1	0	0	7	0	0	0	3	0	1	0	18	0	0	0	0	0
62	HESPERIA PD	0	0	0	0	0	0	0	0	0	0	0	0	0	0	1	1	0	0	0	0	0	0	0	1	0	1	0	0	0	0	0	0	0
62	MSP	1	0	0	0	0	23	6	6	1	3	0	16	10	1	212	31	20	2	0	159	2	0	0	23	0	48	8	139	26	4	0	5	20
62	NEWAYGO CO SHER	0	0	0	3	1	5	4	9	1	3	0	2	17	0	258	38	17	2	0	210	12	0	0	46	2	33	14	136	32	3	1	6	6
62	NEWAYGO PD	1	0	0	1	0	3	1	1	1	1	0	2	1	0	44	7	27	0	0	24	3	0	4	11	5	15	2	36	7	1	0	8	3
62	WHITE CLOUD PD	0	0	0	1	0	2	0	0	0	0	1	3	1	2	32	5	6	0	0	23	6	0	0	20	0	23	2	30	1	0	1	6	2
63	AUBURN HILLS PD	0	0	0	1	0	4	0	2	0	0	0	2	11	16	195	25	137	6	0	123	6	1	2	253	7	251	49	166	100	3	0	25	41
63	BERKLEY PD	1	0	0	0	0	0	0	0	0	0	0	1	1	7	44	4	26	0	0	31	0	0	0	32	0	46	6	94	16	0	0	2	3
63	BEVERLY HILLS DPS	0	0	0	0	0	1	1	0	0	0	0	0	0	2	3	3	4	0	0	3	4	0	0	64	0	19	1	25	8	0	0	2	2
63	BIRMINGHAM PD	0	0	0	0	0	1	0	0	0	0	0	0	1	5	40	9	87	1	0	64	1	0	0	2	0	81	7	241	38	0	0	4	98
63	BLOOMFIELD HILLS PD	0	0	0	0	0	0	0	0	0	0	0	0	0	0	0	0	0	0	0	1	0	0	0	0	0	0	0	16	0	0	0	0	1
63	BLOOMFIELD TWP PD	0	0	0	2	1	1	0	0	2	1	0	4	2	10	74	18	107	11	0	86	43	1	0	112	1	113	47	211	49	4	0	32	42
63	CLARKSTON PD	0	0	0	0	0	0	0	0	0	0	0	0	0	0	1	0	1	0	0	0	1	0	0	2	0	3	0	3	0	0	0	0	0
63	CLAWSON PD	0	0	0	1	0	0	1	0	0	0	0	0	0	2	3	4	51	1	0	10	10	0	0	4	0	18	2	61	16	0	0	0	5
63	FARMINGTON HILLS PD	1	0	0	3	1	11	4	1	3	1	0	14	20	27	329	127	447	23	1	329	56	1	0	396	11	275	213	333	170	16	0	74	86
63	FARMINGTON PD	0	0	0	0	0	0	0	0	0	0	0	1	0	4	27	4	35	0	0	20	9	0	0	37	5	36	19	77	12	0	0	1	4
63	FERNDALE PD	1	0	0	3	1	14	2	0	0	0	0	6	5	34	111	31	102	4	1	146	0	0	0	124	0	98	70	162	135	9	0	9	32
63	FRANKLIN PD	0	0	0	0	0	0	0	0	0	0	0	2	1	0	4	4	14	0	0	9	1	0	0	23	0	3	1	4	8	1	0	0	1
63	HAZEL PARK PD	0	0	0	0	2	16	5	4	0	3	2	12	11	31	242	49	131	1	0	116	0	4	2	94	1	82	28	197	163	5	0	52	16
63	HOLLY PD	0	0	0	0	0	0	0	0	0	0	0	0	0	0	1	0	6	0	0	3	1	0	0	14	0	7	0	31	1	0	0	0	3
63	HUNTINGTON WOODS PD	0	0	0	0	0	0	0	0	0	0	0	0	0	0	2	0	5	0	0	5	0	0	0	12	0	8	0	26	1	1	0	3	5

MICR data does not include all law enforcement agencies in the state.
MICR data as of May 5, 2002.

2001 MICR Report
Number of Offenses by File Class and Reporting Agency

		Group A File Classes																									Totals		
		26002	26003	26004	26005	27000	28000	29000	30001	30002	30003	35001	35002	36001	36002	37000	39001	39002	39003	39004	40001	40002	51000	52001	52002	52003			
County	Agency	Fraud- Credit Card/ Automatic Teller Machine	Fraud- Impersonation	Fraud- Welfare Fraud	Fraud- Wire Fraud	Embezzlement	Stolen Property	Damage to Property	Retail Fraud- Misrepresentation	Retail Fraud- Theft	Retail Fraud- Refund/ Exchange	Violation of Controlled Substance Act	Narcotic Equipment Violations	Sexual Penetration Nonforcible- Blood/ Affinity	Sexual Penetration Nonforcible- Other	Obscenity	Gambling- Betting/ Wagering	Gambling- Operating/ Promoting/ Assisting	Gambling- Equipment Violations	Gambling- Sports Tampering	Commercialized Sex- Prostitution	Commercialized Sex- Assisting/ Promoting Prostitution	Bribery	Weapons Offense- Concealed	Weapons Offense- Explosives	Weapons Offense- Other	**Group A Totals**	**Group B Totals**	**Total MICR Offenses**
61	MUSKEGON PD	25	7	0	2	21	10	1248	4	135	0	124	10	0	1	1	2	0	0	0	2	0	0	23	18	78	**6888**	**5899**	**12787**
61	MUSKEGON TWP PD	15	4	0	0	21	12	388	0	95	3	30	2	0	0	0	0	0	0	0	0	0	0	0	2	5	**1840**	**2119**	**3959**
61	NORTH MUSKEGON PD	0	0	0	0	2	0	25	0	6	0	4	0	0	0	0	0	0	0	0	0	0	0	0	1	7	**184**	**154**	**338**
61	NORTON SHORES PD	17	0	1	0	21	6	366	0	293	1	34	7	0	0	0	0	0	0	0	0	0	0	2	4	18	**1877**	**1693**	**3570**
61	ROOSEVELT PARK PD	4	0	0	0	3	1	58	1	31	3	1	0	0	0	0	0	0	0	0	0	0	0	2	0	2	**339**	**116**	**455**
62	FREMONT PD	1	0	0	0	4	2	37	0	27	0	31	0	0	0	1	0	0	0	0	0	0	0	0	4	1	**303**	**582**	**885**
62	GRANT PD	0	0	0	0	0	0	13	0	1	0	2	1	0	0	0	0	0	0	0	0	0	0	1	0	1	**55**	**96**	**151**
62	HESPERIA PD	0	0	0	0	0	0	1	0	0	0	0	0	0	0	1	0	0	0	0	0	0	0	1	0	0	**7**	**39**	**46**
62	MSP	3	3	0	0	1	2	178	0	2	0	101	48	0	0	4	0	0	0	0	0	0	0	6	12	18	**1144**	**711**	**1855**
62	NEWAYGO CO SHER	3	1	0	0	3	2	165	0	9	0	71	16	0	0	0	0	0	0	0	0	0	0	7	2	8	**1148**	**820**	**1968**
62	NEWAYGO PD	0	2	0	1	9	2	59	2	27	1	13	2	0	0	0	0	0	0	0	0	0	0	5	0	0	**332**	**278**	**610**
62	WHITE CLOUD PD	2	0	0	0	3	1	30	0	7	0	13	1	0	0	2	0	0	0	0	0	0	0	1	0	2	**229**	**369**	**598**
63	AUBURN HILLS PD	67	2	0	0	75	18	251	0	418	1	95	60	0	0	0	0	0	0	0	0	0	0	7	0	2	**2422**	**941**	**3363**
63	BERKLEY PD	8	0	0	0	6	1	72	0	7	0	28	12	0	0	0	0	0	0	0	0	0	0	7	0	0	**455**	**262**	**717**
63	BEVERLY HILLS DPS	0	0	0	0	2	0	43	0	16	0	13	2	0	0	0	0	0	0	0	0	0	0	1	0	0	**219**	**151**	**370**
63	BIRMINGHAM PD	2	0	0	0	14	0	117	0	24	0	55	3	0	0	0	0	0	0	0	0	0	0	3	0	1	**899**	**1148**	**2047**
63	BLOOMFIELD HILLS PD	0	0	0	0	0	1	3	0	0	0	0	0	0	0	0	0	0	0	0	0	0	0	0	0	0	**22**	**326**	**348**
63	BLOOMFIELD TWP PD	25	1	0	7	26	2	201	0	106	2	63	25	0	0	0	0	0	0	0	0	0	0	2	2	0	**1436**	**1074**	**2510**
63	CLARKSTON PD	0	0	0	0	0	0	6	0	0	0	4	0	0	0	0	0	0	0	0	0	0	0	0	0	0	**21**	**22**	**43**
63	CLAWSON PD	1	0	0	0	3	2	61	0	9	0	2	0	0	0	0	0	0	0	0	0	0	0	0	0	0	**267**	**398**	**665**
63	FARMINGTON HILLS PD	84	115	0	2	80	13	657	2	172	5	474	93	0	0	1	0	2	0	0	2	0	0	41	185	20	**4921**	**2710**	**7631**
63	FARMINGTON PD	8	0	0	0	14	0	79	0	18	0	41	11	0	0	0	0	0	0	0	0	0	0	1	2	0	**465**	**649**	**1114**
63	FERNDALE PD	12	0	0	0	11	3	234	0	62	0	86	35	0	0	0	0	0	0	0	2	1	0	18	0	7	**1571**	**1785**	**3356**
63	FRANKLIN PD	1	0	0	0	1	0	17	0	0	0	1	1	0	0	0	0	0	0	0	0	0	0	0	0	0	**97**	**28**	**125**
63	HAZEL PARK PD	6	0	0	0	11	0	222	0	54	0	62	7	0	0	0	0	0	0	0	0	9	0	7	1	1	**1649**	**2051**	**3700**
63	HOLLY PD	0	0	0	0	0	0	27	0	3	0	0	0	0	0	0	0	0	0	0	0	0	0	1	0	0	**98**	**248**	**346**
63	HUNTINGTON WOODS PD	7	0	0	0	1	0	19	0	9	0	1	1	0	0	0	0	0	0	0	0	0	0	1	0	0	**107**	**90**	**197**

MICR data does not include all law enforcement agencies in the state.
MICR data as of May 5, 2002.

2001 MICR Report
Number of Offenses by File Class and Reporting Agency

		Group A File Classes																																	
County	Agency	9001 Murder/ Nonnegligent Manslaugter (Voluntary)	9002 Negligent Homicide/ Manslaughter (Involuntary)	9004 Justifiable Homicide	10001 Kidnapping/ Abduction	10002 Parental Kidnapping	11001 Sexual Penetration Penis/ Vagina- CSC 1st Degree	11002 Sexual Penetration Penis/ Vagina- CSC 3rd Degree	11003 Sexual Penetration Oral/ Anal- CSC 1st Degree	11004 Sexual Penetration Oral/ Anal- CSC 3rd Degree	11005 Sexual Penetration Object- CSC 1st Degree	11006 Sexual Penetration Object- CSC 3rd Degree	11007 Sexual Contact Forcible- CSC 2nd Degree	11008 Sexual Contact Forcible- CSC 4th Degree	12000 Robbery	13001 Non-Aggravated Assault	13002 Aggravated/ Felonious Assault	13003 Intimidation/ Stalking	20000 Arson	21000 Extortion	22001 Burglary- Forced Entry	22002 Burglary- Entry Without Force (Intent to Commit)	23001 Larceny- Pocket Picking	23002 Larceny- Pursesnatching	23003 Larceny- Theft from Building	23004 Larceny- Theft from Coin-Operated Machine/ Device	23005 Larceny- Theft from Motor Vehicle	23006 Larceny- Theft of Motor Vehicle Parts/ Accessories	23007 Larceny- Other	24001 Motor Vehicle Theft	24002 Motor Vehicle as Stolen Property	24003 Motor Vehicle Fraud	25000 Forgery/ Counterfeiting	26001 Fraud- False Pretense/ Swindle/ Confidence Game
63	KEEGO HARBOR PD	0	0	0	0	0	1	0	0	0	0	0	0	0	0	0	2	3	0	0	2	0	0	0	3	0	1	0	9	6	0	0	0	1
63	KENSINGTON METPK PD	0	0	0	0	0	0	0	0	0	0	0	0	0	0	0	0	0	0	0	0	0	0	0	0	0	0	0	0	0	0	0	0	0
63	LAKE ANGELUS PD	0	0	0	0	0	0	0	0	0	0	0	0	0	0	0	0	0	0	0	0	0	0	0	0	0	0	0	0	0	0	0	0	0
63	LAKE ORION PD	0	0	0	0	0	0	0	0	0	0	0	0	0	0	24	6	38	0	1	8	0	0	0	7	0	8	2	35	4	0	0	4	2
63	LATHRUP VILLAGE PD	0	0	0	0	0	0	0	0	0	0	0	0	1	4	10	6	8	1	0	9	1	0	0	17	0	3	2	14	11	0	0	0	8
63	MADISON HEIGHTS PD	1	0	0	3	0	3	3	3	0	0	0	11	12	38	231	26	237	6	0	102	71	2	4	157	6	290	66	180	242	1	0	16	75
63	MILFORD PD	0	0	0	2	0	3	0	0	0	0	0	2	2	1	20	6	31	5	0	23	5	0	1	16	0	33	16	63	8	0	0	12	14
63	MSP	0	0	0	1	2	11	4	3	1	0	0	7	7	3	99	32	16	3	1	83	0	3	1	32	1	36	4	111	30	15	0	15	12
63	NORTHVILLE PD	0	0	0	0	0	1	0	0	0	0	0	0	0	0	0	0	3	0	0	0	0	0	0	5	0	1	1	6	0	0	0	0	1
63	NOVI PD	0	0	0	0	1	8	2	2	0	0	0	6	9	9	207	28	170	8	1	101	52	2	2	254	6	320	141	236	70	7	0	16	50
63	OAK PARK PD	0	0	0	1	2	5	0	0	0	0	0	2	4	28	28	27	190	1	0	195	2	0	0	60	0	127	14	221	146	10	0	9	44
63	OAKLAND CO SHER	1	0	0	7	1	62	14	8	1	6	1	28	29	59	1074	267	1121	96	2	737	80	3	18	752	13	1157	237	973	375	24	0	94	202
63	OAKLAND COMM COLL DPS	0	0	0	0	0	0	0	0	0	0	0	0	4	0	1	2	8	0	0	1	0	0	0	42	0	11	1	13	6	0	0	0	0
63	OAKLAND UNIV PD	0	0	0	0	0	0	1	1	0	0	0	0	0	0	8	0	4	2	0	1	2	0	0	70	4	19	3	0	0	0	0	1	0
63	ORCHARD LAKE PD	0	0	0	0	0	0	0	1	0	0	0	0	0	1	10	2	4	0	0	3	0	0	0	15	0	7	2	28	4	0	0	1	0
63	OXFORD PD	0	0	0	0	0	1	0	0	0	0	0	1	1	0	13	3	26	0	0	12	3	0	0	6	0	14	8	32	2	0	0	0	2
63	PLEASANT RIDGE PD	0	0	0	0	0	0	0	0	0	0	0	0	0	0	0	0	1	0	0	1	0	0	0	2	0	0	2	5	0	0	0	0	1
63	PONTIAC PD	4	0	0	25	10	73	14	21	2	2	1	38	18	188	1347	764	717	33	1	1030	76	13	22	257	5	448	129	783	541	1	3	65	123
63	ROCHESTER PD	0	0	0	0	0	0	0	0	0	0	0	0	1	1	3	4	62	0	0	23	4	0	0	23	0	39	0	103	13	0	0	2	17
63	ROYAL OAK PD	0	0	0	4	0	18	1	3	0	1	0	8	9	49	368	49	387	7	0	225	46	1	4	259	14	320	56	347	167	11	0	74	50
63	SOUTH LYON PD	0	0	0	0	1	3	1	0	0	0	0	1	2	0	32	14	19	1	0	7	1	0	1	21	1	34	6	35	1	0	0	3	0
63	SOUTHFIELD PD	5	0	0	5	2	20	13	3	2	1	0	12	27	152	245	717	530	15	3	662	62	9	7	687	13	408	518	470	833	52	0	59	284
63	SYLVAN LAKE PD	0	0	0	0	0	0	0	0	0	0	0	0	0	1	4	0	1	0	0	1	1	0	0	3	0	6	0	4	0	1	0	0	1
63	TROY PD	0	0	0	0	0	6	4	2	2	0	0	4	7	16	265	48	318	18	0	272	36	3	5	466	10	295	192	128	207	8	0	67	34
63	WALLED LAKE PD	0	0	0	0	0	3	0	0	0	1	0	3	0	1	47	7	33	0	0	20	1	0	0	7	0	50	26	88	21	0	0	7	11
63	WATERFORD TWP PD	0	0	0	3	4	12	0	1	0	0	0	17	24	45	455	62	196	12	1	373	0	0	4	325	1	628	22	230	192	3	1	35	90
63	WEST BLOOMFIELD TWP PD	0	0	0	0	0	5	2	1	0	0	0	7	6	9	169	7	146	7	1	95	3	1	0	217	1	218	11	216	19	2	0	21	54

MICR data does not include all law enforcement agencies in the state.
MICR data as of May 5, 2002.

2001 MICR Report
Number of Offenses by File Class and Reporting Agency

		Group A File Classes																									Totals		
		26002	26003	26004	26005	27000	28000	29000	30001	30002	30003	35001	35002	36001	36002	37000	39001	39002	39003	39004	40001	40002	51000	52001	52002	52003			
County	Agency	Fraud- Credit Card/ Automatic Teller Machine	Fraud- Impersonation	Fraud- Welfare Fraud	Fraud- Wire Fraud	Embezzlement	Stolen Property	Damage to Property	Retail Fraud- Misrepresentation	Retail Fraud- Theft	Retail Fraud- Refund/ Exchange	Violation of Controlled Substance Act	Narcotic Equipment Violations	Sexual Penetration Nonforcible- Blood/ Affinity	Sexual Penetration Nonforcible- Other	Obscenity	Gambling- Betting/ Wagering	Gambling- Operating/ Promoting/ Assisting	Gambling- Equipment Violations	Gambling- Sports Tampering	Commercialized Sex- Prostitution	Commercialized Sex- Assisting/ Promoting Prostitution	Bribery	Weapons Offense- Concealed	Weapons Offense- Explosives	Weapons Offense- Other	**Group A Totals**	**Group B Totals**	**Total MICR Offenses**
63	KEEGO HARBOR PD	1	0	0	0	0	0	11	0	1	0	2	1	0	0	0	0	0	0	0	0	0	0	1	0	0	**45**	**271**	**316**
63	KENSINGTON METPK PD	0	0	0	0	0	0	0	0	0	0	0	0	0	0	0	0	0	0	0	0	0	0	0	0	0	**0**	**1**	**1**
63	LAKE ANGELUS PD	0	0	0	0	0	0	0	0	0	0	0	0	0	0	0	0	0	0	0	0	0	0	0	0	0	**0**	**10**	**10**
63	LAKE ORION PD	0	0	0	0	3	0	51	0	2	0	27	16	0	0	0	0	0	0	0	0	0	0	0	23	0	**261**	**329**	**590**
63	LATHRUP VILLAGE PD	4	0	0	0	2	1	27	0	2	0	3	0	0	0	0	0	0	0	0	0	0	0	0	0	0	**134**	**46**	**180**
63	MADISON HEIGHTS PD	37	2	7	0	33	19	724	2	150	0	79	24	0	0	0	0	0	0	0	1	1	0	20	12	2	**2899**	**673**	**3572**
63	MILFORD PD	7	1	0	0	6	0	149	0	14	0	38	19	0	0	0	0	0	0	0	0	0	0	0	1	1	**499**	**375**	**874**
63	MSP	9	6	0	0	3	8	167	0	0	0	198	33	1	0	1	0	0	0	0	1	1	0	25	2	5	**993**	**2050**	**3043**
63	NORTHVILLE PD	0	0	0	0	0	0	2	0	0	0	0	0	0	0	1	0	0	0	0	0	0	0	0	2	0	**23**	**384**	**407**
63	NOVI PD	61	16	0	0	56	13	588	2	285	6	108	78	0	0	4	0	0	0	0	1	0	0	7	1	5	**2939**	**831**	**3770**
63	OAK PARK PD	13	0	0	0	15	2	283	0	106	0	146	42	0	0	0	0	0	0	0	0	0	0	20	10	2	**1755**	**1569**	**3324**
63	OAKLAND CO SHER	141	9	0	11	88	35	2465	1	379	1	589	145	1	0	0	0	0	0	0	0	2	0	62	16	19	**11406**	**7547**	**18953**
63	OAKLAND COMM COLL DPS	1	0	0	0	2	0	15	0	0	0	2	1	0	0	1	0	0	0	0	0	0	0	0	0	0	**111**	**39**	**150**
63	OAKLAND UNIV PD	2	0	0	0	0	1	36	1	4	0	8	0	0	0	0	0	0	0	0	0	0	0	0	0	0	**168**	**58**	**226**
63	ORCHARD LAKE PD	1	0	0	0	0	0	41	0	0	0	5	0	0	0	0	0	0	0	0	0	0	0	0	1	0	**126**	**46**	**172**
63	OXFORD PD	2	0	0	0	0	0	43	0	1	0	10	0	0	0	0	0	0	0	0	0	0	0	0	0	0	**180**	**252**	**432**
63	PLEASANT RIDGE PD	1	0	0	0	0	0	2	0	0	0	0	0	0	0	0	0	0	0	0	0	0	0	0	0	0	**15**	**164**	**179**
63	PONTIAC PD	52	26	0	1	38	32	1491	13	130	0	709	149	1	3	1	3	1	0	0	44	0	2	66	2	10	**9528**	**3629**	**13157**
63	ROCHESTER PD	2	0	0	0	3	0	123	0	0	0	84	7	1	0	0	0	0	0	0	0	0	0	2	0	3	**520**	**544**	**1064**
63	ROYAL OAK PD	51	18	0	4	43	23	496	1	124	0	149	91	0	0	0	0	0	0	0	0	2	0	10	78	2	**3570**	**1575**	**5145**
63	SOUTH LYON PD	0	0	0	0	4	0	69	1	16	0	27	12	0	0	0	0	0	0	0	0	0	0	2	0	0	**315**	**494**	**809**
63	SOUTHFIELD PD	249	37	1	2	168	24	775	1	692	1	266	0	0	0	2	1	0	0	0	1	1	0	62	3	8	**8110**	**2655**	**10765**
63	SYLVAN LAKE PD	0	0	0	0	1	0	2	0	2	0	2	0	0	0	0	0	0	0	0	1	0	0	0	0	0	**31**	**174**	**205**
63	TROY PD	151	1	0	3	118	8	540	3	584	11	172	101	0	0	1	0	0	0	0	1	0	0	21	155	7	**4290**	**3078**	**7368**
63	WALLED LAKE PD	3	0	0	0	4	3	62	0	10	0	37	8	1	0	0	0	0	0	0	0	0	0	1	36	2	**493**	**509**	**1002**
63	WATERFORD TWP PD	70	1	0	0	95	11	1064	14	353	0	291	125	0	0	0	1	0	0	0	2	0	0	27	2	7	**4799**	**1590**	**6389**
63	WEST BLOOMFIELD TWP PD	46	3	0	5	17	5	536	1	44	0	55	4	0	0	1	0	0	0	0	1	0	0	3	22	2	**1963**	**394**	**2357**

MICR data does not include all law enforcement agencies in the state.
MICR data as of May 5, 2002.

2001 MICR Report
Number of Offenses by File Class and Reporting Agency

		Group A File Classes																																	
County	Agency	9001 Murder/ Nonnegligent Manslaugter (Voluntary)	9002 Negligent Homicide/ Manslaughter (Involuntary)	9004 Justifiable Homicide	10001 Kidnapping/ Abduction	10002 Parental Kidnapping	11001 Sexual Penetration Penis/ Vagina- CSC 1st Degree	11002 Sexual Penetration Penis/ Vagina- CSC 3rd Degree	11003 Sexual Penetration Oral/ Anal- CSC 1st Degree	11004 Sexual Penetration Oral/ Anal- CSC 3rd Degree	11005 Sexual Penetration Object- CSC 1st Degree	11006 Sexual Penetration Object- CSC 3rd Degree	11007 Sexual Contact Forcible- CSC 2nd Degree	11008 Sexual Contact Forcible- CSC 4th Degree	12000 Robbery	13001 Non-Aggravated Assault	13002 Aggravated/ Felonious Assault	13003 Intimidation/ Stalking	20000 Arson	21000 Extortion	22001 Burglary- Forced Entry	22002 Burglary- Entry Without Force (Intent to Commit)	23001 Larceny- Pocket Picking	23002 Larceny- Pursesnatching	23003 Larceny- Theft from Building	23004 Larceny- Theft from Coin-Operated Machine/ Device	23005 Larceny- Theft from Motor Vehicle	23006 Larceny- Theft of Motor Vehicle Parts/ Accessories	23007 Larceny- Other	24001 Motor Vehicle Theft	24002 Motor Vehicle as Stolen Property	24003 Motor Vehicle Fraud	25000 Forgery/ Counterfeiting	26001 Fraud- False Pretense/ Swindle/ Confidence Game
63	WHITE LAKE TWP PD	0	0	0	0	1	8	6	0	0	2	0	9	4	1	95	16	146	2	0	68	1	0	1	58	0	149	7	175	48	0	0	4	7
63	WIXOM PD	0	0	0	0	0	3	0	0	0	1	1	1	3	1	73	8	29	1	0	51	4	0	1	34	3	120	2	146	34	1	0	2	17
63	WOLVERINE LAKE PD	0	0	0	0	0	1	0	1	0	0	0	0	0	0	4	4	8	0	0	6	1	0	0	2	0	16	4	13	3	0	0	1	0
64	HART PD	0	0	0	0	0	1	1	0	0	0	0	0	2	0	37	7	31	0	0	5	0	0	0	5	2	17	1	50	6	0	0	3	1
64	HESPERIA PD	0	0	0	0	0	0	0	0	0	0	0	0	0	0	1	0	0	0	0	0	0	0	0	0	0	0	0	2	0	0	0	0	0
64	MSP	0	0	0	1	0	3	0	3	1	2	0	6	11	0	81	8	14	1	0	45	2	1	0	10	1	21	5	70	9	1	1	2	6
64	OCEANA CO SHER	0	0	0	0	0	5	1	0	1	0	0	5	5	0	92	16	3	2	0	41	10	0	0	19	2	22	6	74	5	1	0	3	0
64	PENTWATER PD	0	0	0	0	0	0	0	0	0	0	0	0	0	0	0	0	0	0	0	0	0	0	0	2	0	0	0	1	1	0	0	0	0
64	ROTHBURY PD	0	0	0	0	0	0	0	0	0	0	0	0	0	0	0	0	0	0	0	0	0	0	0	0	0	0	0	0	0	0	0	0	0
64	SHELBY PD	0	0	0	0	0	0	0	0	0	0	0	0	0	0	2	0	0	0	0	0	0	0	0	0	0	1	0	0	0	0	0	0	0
65	MSP	0	0	0	0	0	7	0	5	0	1	0	7	6	0	88	14	9	3	0	80	2	0	0	6	6	31	3	44	10	1	0	3	8
65	OGEMAW CO SHER	0	0	0	1	2	0	2	3	0	0	0	0	3	0	53	13	3	2	0	83	6	0	2	16	4	29	4	43	9	1	1	5	0
65	ROSE CITY PD	0	0	0	0	0	0	0	0	0	0	0	1	0	0	7	1	0	0	0	0	1	0	0	3	0	3	0	4	0	0	0	2	2
65	WEST BRANCH PD	0	0	0	0	0	1	0	0	0	0	0	2	3	0	34	6	9	1	0	6	1	1	1	29	4	17	5	34	2	1	0	6	1
66	MSP	0	0	0	0	2	3	1	0	1	0	1	2	0	0	16	5	3	1	0	21	0	1	0	3	0	2	1	8	2	0	0	0	2
66	ONTONAGON CO SHER	0	0	0	0	0	2	0	0	0	0	0	0	0	0	45	8	0	0	0	24	5	0	0	11	1	2	3	17	5	0	0	1	3
67	EVART PD	0	0	0	0	0	3	0	0	0	0	0	2	1	0	28	3	4	0	0	11	3	0	1	11	0	12	3	19	1	0	0	1	1
67	MARION PD	0	0	0	0	0	0	0	0	0	0	0	0	0	0	4	1	0	0	0	1	0	0	0	0	1	1	0	20	0	0	0	0	1
67	MSP	0	0	0	0	0	10	3	3	0	1	0	10	3	0	75	22	12	5	1	99	3	1	0	12	1	12	2	78	11	1	0	6	18
67	OSCEOLA CO SHER	0	0	0	0	0	0	1	0	0	0	0	0	2	0	31	1	1	0	0	15	4	1	0	4	0	15	1	10	3	0	0	0	1
67	REED CITY PD	0	0	0	0	0	0	0	0	0	0	0	0	2	2	9	5	4	0	0	7	2	0	0	5	1	1	0	1	2	0	0	0	0
68	MSP	0	0	0	0	1	2	0	5	0	0	1	4	3	0	5	4	2	0	0	7	0	0	0	4	0	2	0	4	3	0	0	1	6
68	OSCODA CO SHER	0	0	0	0	1	1	3	1	1	0	1	1	6	0	80	9	6	3	0	99	2	11	0	15	0	25	6	105	9	2	0	5	0
69	GAYLORD PD	0	0	0	1	0	1	1	0	0	1	0	1	4	1	37	5	0	1	0	23	3	0	2	56	2	49	8	68	11	0	0	5	8
69	MSP	0	0	0	4	0	9	1	4	0	1	0	8	3	1	81	21	14	3	0	69	1	6	0	35	0	15	1	35	11	0	0	1	4
69	OTSEGO CO SHER	1	0	0	1	0	0	0	2	0	1	0	0	0	0	37	3	6	0	0	32	8	0	0	7	0	15	1	40	3	0	0	1	1
70	GRAND HAVEN DPS	0	0	0	2	0	2	2	4	1	2	0	5	6	1	129	15	39	8	1	43	17	2	0	76	11	55	14	179	17	1	0	14	17

MICR data does not include all law enforcement agencies in the state.
MICR data as of May 5, 2002.

2001 MICR Report
Number of Offenses by File Class and Reporting Agency

		Group A File Classes																									Totals		
		26002	26003	26004	26005	27000	28000	29000	30001	30002	30003	35001	35002	36001	36002	37000	39001	39002	39003	39004	40001	40002	51000	52001	52002	52003			
County	Agency	Fraud- Credit Card/ Automatic Teller Machine	Fraud- Impersonation	Fraud- Welfare Fraud	Fraud- Wire Fraud	Embezzlement	Stolen Property	Damage to Property	Retail Fraud- Misrepresentation	Retail Fraud- Theft	Retail Fraud- Refund/ Exchange	Violation of Controlled Substance Act	Narcotic Equipment Violations	Sexual Penetration Nonforcible- Blood/ Affinity	Sexual Penetration Nonforcible- Other	Obscenity	Gambling- Betting/ Wagering	Gambling- Operating/ Promoting/ Assisting	Gambling- Equipment Violations	Gambling- Sports Tampering	Commercialized Sex- Prostitution	Commercialized Sex- Assisting/ Promoting Prostitution	Bribery	Weapons Offense- Concealed	Weapons Offense- Explosives	Weapons Offense- Other	**Group A Totals**	**Group B Totals**	**Total MICR Offenses**
63	WHITE LAKE TWP PD	13	0	0	0	3	0	201	1	43	1	31	14	0	0	0	0	0	0	0	0	0	0	0	57	1	**1173**	**1169**	**2342**
63	WIXOM PD	13	0	0	0	4	4	143	0	43	0	25	18	0	0	1	0	0	0	0	0	0	0	1	0	1	**789**	**672**	**1461**
63	WOLVERINE LAKE PD	0	0	0	0	0	0	24	0	0	0	11	3	0	0	0	0	0	0	0	0	0	0	0	0	0	**102**	**146**	**248**
64	HART PD	0	0	0	0	1	1	41	0	3	0	13	3	0	0	2	0	0	0	0	0	0	0	1	0	3	**237**	**313**	**550**
64	HESPERIA PD	0	0	0	0	0	0	0	0	0	0	4	0	0	0	0	0	0	0	0	0	0	0	0	0	0	**7**	**30**	**37**
64	MSP	3	0	1	0	2	3	59	0	3	0	40	11	0	0	1	0	0	0	0	0	0	0	1	3	3	**435**	**276**	**711**
64	OCEANA CO SHER	1	0	0	0	1	2	47	0	3	0	52	0	0	0	0	0	0	0	0	0	0	0	0	0	2	**421**	**371**	**792**
64	PENTWATER PD	0	0	0	0	0	0	1	0	0	0	1	0	0	0	0	0	0	0	0	0	0	0	0	0	0	**6**	**7**	**13**
64	ROTHBURY PD	0	0	0	0	0	0	0	0	0	0	0	0	0	0	0	0	0	0	0	0	0	0	0	0	0	**0**	**1**	**1**
64	SHELBY PD	0	0	0	0	0	0	0	0	0	0	0	0	0	0	0	0	0	0	0	0	0	0	0	0	0	**3**	**9**	**12**
65	MSP	1	1	0	1	3	0	55	0	3	0	53	15	0	0	1	0	0	0	0	0	0	0	6	2	11	**486**	**283**	**769**
65	OGEMAW CO SHER	2	1	0	0	0	7	51	1	1	0	46	1	0	0	1	0	0	0	0	0	0	0	1	0	1	**398**	**463**	**861**
65	ROSE CITY PD	0	0	0	1	0	0	5	0	2	0	2	0	0	0	0	0	0	0	0	0	0	0	0	0	1	**35**	**61**	**96**
65	WEST BRANCH PD	3	3	0	0	10	1	43	0	16	0	15	0	0	0	1	0	0	0	0	0	0	0	1	0	2	**259**	**651**	**910**
66	MSP	0	0	0	0	0	1	15	0	0	0	21	10	0	0	0	0	0	0	0	0	0	0	2	1	3	**128**	**90**	**218**
66	ONTONAGON CO SHER	0	0	0	0	0	0	42	0	0	0	7	0	0	0	0	0	0	0	0	0	0	0	1	0	0	**177**	**196**	**373**
67	EVART PD	0	0	0	0	0	0	35	0	2	0	1	0	0	0	0	0	0	0	0	0	0	0	0	0	1	**143**	**99**	**242**
67	MARION PD	0	0	0	0	0	0	12	0	2	0	0	0	0	0	0	0	0	0	0	0	0	0	0	0	0	**43**	**62**	**105**
67	MSP	8	1	0	0	3	0	75	0	2	0	36	16	0	0	1	0	0	0	0	0	0	0	1	2	7	**541**	**401**	**942**
67	OSCEOLA CO SHER	0	0	0	1	0	0	17	0	0	0	7	0	0	0	0	0	0	0	0	0	0	0	2	0	3	**120**	**278**	**398**
67	REED CITY PD	0	0	0	0	0	0	5	0	3	0	0	0	0	0	0	0	0	0	0	0	0	0	0	0	0	**49**	**15**	**64**
68	MSP	0	0	0	0	0	0	7	0	0	0	23	5	0	0	0	0	0	0	0	0	0	0	1	0	1	**91**	**42**	**133**
68	OSCODA CO SHER	1	0	0	0	2	0	123	1	10	0	19	0	0	0	1	0	0	0	0	0	0	0	4	0	3	**556**	**807**	**1363**
69	GAYLORD PD	1	1	0	0	11	2	51	2	36	0	21	6	0	0	0	0	0	0	0	0	0	0	0	0	2	**421**	**320**	**741**
69	MSP	4	2	0	0	2	4	82	0	2	0	98	50	0	0	0	0	0	0	0	0	0	0	6	3	4	**585**	**397**	**982**
69	OTSEGO CO SHER	0	0	0	0	0	0	44	0	0	0	6	0	0	0	0	0	0	0	0	0	0	0	0	1	2	**212**	**230**	**442**
70	GRAND HAVEN DPS	6	2	0	2	23	3	197	1	15	3	73	12	1	0	1	0	0	0	0	0	0	0	7	10	3	**1022**	**1246**	**2268**

MICR data does not include all law enforcement agencies in the state.
MICR data as of May 5, 2002.

2001 MICR Report
Number of Offenses by File Class and Reporting Agency

		Group A File Classes																																	
County	Agency	9001 Murder/ Nonnegligent Manslaugter (Voluntary)	9002 Negligent Homicide/ Manslaughter (Involuntary)	9004 Justifiable Homicide	10001 Kidnapping/ Abduction	10002 Parental Kidnapping	11001 Sexual Penetration Penis/ Vagina- CSC 1st Degree	11002 Sexual Penetration Penis/ Vagina- CSC 3rd Degree	11003 Sexual Penetration Oral/ Anal- CSC 1st Degree	11004 Sexual Penetration Oral/ Anal- CSC 3rd Degree	11005 Sexual Penetration Object- CSC 1st Degree	11006 Sexual Penetration Object- CSC 3rd Degree	11007 Sexual Contact Forcible- CSC 2nd Degree	11008 Sexual Contact Forcible- CSC 4th Degree	12000 Robbery	13001 Non-Aggravated Assault	13002 Aggravated/ Felonious Assault	13003 Intimidation/ Stalking	20000 Arson	21000 Extortion	22001 Burglary- Forced Entry	22002 Burglary- Entry Without Force (Intent to Commit)	23001 Larceny- Pocket Picking	23002 Larceny- Pursesnatching	23003 Larceny- Theft from Building	23004 Larceny- Theft from Coin-Operated Machine/ Device	23005 Larceny- Theft from Motor Vehicle	23006 Larceny- Theft of Motor Vehicle Parts/ Accessories	23007 Larceny- Other	24001 Motor Vehicle Theft	24002 Motor Vehicle as Stolen Property	24003 Motor Vehicle Fraud	25000 Forgery/ Counterfeiting	26001 Fraud- False Pretense/ Swindle/ Confidence Game
70	GVSU DPS	0	0	0	0	0	0	0	0	0	0	0	0	0	0	9	0	3	0	0	2	3	0	0	85	0	20	0	14	1	0	0	1	0
70	HOLLAND PD	0	0	0	4	3	21	4	1	2	3	0	20	12	23	412	76	407	6	0	128	23	0	1	152	0	206	33	409	54	0	1	35	41
70	HOPE COLLEGE PD	0	0	0	1	0	0	0	0	0	0	0	0	0	0	2	1	22	2	0	6	1	0	0	53	0	11	2	31	2	0	0	0	0
70	HUDSONVILLE PD	0	0	0	0	0	1	0	0	0	0	1	1	1	0	30	3	8	2	0	15	2	0	0	7	5	35	8	39	4	1	0	0	8
70	MSP	0	0	0	0	1	4	3	5	0	0	1	7	3	0	80	15	8	2	0	49	0	0	1	24	0	44	3	77	12	3	0	10	11
70	OTTAWA CO SHER	0	0	0	5	5	55	25	22	9	1	1	62	33	17	865	161	200	16	5	597	148	5	8	255	0	735	92	717	128	13	2	75	67
70	SPRING LAKE/FERRYSBURG PD	0	0	0	0	0	0	0	2	0	0	0	0	1	1	23	3	3	1	0	9	3	0	0	12	4	8	2	71	6	0	0	10	12
70	ZEELAND PD	1	0	0	0	0	0	0	0	0	0	0	0	0	0	13	0	0	0	0	2	0	0	0	2	1	6	0	0	1	0	0	0	0
71	MSP	0	0	0	0	0	3	1	1	0	1	0	0	2	0	4	1	2	0	0	18	0	0	0	3	1	3	0	6	2	0	0	0	6
71	ONAWAY PD	0	0	0	0	1	0	0	0	0	0	0	1	0	0	25	2	1	0	0	6	1	0	0	3	1	11	1	16	1	0	0	2	1
71	PRESQUE ISLE CO SHER	0	0	0	0	0	0	2	2	0	0	0	0	1	0	24	6	1	0	0	42	1	1	2	16	0	8	2	10	1	0	0	1	3
71	ROGERS CITY PD	0	0	0	0	0	0	0	0	0	0	0	0	0	0	11	0	1	0	0	1	1	0	1	3	0	3	1	5	0	0	0	0	0
72	DENTON TWP PD	0	0	0	0	0	0	1	0	0	0	0	1	1	0	23	2	0	0	0	10	4	0	0	13	12	28	2	25	4	0	0	0	1
72	GERRISH TWP PD	0	0	0	0	0	0	0	0	0	0	0	1	0	0	7	0	1	1	0	9	1	0	0	2	0	0	0	27	2	1	0	0	1
72	MSP	0	0	0	0	0	3	2	2	2	0	0	3	7	1	91	16	18	5	0	79	2	0	0	17	2	36	0	99	24	2	0	8	25
72	RICHFIELD TWP PD	0	0	0	0	0	0	0	0	0	0	0	0	0	0	5	0	0	1	0	14	1	1	0	14	0	8	2	18	2	0	0	0	0
72	ROSCOMMON CO SHER	0	0	0	1	0	9	2	4	1	3	0	8	0	0	142	11	17	5	1	45	10	1	0	26	2	29	6	113	23	0	0	6	9
73	BIRCH RUN PD	0	0	0	0	0	1	0	0	0	0	0	0	1	3	39	6	14	1	0	27	4	1	1	28	2	18	8	286	12	3	0	5	7
73	BRIDGEPORT TWP PD	0	0	0	1	0	2	2	0	1	0	0	0	10	2	125	13	78	3	0	54	12	0	0	51	4	73	4	61	27	3	0	17	6
73	BUENA VISTA TWP PD	0	0	0	0	0	0	1	0	0	0	0	0	0	2	37	11	12	4	0	43	2	2	1	17	0	13	4	26	5	1	0	13	2
73	CARROLLTON TWP PD	0	0	0	0	0	0	0	0	0	0	0	0	1	0	11	2	0	0	0	2	1	0	0	11	0	4	0	13	5	1	0	0	1
73	FRANKENMUTH PD	0	0	0	0	0	0	0	0	0	0	0	1	1	0	10	7	2	0	0	20	3	2	1	16	0	20	0	19	3	0	0	2	2
73	MSP	3	0	0	3	0	33	5	6	1	0	1	12	7	8	249	40	54	5	0	87	0	3	3	22	0	74	5	177	58	1	0	26	21
73	OAKLEY-BRADY PD	0	0	0	0	0	0	0	0	0	0	0	0	0	0	6	1	6	0	0	2	0	0	0	0	0	1	0	4	0	0	0	0	0
73	RICHLAND TWP PD	0	0	0	0	0	0	0	0	0	1	0	0	0	0	15	4	9	0	0	6	2	1	0	1	0	19	2	20	2	2	0	0	2
73	SAGINAW CO SHER	1	0	0	2	2	14	2	2	1	1	0	6	7	5	247	76	127	1	8	118	36	2	10	102	6	147	8	465	77	12	2	15	35
73	SAGINAW PD	8	1	0	14	7	69	6	11	4	3	0	23	21	190	1930	773	39	110	1	798	152	3	7	235	6	556	4	891	404	8	0	53	36

MICR data does not include all law enforcement agencies in the state.
MICR data as of May 5, 2002.

2001 MICR Report
Number of Offenses by File Class and Reporting Agency

		Group A File Classes																									Totals		
		26002	26003	26004	26005	27000	28000	29000	30001	30002	30003	35001	35002	36001	36002	37000	39001	39002	39003	39004	40001	40002	51000	52001	52002	52003			
County	Agency	Fraud- Credit Card/ Automatic Teller Machine	Fraud- Impersonation	Fraud- Welfare Fraud	Fraud- Wire Fraud	Embezzlement	Stolen Property	Damage to Property	Retail Fraud- Misrepresentation	Retail Fraud- Theft	Retail Fraud- Refund/ Exchange	Violation of Controlled Substance Act	Narcotic Equipment Violations	Sexual Penetration Nonforcible- Blood/ Affinity	Sexual Penetration Nonforcible- Other	Obscenity	Gambling- Betting/ Wagering	Gambling- Operating/ Promoting/ Assisting	Gambling- Equipment Violations	Gambling- Sports Tampering	Commercialized Sex- Prostitution	Commercialized Sex- Assisting/ Promoting Prostitution	Bribery	Weapons Offense- Concealed	Weapons Offense- Explosives	Weapons Offense- Other	**Group A Totals**	**Group B Totals**	**Total MICR Offenses**
70	GVSU DPS	5	0	0	0	1	2	40	0	1	0	18	3	0	0	0	0	0	0	0	0	0	0	2	1	0	**211**	**267**	**478**
70	HOLLAND PD	21	9	0	1	29	19	541	4	254	4	204	55	0	1	1	0	0	0	0	0	1	0	24	4	14	**3263**	**3313**	**6576**
70	HOPE COLLEGE PD	0	0	0	0	0	0	89	0	0	0	2	0	0	0	0	0	0	0	0	0	0	0	0	0	1	**226**	**42**	**268**
70	HUDSONVILLE PD	4	0	0	7	5	0	45	0	7	2	6	1	0	0	0	0	0	0	0	0	0	0	2	0	0	**250**	**140**	**390**
70	MSP	11	4	0	0	3	2	98	3	17	0	257	40	0	0	1	0	0	0	0	0	0	0	2	3	7	**811**	**428**	**1239**
70	OTTAWA CO SHER	56	11	0	2	97	42	1387	8	365	10	385	10	0	0	6	0	1	0	0	3	0	0	45	19	35	**6806**	**8604**	**15410**
70	SPRING LAKE/FERRYSBURG PD	3	1	0	0	6	0	48	0	5	1	15	6	0	0	1	0	0	0	0	0	0	0	0	5	0	**262**	**327**	**589**
70	ZEELAND PD	2	0	0	0	0	1	0	0	0	0	29	1	0	0	0	0	0	0	0	0	0	0	2	0	0	**61**	**189**	**250**
71	MSP	1	0	0	0	4	0	9	0	0	0	24	7	1	0	0	0	0	0	0	0	0	0	0	1	0	**101**	**72**	**173**
71	ONAWAY PD	1	0	0	0	0	0	34	0	5	0	0	0	0	0	0	0	0	0	0	0	0	0	0	0	1	**114**	**98**	**212**
71	PRESQUE ISLE CO SHER	0	0	0	0	0	0	52	0	0	0	6	0	0	0	0	0	0	0	0	0	0	0	0	1	0	**182**	**50**	**232**
71	ROGERS CITY PD	0	0	0	0	0	0	13	0	1	0	1	0	0	0	0	0	0	0	0	0	0	0	0	0	0	**42**	**55**	**97**
72	DENTON TWP PD	0	0	0	1	2	0	36	0	7	0	1	0	0	0	0	0	0	0	0	0	0	0	0	0	0	**174**	**87**	**261**
72	GERRISH TWP PD	0	0	0	0	0	1	27	0	2	0	8	1	0	0	0	0	0	0	0	0	0	0	1	1	2	**96**	**229**	**325**
72	MSP	2	4	1	0	7	2	110	2	16	0	136	25	0	0	1	0	0	0	0	0	0	1	6	2	6	**765**	**475**	**1240**
72	RICHFIELD TWP PD	0	0	0	0	0	1	24	0	7	0	2	0	0	0	0	0	0	0	0	0	0	0	0	0	0	**100**	**85**	**185**
72	ROSCOMMON CO SHER	1	1	0	0	8	4	109	0	12	2	73	0	0	0	1	0	0	0	0	0	0	0	5	2	5	**697**	**621**	**1318**
73	BIRCH RUN PD	4	0	0	0	10	2	37	3	75	1	43	4	0	0	0	0	0	0	0	0	0	0	2	1	0	**649**	**291**	**940**
73	BRIDGEPORT TWP PD	4	1	0	0	7	1	122	0	24	0	45	2	0	0	0	0	0	0	0	0	1	0	8	5	5	**774**	**493**	**1267**
73	BUENA VISTA TWP PD	1	1	0	0	1	0	42	0	9	0	2	0	0	0	0	0	0	0	0	0	0	1	2	0	2	**257**	**57**	**314**
73	CARROLLTON TWP PD	0	0	0	0	0	0	12	0	0	0	2	0	0	0	0	0	0	0	0	0	0	0	0	0	0	**66**	**50**	**116**
73	FRANKENMUTH PD	5	0	0	0	5	1	22	2	7	0	25	6	0	0	0	0	0	0	0	0	0	0	1	1	2	**186**	**224**	**410**
73	MSP	31	9	0	0	16	4	167	8	28	0	463	98	0	0	1	1	1	0	0	0	0	0	24	9	7	**1771**	**1246**	**3017**
73	OAKLEY-BRADY PD	0	0	0	0	0	0	7	0	0	0	0	0	0	0	0	0	0	0	0	0	0	0	0	0	0	**27**	**41**	**68**
73	RICHLAND TWP PD	2	0	0	1	0	0	31	0	0	0	11	0	0	0	0	0	0	0	0	0	0	0	2	1	1	**135**	**117**	**252**
73	SAGINAW CO SHER	14	11	0	2	5	9	459	1	57	1	197	9	0	1	4	0	0	0	0	0	1	0	15	7	7	**2337**	**1423**	**3760**
73	SAGINAW PD	20	15	4	3	10	8	1495	7	74	0	566	79	0	0	2	3	0	0	0	28	11	0	37	4	19	**8748**	**3297**	**12045**

MICR data does not include all law enforcement agencies in the state.
MICR data as of May 5, 2002.

2001 MICR Report
Number of Offenses by File Class and Reporting Agency

		Group A File Classes																																	
County	Agency	9001 Murder/ Nonnegligent Manslaugter (Voluntary)	9002 Negligent Homicide/ Manslaughter (Involuntary)	9004 Justifiable Homicide	10001 Kidnapping/ Abduction	10002 Parental Kidnapping	11001 Sexual Penetration Penis/ Vagina- CSC 1st Degree	11002 Sexual Penetration Penis/ Vagina- CSC 3rd Degree	11003 Sexual Penetration Oral/ Anal- CSC 1st Degree	11004 Sexual Penetration Oral/ Anal- CSC 3rd Degree	11005 Sexual Penetration Object- CSC 1st Degree	11006 Sexual Penetration Object- CSC 3rd Degree	11007 Sexual Contact Forcible- CSC 2nd Degree	11008 Sexual Contact Forcible- CSC 4th Degree	12000 Robbery	13001 Non-Aggravated Assault	13002 Aggravated/ Felonious Assault	13003 Intimidation/ Stalking	20000 Arson	21000 Extortion	22001 Burglary- Forced Entry	22002 Burglary- Entry Without Force (Intent to Commit)	23001 Larceny- Pocket Picking	23002 Larceny- Pursesnatching	23003 Larceny- Theft from Building	23004 Larceny- Theft from Coin-Operated Machine/ Device	23005 Larceny- Theft from Motor Vehicle	23006 Larceny- Theft of Motor Vehicle Parts/ Accessories	23007 Larceny- Other	24001 Motor Vehicle Theft	24002 Motor Vehicle as Stolen Property	24003 Motor Vehicle Fraud	25000 Forgery/ Counterfeiting	26001 Fraud- False Pretense/ Swindle/ Confidence Game
73	SAGINAW TWP PD	0	0	0	1	0	7	0	2	0	0	0	7	5	20	288	46	316	10	0	129	22	2	3	157	5	241	17	414	67	5	0	26	34
73	SVSU DPS	0	0	0	0	0	0	1	1	0	0	0	0	0	0	2	0	4	0	0	0	4	0	0	74	1	7	3	42	0	0	0	2	0
73	SAINT CHARLES PD	0	0	0	0	0	0	0	0	0	0	0	1	0	0	6	1	7	0	0	2	1	0	0	10	0	3	0	23	0	0	0	0	3
73	THOMAS TWP PD	0	0	0	0	0	0	1	2	0	0	0	2	1	1	62	13	70	2	0	33	11	0	4	23	0	39	8	136	8	0	1	6	3
73	TITTABAWASSEE TWP PD	0	0	0	0	0	0	0	0	0	0	0	0	0	1	19	1	2	0	0	10	2	0	0	4	0	6	1	243	1	0	0	0	2
74	ALGONAC PD	0	0	0	0	0	1	0	3	0	0	0	2	4	0	63	6	34	0	0	16	3	0	1	13	1	8	6	51	3	0	0	3	1
74	CAPAC PD	0	0	0	0	0	2	1	0	0	0	0	0	0	1	13	5	21	1	0	2	1	0	0	15	0	8	1	24	2	0	0	0	3
74	CLAY TWP PD	0	0	0	0	0	1	0	0	0	0	0	0	3	0	63	3	2	4	0	28	1	0	0	1	0	2	0	10	1	0	0	0	0
74	MARYSVILLE PD	0	0	0	0	0	3	0	0	0	0	0	1	2	2	39	3	0	0	0	18	6	0	1	34	0	45	5	98	9	0	0	10	24
74	MEMPHIS PD	0	0	0	0	0	0	0	0	0	0	0	0	1	0	3	0	2	0	0	1	0	0	0	1	0	0	2	18	0	0	0	0	0
74	MSP	1	0	0	0	1	7	0	2	0	1	0	3	3	2	183	19	11	6	0	91	6	1	1	20	5	51	3	86	32	2	0	2	8
74	PORT HURON PD	0	0	0	2	2	18	10	7	3	2	0	8	24	32	729	116	449	8	2	215	16	0	1	234	4	293	38	454	93	7	1	41	30
74	SAINT CLAIR CO SHER	0	0	0	5	2	32	1	19	3	2	0	32	8	10	518	107	447	29	3	435	57	3	2	234	6	278	71	568	160	33	0	59	88
74	SAINT CLAIR PD	0	0	0	0	0	2	1	0	1	0	0	0	1	0	28	4	0	1	0	13	2	0	0	8	0	28	2	42	9	0	0	0	5
74	YALE PD	0	0	0	0	0	1	2	0	0	0	0	1	1	0	36	9	10	1	0	1	4	0	0	1	0	4	3	20	1	0	0	0	0
75	BURR OAK PD	0	0	0	0	0	0	0	0	0	0	0	1	0	0	18	1	2	0	0	4	1	0	0	1	1	4	0	6	0	0	0	1	0
75	COLON PD	0	0	0	0	0	0	0	0	0	0	0	0	0	0	12	2	1	0	0	4	1	0	0	11	0	6	0	26	2	0	0	0	3
75	CONSTANTINE PD	0	0	0	0	0	2	0	1	1	1	0	0	0	0	48	12	14	1	0	9	1	1	0	9	0	18	1	40	6	0	0	1	0
75	MENDON PD	0	0	0	0	0	0	0	0	1	0	0	0	1	0	6	0	1	1	0	3	0	0	0	4	0	13	0	10	0	0	0	0	3
75	MSP	1	0	0	1	0	12	4	4	3	1	0	10	3	1	154	28	22	7	0	138	5	0	0	16	1	42	1	123	26	11	0	3	9
75	SAINT JOSEPH CO SHER	0	0	0	1	0	9	2	3	3	0	2	2	3	1	210	24	17	4	0	102	28	1	2	42	0	96	11	181	11	3	0	13	9
75	STURGIS PD	0	0	0	0	0	9	3	1	1	1	2	4	2	1	132	15	7	2	0	75	5	1	3	62	2	76	21	119	13	1	0	10	4
75	THREE RIVERS PD	1	0	0	2	1	9	4	1	1	1	0	4	4	11	180	32	24	4	0	52	16	4	0	82	3	122	9	154	12	3	0	21	15
75	WHITE PIGEON PD	0	0	0	0	0	0	0	0	0	0	0	1	0	0	19	3	1	0	0	8	2	0	0	2	1	7	0	20	0	0	0	0	2
76	BROWN CITY PD	0	0	0	0	0	1	0	0	0	0	0	0	0	0	13	2	0	1	0	6	5	0	0	5	0	5	1	10	5	0	0	0	0
76	CARSONVILLE PD	0	0	0	0	0	0	0	0	0	0	0	0	0	0	0	0	0	0	0	0	0	0	0	0	0	1	0	2	0	0	0	0	0
76	CROSWELL PD	0	0	0	0	0	1	1	0	1	1	0	0	1	0	32	1	4	0	0	11	0	0	0	24	0	4	5	19	0	0	0	2	0

MICR data does not include all law enforcement agencies in the state.
MICR data as of May 5, 2002.

2001 MICR Report
Number of Offenses by File Class and Reporting Agency

		Group A File Classes																									Totals		
		26002	26003	26004	26005	27000	28000	29000	30001	30002	30003	35001	35002	36001	36002	37000	39001	39002	39003	39004	40001	40002	51000	52001	52002	52003			
County	Agency	Fraud- Credit Card/ Automatic Teller Machine	Fraud- Impersonation	Fraud- Welfare Fraud	Fraud- Wire Fraud	Embezzlement	Stolen Property	Damage to Property	Retail Fraud- Misrepresentation	Retail Fraud- Theft	Retail Fraud- Refund/ Exchange	Violation of Controlled Substance Act	Narcotic Equipment Violations	Sexual Penetration Nonforcible- Blood/ Affinity	Sexual Penetration Nonforcible- Other	Obscenity	Gambling- Betting/ Wagering	Gambling- Operating/ Promoting/ Assisting	Gambling- Equipment Violations	Gambling- Sports Tampering	Commercialized Sex- Prostitution	Commercialized Sex- Assisting/ Promoting Prostitution	Bribery	Weapons Offense- Concealed	Weapons Offense- Explosives	Weapons Offense- Other	**Group A Totals**	**Group B Totals**	**Total MICR Offenses**
73	SAGINAW TWP PD	27	7	0	1	35	20	875	2	259	7	39	27	0	0	1	0	0	0	0	0	0	0	7	1	1	**3133**	**1082**	**4215**
73	SVSU DPS	4	0	0	0	0	0	64	0	0	1	6	0	0	0	1	0	0	0	0	0	0	0	0	1	0	**218**	**163**	**381**
73	SAINT CHARLES PD	0	0	0	0	2	0	22	0	2	0	0	0	0	0	0	0	0	0	0	0	0	0	0	0	0	**83**	**56**	**139**
73	THOMAS TWP PD	4	1	0	0	5	3	190	3	58	0	20	4	0	0	0	0	0	0	0	0	0	0	0	10	4	**728**	**379**	**1107**
73	TITTABAWASSEE TWP PD	2	1	0	0	0	0	38	1	0	0	9	1	0	0	0	0	0	0	0	0	0	0	1	1	1	**347**	**64**	**411**
74	ALGONAC PD	2	2	0	0	4	1	61	0	3	0	16	3	0	0	0	0	0	0	0	0	0	0	2	0	1	**314**	**225**	**539**
74	CAPAC PD	0	1	0	0	0	0	29	0	2	0	11	2	0	0	0	0	0	0	0	0	0	0	0	0	2	**147**	**111**	**258**
74	CLAY TWP PD	1	0	0	0	0	0	36	0	0	0	12	0	0	0	0	0	0	0	0	0	0	0	1	1	1	**171**	**186**	**357**
74	MARYSVILLE PD	9	1	0	0	7	1	108	0	10	0	20	4	0	0	0	0	0	0	0	0	0	0	2	3	0	**465**	**304**	**769**
74	MEMPHIS PD	0	0	0	0	0	0	12	0	0	0	2	2	0	0	0	0	0	0	0	0	0	0	0	0	1	**45**	**46**	**91**
74	MSP	12	7	12	2	5	0	160	0	0	0	153	28	0	0	1	0	1	0	0	1	0	0	6	4	3	**942**	**855**	**1797**
74	PORT HURON PD	28	4	0	25	18	14	693	2	32	0	147	44	0	0	3	0	0	1	0	4	0	0	19	0	34	**3907**	**1435**	**5342**
74	SAINT CLAIR CO SHER	49	7	1	4	52	19	742	3	220	5	519	1	1	0	0	0	0	0	0	0	0	0	6	5	21	**4867**	**3124**	**7991**
74	SAINT CLAIR PD	1	0	0	0	2	2	63	0	4	0	4	0	0	0	0	0	0	0	0	0	0	0	1	0	2	**226**	**202**	**428**
74	YALE PD	0	0	0	0	0	0	25	0	8	0	6	3	0	0	0	0	0	0	0	0	0	0	1	0	0	**138**	**133**	**271**
75	BURR OAK PD	0	0	0	0	0	0	9	0	0	0	1	1	0	0	0	0	0	0	0	0	0	0	0	0	2	**53**	**43**	**96**
75	COLON PD	0	0	0	0	1	0	18	0	1	0	5	1	0	0	0	0	0	0	0	0	0	0	0	0	0	**94**	**60**	**154**
75	CONSTANTINE PD	0	0	0	0	0	0	67	1	3	0	15	1	0	0	1	0	0	0	0	0	0	0	1	0	1	**256**	**187**	**443**
75	MENDON PD	0	0	0	0	1	1	7	0	0	0	0	0	0	0	0	0	0	0	0	0	0	0	1	1	0	**54**	**19**	**73**
75	MSP	1	2	0	0	5	8	89	0	6	0	75	29	0	0	0	0	0	0	0	0	0	0	7	2	8	**858**	**538**	**1396**
75	SAINT JOSEPH CO SHER	7	1	0	0	2	5	163	0	12	1	54	8	0	1	1	0	0	0	0	0	0	0	4	1	7	**1047**	**521**	**1568**
75	STURGIS PD	4	0	0	0	14	4	220	2	40	1	66	41	0	0	1	0	0	0	0	0	0	0	14	21	2	**1002**	**508**	**1510**
75	THREE RIVERS PD	7	1	0	0	14	5	237	8	101	1	58	13	0	0	0	0	0	0	0	0	0	1	12	4	2	**1236**	**929**	**2165**
75	WHITE PIGEON PD	0	0	0	0	1	0	13	0	7	0	18	0	0	0	0	0	0	0	0	0	0	0	1	0	0	**106**	**105**	**211**
76	BROWN CITY PD	0	0	0	0	0	0	21	0	2	2	5	2	0	0	0	0	0	0	0	0	0	0	0	0	0	**86**	**88**	**174**
76	CARSONVILLE PD	0	0	0	0	0	0	6	0	0	0	1	0	0	0	0	0	0	0	0	0	0	0	0	0	0	**10**	**2**	**12**
76	CROSWELL PD	1	0	0	0	0	1	29	0	2	0	4	0	0	0	1	0	0	0	0	0	0	0	0	1	0	**146**	**136**	**282**

MICR data does not include all law enforcement agencies in the state.
MICR data as of May 5, 2002.

2001 MICR Report
Number of Offenses by File Class and Reporting Agency

		Group A File Classes																																	
		9001	9002	9004	10001	10002	11001	11002	11003	11004	11005	11006	11007	11008	12000	13001	13002	13003	20000	21000	22001	22002	23001	23002	23003	23004	23005	23006	23007	24001	24002	24003	25000	26001
County	Agency	Murder/ Nonnegligent Manslaugter (Voluntary)	Negligent Homicide/ Manslaughter (Involuntary)	Justifiable Homicide	Kidnapping/ Abduction	Parental Kidnapping	Sexual Penetration Penis/ Vagina- CSC 1st Degree	Sexual Penetration Penis/ Vagina- CSC 3rd Degree	Sexual Penetration Oral/ Anal- CSC 1st Degree	Sexual Penetration Oral/ Anal- CSC 3rd Degree	Sexual Penetration Object- CSC 1st Degree	Sexual Penetration Object- CSC 3rd Degree	Sexual Contact Forcible- CSC 2nd Degree	Sexual Contact Forcible- CSC 4th Degree	Robbery	Non-Aggravated Assault	Aggravated/ Felonious Assault	Intimidation/ Stalking	Arson	Extortion	Burglary- Forced Entry	Burglary- Entry Without Force (Intent to Commit)	Larceny- Pocket Picking	Larceny- Pursesnatching	Larceny- Theft from Building	Larceny- Theft from Coin-Operated Machine/ Device	Larceny- Theft from Motor Vehicle	Larceny- Theft of Motor Vehicle Parts/ Accessories	Larceny- Other	Motor Vehicle Theft	Motor Vehicle as Stolen Property	Motor Vehicle Fraud	Forgery/ Counterfeiting	Fraud- False Pretense/ Swindle/ Confidence Game
76	LEXINGTON PD	0	0	0	0	0	0	0	0	0	0	0	1	1	0	3	1	1	1	0	8	1	0	0	4	0	5	2	7	1	0	0	0	1
76	MARLETTE PD	0	0	0	1	0	0	1	0	0	0	1	1	1	0	32	7	2	1	0	13	1	0	1	12	0	15	3	18	5	2	0	2	2
76	MSP	0	1	0	0	0	7	3	5	1	1	0	8	3	0	113	11	6	3	0	73	3	0	0	17	0	18	1	86	19	2	0	3	6
76	PECK PD	0	0	0	0	0	0	0	0	0	0	0	0	0	0	2	0	0	1	0	0	0	0	0	3	0	1	1	2	0	0	0	1	0
76	PORT SANILAC PD	0	0	0	0	0	0	0	0	0	0	0	0	0	0	1	0	0	0	0	1	0	0	0	0	0	2	0	2	0	0	0	0	0
76	SANDUSKY PD	0	0	0	0	0	3	0	0	0	0	0	0	2	0	42	2	8	1	0	10	6	0	1	18	0	23	5	46	4	0	0	5	5
76	SANILAC CO SHER	0	0	0	0	1	2	0	3	2	1	0	0	7	0	101	18	9	3	0	61	15	0	0	21	0	27	9	96	15	0	0	5	2
77	MSP	0	0	0	0	1	3	0	0	0	1	0	4	3	0	35	6	6	2	0	43	3	0	0	9	0	6	1	46	2	1	0	2	7
77	SCHOOLCRAFT CO SHER	0	0	0	0	0	0	0	0	0	0	0	0	0	0	1	1	0	0	0	0	1	0	0	0	0	0	0	1	0	0	0	0	0
78	CORUNNA PD	0	0	0	0	0	0	1	0	0	0	0	0	2	1	27	2	1	0	0	16	3	0	0	12	0	20	12	16	2	0	0	2	3
78	DURAND PD	0	0	0	0	0	1	0	0	0	0	0	2	1	1	56	9	1	0	0	17	4	0	0	11	1	25	5	28	0	0	0	1	0
78	LAINGSBURG PD	0	0	0	0	0	0	0	0	0	0	0	0	0	0	0	0	0	0	0	0	0	0	0	1	0	0	0	0	0	0	0	0	0
78	LENNON PD	0	0	0	0	0	0	0	0	0	0	0	0	0	0	2	0	0	1	0	2	0	0	0	0	0	1	0	1	2	1	0	0	0
78	MORRICE PD	0	0	0	0	0	1	0	0	0	0	0	0	0	0	0	0	1	1	0	2	1	0	0	4	0	11	3	13	0	0	0	2	0
78	MSP	0	0	0	0	0	9	3	7	1	1	0	6	4	0	87	13	9	5	1	49	1	2	0	20	2	31	1	43	9	1	0	2	7
78	NEW LOTHROP PD	0	0	0	0	0	0	0	0	0	0	0	0	0	0	0	0	1	0	0	0	0	0	0	3	0	2	0	3	0	0	0	0	0
78	OWOSSO PD	0	0	0	1	2	10	2	4	2	1	1	8	6	5	230	27	28	7	0	51	33	0	0	17	2	189	3	219	30	1	0	6	8
78	PERRY PD	0	0	0	0	0	0	0	0	0	0	0	2	3	1	22	2	16	1	0	6	0	0	0	11	0	11	2	40	3	1	0	1	1
78	SHIAWASSEE CO SHER	0	0	0	1	0	28	0	5	0	1	0	46	14	4	207	46	21	5	1	106	32	0	0	35	6	83	9	125	30	1	0	8	13
78	VERNON PD	0	0	0	0	0	0	0	0	0	0	0	0	0	0	3	0	0	0	0	1	1	0	0	0	0	0	0	1	0	0	0	1	1
79	AKRON PD	0	0	0	0	0	0	0	0	0	0	0	0	0	0	3	1	0	0	0	1	0	0	0	3	0	3	0	1	0	0	0	0	0
79	CARO PD	0	0	0	0	0	1	0	0	0	0	0	1	2	2	94	3	15	0	0	32	7	1	0	29	0	35	2	52	12	0	0	5	3
79	CASS CITY PD	0	0	0	0	0	0	0	0	0	0	0	0	0	0	15	2	2	0	0	4	0	0	1	5	0	10	2	28	4	0	0	0	0
79	KINGSTON PD	0	0	0	0	0	0	0	0	0	0	0	0	0	0	8	0	0	1	0	2	0	0	0	3	2	2	0	3	1	0	0	0	0
79	MAYVILLE PD	0	0	0	0	0	1	3	0	0	0	0	0	0	0	16	1	5	1	0	4	0	0	0	10	0	9	0	6	3	0	0	2	0
79	MSP	0	0	0	2	2	20	1	8	0	1	0	19	2	2	150	16	19	7	0	79	0	0	0	21	1	24	3	56	23	1	0	13	17
79	REESE PD	0	0	0	0	0	0	0	0	0	0	0	0	0	0	4	0	3	0	0	1	0	0	0	0	0	3	0	6	0	0	0	1	1

MICR data does not include all law enforcement agencies in the state.
MICR data as of May 5, 2002.

2001 MICR Report
Number of Offenses by File Class and Reporting Agency

		Group A File Classes																									Totals		
		26002	26003	26004	26005	27000	28000	29000	30001	30002	30003	35001	35002	36001	36002	37000	39001	39002	39003	39004	40001	40002	51000	52001	52002	52003			
County	Agency	Fraud- Credit Card/ Automatic Teller Machine	Fraud- Impersonation	Fraud- Welfare Fraud	Fraud- Wire Fraud	Embezzlement	Stolen Property	Damage to Property	Retail Fraud- Misrepresentation	Retail Fraud- Theft	Retail Fraud- Refund/ Exchange	Violation of Controlled Substance Act	Narcotic Equipment Violations	Sexual Penetration Nonforcible- Blood/ Affinity	Sexual Penetration Nonforcible- Other	Obscenity	Gambling- Betting/ Wagering	Gambling- Operating/ Promoting/ Assisting	Gambling- Equipment Violations	Gambling- Sports Tampering	Commercialized Sex- Prostitution	Commercialized Sex- Assisting/ Promoting Prostitution	Bribery	Weapons Offense- Concealed	Weapons Offense- Explosives	Weapons Offense- Other	**Group A Totals**	**Group B Totals**	**Total MICR Offenses**
76	LEXINGTON PD	0	0	0	0	1	0	14	0	0	0	2	0	0	0	0	0	0	0	0	0	0	0	0	0	1	**55**	**36**	**91**
76	MARLETTE PD	1	1	0	0	0	2	50	3	0	0	7	1	0	0	0	0	0	0	0	0	0	0	1	0	2	**189**	**117**	**306**
76	MSP	4	0	0	0	2	0	81	0	6	0	43	9	0	0	1	0	0	0	0	0	0	0	0	5	6	**547**	**439**	**986**
76	PECK PD	0	0	0	0	0	0	2	0	0	0	3	0	0	0	0	0	0	0	0	0	0	0	0	0	0	**16**	**32**	**48**
76	PORT SANILAC PD	0	0	0	0	0	1	4	0	0	0	2	0	0	0	1	0	0	0	0	0	0	0	0	0	0	**14**	**21**	**35**
76	SANDUSKY PD	1	0	0	1	3	1	55	0	2	0	30	7	0	0	0	0	0	0	0	0	0	0	1	1	1	**284**	**227**	**511**
76	SANILAC CO SHER	2	0	0	0	0	1	175	0	2	0	62	1	0	0	0	0	0	0	0	0	0	0	8	0	2	**651**	**782**	**1433**
77	MSP	1	0	0	3	1	0	44	0	0	0	30	15	0	0	0	0	0	0	0	0	0	0	2	1	3	**281**	**209**	**490**
77	SCHOOLCRAFT CO SHER	0	0	0	0	0	0	0	0	0	0	2	0	0	0	0	0	0	0	0	0	0	0	0	0	0	**6**	**10**	**16**
78	CORUNNA PD	3	0	0	0	10	0	42	1	4	0	9	2	0	0	0	0	0	0	0	0	0	0	1	0	2	**194**	**105**	**299**
78	DURAND PD	2	0	0	0	1	1	27	0	3	0	21	0	0	0	0	0	0	0	0	0	0	0	3	1	1	**223**	**197**	**420**
78	LAINGSBURG PD	0	0	0	0	0	0	0	0	0	0	0	0	0	0	0	0	0	0	0	0	0	0	0	0	0	**1**	**0**	**1**
78	LENNON PD	0	0	0	0	0	0	1	0	0	0	0	0	0	0	0	0	0	0	0	0	0	0	0	0	0	**11**	**9**	**20**
78	MORRICE PD	0	0	0	0	0	0	18	0	1	0	0	0	0	0	1	0	0	0	0	0	0	0	0	0	1	**60**	**21**	**81**
78	MSP	3	3	1	0	6	4	102	2	28	0	131	27	0	0	0	0	0	0	0	0	0	0	3	1	8	**633**	**366**	**999**
78	NEW LOTHROP PD	0	0	0	0	0	0	2	0	0	0	0	0	0	0	0	0	0	0	0	0	0	0	0	0	0	**11**	**13**	**24**
78	OWOSSO PD	10	0	0	0	0	2	330	0	8	0	39	0	0	0	0	0	0	0	0	0	0	0	4	2	6	**1294**	**455**	**1749**
78	PERRY PD	1	1	0	0	0	0	28	0	6	0	7	0	0	0	0	0	0	0	0	0	0	0	4	0	0	**170**	**205**	**375**
78	SHIAWASSEE CO SHER	7	1	0	3	5	2	201	0	55	0	30	3	0	1	2	0	0	0	0	0	0	0	4	1	9	**1151**	**1005**	**2156**
78	VERNON PD	1	0	0	0	0	0	1	0	0	0	2	0	0	0	0	0	0	0	0	0	0	0	0	0	0	**12**	**6**	**18**
79	AKRON PD	0	0	0	0	0	0	11	0	0	0	0	0	0	0	0	0	0	0	0	0	0	0	0	0	1	**24**	**26**	**50**
79	CARO PD	0	0	0	0	2	2	65	8	38	0	14	0	0	0	2	0	0	0	0	0	0	0	2	2	1	**432**	**453**	**885**
79	CASS CITY PD	1	0	0	0	0	0	44	0	1	0	5	0	0	0	0	0	0	0	0	0	0	0	0	0	0	**124**	**173**	**297**
79	KINGSTON PD	0	0	0	0	1	0	14	0	0	0	1	0	0	0	0	0	0	0	0	0	0	0	0	0	0	**38**	**36**	**74**
79	MAYVILLE PD	0	0	0	0	0	0	19	0	3	0	4	0	0	0	0	0	0	0	0	0	0	0	0	2	0	**89**	**100**	**189**
79	MSP	0	4	0	0	1	1	82	0	0	0	119	50	0	0	0	0	0	0	0	0	0	0	3	4	15	**766**	**560**	**1326**
79	REESE PD	0	0	0	0	0	0	8	0	1	0	2	0	0	0	0	0	0	0	0	0	0	0	0	0	0	**30**	**54**	**84**

MICR data does not include all law enforcement agencies in the state.
MICR data as of May 5, 2002.

2001 MICR Report
Number of Offenses by File Class and Reporting Agency

		Group A File Classes																																	
County	Agency	9001 Murder/ Nonnegligent Manslaugter (Voluntary)	9002 Negligent Homicide/ Manslaughter (Involuntary)	9004 Justifiable Homicide	10001 Kidnapping/ Abduction	10002 Parental Kidnapping	11001 Sexual Penetration Penis/ Vagina- CSC 1st Degree	11002 Sexual Penetration Penis/ Vagina- CSC 3rd Degree	11003 Sexual Penetration Oral/ Anal- CSC 1st Degree	11004 Sexual Penetration Oral/ Anal- CSC 3rd Degree	11005 Sexual Penetration Object- CSC 1st Degree	11006 Sexual Penetration Object- CSC 3rd Degree	11007 Sexual Contact Forcible- CSC 2nd Degree	11008 Sexual Contact Forcible- CSC 4th Degree	12000 Robbery	13001 Non-Aggravated Assault	13002 Aggravated/ Felonious Assault	13003 Intimidation/ Stalking	20000 Arson	21000 Extortion	22001 Burglary- Forced Entry	22002 Burglary- Entry Without Force (Intent to Commit)	23001 Larceny- Pocket Picking	23002 Larceny- Pursesnatching	23003 Larceny- Theft from Building	23004 Larceny- Theft from Coin-Operated Machine/ Device	23005 Larceny- Theft from Motor Vehicle	23006 Larceny- Theft of Motor Vehicle Parts/ Accessories	23007 Larceny- Other	24001 Motor Vehicle Theft	24002 Motor Vehicle as Stolen Property	24003 Motor Vehicle Fraud	25000 Forgery/ Counterfeiting	26001 Fraud- False Pretense/ Swindle/ Confidence Game
79	TUSCOLA CO SHER	0	1	1	2	1	5	3	1	3	1	0	4	1	1	214	18	3	3	0	80	11	40	0	19	2	32	7	48	20	0	0	3	5
79	VASSAR PD	0	0	0	0	0	0	0	1	0	0	0	1	1	1	7	1	2	0	0	2	0	0	0	5	0	7	1	14	0	0	0	0	0
80	BANGOR PD	0	0	0	0	0	1	1	0	0	0	0	1	1	4	75	12	3	0	0	17	3	3	0	22	0	13	2	54	5	0	0	2	1
80	BLOOMINGDALE PD	0	0	0	0	0	0	1	0	0	1	0	1	0	0	20	3	7	0	0	2	1	0	0	17	0	3	0	6	2	0	1	0	2
80	COVERT TWP PD	0	0	0	0	1	2	2	1	0	0	0	2	0	0	60	18	1	6	0	45	2	7	0	14	0	3	2	32	15	1	0	0	2
80	DECATUR PD	0	0	0	0	0	2	0	0	0	0	0	0	2	0	66	11	19	2	0	15	10	0	0	27	0	35	6	29	2	0	0	5	3
80	HARTFORD PD	0	0	0	0	0	5	0	0	0	0	0	0	0	1	102	15	24	0	0	20	11	0	0	15	2	19	4	58	4	4	0	9	8
80	LAWRENCE PD	0	0	0	0	0	0	0	0	0	0	0	0	2	0	32	6	10	1	0	4	4	0	0	25	1	12	1	43	1	1	0	4	1
80	LAWTON PD	0	0	0	0	0	1	0	0	0	0	0	0	0	0	26	5	3	2	0	14	1	0	0	4	0	9	3	33	4	0	0	0	1
80	MATTAWAN PD	0	0	0	0	0	0	0	0	0	0	0	0	0	0	13	1	0	2	0	9	3	0	0	4	0	20	0	35	2	0	0	2	0
80	MSP	2	0	0	2	3	23	2	5	1	1	0	14	4	4	268	59	26	16	1	280	2	2	0	37	3	108	12	192	65	20	0	14	14
80	PAW PAW PD	0	0	0	0	1	0	0	0	0	0	0	0	1	2	62	9	8	1	0	13	7	2	1	34	0	38	8	87	16	0	0	2	5
80	SOUTH HAVEN PD	0	0	0	1	0	0	0	0	0	0	0	4	3	8	142	26	28	3	0	51	8	3	1	53	5	78	5	115	18	0	1	21	12
80	VAN BUREN CO SHER	1	0	0	2	0	6	1	2	1	1	0	5	2	2	263	44	69	5	2	193	19	2	2	42	3	60	11	209	51	10	0	5	8
81	CHELSEA PD	0	0	0	0	0	0	1	0	0	0	0	2	1	0	33	3	9	0	0	18	6	0	0	18	2	23	3	92	14	2	0	18	6
81	EMU PD	0	0	0	0	0	0	1	0	0	0	0	0	2	2	19	4	0	4	0	6	0	0	0	223	5	121	13	46	10	2	0	6	16
81	HUDSON MILLS METPK RANG DIV	0	0	0	0	0	0	0	0	0	0	0	0	0	0	0	0	0	0	0	0	0	0	0	0	0	1	0	1	0	0	0	0	0
81	MILAN PD	0	0	0	0	0	2	0	0	0	0	0	0	1	1	29	9	11	2	0	5	1	0	1	11	0	10	1	47	1	0	0	6	8
81	MSP	3	0	0	2	2	4	2	4	2	0	0	3	2	4	96	30	6	10	1	115	5	1	0	32	0	47	5	68	35	13	0	8	7
81	NORTHFIELD TWP PD	1	0	0	0	0	1	2	1	1	0	0	4	2	3	89	18	34	3	0	33	17	1	0	23	1	34	12	86	21	3	0	4	6
81	PITTSFIELD TWP PD	0	0	0	1	0	5	0	1	1	4	0	3	1	20	193	39	58	3	0	98	45	3	6	90	1	186	47	174	113	5	3	32	13
81	SALINE PD	0	0	0	1	0	1	1	0	0	0	0	1	2	2	69	11	20	6	0	19	4	3	2	45	1	38	8	69	9	0	0	3	3
81	U of M ANN ARBOR DPS	0	0	0	0	0	2	3	0	0	1	0	0	3	9	115	11	25	10	0	89	14	2	0	1216	8	205	18	188	20	0	0	12	21
81	WASHTENAW CO SHER	6	0	0	3	0	43	1	4	1	0	1	12	9	82	945	182	123	35	0	653	65	3	6	372	0	494	0	136	360	81	1	48	35
81	YPSILANTI PD	3	0	0	2	0	17	2	4	0	4	2	3	12	70	390	132	99	16	2	240	45	9	7	204	0	282	29	219	175	20	0	20	32
82	ALLEN PARK PD	0	0	0	0	0	6	1	0	0	0	0	1	6	15	70	20	23	6	0	126	0	10	0	43	1	172	0	183	84	0	0	5	62
82	BELLEVILLE PD	0	0	0	1	0	0	0	0	0	0	0	0	1	0	21	5	17	0	0	1	1	0	0	17	0	35	0	18	0	0	0	0	1

MICR data does not include all law enforcement agencies in the state.
MICR data as of May 5, 2002.

2001 MICR Report
Number of Offenses by File Class and Reporting Agency

		Group A File Classes																									Totals		
		26002	26003	26004	26005	27000	28000	29000	30001	30002	30003	35001	35002	36001	36002	37000	39001	39002	39003	39004	40001	40002	51000	52001	52002	52003			
County	Agency	Fraud- Credit Card/ Automatic Teller Machine	Fraud- Impersonation	Fraud- Welfare Fraud	Fraud- Wire Fraud	Embezzlement	Stolen Property	Damage to Property	Retail Fraud- Misrepresentation	Retail Fraud- Theft	Retail Fraud- Refund/ Exchange	Violation of Controlled Substance Act	Narcotic Equipment Violations	Sexual Penetration Nonforcible- Blood/ Affinity	Sexual Penetration Nonforcible- Other	Obscenity	Gambling- Betting/ Wagering	Gambling- Operating/ Promoting/ Assisting	Gambling- Equipment Violations	Gambling- Sports Tampering	Commercialized Sex- Prostitution	Commercialized Sex- Assisting/ Promoting Prostitution	Bribery	Weapons Offense- Concealed	Weapons Offense- Explosives	Weapons Offense- Other	**Group A Totals**	**Group B Totals**	**Total MICR Offenses**
79	TUSCOLA CO SHER	0	0	0	0	1	1	122	0	1	0	34	0	0	0	0	0	0	0	0	0	0	0	5	0	8	**701**	**698**	**1399**
79	VASSAR PD	0	0	0	0	1	0	32	0	2	1	5	0	0	0	0	0	0	0	0	0	0	0	0	0	0	**84**	**109**	**193**
80	BANGOR PD	1	0	0	0	2	3	57	0	19	0	18	0	0	0	1	0	0	0	0	0	0	0	1	3	2	**327**	**154**	**481**
80	BLOOMINGDALE PD	0	0	0	0	0	1	18	0	0	0	10	0	0	0	1	0	0	0	0	0	0	0	0	3	1	**101**	**62**	**163**
80	COVERT TWP PD	1	0	2	0	1	2	44	0	0	0	10	0	0	0	0	0	0	0	0	0	0	0	4	0	0	**280**	**365**	**645**
80	DECATUR PD	0	0	0	0	0	5	43	0	1	0	19	1	0	0	1	0	0	0	0	0	0	0	4	2	3	**313**	**277**	**590**
80	HARTFORD PD	0	1	0	0	4	4	72	0	21	0	7	0	0	0	0	0	0	0	0	0	0	0	3	2	4	**419**	**365**	**784**
80	LAWRENCE PD	1	0	0	0	0	0	54	0	1	0	7	0	0	0	6	0	0	0	0	0	0	0	1	2	4	**224**	**163**	**387**
80	LAWTON PD	0	0	0	0	3	1	33	0	2	0	21	1	0	0	0	0	0	0	0	0	0	0	4	0	1	**172**	**233**	**405**
80	MATTAWAN PD	0	0	0	0	0	0	47	0	3	0	7	0	0	0	0	0	0	0	0	0	0	0	0	0	0	**148**	**70**	**218**
80	MSP	16	5	0	0	4	10	283	0	4	0	244	68	0	0	0	1	0	0	0	0	0	0	12	7	23	**1857**	**1445**	**3302**
80	PAW PAW PD	0	0	0	0	2	5	110	0	15	1	18	4	0	0	0	0	0	0	0	0	0	0	0	3	6	**461**	**572**	**1033**
80	SOUTH HAVEN PD	2	2	0	1	20	2	219	1	79	2	55	4	0	0	0	0	0	0	0	0	0	0	3	23	4	**1003**	**909**	**1912**
80	VAN BUREN CO SHER	4	3	0	1	3	2	214	1	10	1	98	2	0	0	1	0	0	0	0	0	0	0	6	6	24	**1397**	**1275**	**2672**
81	CHELSEA PD	2	0	0	0	6	9	64	0	12	0	14	0	0	0	0	0	0	0	0	0	0	0	0	0	0	**358**	**255**	**613**
81	EMU PD	6	0	0	0	0	6	100	0	2	0	32	22	0	0	0	0	0	0	0	0	0	0	2	0	3	**653**	**445**	**1098**
81	HUDSON MILLS METPK RANG DIV	0	0	0	0	0	0	4	0	0	0	0	0	0	0	0	0	0	0	0	0	0	0	0	0	0	**6**	**2**	**8**
81	MILAN PD	1	0	0	0	3	0	42	1	4	0	0	0	0	0	0	0	0	0	0	0	0	0	0	4	0	**201**	**256**	**457**
81	MSP	15	8	0	0	3	3	95	0	1	0	443	172	0	0	1	0	0	0	0	1	0	0	7	1	7	**1264**	**983**	**2247**
81	NORTHFIELD TWP PD	4	3	0	0	3	7	112	0	6	0	21	0	0	0	1	0	0	0	0	0	0	0	2	0	2	**561**	**298**	**859**
81	PITTSFIELD TWP PD	55	8	0	1	33	7	213	18	248	2	38	0	0	0	0	0	0	0	0	0	0	0	7	1	4	**1780**	**508**	**2288**
81	SALINE PD	4	2	0	1	4	4	122	0	10	0	38	0	1	0	0	0	0	0	0	0	0	0	3	3	0	**510**	**437**	**947**
81	U of M ANN ARBOR DPS	19	7	0	0	7	27	392	0	11	0	112	5	0	0	1	0	0	0	0	0	0	0	3	5	3	**2564**	**615**	**3179**
81	WASHTENAW CO SHER	54	6	0	6	47	24	336	1	159	4	228	7	0	0	0	0	0	0	0	0	0	0	44	21	19	**4657**	**1482**	**6139**
81	YPSILANTI PD	20	3	0	1	13	15	563	0	32	0	212	106	0	0	0	0	0	0	0	18	0	0	17	2	12	**3054**	**2194**	**5248**
82	ALLEN PARK PD	0	0	0	0	7	17	254	0	27	0	72	19	0	0	1	0	0	0	0	0	0	0	10	0	1	**1242**	**1457**	**2699**
82	BELLEVILLE PD	0	0	0	0	0	1	33	1	1	0	4	0	0	0	0	0	0	0	0	0	0	0	0	1	0	**159**	**95**	**254**

MICR data does not include all law enforcement agencies in the state.
MICR data as of May 5, 2002.

2001 MICR Report
Number of Offenses by File Class and Reporting Agency

		Group A File Classes																																	
		9001	9002	9004	10001	10002	11001	11002	11003	11004	11005	11006	11007	11008	12000	13001	13002	13003	20000	21000	22001	22002	23001	23002	23003	23004	23005	23006	23007	24001	24002	24003	25000	26001
County	Agency	Murder/ Nonnegligent Manslaugter (Voluntary)	Negligent Homicide/ Manslaughter (Involuntary)	Justifiable Homicide	Kidnapping/ Abduction	Parental Kidnapping	Sexual Penetration Penis/ Vagina- CSC 1st Degree	Sexual Penetration Penis/ Vagina- CSC 3rd Degree	Sexual Penetration Oral/ Anal- CSC 1st Degree	Sexual Penetration Oral/ Anal- CSC 3rd Degree	Sexual Penetration Object- CSC 1st Degree	Sexual Penetration Object- CSC 3rd Degree	Sexual Contact Forcible- CSC 2nd Degree	Sexual Contact Forcible- CSC 4th Degree	Robbery	Non-Aggravated Assault	Aggravated/ Felonious Assault	Intimidation/ Stalking	Arson	Extortion	Burglary- Forced Entry	Burglary- Entry Without Force (Intent to Commit)	Larceny- Pocket Picking	Larceny- Pursesnatching	Larceny- Theft from Building	Larceny- Theft from Coin-Operated Machine/ Device	Larceny- Theft from Motor Vehicle	Larceny- Theft of Motor Vehicle Parts/ Accessories	Larceny- Other	Motor Vehicle Theft	Motor Vehicle as Stolen Property	Motor Vehicle Fraud	Forgery/ Counterfeiting	Fraud- False Pretense/ Swindle/ Confidence Game
82	BROWNSTOWN TWP PD	0	0	0	2	1	3	1	7	0	1	1	3	1	11	266	55	75	9	0	104	32	4	1	52	1	132	63	177	83	18	1	15	14
82	CANTON TWP PD	1	0	0	4	2	9	2	2	0	0	0	12	15	25	343	46	34	22	1	208	35	4	5	91	3	163	97	806	166	0	0	27	63
82	DEARBORN HEIGHTS PD	0	0	0	1	2	9	2	3	1	1	0	8	19	37	518	76	267	7	0	275	4	8	3	220	0	219	79	185	312	15	0	6	34
82	DEARBORN PD	3	0	0	9	5	21	3	4	3	1	1	0	17	162	481	705	1056	14	5	442	93	18	43	1751	4	586	207	636	1179	204	19	53	270
82	FLAT ROCK PD	0	0	0	0	1	1	0	3	0	1	1	2	4	5	157	19	81	0	1	28	13	0	0	55	4	37	26	55	40	11	0	3	2
82	GARDEN CITY PD	0	0	0	1	1	9	1	0	0	0	0	3	2	9	279	42	48	2	0	107	11	2	5	25	4	83	67	151	100	2	1	13	44
82	GIBRALTAR PD	0	0	0	0	0	2	0	0	0	0	0	0	0	0	34	2	33	1	0	4	1	0	0	14	0	22	9	31	6	0	0	4	6
82	GROSSE ILE TWP PD	0	0	0	0	0	1	0	0	0	0	0	1	0	0	11	0	1	1	0	8	0	0	2	17	1	20	4	26	2	0	0	2	2
82	GROSSE POINTE FARMS PD	0	0	0	0	0	0	0	1	0	0	0	0	1	4	42	1	0	0	0	13	1	0	0	51	0	24	1	48	21	2	0	3	3
82	GROSSE POINTE PARK PD	0	0	0	0	0	0	1	0	1	0	0	0	1	8	23	3	0	0	0	24	0	0	1	12	0	37	12	166	62	15	0	2	0
82	GROSSE POINTE PD	0	0	0	0	0	0	0	0	0	0	0	0	0	0	3	0	1	0	0	2	1	0	0	35	0	17	0	36	9	0	0	0	1
82	GROSSE POINTE SHORES PD	0	0	0	0	0	0	0	0	0	0	0	0	0	0	0	0	0	0	0	2	1	0	0	0	0	0	1	4	2	0	0	0	0
82	GROSSE POINTE WOODS PD	0	0	0	0	0	0	0	1	1	0	0	0	2	8	30	6	0	1	0	15	2	0	0	69	0	30	11	76	15	0	0	8	16
82	HAMTRAMCK PD	1	0	0	2	2	4	1	0	0	0	0	3	1	28	56	43	20	1	0	84	1	7	0	15	0	29	0	45	174	17	0	11	12
82	HARPER WOODS PD	0	0	0	0	0	3	0	0	0	0	1	0	0	8	0	1	40	0	0	15	1	0	0	15	0	15	15	122	128	0	0	4	17
82	HIGHLAND PARK PD	17	0	0	6	3	18	1	4	1	0	0	5	0	124	273	232	140	9	1	265	34	7	21	211	2	128	136	178	875	1	0	3	36
82	HURON TWP PD	0	0	0	0	0	4	0	3	0	2	1	2	3	4	138	14	26	4	0	66	13	0	0	25	1	53	15	103	37	8	0	3	12
82	INKSTER PD	9	1	0	5	3	26	0	9	1	0	0	21	1	71	667	300	18	35	1	422	14	1	6	125	0	118	81	189	298	0	0	9	0
82	LINCOLN PARK PD	2	0	0	0	0	8	0	2	0	1	0	5	2	49	623	66	306	14	0	253	97	3	3	92	4	215	198	376	272	35	0	19	12
82	LOWER HURON METPK PD	0	0	0	0	0	0	0	0	0	0	0	0	0	0	2	0	0	0	0	1	0	0	0	1	1	2	0	0	1	0	0	0	0
82	MELVINDALE PD	0	0	0	0	1	2	0	1	0	1	1	1	5	7	191	23	116	0	0	93	10	0	1	45	0	72	12	160	96	6	0	11	7
82	MSP	1	0	0	2	1	10	1	1	0	4	0	5	13	5	49	32	9	2	3	19	1	5	0	19	6	18	3	56	13	1052	68	48	46
82	NORTHVILLE PD	0	0	0	0	0	0	0	0	0	0	0	0	0	0	1	0	2	0	0	1	1	0	0	8	0	4	0	9	1	0	0	0	1
82	NORTHVILLE TWP PD	0	0	0	2	1	3	0	0	0	1	0	0	1	1	5	2	27	0	0	20	12	2	0	90	1	35	4	47	15	0	0	1	5
82	PLYMOUTH PD	0	0	0	0	0	0	0	0	0	0	0	2	0	0	22	2	1	0	0	12	3	0	0	11	0	0	10	55	11	0	0	0	16
82	PLYMOUTH TWP PD	1	0	0	0	1	3	0	1	1	0	0	2	2	5	39	14	114	0	0	36	11	1	0	103	0	106	35	117	52	1	0	5	7
82	REDFORD TWP PD	1	0	0	3	2	16	0	1	0	1	0	12	3	74	507	91	251	13	0	262	110	4	4	65	1	313	25	509	380	134	0	81	113

MICR data does not include all law enforcement agencies in the state.
MICR data as of May 5, 2002.

2001 MICR Report
Number of Offenses by File Class and Reporting Agency

		Group A File Classes																									Totals		
		26002	26003	26004	26005	27000	28000	29000	30001	30002	30003	35001	35002	36001	36002	37000	39001	39002	39003	39004	40001	40002	51000	52001	52002	52003			
County	Agency	Fraud- Credit Card/ Automatic Teller Machine	Fraud- Impersonation	Fraud- Welfare Fraud	Fraud- Wire Fraud	Embezzlement	Stolen Property	Damage to Property	Retail Fraud- Misrepresentation	Retail Fraud- Theft	Retail Fraud- Refund/ Exchange	Violation of Controlled Substance Act	Narcotic Equipment Violations	Sexual Penetration Nonforcible- Blood/ Affinity	Sexual Penetration Nonforcible- Other	Obscenity	Gambling- Betting/ Wagering	Gambling- Operating/ Promoting/ Assisting	Gambling- Equipment Violations	Gambling- Sports Tampering	Commercialized Sex- Prostitution	Commercialized Sex- Assisting/ Promoting Prostitution	Bribery	Weapons Offense- Concealed	Weapons Offense- Explosives	Weapons Offense- Other	**Group A Totals**	**Group B Totals**	**Total MICR Offenses**
82	BROWNSTOWN TWP PD	10	2	0	0	5	7	312	1	11	0	58	33	1	0	1	0	0	0	0	0	0	0	15	2	6	**1597**	**1488**	**3085**
82	CANTON TWP PD	42	9	0	4	30	11	591	4	154	3	144	37	1	1	4	0	0	0	0	3	1	0	11	8	8	**3252**	**1821**	**5073**
82	DEARBORN HEIGHTS PD	69	3	0	0	21	0	606	0	197	0	174	23	0	0	0	0	0	0	0	6	30	0	16	2	2	**3460**	**2506**	**5966**
82	DEARBORN PD	148	27	0	0	92	97	1465	1	0	0	419	199	0	0	2	0	0	0	0	21	4	0	44	57	27	**10598**	**4679**	**15277**
82	FLAT ROCK PD	6	1	0	0	5	4	136	0	33	1	47	29	0	3	0	0	0	0	0	0	0	0	5	5	7	**832**	**961**	**1793**
82	GARDEN CITY PD	27	2	0	1	13	11	245	1	68	0	102	17	0	0	1	0	0	0	0	0	1	0	9	1	1	**1512**	**2389**	**3901**
82	GIBRALTAR PD	1	1	0	0	0	2	58	0	2	0	15	5	0	0	0	0	0	0	0	0	0	0	3	0	0	**256**	**211**	**467**
82	GROSSE ILE TWP PD	2	1	0	0	1	2	77	0	0	0	7	0	0	0	0	0	0	0	0	0	0	0	0	0	0	**189**	**92**	**281**
82	GROSSE POINTE FARMS PD	1	0	0	0	4	0	70	0	28	0	8	1	0	0	0	0	0	0	0	0	0	0	1	0	1	**330**	**110**	**440**
82	GROSSE POINTE PARK PD	0	0	0	0	0	4	68	0	3	0	14	8	0	0	0	0	0	0	0	0	0	0	8	0	0	**473**	**246**	**719**
82	GROSSE POINTE PD	6	2	0	0	2	1	63	0	42	0	1	0	0	0	0	0	0	0	0	0	0	0	0	0	0	**222**	**152**	**374**
82	GROSSE POINTE SHORES PD	0	0	0	0	0	0	0	0	0	0	4	0	0	0	0	0	0	0	0	0	0	0	0	0	0	**14**	**89**	**103**
82	GROSSE POINTE WOODS PD	3	6	0	0	1	3	134	0	20	0	19	8	0	0	0	0	0	0	0	0	0	0	2	0	0	**487**	**75**	**562**
82	HAMTRAMCK PD	0	0	0	0	2	0	94	0	7	0	7	0	0	0	0	0	0	0	0	0	0	0	3	0	2	**672**	**54**	**726**
82	HARPER WOODS PD	11	0	0	0	18	6	84	0	393	0	7	18	0	0	0	0	0	0	0	1	0	0	10	1	4	**938**	**574**	**1512**
82	HIGHLAND PARK PD	4	0	0	1	4	0	582	1	14	0	81	3	0	1	0	0	0	0	0	0	0	0	12	1	2	**3437**	**652**	**4089**
82	HURON TWP PD	3	2	0	0	4	4	156	0	0	0	46	10	0	1	0	0	0	0	0	0	0	0	2	1	1	**767**	**704**	**1471**
82	INKSTER PD	0	1	0	0	6	33	662	59	13	1	208	107	0	1	0	0	0	0	0	1	0	0	33	0	1	**3557**	**1879**	**5436**
82	LINCOLN PARK PD	23	5	0	0	34	17	507	1	261	0	138	49	0	3	0	0	0	0	0	10	0	0	24	1	9	**3739**	**1324**	**5063**
82	LOWER HURON METPK PD	0	0	0	0	0	0	7	0	0	0	8	0	0	0	0	0	0	0	0	0	0	0	0	0	0	**23**	**17**	**40**
82	MELVINDALE PD	6	2	1	0	6	2	206	1	20	0	28	8	0	0	0	0	0	0	0	4	0	0	2	3	4	**1155**	**1273**	**2428**
82	MSP	21	28	1	0	15	13	80	1	3	0	988	313	0	0	15	77	0	2	4	2	1	0	108	4	14	**3182**	**5135**	**8317**
82	NORTHVILLE PD	0	0	0	0	1	0	7	0	0	0	0	1	0	0	0	0	0	0	0	0	0	0	0	6	0	**43**	**360**	**403**
82	NORTHVILLE TWP PD	19	0	0	0	0	0	43	0	0	0	19	10	0	0	0	0	0	0	0	0	0	0	2	0	0	**368**	**535**	**903**
82	PLYMOUTH PD	0	0	0	0	1	0	38	0	0	0	1	1	0	0	0	0	0	0	0	0	0	0	1	0	0	**187**	**171**	**358**
82	PLYMOUTH TWP PD	11	3	0	0	14	0	206	0	30	0	40	16	0	0	0	0	0	0	0	2	0	0	1	1	6	**987**	**553**	**1540**
82	REDFORD TWP PD	56	10	0	0	36	3	593	2	168	0	248	24	0	0	0	0	2	0	0	10	0	0	21	0	8	**4157**	**1390**	**5547**

MICR data does not include all law enforcement agencies in the state.
MICR data as of May 5, 2002.

2001 MICR Report
Number of Offenses by File Class and Reporting Agency

		Group A File Classes																																	
County	Agency	9001 Murder/ Nonnegligent Manslaugter (Voluntary)	9002 Negligent Homicide/ Manslaughter (Involuntary)	9004 Justifiable Homicide	10001 Kidnapping/ Abduction	10002 Parental Kidnapping	11001 Sexual Penetration Penis/ Vagina- CSC 1st Degree	11002 Sexual Penetration Penis/ Vagina- CSC 3rd Degree	11003 Sexual Penetration Oral/ Anal- CSC 1st Degree	11004 Sexual Penetration Oral/ Anal- CSC 3rd Degree	11005 Sexual Penetration Object- CSC 1st Degree	11006 Sexual Penetration Object- CSC 3rd Degree	11007 Sexual Contact Forcible- CSC 2nd Degree	11008 Sexual Contact Forcible- CSC 4th Degree	12000 Robbery	13001 Non-Aggravated Assault	13002 Aggravated/ Felonious Assault	13003 Intimidation/ Stalking	20000 Arson	21000 Extortion	22001 Burglary- Forced Entry	22002 Burglary- Entry Without Force (Intent to Commit)	23001 Larceny- Pocket Picking	23002 Larceny- Pursesnatching	23003 Larceny- Theft from Building	23004 Larceny- Theft from Coin-Operated Machine/ Device	23005 Larceny- Theft from Motor Vehicle	23006 Larceny- Theft of Motor Vehicle Parts/ Accessories	23007 Larceny- Other	24001 Motor Vehicle Theft	24002 Motor Vehicle as Stolen Property	24003 Motor Vehicle Fraud	25000 Forgery/ Counterfeiting	26001 Fraud- False Pretense/ Swindle/ Confidence Game
82	RIVER ROUGE PD	0	0	0	0	0	0	0	0	0	0	0	0	0	0	1	2	1	0	0	1	0	0	0	2	0	1	0	0	2	0	0	0	0
82	RIVERVIEW PD	0	0	0	0	0	1	3	1	0	1	1	2	9	2	93	6	68	1	0	33	0	0	0	18	0	70	9	130	42	0	0	8	12
82	ROCKWOOD PD	0	0	0	0	0	1	0	0	0	0	0	2	1	1	25	2	4	1	0	15	3	0	1	13	1	14	0	37	18	1	0	1	6
82	ROMULUS PD	2	0	0	6	5	13	2	5	0	0	0	9	13	18	526	75	375	7	0	238	10	14	7	173	3	175	61	275	248	42	4	23	40
82	SOUTHGATE PD	0	0	0	4	0	4	2	4	0	2	0	5	6	26	155	49	20	13	0	127	28	16	20	168	2	214	45	267	167	6	5	22	28
82	SUMPTER TWP PD	0	0	0	0	0	9	0	3	0	1	0	7	3	0	174	12	3	5	0	85	18	1	1	26	0	59	9	77	33	14	0	4	3
82	TAYLOR PD	1	0	0	15	7	37	4	7	4	2	1	41	24	73	1067	175	50	38	0	695	36	0	0	10	0	708	4	1130	533	398	12	48	154
82	TRENTON PD	0	0	0	1	1	3	1	1	0	1	0	2	3	0	140	15	28	0	0	36	8	1	0	23	2	40	10	157	41	4	1	11	13
82	U of M DEARBORN DPS	0	0	0	0	0	0	0	0	0	0	0	0	0	0	0	0	0	0	0	0	0	0	0	55	5	5	2	1	6	0	0	0	0
82	VAN BUREN TWP PD	0	0	0	3	0	0	0	0	0	0	0	0	2	4	98	17	3	0	0	65	16	1	4	66	4	152	42	147	80	5	2	1	4
82	WAYNE CO AIRPORT PD	0	0	0	0	0	0	0	0	0	0	0	0	4	2	38	3	11	4	0	3	1	28	3	100	2	30	9	228	60	7	6	2	90
82	WAYNE CO SHER	1	0	0	0	0	3	0	0	0	0	0	0	0	0	5	3	0	1	0	0	1	1	0	2	0	9	0	1	11	0	0	1	0
82	WAYNE PD	0	0	0	3	1	3	1	6	1	4	0	5	14	23	317	69	151	23	0	141	33	5	2	67	0	89	31	273	175	2	0	21	22
82	WESTLAND PD	3	0	0	11	3	35	4	14	2	6	0	36	20	58	824	164	311	34	1	453	49	10	43	193	2	520	110	445	546	80	4	84	86
82	WOODHAVEN PD	1	0	0	1	0	1	0	2	0	1	0	0	4	4	84	11	10	1	0	22	6	0	2	33	0	82	17	170	51	5	0	15	9
82	WYANDOTTE PD	0	0	0	0	0	4	0	0	2	0	0	0	2	7	214	23	7	3	0	147	22	3	0	103	1	100	10	319	73	1	0	9	9
83	CADILLAC PD	0	0	0	1	1	12	3	4	0	1	0	10	13	4	211	20	36	5	0	55	4	0	0	62	5	121	5	187	30	2	0	16	12
83	MANTON PD	0	0	0	0	0	0	0	0	0	0	0	0	0	1	2	0	5	0	0	3	0	0	0	2	0	3	1	19	1	0	0	0	0
83	MSP	0	0	0	0	0	0	1	0	1	0	0	4	1	2	66	10	9	0	0	60	4	1	0	12	1	24	4	122	7	0	0	5	4
83	WEXFORD CO SHER	0	0	0	0	1	3	1	0	1	0	0	2	3	1	65	6	46	5	1	60	9	1	0	25	2	51	8	206	24	5	0	7	7

2001 MICR Report
Number of Offenses by File Class and Reporting Agency

		Group A File Classes																									Totals		
		26002	26003	26004	26005	27000	28000	29000	30001	30002	30003	35001	35002	36001	36002	37000	39001	39002	39003	39004	40001	40002	51000	52001	52002	52003			
County	Agency	Fraud- Credit Card/ Automatic Teller Machine	Fraud- Impersonation	Fraud- Welfare Fraud	Fraud- Wire Fraud	Embezzlement	Stolen Property	Damage to Property	Retail Fraud- Misrepresentation	Retail Fraud- Theft	Retail Fraud- Refund/ Exchange	Violation of Controlled Substance Act	Narcotic Equipment Violations	Sexual Penetration Nonforcible- Blood/ Affinity	Sexual Penetration Nonforcible- Other	Obscenity	Gambling- Betting/ Wagering	Gambling- Operating/ Promoting/ Assisting	Gambling- Equipment Violations	Gambling- Sports Tampering	Commercialized Sex- Prostitution	Commercialized Sex- Assisting/ Promoting Prostitution	Bribery	Weapons Offense- Concealed	Weapons Offense- Explosives	Weapons Offense- Other	**Group A Totals**	**Group B Totals**	**Total MICR Offenses**
82	RIVER ROUGE PD	0	0	0	0	0	0	1	0	0	0	0	0	0	0	0	0	0	0	0	0	0	0	1	0	0	**12**	**10**	**22**
82	RIVERVIEW PD	2	0	0	0	2	1	187	13	0	0	14	3	0	0	0	0	0	0	0	0	0	0	3	0	0	**735**	**381**	**1116**
82	ROCKWOOD PD	2	0	0	0	2	1	42	0	0	0	8	0	0	0	0	0	0	0	0	0	0	0	0	0	1	**203**	**216**	**419**
82	ROMULUS PD	20	11	0	0	16	13	400	0	3	0	74	10	0	2	1	0	0	0	0	0	0	0	9	3	8	**2939**	**989**	**3928**
82	SOUTHGATE PD	17	13	0	0	20	9	18	6	235	0	65	0	0	0	0	0	0	0	0	1	0	0	4	6	2	**1801**	**1034**	**2835**
82	SUMPTER TWP PD	1	1	0	0	0	6	188	0	2	0	27	6	0	0	0	0	0	0	0	0	0	0	6	0	5	**789**	**562**	**1351**
82	TAYLOR PD	61	0	0	0	70	45	947	0	198	0	213	58	0	0	0	0	0	0	0	1	1	0	56	5	6	**6935**	**4240**	**11175**
82	TRENTON PD	10	1	0	0	1	3	212	0	0	0	26	3	0	0	1	0	0	0	0	0	0	0	2	3	0	**805**	**458**	**1263**
82	U of M DEARBORN DPS	0	0	0	0	0	0	0	0	0	0	0	0	0	0	0	0	0	0	0	0	0	0	0	0	0	**74**	**0**	**74**
82	VAN BUREN TWP PD	2	0	0	2	10	1	244	2	47	0	2	0	0	2	0	0	0	0	0	0	0	0	0	0	0	**1028**	**486**	**1514**
82	WAYNE CO AIRPORT PD	20	1	0	0	14	2	55	0	1	0	20	1	0	0	0	0	0	0	0	0	0	0	8	1	2	**756**	**545**	**1301**
82	WAYNE CO SHER	0	0	0	0	0	0	8	0	3	0	2	0	0	0	0	0	0	0	0	0	0	0	2	0	0	**54**	**5549**	**5603**
82	WAYNE PD	11	6	0	0	8	6	277	1	32	0	185	50	0	0	0	0	0	0	0	1	1	0	28	11	15	**2114**	**890**	**3004**
82	WESTLAND PD	89	39	0	1	73	49	890	1	463	6	660	228	0	1	3	0	0	0	0	0	0	0	79	4	29	**6766**	**6185**	**12951**
82	WOODHAVEN PD	22	8	0	0	10	8	163	0	49	1	24	6	0	0	0	0	0	0	0	0	0	0	0	1	5	**829**	**678**	**1507**
82	WYANDOTTE PD	4	5	0	0	8	1	556	0	4	1	37	5	0	0	0	0	0	0	0	0	0	1	1	0	1	**1683**	**465**	**2148**
83	CADILLAC PD	3	2	0	0	7	4	262	0	28	1	51	1	0	2	1	0	0	0	0	0	0	0	13	1	7	**1203**	**1358**	**2561**
83	MANTON PD	0	0	0	0	0	2	12	0	0	0	2	0	0	0	0	0	0	0	0	0	0	0	0	0	0	**53**	**46**	**99**
83	MSP	3	2	0	2	8	3	74	10	30	0	66	27	0	0	0	0	0	0	0	0	0	0	5	0	2	**570**	**474**	**1044**
83	WEXFORD CO SHER	7	2	1	0	7	1	140	0	88	1	16	0	0	0	1	0	0	0	0	0	0	0	5	1	3	**813**	**1845**	**2658**

MICR data does not include all law enforcement agencies in the state.
MICR data as of May 5, 2002.

2001 MICR Report
Number of Incidents by Time of Day and Reporting Agency

Co	Agency	00	01	02	03	04	05	06	07	08	09	10	11	12	13	14	15	16	17	18	19	20	21	22	23	Unknown
1	ALCONA CO SHERIFF'S OFFICE	168	21	33	8	0	1	1	0	6	3	5	2	14	1	6	6	7	11	15	8	15	14	19	15	90
1	MSP	7	3	1	0	1	2	2	5	5	5	4	6	23	0	13	12	9	12	13	14	8	16	8	9	15
2	ALGER CO SHERIFF'S OFFICE	9	8	6	0	1	0	1	0	1	3	1	4	5	7	7	2	4	0	4	3	6	3	2	2	0
2	MSP	28	15	17	10	4	1	2	3	13	5	19	8	52	17	16	24	24	20	30	20	23	20	20	21	196
2	MUNISING POLICE DEPT	1	12	14	4	3	1	0	1	0	1	2	1	3	4	2	1	5	3	2	2	6	2	3	4	30
3	ALLEGAN CO SHERIFF'S OFFICE	137	152	116	50	25	22	27	63	88	91	122	92	86	128	119	121	121	154	134	117	125	156	160	152	0
3	ALLEGAN POLICE DEPT	36	38	26	32	8	12	6	16	26	20	33	39	32	33	36	47	29	46	52	35	30	41	39	33	0
3	DOUGLAS POLICE DEPT	21	31	39	3	2	4	5	7	13	22	23	16	15	22	25	27	19	18	18	15	14	18	18	33	21
3	HOLLAND POLICE DEPT	1	1	5	1	1	0	1	1	1	2	2	2	8	0	2	3	4	0	2	0	1	0	1	0	0
3	MSP	151	108	92	60	25	21	17	32	61	67	77	59	80	73	46	99	117	149	133	138	156	169	116	103	426
3	OTSEGO POLICE DEPT	20	17	9	4	5	1	4	13	33	29	23	22	18	25	31	32	31	27	20	12	14	14	21	8	0
3	PLAINWELL DPS	158	25	17	6	7	4	6	21	12	20	19	27	19	26	31	28	32	35	18	28	22	27	38	22	0
3	WAYLAND POLICE DEPT	5	12	7	5	3	3	4	13	13	17	22	28	16	25	28	24	26	22	22	15	23	7	13	13	0
4	ALPENA CO SHERIFF'S OFFICE	5	4	10	0	3	2	0	0	0	1	0	0	1	4	23	11	16	6	9	11	16	4	10	6	1
4	ALPENA POLICE DEPT	85	103	94	43	17	4	18	43	100	81	86	146	88	159	163	193	92	85	70	71	70	44	81	90	0
4	MSP	50	32	36	21	11	3	11	6	27	31	27	40	33	50	65	52	76	78	70	61	82	68	37	43	156
5	ANTRIM CO SHERIFF'S OFFICE	67	5	6	5	3	0	3	4	2	5	3	1	7	6	6	6	7	4	14	9	7	6	8	15	0
5	BELLAIRE POLICE DEPT	1	4	1	0	0	0	0	1	1	2	2	4	4	2	4	6	5	3	5	7	7	6	4	4	1
5	ELK RAPIDS POLICE DEPT	3	2	7	3	1	0	0	7	7	7	10	9	8	6	13	20	8	10	8	5	7	8	13	3	8
5	MANCELONA POLICE DEPT	12	12	11	4	1	0	1	5	23	5	13	9	11	12	17	25	12	12	12	21	24	27	29	20	1
5	MSP	3	4	2	2	0	0	1	3	8	13	11	7	14	12	8	6	15	17	21	8	10	13	1	5	66
6	ARENAC CO SHERIFF'S OFFICE	28	32	24	13	3	9	6	12	23	38	27	46	45	44	41	44	35	44	31	39	40	35	42	43	149
6	MSP	21	30	25	7	7	4	3	4	8	14	15	18	17	6	19	19	23	26	26	29	23	22	15	24	26
7	BARAGA CO SHERIFF'S OFFICE	1	3	0	1	0	0	0	3	5	4	7	4	6	9	6	14	4	1	1	5	3	4	1	2	0
7	MSP	20	20	13	8	2	0	2	8	15	11	6	6	15	12	15	11	19	8	20	11	15	22	10	11	31
8	BARRY CO SHERIFF'S OFFICE	123	119	71	74	40	32	30	32	26	15	22	18	27	26	26	39	52	66	65	45	58	50	104	140	167
8	FREEPORT POLICE DEPT	0	0	0	0	0	0	0	0	1	2	1	0	1	0	1	1	0	2	2	2	0	0	0	0	0
8	HASTINGS POLICE DEPT	79	39	26	21	13	9	7	18	37	27	13	27	24	27	41	27	38	39	46	32	29	32	45	33	14
8	MSP	81	27	26	16	6	7	17	57	88	44	66	62	101	59	87	87	97	116	106	139	156	125	92	61	257
8	NASHVILLE POLICE DEPT	10	7	2	6	1	0	0	0	1	2	4	3	6	4	4	2	2	1	10	6	8	11	9	7	33
8	PRAIRIEVILLE TWP POLICE DEPT	2	2	0	0	0	0	0	1	0	6	7	4	2	6	5	4	7	5	9	4	9	8	5	5	0
8	WOODLAND TWP POLICE DEPT	0	0	0	0	0	0	0	0	1	0	0	0	0	0	1	1	1	0	0	2	1	0	0	0	0
9	AUBURN POLICE DEPT	1	0	0	0	0	0	1	1	2	8	6	11	3	2	3	2	2	3	9	2	2	3	2	2	0
9	BAY CITY POLICE DEPT	276	249	283	158	85	65	67	131	222	215	246	270	310	252	238	285	318	290	255	252	260	293	240	267	0
9	BAY CO SHERIFF'S OFFICE	113	112	105	75	31	14	21	78	112	119	136	141	114	98	114	167	162	163	121	105	107	44	99	121	0
9	DELTA COLLEGE POLICE DEPT	0	0	0	0	0	0	2	5	12	6	8	9	11	6	6	5	8	2	3	3	4	2	2	0	0
9	ESSEXVILLE POLICE DEPT	8	12	8	9	2	0	2	12	12	14	15	26	20	28	21	25	30	21	19	17	13	13	13	6	8
9	HAMPTON TWP POLICE DEPT	47	48	70	30	14	7	20	21	50	52	54	51	59	52	76	90	60	64	58	55	58	43	45	44	47
9	MSP	174	164	209	69	34	39	27	44	45	73	62	71	84	71	50	83	83	93	94	97	125	155	168	149	440
9	PINCONNING POLICE DEPT	5	3	1	0	0	0	2	8	15	8	11	17	10	14	12	3	5	4	3	19	10	6	4	14	0
10	BENZIE CO SHERIFF'S OFFICE	47	18	14	15	12	4	5	15	32	30	31	36	39	29	31	59	40	52	50	49	52	40	39	35	0
10	FRANKFORT CITY POLICE DEPT	21	14	24	7	2	0	0	0	16	23	17	28	19	24	28	27	9	26	16	31	29	25	20	16	16
10	MSP	6	6	9	2	1	2	2	1	8	7	5	7	7	6	6	5	2	13	10	7	7	7	4	7	33
11	BENTON HARBOR POLICE DEPT	176	161	169	95	72	55	40	82	90	118	145	157	136	141	156	150	139	122	149	176	188	226	217	194	14
11	BENTON TWP POLICE DEPT	237	198	187	122	87	60	64	100	155	179	205	230	256	268	247	321	331	310	256	283	313	265	269	267	0
11	BERRIEN CO SHERIFF'S OFFICE	226	137	142	74	48	33	53	64	110	98	124	134	133	109	137	160	174	161	216	187	180	180	188	193	0

MICR data does not include all law enforcement agencies in the state.
MICR data as of May 5, 2002.

2001 MICR Report
Number of Incidents by Time of Day and Reporting Agency

Co	Agency	00	01	02	03	04	05	06	07	08	09	10	11	12	13	14	15	16	17	18	19	20	21	22	23	Unknown
11	BERRIEN SPRINGS-ORONOKO TWP POLICE DEPT	51	49	40	19	10	9	3	17	20	29	22	30	32	33	47	46	55	41	66	54	41	34	53	39	384
11	BRIDGMAN POLICE DEPT	5	16	12	2	2	1	1	1	3	2	4	2	6	2	5	2	4	5	2	6	11	8	8	7	26
11	BUCHANAN POLICE DEPT	29	14	16	9	6	1	3	5	8	8	10	17	3	11	12	24	26	23	16	16	22	18	18	13	2
11	CHIKAMING TWP POLICE DEPT	18	3	5	0	0	0	1	3	10	20	20	18	15	22	12	14	17	15	10	15	19	12	13	10	0
11	COLOMA CITY POLICE DEPT	28	18	18	3	6	2	4	24	14	11	14	15	17	29	31	25	31	28	35	31	34	40	35	22	0
11	COLOMA TWP POLICE DEPT	39	24	25	10	15	5	10	11	29	41	62	60	77	69	54	70	55	35	37	34	20	25	32	40	1
11	EAU CLAIRE POLICE DEPT	4	3	1	1	0	0	0	3	2	5	2	8	5	4	7	3	11	9	11	13	15	12	4	5	4
11	GALIEN POLICE DEPT	0	0	0	0	0	0	0	1	0	2	0	0	0	0	0	0	1	0	0	0	0	0	0	1	2
11	GRAND BEACH POLICE DEPT	3	1	0	7	2	0	0	0	0	0	0	2	1	0	2	1	2	0	1	5	1	0	1	3	1
11	LINCOLN TWP POLICE DEPT	98	25	38	19	9	7	12	28	18	58	33	34	45	38	58	59	68	61	45	42	40	63	54	53	9
11	MICHIANA POLICE DEPT	0	0	0	0	0	0	0	0	0	0	0	0	1	0	0	0	0	0	0	0	0	0	0	0	6
11	MSP	166	137	143	100	44	27	30	35	65	72	89	86	111	91	80	103	115	148	150	109	127	146	125	142	216
11	NEW BUFFALO POLICE DEPT	18	36	21	11	6	5	0	6	16	17	20	19	22	12	15	33	23	19	16	19	26	17	22	29	1
11	NILES POLICE DEPT	137	69	58	40	23	11	21	45	59	49	57	66	104	55	76	102	102	125	155	146	130	130	121	110	27
11	NILES TWP POLICE DEPT	0	0	0	0	0	0	0	0	11	16	12	10	12	8	13	8	10	10	3	5	6	8	7	2	0
11	SAINT JOSEPH POLICE DEPT	71	50	59	15	17	11	16	53	74	66	74	56	258	54	62	69	80	72	45	46	63	53	39	45	0
11	SAINT JOSEPH TWP POLICE DEPT	76	54	33	17	12	3	4	11	25	32	28	40	38	51	35	49	44	59	44	47	42	39	57	59	0
11	THREE OAKS POLICE DEPT	3	0	1	0	0	0	0	0	2	3	3	9	2	5	7	1	2	5	4	2	0	3	4	2	220
11	WATERVLIET POLICE DEPT	9	6	12	5	2	1	3	11	14	14	25	16	12	22	22	29	32	31	20	21	15	14	21	22	4
12	BRANCH CO SHERIFF'S OFFICE	134	64	70	67	43	13	19	25	34	43	43	48	53	34	16	51	87	73	75	54	68	53	43	56	0
12	BRONSON POLICE DEPT	12	9	8	4	1	2	5	9	15	16	20	19	16	26	10	11	16	21	17	12	17	15	10	18	0
12	COLDWATER POLICE DEPT	51	63	62	47	17	13	28	40	60	66	97	99	95	127	110	112	129	120	113	100	108	102	74	89	24
12	MSP	86	57	51	28	18	18	15	18	32	31	32	33	54	42	42	66	70	80	71	74	65	82	58	52	330
12	UNION CITY POLICE DEPT	5	10	9	4	0	1	0	9	15	22	21	28	15	21	37	32	21	14	11	12	14	16	14	24	12
13	ALBION POLICE DEPT	146	100	71	60	31	22	36	51	100	57	76	98	95	108	127	143	138	136	122	133	152	149	139	151	0
13	BATTLE CREEK POLICE DEPT	721	400	451	272	185	117	122	200	284	258	274	288	522	384	426	561	505	655	710	578	618	628	633	607	0
13	BEDFORD TWP POLICE DEPT	69	38	32	22	12	12	9	19	27	29	18	14	31	26	25	37	28	35	57	36	43	45	51	42	0
13	CALHOUN CO SHERIFF'S OFFICE	173	63	71	44	25	14	14	33	37	33	49	45	52	52	51	49	52	92	75	69	86	92	104	66	0
13	EMMETT TWP DPS	76	84	87	43	43	19	30	59	79	67	74	90	95	79	86	88	91	93	81	98	89	76	89	77	69
13	MARSHALL POLICE DEPT	40	45	53	25	16	4	14	29	42	46	56	52	54	75	89	91	83	72	58	62	58	55	49	51	380
13	MSP	92	70	55	35	11	11	14	32	43	42	48	63	75	46	48	80	100	89	125	86	109	99	60	69	221
13	PENNFIELD TWP POLICE DEPT	61	48	34	17	16	5	13	9	19	16	26	22	27	29	30	50	44	49	42	39	46	45	53	58	0
13	SPRINGFIELD DPS	71	72	76	34	31	19	31	33	88	64	61	68	63	77	72	68	66	66	66	74	68	71	86	87	19
14	CASS CO SHERIFF'S OFFICE	230	64	59	32	28	25	27	40	64	59	74	77	68	73	87	75	97	152	133	121	115	116	89	85	0
14	CASSOPOLIS POLICE DEPT	4	4	4	2	0	1	0	0	0	2	1	1	0	1	1	1	1	0	1	1	2	2	3	2	4
14	DOWAGIAC POLICE DEPT	133	99	85	43	30	13	20	32	38	45	62	76	76	80	102	105	110	106	114	110	111	132	128	142	20
14	HOWARD TWP POLICE DEPT	9	12	9	4	2	2	0	2	2	4	5	8	3	6	7	8	5	12	18	20	13	14	13	6	92
14	MARCELLUS POLICE DEPT	5	0	0	1	0	0	0	0	0	1	1	3	2	2	3	10	7	6	5	9	9	4	5	2	66
14	MSP	22	23	18	13	8	6	6	9	16	10	15	17	23	16	18	22	25	24	26	20	21	21	20	11	69
14	NILES POLICE DEPT	0	0	0	0	0	0	0	0	0	0	0	0	1	0	0	0	0	0	0	0	0	0	0	1	0
14	ONTWA TWP - EDWARDSBURG POLICE DEPT	29	15	16	8	8	3	12	14	26	17	28	35	28	30	26	39	43	43	22	44	25	38	48	25	0
15	BOYNE CITY POLICE DEPT	60	36	40	11	11	3	9	11	31	47	43	29	47	34	50	59	40	53	57	40	48	40	66	51	0
15	CHARLEVOIX CO SHERIFF'S OFFICE	4	10	21	5	5	1	0	0	0	1	1	0	0	1	0	1	0	0	0	0	0	0	0	12	8
15	CHARLEVOIX POLICE DEPT	40	10	11	1	2	2	9	4	7	5	6	5	3	2	3	4	4	3	4	7	5	11	9	10	0
15	EAST JORDAN POLICE DEPT	13	5	7	4	1	0	1	1	10	14	19	8	22	7	16	24	17	18	15	14	21	25	17	12	1
15	MSP	17	12	12	3	1	0	0	3	10	5	8	5	16	9	5	13	8	15	11	15	15	11	16	9	21

2001 MICR Report
Number of Incidents by Time of Day and Reporting Agency

Co	Agency	00	01	02	03	04	05	06	07	08	09	10	11	12	13	14	15	16	17	18	19	20	21	22	23	Unknown
16	CHEBOYGAN CO SHERIFF'S OFFICE	42	19	14	10	3	2	4	6	14	16	29	16	21	30	18	18	13	14	22	29	29	30	11	17	68
16	CHEBOYGAN POLICE DEPT	16	36	30	20	5	9	10	20	50	78	71	72	57	68	64	47	64	30	31	32	34	33	34	41	3
16	MACKINAW CITY POLICE DEPT	8	18	17	1	1	0	1	0	2	6	8	9	6	6	9	7	5	4	10	8	18	9	7	7	15
16	MSP	49	29	30	18	6	4	6	9	30	15	16	16	26	7	37	38	36	54	59	38	36	39	35	47	86
16	TUSCARORA TWP POLICE DEPT	11	12	9	0	1	0	4	3	20	13	11	15	22	12	18	20	15	4	5	9	13	10	7	8	0
17	CHIPPEWA CO SHERIFF'S OFFICE	181	3	3	4	0	0	4	1	18	8	10	11	24	7	11	22	10	2	3	6	6	7	6	8	0
17	KINROSS TWP POLICE DEPT	8	10	11	6	0	1	0	0	2	4	2	5	2	5	6	5	12	18	13	15	17	18	10	12	106
17	MSP	42	27	28	29	10	11	12	21	11	21	23	17	54	28	27	31	27	44	38	29	42	38	31	35	57
17	SAULT STE MARIE POLICE DEPT	2191	7	4	4	2	2	2	10	7	8	9	6	9	4	10	14	6	9	11	9	7	17	12	14	0
18	CLARE CO SHERIFF'S OFFICE	56	80	83	34	21	9	11	28	82	146	141	102	129	115	129	123	111	86	102	91	85	100	106	85	0
18	CLARE POLICE DEPT	47	50	46	13	9	5	7	12	52	33	59	64	52	78	77	60	35	29	37	32	46	38	47	48	42
18	FROST TWP POLICE DEPT	0	0	1	1	0	0	0	0	2	0	0	4	1	2	6	1	0	2	2	0	1	0	1	1	0
18	MSP	9	6	3	4	4	0	4	5	8	6	11	10	13	8	7	11	13	30	26	16	22	17	11	9	109
19	CLINTON CO SHERIFF'S OFFICE	622	45	51	33	18	14	11	22	19	13	18	20	41	19	24	38	33	33	50	44	47	51	71	54	0
19	DEWITT POLICE DEPT	24	4	6	5	3	5	1	3	7	2	6	3	4	3	4	9	5	10	4	5	7	4	12	7	0
19	DEWITT TWP POLICE DEPT	67	70	70	37	33	15	21	36	46	50	43	49	41	47	49	45	43	48	40	50	48	43	61	48	0
19	ELSIE POLICE DEPT	2	3	1	0	1	0	0	0	3	3	2	1	0	1	4	7	3	1	4	2	4	6	3	2	0
19	MSP	27	14	19	2	1	2	4	4	16	11	7	13	13	14	8	9	21	26	14	27	27	24	21	27	39
19	OVID POLICE DEPT	1	20	4	5	1	0	0	2	9	2	4	0	0	2	5	3	4	2	11	5	3	2	6	5	0
19	SAINT JOHNS POLICE DEPT	1	21	18	8	2	2	2	5	8	11	36	40	19	19	8	17	7	18	19	24	17	17	7	6	0
20	CRAWFORD CO SHERIFF'S OFFICE	129	3	2	2	0	0	1	3	8	12	7	12	25	20	15	21	25	27	19	19	19	18	25	14	0
20	GRAYLING POLICE DEPT	4	18	5	2	2	1	0	0	1	5	2	5	7	4	2	5	6	16	5	4	10	3	6	5	220
20	MSP	23	33	22	8	5	1	1	0	3	7	3	1	3	4	3	8	7	13	8	11	9	8	8	11	14
20	PROVOST MARSHAL - CAMP GRAYLING	0	3	0	0	1	0	0	0	0	1	0	0	1	0	0	0	1	1	1	1	2	0	2	1	11
21	GLADSTONE POLICE DEPT	29	26	25	7	9	6	3	11	23	46	35	47	37	44	46	51	33	42	25	26	45	21	49	34	0
21	MSP	37	21	16	13	7	3	6	6	15	17	15	12	27	15	12	33	31	45	41	42	43	41	29	25	195
22	DICKINSON CO SHERIFF'S OFFICE	8	19	15	5	1	5	7	12	12	16	17	10	18	18	8	16	11	10	4	16	12	13	12	16	30
22	IRON MOUNTAIN POLICE DEPT	27	21	22	20	11	13	12	26	43	38	63	50	54	54	60	62	39	41	38	33	50	44	28	27	0
22	KINGSFORD DPS	21	24	24	16	12	6	2	7	20	13	36	24	16	26	31	32	36	24	20	25	19	10	26	17	0
22	MSP	25	24	27	13	5	1	1	2	12	7	10	14	4	8	6	17	17	20	14	24	23	18	19	19	69
22	NORWAY POLICE DEPT	12	5	8	1	5	4	0	7	12	16	16	9	14	18	12	23	25	14	14	14	16	19	7	8	0
23	CHARLOTTE POLICE DEPT	34	25	22	14	10	8	7	16	29	25	41	33	41	41	28	40	46	33	89	38	41	45	43	44	94
23	EATON CO SHERIFF'S OFFICE	338	174	175	95	62	34	92	150	305	244	284	284	316	297	319	368	397	309	293	271	253	239	215	193	0
23	EATON RAPIDS POLICE DEPT	25	36	16	15	6	8	13	13	12	12	15	27	26	23	21	24	24	31	32	30	36	28	27	22	30
23	GRAND LEDGE POLICE DEPT	8	13	19	7	4	2	9	14	28	24	12	16	15	20	20	14	21	20	10	15	10	23	9	20	67
23	MSP	8	11	6	2	4	1	5	8	19	8	9	11	13	11	11	18	19	20	28	8	25	23	15	13	25
23	POTTERVILLE POLICE DEPT	15	3	0	2	1	0	1	0	12	6	7	4	11	9	7	12	18	9	14	9	22	11	11	13	0
23	SUNFIELD POLICE DEPT	0	0	0	0	0	0	0	0	0	0	0	0	4	0	0	0	0	0	0	0	0	0	0	0	0
24	EMMET CO SHERIFF'S OFFICE	55	42	36	27	11	10	33	58	208	261	279	262	223	240	223	203	187	114	92	79	74	71	56	55	0
24	HARBOR SPRINGS POLICE DEPT	5	4	3	0	1	0	10	3	4	5	8	10	11	4	7	6	7	8	9	6	6	2	4	4	0
24	MACKINAW CITY POLICE DEPT	10	11	1	1	0	0	0	0	5	7	3	3	4	4	4	5	2	5	2	4	6	3	3	5	6
24	MSP	37	47	34	14	2	5	6	17	37	43	32	21	43	38	28	52	53	69	63	58	62	69	54	40	89
24	PETOSKEY DPS	73	74	77	39	20	12	19	38	84	92	116	103	110	140	96	128	137	98	68	65	71	76	86	75	0
25	ARGENTINE TWP POLICE DEPT	8	10	6	8	2	4	8	14	16	15	23	20	16	26	16	17	18	13	15	10	13	14	15	16	9
25	BISHOP INT AIRPORT DPS	0	0	1	0	0	0	0	0	3	0	2	1	2	3	3	1	3	3	0	1	2	0	0	2	6
25	BURTON POLICE DEPT	114	98	107	66	52	37	30	114	196	225	245	193	239	241	145	323	350	263	219	186	195	144	94	130	59

MICR data does not include all law enforcement agencies in the state.
MICR data as of May 5, 2002.

2001 MICR Report
Number of Incidents by Time of Day and Reporting Agency

Co	Agency	00	01	02	03	04	05	06	07	08	09	10	11	12	13	14	15	16	17	18	19	20	21	22	23	Unknown
25	CLIO POLICE DEPT	6	22	20	10	8	4	5	8	16	35	23	28	29	18	25	24	23	20	19	17	14	16	12	14	8
25	DAVISON POLICE DEPT	18	11	14	10	1	4	5	13	10	27	15	21	24	18	23	32	22	23	17	25	18	27	15	11	1
25	DAVISON TWP POLICE DEPT	67	47	55	36	30	10	20	48	50	71	76	57	64	52	67	60	69	58	52	50	46	40	49	65	15
25	FENTON POLICE DEPT	104	63	53	32	18	13	11	18	21	31	19	21	38	32	46	51	51	58	49	51	52	54	50	45	0
25	FLINT POLICE DEPT	376	407	376	249	183	133	157	213	334	299	305	302	473	333	382	414	436	467	487	400	402	427	440	409	0
25	FLINT TWP POLICE DEPT	928	125	128	92	44	45	30	65	110	137	176	178	265	191	227	282	282	349	289	283	283	229	172	186	0
25	FLUSHING POLICE DEPT	12	10	13	7	3	3	1	16	15	39	30	22	13	36	25	23	25	20	25	14	13	24	16	15	7
25	FLUSHING TWP POLICE DEPT	24	30	29	13	12	7	4	9	15	19	18	20	19	14	4	11	13	7	9	10	8	14	10	28	56
25	GENESEE CO SHERIFF'S OFFICE	2563	0	0	0	0	0	0	0	0	0	0	0	0	0	0	0	0	0	0	0	0	0	0	0	0
25	GENESEE TWP POLICE DEPT	90	122	139	48	38	29	44	84	80	91	106	115	111	133	135	123	106	99	92	98	107	86	117	95	0
25	GRAND BLANC POLICE DEPT	42	39	25	25	15	4	9	34	45	50	46	71	55	64	51	80	52	68	56	39	32	29	27	25	0
25	GRAND BLANC TWP POLICE DEPT	272	101	95	48	21	18	22	44	55	57	61	46	70	72	73	95	94	136	120	109	107	128	108	119	0
25	LINDEN POLICE DEPT	0	1	2	0	1	0	0	2	5	5	4	5	2	8	4	7	4	2	3	2	1	1	1	3	0
25	MONTROSE TWP POLICE DEPT	241	3	3	8	1	1	1	4	1	4	1	3	24	3	2	4	6	2	0	5	1	2	4	15	0
25	MOTT COMMUNITY COLLEGE DPS	0	1	0	0	0	0	1	11	11	7	9	14	9	16	8	6	8	10	6	9	3	4	1	0	0
25	MOUNT MORRIS POLICE DEPT	16	27	25	10	7	6	6	8	9	28	24	20	21	23	17	23	23	21	10	22	31	21	16	19	0
25	MOUNT MORRIS TWP POLICE DEPT	520	89	82	58	25	21	38	52	91	121	101	152	108	101	127	136	150	66	134	127	99	123	135	106	0
25	MSP	129	152	159	79	33	18	21	33	77	62	60	69	101	74	64	81	114	121	148	144	165	161	159	158	359
25	MUNDY TWP POLICE DEPT	41	46	36	14	20	11	11	29	68	49	44	51	57	53	71	64	63	82	67	64	34	50	58	70	62
25	OTISVILLE POLICE DEPT	0	0	0	0	0	0	0	0	0	2	1	0	0	0	0	0	0	0	0	1	0	1	1	0	0
25	RICHFIELD POLICE DEPT	21	28	25	11	9	14	11	16	33	21	31	24	32	35	19	34	25	30	26	18	28	22	15	24	2
25	SWARTZ CREEK POLICE DEPT	14	18	20	10	8	6	15	20	32	26	38	34	33	34	42	38	33	31	19	22	30	28	32	32	18
25	U of M FLINT DPS	2	1	0	0	1	0	2	6	12	21	19	18	22	22	13	18	15	12	7	3	5	5	3	0	48
26	GLADWIN CO SHERIFF'S OFFICE	24	31	36	20	11	5	7	5	15	13	21	29	28	20	42	27	43	53	41	27	38	42	35	44	96
26	GLADWIN POLICE DEPT	31	26	22	3	6	2	1	8	18	25	19	29	25	28	22	35	19	18	29	20	22	22	24	15	135
26	MSP	24	15	10	3	1	1	7	7	15	16	34	16	41	22	25	33	36	50	63	53	65	56	46	24	103
27	IRONWOOD DPS	12	7	11	9	5	3	8	9	16	15	20	24	26	29	16	17	25	23	24	24	16	26	17	14	28
27	MSP	24	17	22	12	1	0	3	3	9	3	4	8	9	7	4	7	13	13	16	15	24	17	31	20	26
28	GRAND TRAVERSE CO SHERIFF'S OFFICE	1931	123	142	64	34	25	22	82	154	179	214	205	220	262	490	372	367	330	207	163	165	163	142	157	0
28	MSP	86	55	51	26	9	11	10	20	24	22	28	23	143	49	69	88	67	71	75	93	65	72	72	70	325
28	TRAVERSE CITY POLICE DEPT	602	66	61	28	12	10	8	39	76	70	78	80	112	51	81	89	97	100	71	80	70	88	88	73	0
29	ALMA POLICE DEPT	41	46	44	23	10	9	11	17	30	34	40	44	41	50	45	71	61	39	72	42	40	42	29	39	0
29	BRECKENRIDGE POLICE DEPT	10	2	11	1	0	0	1	1	1	0	3	1	1	1	2	5	1	1	2	0	3	1	6	8	0
29	GRATIOT CO SHERIFF'S OFFICE	51	51	47	35	11	11	14	25	52	90	63	69	82	78	96	87	56	71	57	46	34	28	33	20	21
29	ITHACA POLICE DEPT	8	6	4	0	0	0	0	0	0	1	0	2	6	3	2	4	2	4	1	2	1	1	1	2	1
29	MSP	47	48	59	49	11	14	9	9	26	25	14	22	30	19	18	29	31	38	41	45	43	51	48	54	111
29	SAINT LOUIS POLICE DEPT	10	24	17	10	9	3	4	10	18	17	44	29	32	15	24	27	11	24	17	15	21	30	15	23	0
30	HILLSDALE CO SHERIFF'S OFFICE	12	42	26	15	0	5	14	22	110	74	102	73	57	71	75	61	95	120	107	85	82	81	81	44	208
30	HILLSDALE POLICE DEPT	53	50	28	17	14	11	10	43	76	84	81	91	79	75	69	93	91	64	75	63	67	81	70	76	101
30	JONESVILLE POLICE DEPT	51	30	30	8	8	4	7	8	18	6	17	19	17	20	15	37	17	16	31	20	21	15	24	10	14
30	LITCHFIELD POLICE DEPT	23	20	18	5	9	5	10	6	15	19	15	11	21	17	26	20	21	28	25	22	17	14	33	23	37
30	MSP	76	60	60	35	21	10	7	23	29	28	32	46	41	32	36	57	42	68	53	73	70	60	85	91	435
30	READING POLICE DEPT	3	6	1	1	0	3	0	1	0	3	9	5	6	6	7	26	9	13	5	12	11	4	6	10	22
30	SOMERSET TWP POLICE DEPT	11	11	9	1	2	2	1	5	5	15	16	17	18	13	18	24	21	14	20	14	11	10	15	13	26
31	CALUMET POLICE DEPT	1	3	2	2	1	1	2	2	0	1	3	3	0	1	2	1	1	0	2	2	1	1	2	4	0
31	HANCOCK POLICE DEPT	5	16	28	7	3	3	1	12	16	10	15	12	16	19	7	11	10	14	8	7	5	12	13	5	10

MICR data does not include all law enforcement agencies in the state.
MICR data as of May 5, 2002.

2001 MICR Report
Number of Incidents by Time of Day and Reporting Agency

Co	Agency	00	01	02	03	04	05	06	07	08	09	10	11	12	13	14	15	16	17	18	19	20	21	22	23	Unknown
31	HOUGHTON CO SHERIFF'S OFFICE	185	23	25	11	13	5	5	14	14	10	19	22	17	25	19	43	28	21	25	30	23	27	20	33	0
31	HOUGHTON POLICE DEPT	5	17	19	4	1	0	2	5	7	7	11	9	5	16	7	8	14	11	11	12	7	5	7	5	0
31	LAKE LINDEN POLICE DEPT	4	3	2	0	0	1	0	2	0	0	3	3	5	2	3	2	3	14	8	4	2	6	3	2	0
31	LAURIUM POLICE DEPT	9	3	6	3	3	1	1	3	5	4	6	3	7	1	3	3	5	6	15	8	7	6	8	6	0
31	MICHIGAN TECHNOLOGICAL UNIV DPS	3	7	8	5	2	1	0	1	8	14	12	12	8	14	18	12	15	8	11	8	12	4	4	8	5
31	MSP	36	27	42	14	7	1	4	14	30	14	19	18	37	21	30	54	23	27	28	19	29	35	34	38	35
32	BAD AXE POLICE DEPT	32	47	42	21	15	11	69	178	212	250	284	232	126	219	162	132	71	63	35	44	74	64	71	44	451
32	CASEVILLE POLICE DEPT	10	2	7	0	0	0	0	2	3	4	12	4	9	3	3	2	5	2	3	6	10	6	6	9	33
32	ELKTON POLICE DEPT	8	7	4	1	0	0	0	2	7	5	6	8	6	2	17	10	6	17	32	28	17	13	22	5	0
32	HARBOR BEACH POLICE DEPT	22	16	8	5	2	1	2	0	19	6	21	10	16	10	8	22	19	7	16	18	16	24	20	21	31
32	HURON CO SHERIFF'S OFFICE	142	70	71	23	10	14	5	21	48	53	60	58	48	79	79	64	61	68	94	56	76	78	91	66	179
32	MSP	19	24	31	9	1	2	3	6	13	5	10	10	17	13	3	12	15	8	22	13	28	24	21	17	41
32	PIGEON POLICE DEPT	1	2	0	0	0	0	0	0	1	0	1	3	0	1	0	1	0	2	2	1	5	4	1	0	9
32	PORT AUSTIN POLICE DEPT	6	4	2	0	0	0	0	0	29	11	8	8	13	13	9	8	4	4	5	4	6	17	10	12	49
32	UBLY POLICE DEPT	9	16	6	1	0	0	0	1	9	8	10	0	7	4	11	5	1	2	6	3	11	11	8	5	0
33	EAST LANSING POLICE DEPT	423	499	515	247	125	59	46	125	193	209	206	238	208	272	278	290	247	226	179	164	152	189	157	216	0
33	LANSING COMMUNITY COLLEGE DPS	6	3	2	2	3	0	2	8	17	18	18	18	30	26	34	12	19	27	11	15	15	13	12	5	1
33	LANSING TWP POLICE DEPT	36	31	43	12	6	13	10	55	55	48	60	70	72	69	62	69	68	50	35	36	28	28	32	25	0
33	MASON POLICE DEPT	45	40	41	24	16	15	10	37	26	29	42	37	73	44	67	74	71	75	59	47	51	55	40	49	62
33	MERIDIAN TWP POLICE DEPT	202	187	181	89	44	37	58	97	172	177	224	184	241	217	220	237	220	250	198	146	151	129	146	107	0
33	MICHIGAN STATE UNIV DPS	168	193	191	126	49	26	24	48	114	126	168	161	194	231	180	180	148	144	100	108	93	82	55	107	0
33	MSP	35	50	71	23	12	2	6	21	30	29	33	24	30	25	25	28	53	55	41	45	32	35	19	26	80
33	WILLIAMSTON POLICE DEPT	3	4	4	3	2	3	2	11	10	10	12	15	12	8	9	12	18	9	12	5	9	8	4	10	0
34	BELDING POLICE DEPT	54	42	57	28	10	10	9	34	32	33	42	38	32	52	57	54	59	60	72	64	72	60	57	55	56
34	IONIA CO SHERIFF'S OFFICE	112	63	61	33	22	14	17	18	33	40	42	50	53	63	77	44	55	66	61	48	49	94	85	106	327
34	IONIA DPS	68	62	62	27	19	5	10	34	31	29	55	50	53	57	55	61	69	53	43	66	55	67	61	74	83
34	LAKE ODESSA POLICE DEPT	29	26	12	11	3	9	5	11	11	7	13	8	14	12	14	17	22	17	21	22	22	18	9	11	0
34	MSP	94	46	63	31	21	16	21	28	45	38	34	41	61	51	50	96	85	95	63	79	99	78	52	61	192
34	PORTLAND POLICE DEPT	8	17	11	10	4	3	3	21	25	16	14	28	23	17	24	18	34	32	19	12	8	13	12	15	0
35	EAST TAWAS POLICE DEPT	15	35	30	17	8	6	7	8	8	13	15	27	34	17	19	43	32	36	35	21	43	39	40	38	182
35	IOSCO CO SHERIFF'S OFFICE	0	1	2	0	0	0	0	2	20	47	28	21	22	17	11	14	8	4	3	4	1	3	0	1	53
35	MSP	37	37	52	15	9	5	5	11	33	25	33	26	46	16	26	49	57	55	54	39	59	55	44	67	128
35	OSCODA TWP POLICE DEPT	16	46	46	33	39	26	15	21	36	27	31	34	58	23	37	42	36	46	31	44	39	39	33	53	242
36	CASPIAN POLICE DEPT	0	0	0	1	0	1	0	0	2	2	2	1	5	2	4	1	9	2	2	4	3	1	0	1	5
36	CRYSTAL FALLS POLICE DEPT	0	3	1	3	1	0	0	0	0	0	0	1	0	1	1	5	0	2	0	1	4	3	3	0	10
36	IRON CO SHERIFF'S OFFICE	10	13	17	6	2	1	2	14	13	16	8	11	20	11	12	19	10	10	16	11	19	20	14	14	0
36	IRON RIVER POLICE DEPT	4	18	20	7	2	1	2	11	13	35	41	56	28	48	32	31	16	18	16	11	23	18	21	21	140
36	MSP	9	7	4	2	0	0	2	2	5	8	6	6	15	8	12	13	11	13	12	10	9	11	7	9	30
37	CENTRAL MICHIGAN UNIV DPS	29	18	22	14	4	5	3	8	40	38	37	30	40	49	52	42	51	39	29	32	21	22	10	15	0
37	CLARE POLICE DEPT	3	1	1	0	2	0	2	0	1	5	0	4	10	5	4	12	2	2	1	0	3	2	0	0	10
37	ISABELLA CO SHERIFF'S OFFICE	96	91	93	40	20	16	13	17	17	27	26	37	32	28	38	39	44	64	86	84	75	66	120	115	631
37	MOUNT PLEASANT POLICE DEPT	316	128	157	60	31	21	20	31	53	64	81	66	79	56	73	67	64	63	53	64	57	66	48	74	346
37	MSP	70	49	69	37	12	15	16	14	26	20	30	22	34	43	27	53	51	75	59	54	71	55	65	41	314
37	SHEPHERD POLICE DEPT	3	4	1	4	1	2	0	0	2	2	3	5	5	4	3	2	6	14	7	9	9	15	13	9	2
38	BLACKMAN TWP POLICE DEPT	326	116	131	88	43	20	23	44	34	43	65	55	74	79	82	79	89	86	102	124	124	105	109	98	0
38	COLUMBIA TOWNSHIP POLICE DEPT	28	20	23	4	6	4	2	13	17	38	31	35	29	26	30	33	32	48	37	33	29	44	28	38	149

MICR data does not include all law enforcement agencies in the state.
MICR data as of May 5, 2002.

2001 MICR Report
Number of Incidents by Time of Day and Reporting Agency

Co	Agency	00	01	02	03	04	05	06	07	08	09	10	11	12	13	14	15	16	17	18	19	20	21	22	23	Unknown
38	CONCORD POLICE DEPT	2	1	1	1	2	0	0	2	5	5	4	11	18	8	15	18	14	4	11	10	6	10	6	8	0
38	JACKSON CO SHERIFF'S OFFICE	89	70	76	49	26	32	52	83	142	179	164	137	143	142	121	181	151	149	156	140	145	126	77	65	0
38	JACKSON POLICE DEPT	380	296	332	174	116	110	117	268	330	358	425	411	412	432	417	469	422	454	460	467	483	463	410	367	0
38	LEONI TWP POLICE DEPT	367	44	26	18	4	10	12	11	14	21	16	18	17	13	28	46	45	32	45	26	52	49	55	51	0
38	MSP	127	118	112	67	19	22	15	34	49	55	56	65	81	43	50	96	99	128	121	137	168	139	112	113	338
38	NORVELL TWP POLICE DEPT	3	2	1	2	0	0	0	0	1	1	5	7	6	4	5	9	12	14	8	7	7	11	6	8	0
38	PARMA SANDSTONE POLICE DEPT	17	10	12	0	1	0	0	1	2	3	4	3	3	6	1	2	3	5	8	8	12	12	11	6	0
38	SPRING ARBOR TWP POLICE DEPT	222	3	3	1	0	1	2	5	3	3	1	2	4	2	1	4	5	5	10	6	8	8	10	16	0
38	SUMMIT TWP POLICE DEPT	37	35	34	21	12	8	18	26	47	40	64	66	64	50	71	71	72	84	70	67	73	48	52	48	0
38	WATERLOO TWP POLICE DEPT	0	0	1	0	0	0	0	1	2	1	5	3	3	4	7	10	8	9	8	11	6	4	4	0	3
39	AUGUSTA POLICE DEPT	4	4	3	0	0	0	0	2	1	3	2	5	2	8	1	5	1	2	2	1	2	1	1	2	0
39	GALESBURG POLICE DEPT	2	3	3	0	0	0	0	5	7	5	6	5	6	1	3	4	3	8	9	6	11	8	8	9	0
39	KALAMAZOO CO SHERIFF'S OFFICE	1090	214	176	115	65	46	60	83	120	222	177	134	201	159	166	198	262	292	261	247	268	293	317	320	0
39	KALAMAZOO DPS	1025	919	726	477	259	186	243	413	618	702	768	797	799	852	890	875	867	796	684	835	956	905	991	981	0
39	KALAMAZOO TWP POLICE DEPT	850	87	75	45	31	27	19	47	37	42	58	36	55	46	53	76	71	63	82	58	98	89	93	100	0
39	MSP	17	9	7	6	5	1	6	5	15	16	21	7	28	13	16	18	25	21	25	20	21	17	13	10	42
39	PARCHMENT POLICE DEPT	5	13	17	7	1	0	2	3	3	7	7	6	9	4	4	5	7	4	2	2	5	8	10	1	0
39	PORTAGE POLICE DEPT	891	255	263	180	122	76	96	109	98	99	144	161	220	176	215	265	292	362	350	326	293	280	308	276	0
39	SCHOOLCRAFT POLICE DEPT	1	0	0	1	0	0	0	1	3	4	5	2	8	5	7	7	4	6	3	1	3	3	0	2	0
39	VICKSBURG POLICE DEPT	4	10	3	3	2	2	3	1	2	0	1	1	2	0	4	4	19	10	4	8	10	7	13	11	1
39	WESTERN MICHIGAN UNIV PD	118	132	142	97	62	19	3	19	34	25	25	40	41	33	47	70	38	63	38	48	60	70	72	84	0
40	KALKASKA CO SHERIFF'S OFFICE	20	24	12	12	6	7	7	19	61	64	85	96	104	76	87	68	98	102	109	66	91	73	72	59	1
40	KALKASKA POLICE DEPT	30	32	21	14	3	3	4	10	69	82	73	64	60	60	60	62	44	43	37	48	37	37	48	40	81
40	MSP	28	25	28	18	9	14	11	16	17	16	12	13	23	18	14	21	16	25	30	27	19	33	22	25	120
41	CEDAR SPRINGS POLICE DEPT	71	34	23	11	15	6	11	11	22	17	18	27	63	18	37	30	27	43	45	24	36	38	31	47	0
41	EAST GRAND RAPIDS DPS	99	31	32	20	2	5	8	7	6	11	11	7	16	22	14	24	22	25	31	20	21	18	15	29	0
41	GRAND RAPIDS COMMUNITY COLLEGE	0	0	0	0	0	0	3	16	23	25	56	55	51	47	32	28	54	52	33	22	16	12	18	0	8
41	GRANDVILLE POLICE DEPT	94	95	99	37	31	13	28	42	112	94	117	118	105	117	275	146	172	140	154	114	119	100	91	78	0
41	KENT CO SHERIFF'S OFFICE	1696	571	469	305	176	152	195	278	522	370	399	420	668	490	556	672	645	721	744	674	785	755	800	725	0
41	KENTWOOD POLICE DEPT	117	135	129	89	64	57	67	129	202	217	222	225	229	226	246	250	261	229	166	145	153	125	163	134	0
41	LOWELL POLICE DEPT	29	17	17	3	2	1	4	10	21	20	27	36	23	24	27	34	28	19	23	17	18	32	29	17	0
41	MSP	102	93	91	41	15	18	23	47	44	33	50	41	32	35	36	77	117	121	109	77	84	64	67	68	101
41	ROCKFORD POLICE DEPT	51	40	37	22	10	10	10	14	21	32	34	42	48	41	61	53	42	49	37	38	37	47	53	46	1
41	SAND LAKE POLICE DEPT	4	0	1	0	0	0	0	0	0	0	1	0	1	0	0	0	1	2	2	2	3	3	7	3	1
41	SPARTA POLICE DEPT	17	15	15	7	3	3	7	5	6	9	19	17	17	13	17	14	11	23	27	17	28	24	17	15	223
41	WALKER POLICE DEPT	302	166	145	75	42	36	44	46	59	51	102	97	94	114	103	182	158	155	165	176	171	175	185	171	33
41	WYOMING POLICE DEPT	1195	320	257	222	109	89	64	142	1122	497	175	220	364	230	264	347	376	470	395	380	416	411	470	548	0
42	KEWEENAW CO SHERIFF'S OFFICE	5	5	8	2	3	2	0	3	7	12	17	15	16	7	18	13	13	12	22	16	27	13	16	9	0
42	MSP	1	0	0	0	1	0	0	0	0	0	0	0	2	0	0	0	1	0	0	1	1	0	0	0	2
43	LAKE CO SHERIFF'S OFFICE	54	39	26	14	4	6	6	16	45	77	83	101	69	80	78	87	80	59	68	66	68	43	51	36	0
43	MSP	6	4	3	1	1	0	0	1	6	2	2	2	4	5	8	10	7	11	3	5	6	6	8	2	22
44	ALMONT POLICE DEPT	28	12	11	10	6	3	2	3	6	9	6	4	10	16	13	15	13	13	14	22	25	25	19	21	96
44	DRYDEN TWP POLICE DEPT	8	12	12	7	3	2	2	6	5	6	3	3	7	1	7	14	6	7	9	5	6	8	10	16	19
44	IMLAY CITY POLICE DEPT	55	34	32	13	4	3	3	8	9	13	23	19	19	24	29	27	30	39	19	36	31	36	47	40	139
44	LAPEER CO SHERIFF'S OFFICE	57	73	95	45	27	20	20	23	46	47	47	37	76	42	54	67	73	85	75	61	69	72	59	61	77
44	LAPEER POLICE DEPT	73	79	54	36	26	23	14	31	38	43	45	52	67	58	71	82	97	102	107	101	103	73	68	73	213

MICR data does not include all law enforcement agencies in the state.
MICR data as of May 5, 2002.

2001 MICR Report
Number of Incidents by Time of Day and Reporting Agency

Co	Agency	00	01	02	03	04	05	06	07	08	09	10	11	12	13	14	15	16	17	18	19	20	21	22	23	Unknown
44	LAPEER TWP POLICE DEPT	0	0	0	0	0	0	0	0	0	0	0	0	0	1	0	0	0	1	0	0	0	0	0	1	5
44	METAMORA TWP POLICE DEPT	35	28	33	20	4	6	2	7	8	18	9	9	19	6	11	10	22	13	36	18	19	28	28	20	16
44	MSP	42	42	45	18	3	5	14	15	21	22	23	17	33	30	41	50	59	90	81	52	104	88	59	54	335
44	NORTH BRANCH POLICE DEPT	4	3	2	1	0	0	0	3	11	6	2	7	2	4	9	10	15	10	6	8	8	9	1	8	17
45	LEELANAU CO SHERIFF'S OFFICE	36	32	35	14	7	6	12	36	84	75	104	102	66	70	57	58	47	57	51	41	42	36	28	44	17
45	MSP	4	4	3	0	0	1	0	1	0	1	1	2	6	3	5	5	2	1	3	8	6	8	6	3	27
45	SUTTONS BAY POLICE DEPT	3	0	0	0	0	0	0	0	0	0	0	2	6	1	5	4	0	2	2	1	0	1	2	3	14
45	TRAVERSE CITY POLICE DEPT	1	0	0	0	0	0	0	0	0	1	0	0	0	0	0	0	0	0	0	1	0	0	0	1	0
46	ADRIAN POLICE DEPT	132	116	110	62	34	29	30	60	116	152	161	189	193	207	244	255	204	171	167	158	154	149	160	169	152
46	BLISSFIELD POLICE DEPT	101	19	10	10	10	4	7	2	13	8	12	13	21	10	14	15	11	14	9	4	14	8	8	22	12
46	CAMBRIDGE TWP POLICE DEPT	10	4	3	3	0	0	1	0	8	10	6	4	2	2	9	14	8	13	21	5	19	27	9	11	37
46	CLINTON POLICE DEPT	11	17	7	0	6	4	3	5	6	9	11	11	16	16	7	18	8	16	14	19	16	20	17	9	5
46	HUDSON POLICE DEPT	20	23	24	7	6	9	3	10	14	10	16	14	21	24	28	21	28	40	34	31	40	31	47	33	47
46	LENAWEE CO SHERIFF'S OFFICE	125	93	74	42	21	13	16	40	60	65	70	63	44	69	48	79	110	86	65	66	87	93	65	74	144
46	MADISON TWP POLICE DEPT	0	1	1	0	0	0	0	1	2	8	6	3	4	4	9	7	5	5	3	3	1	5	3	4	14
46	MORENCI POLICE DEPT	2	4	2	4	0	2	0	0	1	3	1	9	11	6	7	8	6	1	6	9	9	6	3	8	3
46	MSP	112	110	122	54	28	9	5	15	25	18	26	25	54	25	27	47	50	59	70	77	70	56	46	54	210
46	RAISIN TWP DPS	0	1	2	0	0	0	0	0	15	2	3	2	2	4	1	5	3	4	4	2	2	4	3	3	4
46	TECUMSEH POLICE DEPT	27	43	39	25	5	12	26	39	30	34	43	32	59	46	48	42	50	37	52	33	42	57	40	39	24
47	BRIGHTON POLICE DEPT	52	40	29	20	9	4	8	20	46	58	68	77	76	67	46	72	56	59	39	41	54	57	52	52	3
47	FOWLERVILLE POLICE DEPT	6	10	7	2	1	1	1	9	7	14	14	9	16	11	20	14	20	12	10	13	12	9	14	8	0
47	GREEN OAK TWP POLICE DEPT	40	27	27	11	9	10	9	33	27	27	35	36	30	27	27	42	30	29	42	31	35	36	23	39	1
47	HAMBURG TWP POLICE DEPT	32	40	37	13	10	6	4	14	16	42	37	35	22	25	29	33	37	29	18	29	37	48	40	35	75
47	HOWELL POLICE DEPT	39	59	51	18	16	7	14	17	34	40	34	40	33	39	44	34	27	26	27	26	25	34	22	46	143
47	LIVINGSTON CO SHERIFF'S OFFICE	166	132	120	86	46	13	21	46	55	44	69	59	78	60	75	54	81	66	121	141	164	149	154	136	362
47	MSP	126	100	90	58	27	26	30	46	69	75	78	79	115	79	101	138	153	195	168	120	136	104	111	120	316
47	PINCKNEY POLICE DEPT	11	15	5	5	2	2	5	9	13	13	14	7	11	23	19	8	13	19	17	20	15	13	10	16	2
47	UNADILLA TWP POLICE DEPT	2	1	2	0	1	0	0	1	1	2	4	1	4	4	1	5	6	4	8	11	4	4	6	0	2
48	LUCE CO SHERIFF'S OFFICE	0	0	1	0	0	0	0	1	3	2	31	3	0	0	4	1	1	1	2	6	1	4	2	1	6
48	MSP	22	15	31	11	2	3	2	1	11	7	12	13	29	20	21	14	18	20	16	22	27	26	34	35	59
49	MACKINAC ISLAND POLICE DEPT	13	23	18	19	6	4	2	6	11	26	18	28	24	24	21	29	23	18	9	11	12	10	11	11	0
49	MACKINAW CO SHERIFF'S OFFICE	43	2	1	2	0	0	0	1	6	0	4	2	7	5	3	2	4	8	3	5	9	4	8	11	0
49	MSP	76	48	44	12	16	3	6	8	17	26	17	19	27	23	34	35	32	32	34	39	42	49	51	55	112
49	SAINT IGNACE POLICE DEPT	10	14	13	6	1	1	1	4	6	5	6	5	9	5	8	6	6	9	12	15	11	11	7	8	141
50	ARMADA POLICE DEPT	6	15	8	3	4	0	1	5	4	1	5	3	7	11	4	2	13	6	7	5	6	5	5	7	0
50	CENTERLINE POLICE DEPT	28	47	33	33	15	11	18	17	48	78	57	66	53	57	67	57	58	48	38	48	33	33	34	23	17
50	CHESTERFIELD TWP POLICE DEPT	82	145	96	55	27	40	42	57	121	123	90	119	109	112	100	155	151	134	119	116	146	140	81	108	162
50	CLINTON TWP POLICE DEPT	244	196	172	95	55	40	57	77	146	132	140	145	140	130	161	142	176	168	165	159	189	191	190	228	258
50	EASTPOINTE POLICE DEPT	175	162	162	132	58	39	48	69	119	172	169	176	198	188	201	224	218	268	257	228	257	244	246	226	0
50	FRASER POLICE DEPT	108	117	118	43	21	19	25	37	52	45	52	51	67	71	44	75	91	78	74	90	99	111	99	100	0
50	MACOMB COMMUNITY COLLEGE DPS	0	0	0	0	0	0	1	4	3	15	13	8	6	16	7	3	6	10	5	4	8	7	9	1	8
50	MEMPHIS POLICE DEPT	4	12	8	1	0	1	0	3	8	9	8	9	10	16	10	7	11	10	12	13	14	14	9	10	4
50	METRO BEACH METROPARK POLICE DEPT	5	0	0	0	0	0	0	0	0	0	0	1	1	1	0	1	1	1	1	0	0	0	1	0	13
50	MSP	92	144	219	85	29	16	12	21	28	25	39	24	41	28	38	54	56	74	69	58	76	82	59	55	195
50	NEW BALTIMORE POLICE DEPT	61	67	90	28	17	13	13	14	33	25	45	49	54	52	70	59	77	62	66	50	71	92	65	76	19
50	NEW HAVEN POLICE DEPT	2	7	14	4	1	0	0	2	3	0	2	2	0	1	3	7	5	4	8	7	10	6	13	11	0

MICR data does not include all law enforcement agencies in the state.
MICR data as of May 5, 2002.

2001 MICR Report
Number of Incidents by Time of Day and Reporting Agency

Co	Agency	00	01	02	03	04	05	06	07	08	09	10	11	12	13	14	15	16	17	18	19	20	21	22	23	Unknown
50	RICHMOND POLICE DEPT	29	29	22	14	7	3	6	9	9	11	14	21	19	28	22	20	20	30	26	30	35	36	42	34	202
50	ROMEO POLICE DEPT	13	28	19	9	1	6	6	11	13	19	17	17	18	16	27	27	18	21	25	23	21	25	18	28	18
50	ROSEVILLE POLICE DEPT	293	280	280	189	85	73	119	153	270	286	302	322	314	361	390	414	471	452	392	346	319	346	265	227	1
50	SAINT CLAIR SHORES POLICE DEPT	474	117	127	83	52	27	36	69	116	121	110	120	185	166	170	225	209	247	254	206	255	232	209	211	0
50	SHELBY TWP POLICE DEPT	122	115	109	54	29	27	26	58	72	78	89	84	113	77	112	115	101	92	123	97	104	91	99	108	239
50	STERLING HEIGHTS POLICE DEPT	552	393	419	212	120	87	83	132	235	242	299	301	894	366	399	461	488	599	594	520	529	495	545	488	0
50	STONEY CREEK METROPARK POLICE DEPT	0	0	0	0	0	0	2	2	5	2	13	6	9	8	13	10	18	11	12	8	11	3	2	6	0
50	WARREN POLICE DEPT	645	518	444	324	225	120	126	179	322	344	336	397	604	446	567	588	664	679	770	613	663	734	717	627	144
51	MANISTEE CO SHERIFF'S OFFICE	23	25	27	8	1	1	24	25	280	29	31	38	90	37	24	22	29	7	21	21	34	30	41	30	97
51	MANISTEE POLICE DEPT	50	83	86	17	12	6	14	18	22	43	36	35	54	32	34	53	39	30	30	42	35	47	33	33	74
51	MSP	46	37	30	24	8	5	5	15	20	21	29	24	26	20	24	36	54	61	43	47	56	65	35	26	246
52	CHOCOLAY TWP POLICE DEPT	12	17	9	2	0	0	0	2	14	17	12	16	15	21	24	11	23	13	20	10	5	7	10	14	0
52	FORSYTH TWP POLICE DEPT	20	11	10	6	7	4	1	13	28	8	26	18	14	17	17	10	16	16	10	12	24	19	26	13	0
52	ISHPEMING POLICE DEPT	135	41	32	15	6	7	4	18	18	20	70	27	40	34	24	40	30	42	37	27	25	30	29	32	19
52	MARQUETTE CO SHERIFF'S OFFICE	3	1	2	4	0	2	3	6	13	23	15	37	36	39	36	46	43	66	47	45	39	39	41	29	2518
52	MARQUETTE POLICE DEPT	158	133	115	68	38	13	7	27	29	45	39	41	40	64	59	68	52	47	48	48	53	59	99	134	360
52	MSP	91	122	129	50	28	9	26	25	48	37	52	52	66	38	32	49	71	76	53	51	64	61	61	59	85
52	NEGAUNEE POLICE DEPT	12	22	22	12	3	1	3	4	26	17	35	28	35	24	12	14	21	19	10	13	11	16	12	14	0
52	NORTHERN MICHIGAN UNIV	22	19	22	15	11	0	2	0	0	0	3	9	3	10	4	7	8	3	3	7	7	8	17	15	299
53	LUDINGTON POLICE DEPT	55	61	96	34	10	11	11	45	44	62	63	105	61	59	72	88	80	56	57	68	69	73	69	67	8
53	MASON CO SHERIFF'S OFFICE	72	63	54	47	19	17	18	30	76	108	96	118	105	125	122	127	116	67	111	113	82	86	89	83	5
53	MSP	14	7	5	1	3	0	1	1	5	8	9	5	31	11	18	16	20	24	24	18	26	31	19	12	33
53	SCOTTVILLE POLICE DEPT	5	6	4	1	1	0	0	1	6	3	8	1	5	2	3	3	3	3	2	10	12	6	8	5	1
54	BIG RAPIDS POLICE DEPT	97	108	96	29	13	9	5	15	27	34	45	51	68	53	49	72	63	58	43	48	57	47	65	86	0
54	FERRIS STATE UNIV DPS	41	36	52	20	5	5	3	0	3	9	9	9	3	9	9	12	15	15	13	13	19	25	25	32	301
54	MECOSTA CO SHERIFF'S OFFICE	1403	33	22	13	4	6	5	14	16	20	24	26	25	22	30	22	33	45	42	35	48	49	37	40	0
54	MSP	27	22	34	15	6	5	4	5	8	18	12	23	23	15	15	21	41	37	37	46	35	31	26	30	110
55	MENOMINEE CO SHERIFF'S OFFICE	22	19	19	23	18	7	19	26	52	55	53	47	53	40	45	60	39	33	37	42	43	44	51	32	0
55	MENOMINEE POLICE DEPT	54	69	62	22	6	9	13	28	40	44	41	50	52	35	44	52	47	40	48	43	64	61	54	65	169
55	MSP	23	16	40	13	8	3	3	7	33	26	15	22	24	17	14	22	36	32	30	27	29	27	34	30	72
56	COLEMAN POLICE DEPT	7	1	2	0	0	0	1	1	4	2	3	3	5	3	4	5	9	9	3	12	5	10	5	7	1
56	MIDLAND CO SHERIFF'S OFFICE	569	50	61	37	17	16	21	51	72	51	60	67	52	71	59	71	60	49	46	61	55	63	46	43	0
56	MIDLAND POLICE DEPT	150	119	131	72	47	26	22	85	112	134	129	185	139	152	157	170	217	141	95	131	117	106	97	97	0
56	MSP	8	0	8	3	1	1	1	10	5	5	6	7	6	5	6	10	11	12	13	8	13	10	8	6	22
57	MISSAUKEE CO SHERIFF'S OFFICE	36	28	17	10	12	5	15	30	68	55	81	71	83	61	65	69	83	55	40	52	69	56	59	41	0
57	MSP	19	12	11	9	7	4	4	2	8	6	6	4	12	11	6	8	20	17	17	17	19	9	2	8	10
58	CARLETON POLICE DEPT	10	10	7	1	0	0	0	0	4	0	1	2	3	3	6	9	18	10	11	16	9	17	11	13	23
58	ERIE TWP POLICE DEPT	9	5	8	5	0	0	0	1	4	10	5	5	6	4	4	5	10	6	6	4	5	7	8	8	8
58	LUNA PIER POLICE DEPT	1	6	3	1	1	0	1	6	3	7	7	10	9	10	11	13	12	14	11	10	12	8	11	8	30
58	MILAN POLICE DEPT	26	31	19	9	3	5	7	14	23	17	17	24	17	14	20	25	23	32	31	30	28	44	38	44	0
58	MONROE CO SHERIFF'S OFFICE	345	313	289	177	157	96	79	172	273	311	351	344	334	324	275	347	338	352	331	297	311	298	278	353	1020
58	MONROE POLICE DEPT	67	113	114	48	39	28	39	76	134	137	119	136	147	109	96	110	110	83	85	70	107	87	76	95	4
58	MSP	188	129	153	88	47	29	12	26	38	42	49	47	54	49	44	69	84	138	124	100	125	119	101	89	275
59	CRYSTAL TWP POLICE DEPT	10	4	1	1	1	1	0	0	1	0	0	0	0	0	1	2	4	6	6	4	9	6	2	6	85
59	GREENVILLE POLICE DEPT	75	92	59	34	21	16	17	39	30	66	64	74	65	61	98	74	95	78	72	78	77	87	72	77	2
59	HOWARD CITY POLICE DEPT	14	12	21	5	3	1	3	2	11	6	7	4	17	19	11	26	13	12	20	36	13	23	19	14	1

2001 MICR Report
Number of Incidents by Time of Day and Reporting Agency

Co	Agency	00	01	02	03	04	05	06	07	08	09	10	11	12	13	14	15	16	17	18	19	20	21	22	23	Unknown
59	LAKEVIEW POLICE DEPT	8	6	7	2	0	0	1	1	2	0	4	3	1	2	0	1	0	4	5	4	10	9	4	15	0
59	MONTCALM CO SHERIFF'S OFFICE	467	74	49	29	16	7	33	37	60	58	77	73	85	67	85	97	85	85	89	78	86	109	106	103	0
59	MSP	47	32	24	21	13	11	19	27	42	33	34	33	62	44	43	56	70	84	73	63	63	63	63	61	264
59	STANTON POLICE DEPT	0	1	0	0	0	0	0	1	1	2	5	1	2	1	4	2	5	2	9	5	3	3	1	2	1
60	MONTMORENCY CO SHERIFF'S OFFICE	48	7	2	2	2	1	2	2	4	4	4	0	8	4	3	2	3	17	6	3	6	2	10	10	0
60	MSP	13	4	3	4	0	2	2	1	14	3	7	10	10	6	11	14	14	5	12	7	7	10	11	7	21
61	MONTAGUE POLICE DEPT	10	8	19	5	4	3	0	5	11	7	16	5	12	11	12	13	9	10	4	11	8	12	11	6	0
61	MSP	99	76	56	27	15	7	14	22	43	48	52	51	69	66	56	74	73	82	113	84	96	76	86	72	266
61	MUSKEGON CO SHERIFF'S OFFICE	243	212	141	132	50	55	64	110	167	116	172	155	256	208	222	254	313	290	296	290	279	284	311	313	0
61	MUSKEGON HEIGHTS POLICE DEPT	171	163	172	130	65	44	63	89	137	150	167	152	168	147	198	266	229	198	189	179	198	175	198	172	0
61	MUSKEGON POLICE DEPT	727	580	528	358	229	128	132	234	364	447	478	477	584	547	605	752	740	679	692	655	687	676	720	766	0
61	MUSKEGON TWP POLICE DEPT	118	92	102	59	35	30	77	134	263	234	292	220	202	257	221	234	199	167	174	167	184	170	183	145	0
61	NORTH MUSKEGON POLICE DEPT	8	17	16	7	3	2	2	9	17	8	15	18	20	22	17	18	21	22	23	14	10	20	18	11	0
61	NORTON SHORES POLICE DEPT	244	157	149	61	39	34	38	66	102	119	129	143	143	149	176	203	193	202	179	191	211	193	242	206	0
61	ROOSEVELT PARK POLICE DEPT	21	28	29	13	4	2	6	6	15	18	29	20	17	20	19	35	37	17	17	19	25	23	16	19	0
62	FREMONT POLICE DEPT	35	37	56	15	11	7	5	12	15	15	22	28	25	19	20	30	40	30	24	15	33	20	25	59	287
62	GRANT POLICE DEPT	10	2	2	0	0	1	0	1	2	0	2	1	1	0	1	6	3	12	6	5	5	8	6	8	58
62	HESPERIA POLICE DEPT	0	2	1	0	0	0	0	0	0	1	0	0	0	0	1	0	0	3	2	4	1	0	1	2	28
62	MSP	57	62	61	27	5	7	9	27	40	31	35	46	64	53	45	54	95	94	114	63	103	82	110	104	348
62	NEWAYGO CO SHERIFF'S OFFICE	44	47	42	29	19	12	8	16	55	45	32	58	57	61	56	103	68	52	65	86	92	93	89	72	544
62	NEWAYGO POLICE DEPT	27	27	18	7	5	3	1	2	12	12	8	15	24	12	15	33	34	41	36	19	22	27	12	20	162
62	WHITE CLOUD POLICE DEPT	12	3	8	3	0	1	0	16	22	23	21	30	30	29	31	46	48	43	51	40	31	40	33	16	21
63	AUBURN HILLS POLICE DEPT	126	130	105	80	44	23	26	28	41	56	71	74	120	101	121	134	146	150	160	150	179	139	134	129	718
63	BERKLEY POLICE DEPT	43	35	32	13	7	3	7	13	24	26	30	38	39	30	28	27	31	37	37	26	34	37	32	44	7
63	BEVERLY HILLS DPS	13	17	18	6	1	1	7	6	9	7	18	17	21	28	11	26	24	27	20	11	19	18	18	16	0
63	BIRMINGHAM POLICE DEPT	65	113	149	81	49	31	32	41	68	100	123	103	102	117	108	96	100	101	71	91	49	80	77	81	0
63	BLOOMFIELD HILLS POLICE DEPT	12	18	22	12	3	0	4	5	16	21	22	12	16	18	22	13	20	20	15	24	16	14	11	12	0
63	BLOOMFIELD TWP POLICE DEPT	71	93	96	86	33	30	30	52	124	127	145	124	137	132	151	141	132	133	97	105	93	88	101	85	11
63	CLARKSTON POLICE DEPT	0	0	1	0	0	0	1	2	2	3	2	0	2	0	2	3	3	1	1	2	5	4	6	3	0
63	CLAWSON POLICE DEPT	39	31	39	22	17	4	6	11	13	11	18	28	16	26	23	33	43	36	35	39	32	47	44	47	1
63	FARMINGTON HILLS POLICE DEPT	339	280	253	177	89	54	52	73	150	160	227	240	256	232	284	275	254	287	302	290	274	335	400	333	1607
63	FARMINGTON POLICE DEPT	42	61	70	50	10	7	10	12	13	27	30	37	40	41	64	45	48	34	31	23	34	53	32	33	198
63	FERNDALE POLICE DEPT	197	183	180	117	71	43	42	71	103	95	129	120	131	146	140	172	151	164	133	125	134	170	179	191	20
63	FRANKLIN POLICE DEPT	0	3	0	1	1	0	1	1	7	5	7	7	8	3	5	7	8	4	8	3	5	0	3	1	34
63	HAZEL PARK POLICE DEPT	209	190	197	105	75	41	53	68	102	100	107	122	140	152	154	163	178	192	175	185	191	199	257	268	0
63	HOLLY POLICE DEPT	19	12	20	7	3	2	3	7	3	13	11	7	13	11	15	14	22	16	20	14	31	26	20	33	0
63	HUNTINGTON WOODS POLICE DEPT	11	15	26	7	3	2	1	6	4	7	8	6	12	7	4	5	17	11	6	10	11	6	5	6	0
63	KEEGO HARBOR POLICE DEPT	30	32	26	22	10	7	8	9	3	1	4	3	6	5	15	11	10	11	14	13	17	16	16	24	2
63	KENSINGTON METRO PARK POLICE DEPT	0	0	0	0	0	0	0	0	0	0	0	0	0	0	0	0	0	1	0	0	0	0	0	0	0
63	LAKE ANGELUS POLICE DEPT	0	0	1	0	0	0	0	0	0	0	1	0	0	0	0	1	0	1	3	0	1	2	0	0	0
63	LAKE ORION POLICE DEPT	56	61	71	24	14	5	5	5	6	5	18	19	10	18	18	18	15	10	11	17	16	21	22	32	51
63	LATHRUP VILLAGE POLICE DEPT	5	2	0	2	1	0	0	5	5	2	5	8	15	11	8	6	5	7	6	8	4	4	8	6	57
63	MADISON HEIGHTS POLICE DEPT	265	139	105	70	34	24	35	61	88	98	93	108	128	128	143	173	172	177	169	148	167	154	146	135	0
63	MILFORD POLICE DEPT	39	49	27	19	14	6	5	19	34	29	38	39	43	30	27	58	43	49	39	33	43	45	61	55	0
63	MSP	171	186	226	99	45	25	43	57	80	61	78	79	64	56	63	126	113	142	104	113	103	121	98	118	508
63	NORTHVILLE POLICE DEPT	12	30	16	12	7	13	8	8	20	31	12	15	22	26	22	19	18	13	7	11	15	17	19	13	17

2001 MICR Report
Number of Incidents by Time of Day and Reporting Agency

Co	Agency	00	01	02	03	04	05	06	07	08	09	10	11	12	13	14	15	16	17	18	19	20	21	22	23	Unknown
63	NOVI POLICE DEPT	157	129	107	43	34	22	63	122	148	148	190	177	184	209	192	203	221	199	158	155	165	145	102	125	0
63	OAK PARK POLICE DEPT	157	157	132	100	56	38	38	96	118	115	146	135	156	158	152	194	164	162	148	142	149	157	174	167	0
63	OAKLAND CO SHERIFF'S OFFICE	676	609	596	343	193	140	240	417	663	738	886	842	807	800	772	869	772	837	756	776	796	780	690	725	1707
63	OAKLAND COMMUNITY COLLEGE DPS	0	0	0	0	0	0	1	4	6	7	11	11	14	15	9	13	9	9	10	12	9	6	4	0	0
63	OAKLAND UNIV POLICE DEPT	22	15	13	3	14	1	1	1	2	5	4	10	13	11	12	8	16	8	6	8	6	4	12	6	20
63	ORCHARD LAKE POLICE DEPT	9	5	14	2	3	1	2	3	8	7	10	14	11	2	5	14	4	15	6	7	8	6	8	4	0
63	OXFORD POLICE DEPT	27	19	15	11	4	4	4	10	16	17	14	23	16	23	23	28	22	16	20	17	24	13	34	13	0
63	PLEASANT RIDGE POLICE DEPT	8	15	9	7	0	3	3	3	4	6	7	8	5	6	6	11	10	10	5	8	9	13	13	7	0
63	PONTIAC POLICE DEPT	566	511	441	219	159	139	159	347	455	590	621	636	615	604	619	717	720	732	647	611	568	541	492	573	0
63	ROCHESTER POLICE DEPT	93	73	108	45	12	13	10	12	29	35	22	31	39	32	35	48	41	36	32	29	38	52	42	77	0
63	ROYAL OAK POLICE DEPT	154	164	148	72	56	37	65	93	179	181	229	272	253	281	292	303	317	317	279	262	224	216	226	173	24
63	SOUTH LYON POLICE DEPT	42	30	38	15	14	4	9	13	28	29	29	27	20	31	37	31	33	26	30	31	44	59	65	57	0
63	SOUTHFIELD POLICE DEPT	425	215	191	157	120	98	125	273	345	461	531	633	619	670	661	662	603	529	518	444	412	342	305	299	0
63	SYLVAN LAKE POLICE DEPT	21	27	31	18	11	2	6	2	1	1	7	2	2	4	2	3	5	6	4	6	11	7	6	9	9
63	TROY POLICE DEPT	294	304	228	144	99	50	61	82	119	155	202	209	272	267	356	369	321	384	320	301	315	295	330	326	1140
63	WALLED LAKE POLICE DEPT	72	61	86	34	26	6	7	28	27	40	35	38	31	35	38	48	36	32	26	31	38	42	38	97	0
63	WATERFORD TWP POLICE DEPT	236	163	180	92	44	51	84	152	229	296	269	289	279	322	330	316	270	308	289	260	225	245	227	238	0
63	WEST BLOOMFIELD TWP POLICE DEPT	78	68	74	40	12	6	11	15	18	35	39	46	51	46	55	63	83	55	52	55	55	67	90	79	1108
63	WHITE LAKE TWP POLICE DEPT	112	128	106	57	34	19	19	34	51	42	52	50	63	52	63	87	63	86	81	81	94	127	145	125	493
63	WIXOM POLICE DEPT	71	69	73	50	24	17	17	29	50	77	60	50	70	62	61	73	81	66	61	64	71	64	61	64	0
63	WOLVERINE LAKE POLICE DEPT	14	12	14	5	3	0	2	7	6	8	8	5	12	11	7	20	9	15	13	13	17	8	8	20	0
64	HART POLICE DEPT	13	15	10	3	3	3	1	4	17	14	22	38	12	34	28	32	21	25	39	33	31	33	23	31	52
64	HESPERIA POLICE DEPT	1	1	0	0	0	0	0	0	0	0	0	0	0	0	0	3	0	1	3	3	1	6	1	1	16
64	MSP	28	14	18	8	1	0	3	8	22	29	11	28	23	30	21	20	48	45	49	32	52	35	48	41	65
64	OCEANA CO SHERIFF'S OFFICE	47	49	48	24	12	18	9	15	28	33	26	27	25	27	32	25	28	39	31	49	43	45	58	54	0
64	PENTWATER POLICE DEPT	1	1	2	1	0	0	0	0	0	1	0	0	0	0	0	0	0	0	1	1	0	2	1	1	1
64	ROTHBURY POLICE DEPT	0	0	0	0	0	0	0	0	0	0	0	0	0	0	0	0	0	0	1	0	0	0	0	0	0
64	SHELBY POLICE DEPT	1	2	2	0	0	0	1	0	0	0	0	2	0	0	0	0	1	1	1	0	0	1	0	0	0
65	MSP	54	29	22	19	7	4	4	10	12	17	18	13	44	25	41	34	36	38	41	34	45	38	34	35	66
65	OGEMAW CO SHERIFF'S OFFICE	26	29	32	18	13	11	7	16	16	31	25	43	23	18	40	43	38	37	36	27	28	29	29	22	166
65	ROSE CITY POLICE DEPT	5	4	2	2	2	0	0	1	0	0	3	2	9	5	7	5	4	3	3	4	3	7	1	8	16
65	WEST BRANCH POLICE DEPT	17	34	7	4	1	0	5	3	13	20	25	15	28	32	30	18	37	19	24	29	31	35	26	29	395
66	MSP	24	9	3	2	0	0	0	4	5	5	8	6	9	0	5	6	6	9	7	14	8	18	10	14	25
66	ONTONAGON CO SHERIFF'S OFFICE	14	19	24	11	3	2	2	5	6	8	9	16	8	8	16	10	13	19	8	20	12	18	18	17	70
67	EVART POLICE DEPT	4	12	10	7	5	1	4	2	13	7	8	19	13	12	5	15	8	11	9	11	24	14	13	12	0
67	MARION POLICE DEPT	7	1	0	0	0	0	0	2	1	4	8	6	17	7	3	9	5	1	6	1	8	8	6	4	0
67	MSP	41	25	22	10	12	10	6	10	28	9	23	22	48	23	33	51	52	60	48	41	41	42	34	31	147
67	OSCEOLA CO SHERIFF'S OFFICE	5	30	23	11	9	6	5	12	18	15	16	14	23	14	19	22	13	4	11	24	21	16	14	16	36
67	REED CITY POLICE DEPT	0	3	2	0	0	0	1	0	0	3	3	1	7	5	4	5	6	6	4	3	4	2	3	1	1
68	MSP	2	0	2	0	1	0	1	2	4	0	5	4	4	5	4	5	10	10	13	6	10	7	5	3	13
68	OSCODA CO SHERIFF'S OFFICE	60	42	26	25	13	3	36	22	63	61	80	76	62	86	63	70	65	58	46	60	63	62	71	64	6
69	GAYLORD POLICE DEPT	37	36	22	10	6	1	4	4	18	19	26	30	28	33	49	45	37	35	32	17	31	27	22	21	133
69	MSP	33	20	15	13	2	2	2	13	36	24	29	22	33	17	18	41	46	55	56	54	57	52	33	31	162
69	OTSEGO CO SHERIFF'S OFFICE	262	13	14	6	3	1	2	5	5	3	5	5	4	9	2	10	5	5	15	11	8	7	11	20	0
70	GRAND HAVEN DPS	102	126	130	61	34	13	16	41	67	93	111	95	87	90	109	99	91	66	55	107	106	108	87	129	0
70	GRAND VALLEY STATE UNIV DPS	421	0	0	0	0	0	0	0	0	0	0	0	0	0	0	0	0	0	0	0	0	0	0	0	0

MICR data does not include all law enforcement agencies in the state.
MICR data as of May 5, 2002.

2001 MICR Report
Number of Incidents by Time of Day and Reporting Agency

Co	Agency	00	01	02	03	04	05	06	07	08	09	10	11	12	13	14	15	16	17	18	19	20	21	22	23	Unknown
70	HOLLAND POLICE DEPT	390	217	194	154	96	67	58	121	223	187	199	235	275	264	273	331	363	293	283	258	314	312	324	337	0
70	HOPE COLLEGE POLICE DEPT	8	10	7	8	4	5	5	13	15	13	21	17	11	22	15	12	16	8	13	6	7	7	10	7	0
70	HUDSONVILLE POLICE DEPT	378	0	0	0	0	0	0	0	0	0	0	0	0	0	0	3	0	0	0	1	1	0	0	0	0
70	MSP	53	42	27	24	9	4	9	21	33	27	43	25	47	38	46	52	60	78	90	77	81	76	72	62	86
70	OTTAWA CO SHERIFF'S OFFICE	3294	364	396	232	153	116	187	357	464	486	519	567	515	534	601	642	564	584	558	532	556	550	537	535	0
70	SPRING LAKE/FERRYSBURG POLICE DEPT	17	27	18	11	6	5	9	13	29	31	39	30	19	17	52	27	22	31	27	24	21	34	25	23	0
70	ZEELAND POLICE DEPT	15	28	30	17	6	0	1	2	15	9	6	1	8	3	10	9	9	0	1	3	15	15	6	15	0
71	MSP	11	14	8	3	1	0	0	1	4	2	7	8	8	1	3	9	11	7	6	2	8	7	8	9	19
71	ONAWAY POLICE DEPT	4	12	23	6	0	1	2	4	4	3	5	7	17	10	7	7	7	5	16	9	14	5	15	19	2
71	PRESQUE ISLE CO SHERIFF'S OFFICE	0	7	8	3	0	1	0	1	4	5	6	4	10	9	7	10	4	8	6	10	4	6	8	6	99
71	ROGERS CITY POLICE DEPT	11	1	1	3	3	0	1	0	2	3	3	5	4	1	1	2	4	1	7	3	7	5	9	5	15
72	DENTON TWP POLICE DEPT	7	5	3	0	1	0	4	3	17	15	16	13	7	10	10	6	18	13	34	20	19	22	6	11	1
72	GERRISH TWP POLICE DEPT	12	7	3	0	0	0	1	1	5	8	34	17	6	13	24	15	19	13	14	27	11	16	25	12	20
72	MSP	49	47	43	19	5	9	9	20	32	25	31	27	51	35	34	65	58	72	74	62	62	72	85	80	103
72	RICHFIELD TWP POLICE DEPT	12	7	12	3	0	1	0	1	6	4	7	4	16	13	5	13	10	8	10	10	9	4	7	9	7
72	ROSCOMMON CO SHERIFF'S OFFICE	65	81	61	39	19	13	6	29	51	54	56	59	54	44	50	58	56	37	36	43	81	84	70	72	79
73	BIRCH RUN POLICE DEPT	33	31	29	21	16	12	8	4	17	31	35	39	30	42	50	47	66	64	60	26	69	34	53	38	71
73	BRIDGEPORT TWP POLICE DEPT	54	52	45	30	16	22	11	20	39	44	53	64	31	59	44	82	68	59	64	67	66	65	53	71	75
73	BUENA VISTA TWP POLICE DEPT	13	5	7	7	2	6	2	5	6	4	7	6	9	5	11	15	11	21	17	12	13	11	18	14	68
73	CARROLLTON TWP POLICE DEPT	6	2	2	4	0	1	2	3	1	6	5	2	7	5	6	4	4	10	2	3	2	2	6	4	24
73	FRANKENMUTH POLICE DEPT	27	19	15	2	1	3	1	1	6	15	5	5	7	21	11	10	13	18	12	17	23	15	36	31	79
73	MSP	146	109	108	63	38	24	19	23	52	47	57	80	99	66	84	118	151	173	186	183	216	214	192	141	278
73	OAKLEY-BRADY POLICE DEPT	7	3	7	4	0	0	0	0	0	0	0	0	0	2	2	1	3	4	2	6	5	9	4	8	1
73	RICHLAND TWP POLICE DEPT	11	9	20	3	1	0	1	13	10	19	13	9	6	17	10	12	8	10	11	6	14	13	7	13	14
73	SAGINAW CO SHERIFF'S OFFICE	137	110	106	58	29	26	27	52	121	105	107	137	132	109	177	157	150	145	126	188	154	153	141	170	862
73	SAGINAW POLICE DEPT	625	559	494	313	259	144	134	221	305	242	322	348	426	356	390	565	615	773	713	636	737	746	664	686	566
73	SAGINAW TWP POLICE DEPT	144	145	148	82	46	33	61	73	133	164	190	179	204	143	200	187	190	177	165	175	165	150	177	168	206
73	SAGINAW VALLEY STATE UNIV DPS	10	13	11	20	2	1	1	2	8	12	16	14	16	9	17	22	32	13	20	15	16	20	21	21	45
73	SAINT CHARLES POLICE DEPT	9	8	7	0	1	1	0	0	0	4	2	4	5	0	0	6	13	11	8	8	10	10	5	10	16
73	THOMAS TWP POLICE DEPT	67	69	57	26	17	6	7	18	28	40	35	26	34	29	33	64	49	53	42	24	29	36	39	63	172
73	TITTABAWASSEE TWP POLICE DEPT	10	17	8	7	2	4	12	15	7	18	16	26	27	29	24	35	27	17	26	11	14	22	13	11	11
74	ALGONAC POLICE DEPT	22	25	25	16	4	1	4	7	15	17	13	17	24	25	21	41	24	24	26	23	18	21	30	22	41
74	CAPAC POLICE DEPT	8	2	6	3	0	0	4	6	13	8	12	23	13	10	24	23	14	16	10	10	11	10	14	15	0
74	CLAY TWP POLICE DEPT	24	23	23	13	5	8	2	8	7	7	10	18	12	10	9	7	19	17	17	10	26	27	24	30	0
74	MARYSVILLE POLICE DEPT	13	14	17	8	4	3	7	31	43	42	41	53	50	52	45	55	53	38	28	34	47	36	24	25	0
74	MEMPHIS POLICE DEPT	2	6	5	0	1	1	0	0	3	2	4	3	9	3	4	4	4	2	6	3	5	5	6	6	2
74	MSP	89	122	84	45	18	18	11	24	30	48	41	45	61	46	40	73	83	109	100	106	122	121	72	71	110
74	PORT HURON POLICE DEPT	700	262	266	133	70	44	47	86	115	124	131	138	185	156	188	188	231	210	235	263	299	260	309	286	0
74	SAINT CLAIR CO SHERIFF'S OFFICE	120	258	246	176	145	122	134	189	261	284	342	379	439	470	443	438	490	533	491	430	378	355	284	206	44
74	SAINT CLAIR POLICE DEPT	4	13	4	9	3	3	7	23	23	19	19	23	22	24	20	39	40	16	16	16	20	18	21	19	0
74	YALE POLICE DEPT	11	10	4	3	2	2	3	15	7	11	13	11	12	13	17	15	18	11	5	11	11	11	7	14	15
75	BURR OAK POLICE DEPT	1	0	1	1	1	1	1	1	4	1	1	2	2	6	7	7	14	5	11	7	8	5	3	3	0
75	COLON POLICE DEPT	3	3	1	1	0	0	0	0	0	6	13	16	20	16	17	17	7	7	7	5	4	7	3	1	0
75	CONSTANTINE POLICE DEPT	17	12	7	1	2	3	5	12	18	18	23	25	24	28	20	35	30	33	23	23	26	16	21	21	0
75	MENDON POLICE DEPT	2	0	0	0	0	2	0	0	6	2	4	9	9	7	4	8	7	4	3	1	3	1	1	0	0
75	MSP	55	59	50	27	15	13	14	29	52	26	40	37	78	42	45	58	43	67	72	58	74	72	55	54	135

MICR data does not include all law enforcement agencies in the state.
MICR data as of May 5, 2002.

2001 MICR Report
Number of Incidents by Time of Day and Reporting Agency

Co	Agency	00	01	02	03	04	05	06	07	08	09	10	11	12	13	14	15	16	17	18	19	20	21	22	23	Unknown
75	SAINT JOSEPH CO SHERIFF'S OFFICE	237	27	34	19	16	18	14	25	44	45	42	39	51	54	51	61	95	120	90	96	74	70	76	43	0
75	STURGIS POLICE DEPT	95	51	41	34	19	19	21	16	28	42	40	42	58	61	45	53	72	50	55	48	76	70	52	57	193
75	THREE RIVERS POLICE DEPT	115	73	50	54	25	23	32	50	98	100	120	112	105	119	106	146	125	109	89	86	86	99	93	84	0
75	WHITE PIGEON POLICE DEPT	4	3	3	0	0	2	4	5	8	7	10	6	7	11	12	15	24	13	18	12	22	12	10	0	0
76	BROWN CITY POLICE DEPT	7	5	10	0	1	0	0	0	1	8	5	9	6	6	12	10	10	9	7	13	19	8	10	10	4
76	CARSONVILLE POLICE DEPT	0	1	0	0	0	0	0	1	2	0	1	2	0	0	0	1	0	2	0	2	0	0	0	0	0
76	CROSWELL POLICE DEPT	13	12	14	13	4	3	5	6	11	4	6	17	15	9	19	15	16	6	7	11	16	10	12	9	7
76	LEXINGTON POLICE DEPT	5	3	1	3	1	1	1	1	2	3	8	5	2	5	5	7	5	4	6	5	3	1	3	5	5
76	MARLETTE POLICE DEPT	7	11	14	4	2	3	6	2	11	11	12	10	9	9	7	14	22	19	20	17	11	12	11	9	32
76	MSP	38	26	16	5	4	5	9	17	22	23	36	21	53	25	38	49	65	57	57	57	76	57	38	40	79
76	PECK POLICE DEPT	0	0	1	1	0	0	1	0	1	1	0	2	2	1	0	2	1	0	6	1	1	6	2	0	8
76	PORT SANILAC POLICE DEPT	3	3	0	0	0	0	0	0	0	1	1	1	2	0	0	2	3	3	2	0	2	1	3	0	3
76	SANDUSKY POLICE DEPT	16	10	8	6	0	4	1	5	7	13	7	14	10	17	21	28	24	25	27	15	23	14	26	17	126
76	SANILAC CO SHERIFF'S OFFICE	564	24	32	24	9	7	14	21	27	24	30	32	46	28	24	33	35	35	32	27	44	51	41	39	0
77	MSP	6	6	9	8	0	0	1	3	11	11	10	7	14	8	8	13	26	19	19	9	23	21	21	12	197
77	SCHOOLCRAFT CO SHERIFF'S OFFICE	0	0	0	0	0	0	0	0	2	1	2	2	0	3	2	1	0	0	0	0	1	0	1	0	0
78	CORUNNA POLICE DEPT	30	7	12	8	5	4	5	9	3	8	10	7	10	14	13	11	12	8	12	16	22	10	14	11	21
78	DURAND POLICE DEPT	16	31	20	9	4	4	2	9	16	8	22	11	12	29	25	21	14	10	16	16	19	18	19	16	19
78	LAINGSBURG POLICE DEPT	0	0	0	0	0	0	0	0	0	0	0	1	0	0	0	0	0	0	0	0	0	0	0	0	0
78	LENNON POLICE DEPT	0	0	2	0	0	0	0	0	0	1	0	0	0	0	1	2	1	1	3	0	2	1	1	3	1
78	MORRICE POLICE DEPT	0	1	0	0	0	0	0	1	2	3	1	3	3	4	6	4	9	12	7	3	3	3	1	3	7
78	MSP	48	41	34	12	6	3	3	15	13	26	15	23	42	24	25	31	51	49	53	59	76	52	69	39	142
78	NEW LOTHROP POLICE DEPT	1	1	0	0	0	0	0	0	0	0	0	0	0	0	0	0	0	0	2	0	0	0	2	0	18
78	OWOSSO POLICE DEPT	96	63	65	41	29	27	43	47	76	68	88	108	82	83	64	82	97	77	68	63	48	61	62	58	0
78	PERRY POLICE DEPT	17	14	18	1	1	4	5	8	8	19	14	20	15	33	19	12	21	16	17	19	18	20	22	18	5
78	SHIAWASSEE CO SHERIFF'S OFFICE	104	81	60	60	33	22	24	53	85	99	85	106	88	97	102	114	86	64	123	103	104	114	100	78	0
78	VERNON POLICE DEPT	0	0	3	0	0	0	0	0	1	0	0	0	0	0	0	0	0	0	1	1	1	1	0	1	7
79	AKRON POLICE DEPT	1	3	1	0	0	0	0	0	1	1	2	3	5	2	3	0	5	2	3	4	4	1	5	1	2
79	CARO POLICE DEPT	18	26	27	13	5	3	6	11	31	28	58	59	42	55	66	48	75	68	35	40	46	47	35	39	0
79	CASS CITY POLICE DEPT	2	20	25	3	2	2	1	2	6	21	19	12	11	16	12	13	9	10	18	14	15	16	20	19	0
79	KINGSTON POLICE DEPT	0	1	0	0	0	0	0	0	1	3	4	4	2	3	1	9	7	4	8	5	9	4	6	3	0
79	MAYVILLE POLICE DEPT	8	8	8	1	1	0	0	2	5	3	8	4	9	11	8	16	17	4	7	11	17	14	11	9	0
79	MSP	50	44	31	4	3	7	8	37	51	41	48	35	57	55	39	86	46	56	49	73	92	88	61	47	134
79	REESE POLICE DEPT	3	4	1	0	0	0	0	1	1	1	3	4	3	3	3	2	4	11	5	12	7	4	7	4	0
79	TUSCOLA CO SHERIFF'S OFFICE	92	58	70	51	18	5	25	20	51	71	67	48	87	83	79	63	72	64	62	64	71	39	62	58	12
79	VASSAR POLICE DEPT	6	11	7	5	3	6	3	6	4	3	6	6	8	10	7	5	7	7	6	8	16	12	22	16	0
80	BANGOR POLICE DEPT	33	21	28	8	6	3	7	17	21	29	25	22	25	28	26	28	21	12	15	18	24	18	15	17	2
80	BLOOMINGDALE POLICE DEPT	0	2	0	0	0	0	0	0	2	6	10	23	8	16	31	26	16	3	3	5	2	3	0	0	3
80	COVERT TWP POLICE DEPT	19	19	23	13	11	9	6	5	21	21	32	29	26	27	32	32	36	30	22	27	24	39	29	34	16
80	DECATUR POLICE DEPT	18	19	18	6	3	5	8	13	10	8	15	18	16	14	28	23	20	27	46	30	24	33	28	26	81
80	HARTFORD POLICE DEPT	22	15	23	10	6	9	2	16	22	20	24	26	22	26	37	48	63	48	46	39	53	58	43	36	57
80	LAWRENCE POLICE DEPT	10	10	7	2	1	4	0	2	28	19	18	14	13	13	26	17	14	20	28	21	18	18	20	16	45
80	LAWTON POLICE DEPT	15	20	17	5	1	2	2	9	10	7	7	11	17	13	15	20	17	19	13	22	22	25	23	14	36
80	MATTAWAN POLICE DEPT	10	14	10	1	2	1	3	8	12	6	5	8	12	4	10	8	13	7	10	15	22	10	13	10	4
80	MSP	150	107	97	50	29	25	26	39	84	73	83	80	136	96	85	107	149	159	155	140	165	194	150	114	540
80	PAW PAW POLICE DEPT	26	41	27	8	4	4	3	14	41	36	67	83	61	65	76	51	51	57	41	39	40	38	43	37	2

MICR data does not include all law enforcement agencies in the state.
MICR data as of May 5, 2002.

2001 MICR Report
Number of Incidents by Time of Day and Reporting Agency

Co	Agency	00	01	02	03	04	05	06	07	08	09	10	11	12	13	14	15	16	17	18	19	20	21	22	23	Unknown
80	SOUTH HAVEN POLICE DEPT	82	58	40	35	20	17	19	29	43	80	90	119	84	95	101	86	105	110	101	109	104	104	88	91	2
80	VAN BUREN CO SHERIFF'S OFFICE	77	90	76	49	40	21	20	60	103	109	121	129	159	163	113	167	135	150	145	142	134	135	97	74	108
81	CHELSEA POLICE DEPT	18	21	13	9	7	2	8	12	29	29	32	51	59	36	25	51	32	30	27	25	33	25	15	21	3
81	EASTERN MICHIGAN UNIV POLICE DEPT	41	65	48	22	22	10	6	20	39	45	65	62	56	51	73	85	70	46	35	45	44	49	36	34	0
81	HUDSON MILLS METRO PARK RANGER DIV	0	0	0	0	0	0	0	0	0	1	0	0	0	0	0	0	0	1	0	0	0	0	0	0	6
81	MILAN POLICE DEPT	17	16	16	9	4	2	3	13	13	22	13	22	22	23	18	21	26	31	35	24	25	30	19	25	0
81	MSP	102	73	101	51	28	22	29	43	63	50	61	65	76	53	69	77	112	107	86	104	122	120	74	102	200
81	NORTHFIELD TWP POLICE DEPT	40	22	22	18	9	11	8	15	40	24	35	30	42	29	75	40	62	49	49	44	38	45	34	26	6
81	PITTSFIELD TWP POLICE DEPT	229	89	88	54	34	25	18	43	86	60	70	68	88	79	89	91	117	119	128	75	118	141	114	107	0
81	SALINE POLICE DEPT	39	41	30	18	16	4	7	19	28	63	37	37	50	65	61	55	72	52	41	31	37	45	43	22	32
81	U of M ANN ARBOR DPS	142	128	117	81	60	36	52	94	162	196	201	195	213	186	163	183	167	143	115	106	73	70	78	80	0
81	WASHTENAW CO SHERIFF'S OFFICE	1227	279	268	192	115	67	63	126	127	160	140	160	146	174	166	261	275	257	303	292	297	324	341	256	0
81	YPSILANTI POLICE DEPT	212	180	223	170	107	71	43	121	150	207	210	210	249	247	274	286	262	244	237	250	241	272	253	280	0
82	ALLEN PARK POLICE DEPT	203	151	129	78	38	31	29	44	88	70	87	76	111	73	84	104	194	168	128	129	145	130	161	100	0
82	BELLEVILLE POLICE DEPT	6	15	13	7	5	0	4	11	7	20	14	11	11	19	20	9	11	15	8	5	5	11	10	10	2
82	BROWNSTOWN TWP POLICE DEPT	242	131	130	67	45	26	38	68	95	105	108	122	113	128	133	121	137	125	106	112	145	146	126	133	0
82	CANTON TWP POLICE DEPT	164	199	207	115	76	57	85	169	198	232	221	276	277	280	271	278	289	286	246	216	211	169	174	164	0
82	DEARBORN HEIGHTS POLICE DEPT	208	234	219	127	75	52	61	122	229	561	397	349	325	328	299	329	340	290	275	254	275	225	198	192	0
82	DEARBORN POLICE DEPT	729	398	389	202	147	92	143	263	385	522	572	582	796	668	777	962	896	805	809	726	790	731	649	599	0
82	FLAT ROCK POLICE DEPT	62	58	42	22	14	5	6	26	35	43	38	61	43	48	53	55	41	80	64	56	39	40	48	70	482
82	GARDEN CITY POLICE DEPT	194	154	185	109	56	45	49	191	229	192	241	256	210	246	180	138	182	131	97	118	135	115	147	185	0
82	GIBRALTAR POLICE DEPT	55	17	18	11	8	0	8	19	15	21	12	12	17	23	14	11	18	19	20	20	34	28	27	13	0
82	GROSSE ILE TWP POLICE DEPT	11	15	4	7	2	2	5	9	13	11	9	6	10	13	17	18	18	15	12	13	8	7	9	9	38
82	GROSSE POINTE FARMS POLICE DEPT	9	12	11	10	2	1	4	6	19	14	19	24	19	23	32	35	33	24	20	19	22	28	13	10	31
82	GROSSE POINTE PARK POLICE DEPT	39	33	29	22	16	11	8	15	23	19	25	16	25	14	27	31	26	30	20	17	33	30	22	30	154
82	GROSSE POINTE POLICE DEPT	44	10	13	3	4	1	1	1	6	5	11	10	13	9	10	8	19	5	12	10	12	6	4	3	154
82	GROSSE POINTE SHORES POLICE DEPT	9	28	21	3	1	0	0	0	0	0	0	0	2	1	2	1	1	2	3	2	4	3	7	12	1
82	GROSSE POINTE WOODS POLICE DEPT	18	9	12	8	7	6	14	14	24	34	46	33	39	32	32	37	42	25	28	29	18	21	18	16	0
82	HAMTRAMCK POLICE DEPT	45	33	24	14	6	7	2	20	16	13	25	22	39	22	33	45	37	50	49	36	42	36	47	40	0
82	HARPER WOODS POLICE DEPT	54	48	43	22	17	9	17	9	41	45	67	65	77	98	112	95	99	85	108	101	88	44	61	66	0
82	HIGHLAND PARK POLICE DEPT	67	90	73	58	48	38	47	106	180	216	229	265	274	232	211	208	208	181	164	156	137	132	96	141	0
82	HURON TWP POLICE DEPT	82	83	71	51	17	18	11	37	33	48	68	57	61	56	39	76	55	73	51	62	67	54	47	62	132
82	INKSTER POLICE DEPT	238	210	185	118	111	81	75	113	185	236	236	247	250	255	270	324	328	297	292	278	280	277	261	270	0
82	LINCOLN PARK POLICE DEPT	180	155	157	112	92	53	71	132	216	206	211	234	233	253	256	352	327	290	261	202	236	230	185	181	0
82	LOWER HURON METRO PARK POLICE DEPT	0	1	1	0	0	0	0	1	1	0	3	1	1	0	0	2	3	2	12	5	2	3	0	1	0
82	MELVINDALE POLICE DEPT	48	135	110	65	34	27	30	38	75	99	99	104	120	136	111	113	146	136	105	136	121	134	123	114	3
82	MSP	373	442	434	252	124	104	112	195	231	272	327	378	312	266	227	305	393	446	430	376	369	259	194	223	691
82	NORTHVILLE POLICE DEPT	24	20	19	11	2	7	4	9	11	15	15	12	18	17	24	15	19	18	20	11	18	16	20	20	33
82	NORTHVILLE TWP POLICE DEPT	49	72	78	27	11	10	10	9	16	18	13	20	22	23	30	32	28	22	33	30	24	31	49	50	172
82	PLYMOUTH POLICE DEPT	24	22	25	8	2	4	4	4	17	9	5	11	13	13	9	13	6	5	6	4	11	6	3	2	121
82	PLYMOUTH TWP POLICE DEPT	61	36	50	43	30	16	20	38	72	83	70	65	79	68	78	97	85	70	59	56	55	66	60	79	0
82	REDFORD TWP POLICE DEPT	154	157	161	123	71	81	79	170	245	270	263	291	264	286	279	340	322	282	243	232	205	179	142	149	0
82	RIVER ROUGE POLICE DEPT	1	2	0	2	1	0	0	0	1	1	1	0	1	0	0	1	1	1	0	0	2	0	1	3	0
82	RIVERVIEW POLICE DEPT	60	59	49	19	17	11	7	26	23	27	39	37	164	37	30	41	53	57	47	48	42	42	47	66	0
82	ROCKWOOD POLICE DEPT	26	30	38	18	6	6	5	10	6	16	8	12	10	19	17	17	19	18	14	27	22	17	16	22	0
82	ROMULUS POLICE DEPT	156	171	144	137	37	56	38	93	147	161	132	154	216	148	175	242	209	210	206	198	192	147	133	184	217

2001 MICR Report
Number of Incidents by Time of Day and Reporting Agency

Co	Agency	00	01	02	03	04	05	06	07	08	09	10	11	12	13	14	15	16	17	18	19	20	21	22	23	Unknown
82	SOUTHGATE POLICE DEPT	166	144	175	62	30	20	25	51	69	100	86	93	123	139	128	171	148	186	155	155	160	144	135	170	0
82	SUMPTER TWP POLICE DEPT	37	40	31	26	16	10	22	25	52	36	57	62	62	40	74	74	76	60	108	75	82	63	55	57	64
82	TAYLOR POLICE DEPT	1295	315	264	164	138	101	139	197	289	376	411	433	462	458	525	511	543	518	478	411	402	419	323	280	0
82	TRENTON POLICE DEPT	140	43	35	31	9	8	16	22	36	47	44	66	75	40	57	67	66	55	48	65	71	53	62	50	0
82	U of M DEARBORN DPS	0	0	0	0	0	0	0	4	2	2	3	6	6	7	9	3	3	6	5	5	4	2	2	0	3
82	VAN BUREN TWP POLICE DEPT	69	55	63	46	20	6	11	37	44	46	60	55	60	58	60	52	70	62	58	55	54	39	48	68	301
82	WAYNE CO AIRPORT POLICE DEPT	27	43	20	7	14	23	19	30	48	52	51	75	93	46	68	102	119	97	69	69	88	61	33	31	8
82	WAYNE CO SHERIFF'S OFFICE	85	138	156	73	29	14	22	33	139	388	521	646	724	605	488	467	371	303	136	79	49	32	35	61	2
82	WAYNE POLICE DEPT	178	158	177	81	51	39	46	60	93	126	135	134	148	144	148	137	137	101	129	113	117	89	97	82	0
82	WESTLAND POLICE DEPT	1063	426	396	228	120	92	107	206	338	458	490	583	602	610	641	735	748	629	549	503	573	557	491	492	0
82	WOODHAVEN POLICE DEPT	82	40	49	25	13	8	13	27	41	41	41	54	77	60	59	54	78	74	84	85	76	79	74	68	163
82	WYANDOTTE POLICE DEPT	125	94	108	43	30	24	14	59	70	78	88	89	98	97	90	94	105	96	81	106	108	109	104	92	125
83	CADILLAC POLICE DEPT	103	104	90	50	32	24	27	41	103	169	199	158	109	158	185	162	126	89	107	70	99	92	111	128	0
83	MANTON POLICE DEPT	20	3	1	0	0	0	4	2	1	2	2	7	7	13	6	8	3	5	2	1	3	2	1	2	4
83	MSP	69	40	41	12	7	5	8	19	18	30	32	29	44	34	26	57	65	68	64	56	68	70	32	40	63
83	WEXFORD CO SHERIFF'S OFFICE	74	85	88	34	25	17	20	19	93	183	282	182	185	168	174	156	109	116	118	71	85	95	83	61	125

2001 MICR Report
Number of Incidents by Month and Reporting Agency

Co	Agency	Jan	Feb	Mar	Apr	May	Jun	Jul	Aug	Sep	Oct	Nov	Dec
1	ALCONA CO SHERIFF'S OFFICE	10	23	45	49	36	38	45	50	38	53	46	36
1	MSP	17	13	15	36	12	17	16	13	14	20	12	8
2	ALGER CO SHERIFF'S OFFICE	11	10	8	4	7	9	5	7	5	2	1	10
2	MSP	54	48	45	42	52	51	67	71	48	48	38	44
2	MUNISING POLICE DEPT	12	8	7	6	6	9	7	9	10	18	7	8
3	ALLEGAN CO SHERIFF'S OFFICE	212	178	220	238	214	239	241	236	207	196	209	168
3	ALLEGAN POLICE DEPT	40	45	58	59	61	67	93	62	86	54	67	53
3	DOUGLAS POLICE DEPT	27	22	35	26	47	54	65	41	44	30	28	30
3	HOLLAND POLICE DEPT	6	2	5	4	5	3	4	1	4	1	1	3
3	MSP	203	169	214	218	211	174	219	266	250	232	223	196
3	OTSEGO POLICE DEPT	24	26	44	40	37	42	45	43	35	29	33	35
3	PLAINWELL DPS	25	46	46	54	79	53	69	66	66	54	47	43
3	WAYLAND POLICE DEPT	19	21	41	42	23	23	27	28	38	31	34	39
4	ALPENA CO SHERIFF'S OFFICE	14	21	9	15	13	6	22	10	7	7	9	10
4	ALPENA POLICE DEPT	156	167	139	126	181	163	195	209	148	206	203	133
4	MSP	90	83	98	72	91	95	115	113	120	103	96	90
5	ANTRIM CO SHERIFF'S OFFICE	18	20	14	17	23	20	35	11	17	24	0	0
5	BELLAIRE POLICE DEPT	3	6	2	6	11	7	9	8	1	3	13	5
5	ELK RAPIDS POLICE DEPT	9	8	4	10	17	20	28	12	21	13	17	14
5	MANCELONA POLICE DEPT	22	23	25	19	41	34	27	30	33	23	24	18
5	MSP	26	26	21	23	26	19	23	22	21	19	10	14
6	ARENAC CO SHERIFF'S OFFICE	79	62	76	74	71	85	91	78	77	77	73	50
6	MSP	29	22	35	36	36	43	42	45	33	38	35	37
7	BARAGA CO SHERIFF'S OFFICE	10	2	0	0	11	0	1	20	5	14	9	12
7	MSP	22	28	20	28	28	30	41	32	33	19	14	16
8	BARRY CO SHERIFF'S OFFICE	142	98	139	133	122	139	129	140	109	121	106	89
8	FREEPORT POLICE DEPT	1	2	6	0	2	0	1	1	0	0	0	0
8	HASTINGS POLICE DEPT	64	49	44	71	62	68	60	72	67	63	63	60
8	MSP	130	125	165	161	194	180	208	188	194	147	164	124
8	NASHVILLE POLICE DEPT	13	8	16	16	14	12	13	20	7	9	5	6
8	PRAIRIEVILLE TWP POLICE DEPT	10	8	4	5	13	10	10	10	8	4	5	4
8	WOODLAND TWP POLICE DEPT	0	1	0	1	0	0	2	0	0	2	0	1
9	AUBURN POLICE DEPT	2	2	8	3	6	10	8	2	8	5	4	7
9	BAY CITY POLICE DEPT	495	369	452	447	485	439	490	549	445	498	402	456
9	BAY CO SHERIFF'S OFFICE	199	169	197	181	211	232	243	226	236	195	215	168
9	DELTA COLLEGE POLICE DEPT	9	9	10	9	5	5	3	3	11	14	9	7
9	ESSEXVILLE POLICE DEPT	23	27	28	24	35	33	35	34	30	43	24	18
9	HAMPTON TWP POLICE DEPT	117	75	110	89	123	94	115	106	107	114	86	79
9	MSP	195	175	242	233	251	264	271	231	215	222	219	185
9	PINCONNING POLICE DEPT	19	22	12	14	17	15	11	14	15	11	12	12
10	BENZIE CO SHERIFF'S OFFICE	41	43	45	62	70	63	87	93	46	73	93	58
10	FRANKFORT CITY POLICE DEPT	33	47	25	25	28	43	53	40	40	32	42	30
10	MSP	14	15	10	12	10	18	20	15	12	16	14	14
11	BENTON HARBOR POLICE DEPT	169	177	287	255	263	247	353	351	371	384	253	258
11	BENTON TWP POLICE DEPT	435	334	368	446	461	451	484	543	446	463	425	354
11	BERRIEN CO SHERIFF'S OFFICE	217	180	256	275	297	333	389	303	287	292	246	186
11	BERRIEN SPRINGS-ORONOKO TWP POLICE DEPT	79	73	100	105	109	113	97	130	116	94	117	91
11	BRIDGMAN POLICE DEPT	14	18	10	18	3	11	19	9	10	12	9	10
11	BUCHANAN POLICE DEPT	16	3	0	2	36	36	41	38	45	41	45	27
11	CHIKAMING TWP POLICE DEPT	17	21	18	23	14	28	28	24	18	22	27	32
11	COLOMA CITY POLICE DEPT	40	20	50	50	48	48	39	60	44	38	44	34
11	COLOMA TWP POLICE DEPT	39	43	47	64	52	152	94	109	64	92	60	64
11	EAU CLAIRE POLICE DEPT	12	11	10	10	20	13	22	10	6	4	9	5
11	GALIEN POLICE DEPT	2	0	1	0	0	0	0	0	1	0	1	2
11	GRAND BEACH POLICE DEPT	3	2	3	1	2	6	6	4	3	2	0	1
11	LINCOLN TWP POLICE DEPT	82	63	68	61	96	122	92	94	96	67	98	75
11	MICHIANA POLICE DEPT	1	0	2	1	0	1	2	0	0	0	0	0
11	MSP	204	167	211	241	234	218	268	284	233	213	193	191
11	NEW BUFFALO POLICE DEPT	30	34	32	51	34	38	49	44	32	26	21	38
11	NILES POLICE DEPT	133	109	162	160	205	189	179	201	185	190	161	144
11	NILES TWP POLICE DEPT	34	36	71	0	0	0	0	0	0	0	0	0
11	SAINT JOSEPH POLICE DEPT	91	82	120	85	132	178	174	175	108	85	129	89
11	SAINT JOSEPH TWP POLICE DEPT	64	44	71	72	84	83	92	95	85	78	71	60

MICR data does not include all law enforcement agencies in the state. MICR data as of May 5, 2002.

2001 MICR Report
Number of Incidents by Month and Reporting Agency

Co	Agency	Jan	Feb	Mar	Apr	May	Jun	Jul	Aug	Sep	Oct	Nov	Dec
11	THREE OAKS POLICE DEPT	42	28	22	28	8	29	26	40	21	4	19	11
11	WATERVLIET POLICE DEPT	33	30	35	26	37	46	37	21	36	30	26	26
12	BRANCH CO SHERIFF'S OFFICE	106	72	84	96	111	148	120	131	98	122	100	78
12	BRONSON POLICE DEPT	23	19	35	23	28	27	28	29	28	27	22	20
12	COLDWATER POLICE DEPT	164	156	198	156	178	168	160	161	150	158	159	138
12	MSP	98	103	128	143	129	127	156	149	123	130	130	89
12	UNION CITY POLICE DEPT	22	21	28	30	29	17	30	45	36	40	35	34
13	ALBION POLICE DEPT	125	153	196	235	198	198	256	238	254	210	205	173
13	BATTLE CREEK POLICE DEPT	790	662	781	800	958	1064	1017	958	970	871	876	652
13	BEDFORD TWP POLICE DEPT	32	39	55	60	63	79	77	61	79	95	63	54
13	CALHOUN CO SHERIFF'S OFFICE	133	116	143	125	177	167	94	117	100	97	84	88
13	EMMETT TWP DPS	130	122	155	154	134	184	171	170	169	153	162	158
13	MARSHALL POLICE DEPT	98	94	154	132	144	132	167	158	164	130	118	108
13	MSP	141	98	138	132	165	150	154	147	142	177	152	127
13	PENNFIELD TWP POLICE DEPT	48	51	70	66	57	83	84	78	55	102	63	41
13	SPRINGFIELD DPS	90	106	108	141	138	148	134	143	119	144	148	112
14	CASS CO SHERIFF'S OFFICE	102	106	133	188	175	172	196	231	176	169	194	148
14	CASSOPOLIS POLICE DEPT	2	3	7	4	4	1	3	7	3	4	0	0
14	DOWAGIAC POLICE DEPT	105	118	160	181	172	193	241	177	190	150	162	163
14	HOWARD TWP POLICE DEPT	26	9	20	29	31	22	28	24	25	27	19	16
14	MARCELLUS POLICE DEPT	14	10	12	13	17	16	15	11	7	13	9	4
14	MSP	38	21	38	48	55	31	30	46	58	37	41	36
14	NILES POLICE DEPT	0	1	1	0	0	0	0	0	0	0	0	0
14	ONTWA TWP - EDWARDSBURG POLICE DEPT	82	35	64	38	64	86	50	57	12	48	44	42
15	BOYNE CITY POLICE DEPT	71	58	66	74	69	103	126	101	77	68	47	56
15	CHARLEVOIX CO SHERIFF'S OFFICE	7	2	11	8	7	7	5	7	2	2	4	8
15	CHARLEVOIX POLICE DEPT	2	1	4	8	8	2	19	23	31	21	27	21
15	EAST JORDAN POLICE DEPT	15	16	16	22	22	27	28	16	28	33	42	27
15	MSP	17	17	39	18	29	15	23	26	21	15	12	8
16	CHEBOYGAN CO SHERIFF'S OFFICE	36	34	44	38	42	61	40	42	39	51	41	27
16	CHEBOYGAN POLICE DEPT	73	57	73	85	102	80	87	88	101	82	73	54
16	MACKINAW CITY POLICE DEPT	15	5	7	4	10	31	35	35	6	16	11	7
16	MSP	62	57	56	62	63	63	67	89	62	65	67	53
16	TUSCARORA TWP POLICE DEPT	13	16	21	24	15	19	28	22	23	32	14	15
17	CHIPPEWA CO SHERIFF'S OFFICE	36	38	42	21	40	38	24	25	21	32	21	17
17	KINROSS TWP POLICE DEPT	40	13	17	25	24	33	15	40	18	24	18	21
17	MSP	55	40	58	62	60	68	70	88	68	84	35	45
17	SAULT STE MARIE POLICE DEPT	187	133	219	206	236	163	222	227	202	205	185	189
18	CLARE CO SHERIFF'S OFFICE	133	162	146	195	169	169	207	219	166	192	165	132
18	CLARE POLICE DEPT	43	72	83	84	93	90	99	110	88	87	76	93
18	FROST TWP POLICE DEPT	1	1	2	6	0	1	1	1	0	1	5	6
18	MSP	32	14	20	24	36	39	31	32	40	33	43	18
19	CLINTON CO SHERIFF'S OFFICE	110	112	107	125	144	138	108	127	116	110	105	89
19	DEWITT POLICE DEPT	27	8	18	24	11	11	9	9	9	4	8	5
19	DEWITT TWP POLICE DEPT	78	76	90	90	81	102	81	102	86	120	102	92
19	ELSIE POLICE DEPT	4	1	5	5	7	4	9	5	3	6	1	3
19	MSP	29	20	33	33	35	37	31	29	31	40	35	37
19	OVID POLICE DEPT	5	4	9	3	7	11	5	6	7	8	23	8
19	SAINT JOHNS POLICE DEPT	19	21	24	35	21	15	23	39	28	41	34	32
20	CRAWFORD CO SHERIFF'S OFFICE	30	36	26	26	37	30	52	53	34	37	43	22
20	GRAYLING POLICE DEPT	23	19	20	32	35	30	44	16	40	29	30	20
20	MSP	22	20	21	19	17	17	17	22	15	7	15	22
20	PROVOST MARSHAL - CAMP GRAYLING	0	0	0	0	0	5	5	12	3	1	0	0
21	GLADSTONE POLICE DEPT	53	40	43	52	64	71	80	64	61	74	52	66
21	MSP	59	47	54	48	61	66	77	90	65	66	65	49
22	DICKINSON CO SHERIFF'S OFFICE	17	13	21	24	23	22	32	32	24	46	29	28
22	IRON MOUNTAIN POLICE DEPT	48	44	59	73	92	92	60	82	75	95	84	72
22	KINGSFORD DPS	44	30	49	45	33	35	49	48	45	43	30	36
22	MSP	44	30	27	28	37	35	57	33	33	13	31	31
22	NORWAY POLICE DEPT	21	12	24	13	20	20	36	31	24	29	21	28
23	CHARLOTTE POLICE DEPT	64	53	78	61	67	77	58	81	87	66	117	78
23	EATON CO SHERIFF'S OFFICE	442	341	491	460	479	511	498	463	499	539	554	430
23	EATON RAPIDS POLICE DEPT	28	36	37	32	68	57	44	56	55	47	64	28

MICR data does not include all law enforcement agencies in the state. MICR data as of May 5, 2002.

2001 MICR Report
Number of Incidents by Month and Reporting Agency

Co	Agency	Jan	Feb	Mar	Apr	May	Jun	Jul	Aug	Sep	Oct	Nov	Dec
23	GRAND LEDGE POLICE DEPT	22	19	21	26	38	24	28	46	40	49	56	51
23	MSP	23	22	23	20	34	29	35	27	28	30	17	33
23	POTTERVILLE POLICE DEPT	6	16	18	26	15	22	17	11	20	19	13	14
23	SUNFIELD POLICE DEPT	4	0	0	0	0	0	0	0	0	0	0	0
24	EMMET CO SHERIFF'S OFFICE	244	217	246	194	238	244	277	307	255	252	218	207
24	HARBOR SPRINGS POLICE DEPT	13	12	4	5	14	18	14	9	12	11	4	11
24	MACKINAW CITY POLICE DEPT	12	0	2	3	9	24	16	5	10	9	2	2
24	MSP	90	74	74	72	85	97	94	84	101	96	64	82
24	PETOSKEY DPS	107	90	117	137	141	171	204	261	150	197	160	162
25	ARGENTINE TWP POLICE DEPT	30	14	13	38	33	31	29	32	21	31	32	28
25	BISHOP INT AIRPORT DPS	0	2	3	0	2	0	6	8	8	1	3	0
25	BURTON POLICE DEPT	306	257	338	320	364	344	419	384	326	343	335	329
25	CLIO POLICE DEPT	25	34	35	31	55	42	32	43	34	42	26	25
25	DAVISON POLICE DEPT	22	38	31	31	40	35	43	39	32	27	28	39
25	DAVISON TWP POLICE DEPT	110	79	104	122	117	107	115	115	95	97	90	103
25	FENTON POLICE DEPT	76	79	87	83	72	82	88	98	86	89	65	76
25	FLINT POLICE DEPT	1643	1337	1490	1092	1258	1584	0	0	0	0	0	0
25	FLINT TWP POLICE DEPT	383	348	361	371	410	402	457	525	489	439	469	442
25	FLUSHING POLICE DEPT	39	28	35	33	30	49	32	43	31	32	40	35
25	FLUSHING TWP POLICE DEPT	34	29	31	34	33	37	32	33	28	39	41	32
25	GENESEE CO SHERIFF'S OFFICE	198	155	193	193	210	199	239	268	238	235	213	222
25	GENESEE TWP POLICE DEPT	186	155	195	191	177	186	181	244	181	207	180	205
25	GRAND BLANC POLICE DEPT	71	79	108	83	85	98	65	95	63	89	69	78
25	GRAND BLANC TWP POLICE DEPT	155	141	160	154	179	182	172	226	187	179	192	144
25	LINDEN POLICE DEPT	5	3	5	4	2	10	2	13	7	5	5	2
25	MONTROSE TWP POLICE DEPT	17	16	27	36	28	32	28	31	24	33	33	34
25	MOTT COMMUNITY COLLEGE DPS	9	14	7	10	8	10	2	12	17	17	20	8
25	MOUNT MORRIS POLICE DEPT	44	35	39	38	47	36	31	33	29	39	37	25
25	MOUNT MORRIS TWP POLICE DEPT	238	174	207	228	258	208	232	234	252	287	222	222
25	MSP	188	202	286	251	234	220	242	240	227	214	226	211
25	MUNDY TWP POLICE DEPT	82	77	121	72	101	89	122	142	99	103	93	114
25	OTISVILLE POLICE DEPT	0	0	0	0	0	1	1	3	0	0	0	1
25	RICHFIELD POLICE DEPT	26	26	43	47	37	52	83	58	47	54	47	34
25	SWARTZ CREEK POLICE DEPT	48	28	52	48	62	64	59	64	60	45	57	46
25	U of M FLINT DPS	28	31	14	20	15	16	17	29	26	21	27	11
26	GLADWIN CO SHERIFF'S OFFICE	67	47	45	60	73	57	71	80	55	59	73	66
26	GLADWIN POLICE DEPT	41	47	44	81	70	46	56	51	39	43	48	38
26	MSP	45	66	52	58	56	84	70	63	82	70	77	43
27	IRONWOOD DPS	36	30	25	48	30	41	51	46	27	41	27	22
27	MSP	25	23	26	19	29	26	51	34	19	15	26	15
28	GRAND TRAVERSE CO SHERIFF'S OFFICE	438	447	504	465	541	579	596	563	535	574	522	449
28	MSP	113	97	106	130	166	161	166	143	149	159	131	103
28	TRAVERSE CITY POLICE DEPT	160	126	170	180	172	211	241	168	169	196	191	146
29	ALMA POLICE DEPT	77	92	82	71	77	80	92	64	68	87	78	52
29	BRECKENRIDGE POLICE DEPT	4	5	3	11	4	2	3	4	6	6	9	5
29	GRATIOT CO SHERIFF'S OFFICE	106	100	109	98	101	115	109	124	88	92	111	75
29	ITHACA POLICE DEPT	7	6	0	2	5	5	8	1	5	3	4	5
29	MSP	73	52	69	62	98	74	87	77	75	90	75	59
29	SAINT LOUIS POLICE DEPT	34	42	42	35	42	57	34	38	34	42	26	23
30	HILLSDALE CO SHERIFF'S OFFICE	93	100	160	121	132	142	170	164	144	124	170	142
30	HILLSDALE POLICE DEPT	113	116	125	136	138	142	178	129	124	127	118	116
30	JONESVILLE POLICE DEPT	35	38	46	37	46	38	31	28	27	48	50	39
30	LITCHFIELD POLICE DEPT	25	42	51	35	43	29	53	38	44	51	29	20
30	MSP	88	78	110	135	120	159	185	132	137	162	139	125
30	READING POLICE DEPT	5	11	14	7	7	5	6	24	39	7	22	22
30	SOMERSET TWP POLICE DEPT	20	18	29	40	21	25	27	21	28	36	21	26
31	CALUMET POLICE DEPT	5	2	3	2	1	2	4	4	4	6	3	2
31	HANCOCK POLICE DEPT	18	18	25	15	21	12	22	42	24	35	21	12
31	HOUGHTON CO SHERIFF'S OFFICE	38	48	49	49	72	71	52	89	71	52	45	21
31	HOUGHTON POLICE DEPT	7	10	11	14	20	18	15	18	18	18	12	34
31	LAKE LINDEN POLICE DEPT	12	8	5	11	9	8	11	2	0	3	2	1
31	LAURIUM POLICE DEPT	10	6	12	6	11	16	12	6	11	11	10	11
31	MICHIGAN TECHNOLOGICAL UNIV DPS	11	15	14	28	12	8	5	5	31	28	25	18

MICR data does not include all law enforcement agencies in the state. MICR data as of May 5, 2002.

2001 MICR Report
Number of Incidents by Month and Reporting Agency

Co	Agency	Jan	Feb	Mar	Apr	May	Jun	Jul	Aug	Sep	Oct	Nov	Dec
31	MSP	49	41	38	47	64	65	57	66	73	61	44	31
32	BAD AXE POLICE DEPT	221	191	241	323	265	277	267	230	235	224	278	197
32	CASEVILLE POLICE DEPT	9	4	9	11	17	25	21	13	6	8	8	10
32	ELKTON POLICE DEPT	11	12	29	15	20	17	21	18	20	24	17	19
32	HARBOR BEACH POLICE DEPT	23	22	25	33	42	23	39	26	31	26	22	28
32	HURON CO SHERIFF'S OFFICE	81	88	89	111	141	161	205	170	156	158	119	135
32	MSP	33	28	36	40	43	26	27	19	26	26	34	29
32	PIGEON POLICE DEPT	1	1	1	3	3	0	2	8	2	5	5	3
32	PORT AUSTIN POLICE DEPT	11	7	29	18	13	28	32	24	19	18	18	5
32	UBLY POLICE DEPT	14	14	17	9	15	12	7	12	10	15	4	5
33	EAST LANSING POLICE DEPT	453	402	482	510	418	377	429	517	491	517	469	398
33	LANSING COMMUNITY COLLEGE DPS	34	31	22	24	29	11	29	30	38	24	25	20
33	LANSING TWP POLICE DEPT	74	56	79	76	95	101	78	87	90	106	84	87
33	MASON POLICE DEPT	80	87	76	89	102	110	100	103	85	100	112	85
33	MERIDIAN TWP POLICE DEPT	275	285	280	298	330	367	336	434	307	356	305	341
33	MICHIGAN STATE UNIV DPS	257	229	264	301	171	124	143	198	340	403	420	166
33	MSP	66	66	61	65	71	63	70	59	73	88	64	84
33	WILLIAMSTON POLICE DEPT	14	15	21	21	25	19	21	19	13	14	7	6
34	BELDING POLICE DEPT	101	82	107	86	103	116	92	110	90	80	79	93
34	IONIA CO SHERIFF'S OFFICE	137	108	121	122	133	132	138	177	166	140	161	98
34	IONIA DPS	87	96	102	117	118	103	110	102	112	117	110	75
34	LAKE ODESSA POLICE DEPT	20	11	26	19	40	22	27	47	37	33	28	34
34	MSP	136	97	125	124	154	158	176	143	112	110	108	97
34	PORTLAND POLICE DEPT	38	24	21	31	33	38	28	31	45	39	36	23
35	EAST TAWAS POLICE DEPT	35	32	48	57	86	102	107	66	77	63	40	55
35	IOSCO CO SHERIFF'S OFFICE	22	16	26	22	27	15	22	22	18	23	22	27
35	MSP	84	60	89	62	71	86	105	96	97	86	85	62
35	OSCODA TWP POLICE DEPT	79	79	93	86	86	86	102	110	82	111	98	81
36	CASPIAN POLICE DEPT	1	4	4	2	8	6	7	3	4	3	3	3
36	CRYSTAL FALLS POLICE DEPT	2	4	5	1	3	4	2	5	5	1	4	3
36	IRON CO SHERIFF'S OFFICE	15	21	13	24	23	34	29	24	24	18	31	33
36	IRON RIVER POLICE DEPT	43	40	34	50	58	50	81	51	58	51	65	52
36	MSP	15	12	16	19	16	21	27	16	17	13	19	20
37	CENTRAL MICHIGAN UNIV DPS	53	60	55	82	41	13	19	30	80	101	73	43
37	CLARE POLICE DEPT	0	0	6	5	5	2	8	6	3	9	17	9
37	ISABELLA CO SHERIFF'S OFFICE	145	131	151	153	159	158	161	174	172	193	171	147
37	MOUNT PLEASANT POLICE DEPT	193	197	247	181	186	150	168	166	143	182	170	155
37	MSP	120	78	101	114	122	111	99	121	130	126	108	92
37	SHEPHERD POLICE DEPT	11	14	8	12	17	14	10	4	11	7	10	7
38	BLACKMAN TWP POLICE DEPT	176	161	114	151	179	149	164	284	183	166	194	218
38	COLUMBIA TOWNSHIP POLICE DEPT	40	37	47	83	78	71	79	93	77	63	59	50
38	CONCORD POLICE DEPT	9	9	22	23	15	12	13	12	14	15	7	11
38	JACKSON CO SHERIFF'S OFFICE	203	171	198	232	229	287	229	242	228	229	246	201
38	JACKSON POLICE DEPT	635	549	667	676	796	763	858	828	649	750	794	608
38	LEONI TWP POLICE DEPT	79	61	59	85	74	91	103	123	79	99	94	73
38	MSP	177	187	224	200	200	226	196	148	195	215	204	192
38	NORVELL TWP POLICE DEPT	9	9	12	14	16	22	6	5	3	7	8	8
38	PARMA SANDSTONE POLICE DEPT	8	7	9	10	7	15	14	10	14	14	6	16
38	SPRING ARBOR TWP POLICE DEPT	17	19	22	25	21	26	33	39	35	34	26	28
38	SUMMIT TWP POLICE DEPT	82	77	89	97	106	110	103	120	92	94	115	93
38	WATERLOO TWP POLICE DEPT	12	6	4	4	4	9	10	7	9	8	7	10
39	AUGUSTA POLICE DEPT	2	5	2	4	7	5	4	2	5	7	5	4
39	GALESBURG POLICE DEPT	4	2	10	5	10	12	10	7	10	12	17	13
39	KALAMAZOO CO SHERIFF'S OFFICE	364	371	406	425	441	487	514	531	503	530	493	421
39	KALAMAZOO DPS	1127	1047	1274	1485	1434	1500	1592	1633	1826	1655	1646	1345
39	KALAMAZOO TWP POLICE DEPT	151	150	136	154	201	209	175	234	195	248	207	178
39	MSP	26	28	31	38	32	28	37	31	35	35	31	32
39	PARCHMENT POLICE DEPT	9	5	18	7	7	15	6	11	14	8	17	15
39	PORTAGE POLICE DEPT	428	421	491	511	473	583	539	537	500	504	439	431
39	SCHOOLCRAFT POLICE DEPT	3	11	5	8	2	1	8	10	4	7	5	2
39	VICKSBURG POLICE DEPT	10	8	12	14	10	4	8	10	18	9	13	9
39	WESTERN MICHIGAN UNIV PD	116	94	154	133	56	36	69	91	206	184	166	75
40	KALKASKA CO SHERIFF'S OFFICE	105	103	110	115	164	114	139	136	130	101	113	89

MICR data does not include all law enforcement agencies in the state. MICR data as of May 5, 2002.

2001 MICR Report
Number of Incidents by Month and Reporting Agency

Co	Agency	Jan	Feb	Mar	Apr	May	Jun	Jul	Aug	Sep	Oct	Nov	Dec
40	KALKASKA POLICE DEPT	63	56	66	95	83	105	103	129	116	100	80	66
40	MSP	27	19	35	42	51	55	81	76	61	52	54	47
41	CEDAR SPRINGS POLICE DEPT	58	65	52	52	51	70	55	72	49	58	66	57
41	EAST GRAND RAPIDS DPS	42	41	40	43	62	62	32	28	27	47	42	30
41	GRAND RAPIDS COMMUNITY COLLEGE	97	45	54	47	44	35	24	30	63	52	22	38
41	GRANDVILLE POLICE DEPT	198	192	205	196	223	202	199	188	248	219	231	190
41	KENT CO SHERIFF'S OFFICE	932	917	1082	1022	1171	1370	1440	1271	1189	1302	1129	963
41	KENTWOOD POLICE DEPT	258	273	329	360	382	359	374	322	369	317	324	313
41	LOWELL POLICE DEPT	43	42	45	38	40	41	39	42	39	53	35	21
41	MSP	141	145	178	168	128	143	144	120	98	107	107	107
41	ROCKFORD POLICE DEPT	77	62	67	50	93	80	99	88	76	61	66	57
41	SAND LAKE POLICE DEPT	5	3	7	6	1	3	3	2	0	0	0	1
41	SPARTA POLICE DEPT	42	34	45	40	49	51	53	61	63	46	45	40
41	WALKER POLICE DEPT	230	216	269	255	227	257	240	297	248	296	274	238
41	WYOMING POLICE DEPT	728	649	835	722	800	732	812	793	750	787	771	704
42	KEWEENAW CO SHERIFF'S OFFICE	5	1	7	17	10	26	58	51	34	29	15	8
42	MSP	1	0	0	1	0	1	2	1	0	1	1	1
43	LAKE CO SHERIFF'S OFFICE	98	84	104	114	123	120	115	117	105	97	104	75
43	MSP	17	10	13	7	11	7	8	9	14	11	8	10
44	ALMONT POLICE DEPT	2	34	29	62	48	38	50	27	20	34	32	26
44	DRYDEN TWP POLICE DEPT	9	10	10	12	24	14	14	18	20	12	25	16
44	IMLAY CITY POLICE DEPT	40	32	107	68	57	62	54	86	67	64	48	47
44	LAPEER CO SHERIFF'S OFFICE	90	60	68	76	56	41	56	91	241	236	222	171
44	LAPEER POLICE DEPT	97	82	91	102	103	194	199	212	173	195	137	144
44	LAPEER TWP POLICE DEPT	0	0	0	0	0	0	0	0	0	0	6	2
44	METAMORA TWP POLICE DEPT	15	34	21	20	37	42	49	45	48	43	40	31
44	MSP	110	102	130	115	123	97	128	101	125	108	111	93
44	NORTH BRANCH POLICE DEPT	5	16	27	7	25	7	13	10	8	7	13	8
45	LEELANAU CO SHERIFF'S OFFICE	97	81	80	94	100	120	125	112	111	91	77	69
45	MSP	10	7	6	9	8	10	7	9	8	11	10	5
45	SUTTONS BAY POLICE DEPT	3	3	1	4	2	14	6	4	4	1	2	2
45	TRAVERSE CITY POLICE DEPT	0	0	1	0	1	0	0	0	1	0	0	1
46	ADRIAN POLICE DEPT	340	228	314	274	282	278	333	297	306	324	330	268
46	BLISSFIELD POLICE DEPT	28	19	30	33	39	48	44	36	27	23	25	19
46	CAMBRIDGE TWP POLICE DEPT	21	14	18	10	23	26	20	27	15	18	9	25
46	CLINTON POLICE DEPT	21	14	20	15	24	23	32	23	28	29	18	24
46	HUDSON POLICE DEPT	37	44	56	41	65	53	49	45	54	47	41	49
46	LENAWEE CO SHERIFF'S OFFICE	126	121	140	148	132	159	164	154	134	148	165	121
46	MADISON TWP POLICE DEPT	1	0	0	0	8	15	9	24	13	8	2	9
46	MORENCI POLICE DEPT	14	5	2	6	11	7	8	16	10	5	16	11
46	MSP	131	86	95	101	93	124	147	145	129	123	118	102
46	RAISIN TWP DPS	0	0	0	0	0	0	10	12	17	11	4	12
46	TECUMSEH POLICE DEPT	61	54	82	70	65	82	87	83	80	83	100	77
47	BRIGHTON POLICE DEPT	79	83	101	81	122	118	94	89	87	105	71	75
47	FOWLERVILLE POLICE DEPT	16	18	25	16	21	21	19	24	20	23	18	19
47	GREEN OAK TWP POLICE DEPT	69	41	76	64	56	43	74	56	61	65	49	29
47	HAMBURG TWP POLICE DEPT	56	55	50	45	73	84	83	60	44	45	93	55
47	HOWELL POLICE DEPT	81	65	92	101	62	64	62	86	55	73	76	78
47	LIVINGSTON CO SHERIFF'S OFFICE	186	169	204	217	187	244	210	210	181	223	247	220
47	MSP	199	178	233	229	250	237	257	238	205	244	186	204
47	PINCKNEY POLICE DEPT	13	14	18	25	26	13	24	30	31	37	26	30
47	UNADILLA TWP POLICE DEPT	9	9	3	4	4	8	6	7	4	8	8	4
48	LUCE CO SHERIFF'S OFFICE	3	11	9	8	1	12	10	6	4	4	0	2
48	MSP	30	22	41	33	44	44	48	56	39	52	22	40
49	MACKINAC ISLAND POLICE DEPT	8	9	9	4	29	78	98	76	49	14	1	2
49	MACKINAW CO SHERIFF'S OFFICE	10	7	10	11	17	13	20	13	13	6	4	6
49	MSP	40	44	64	59	63	157	92	82	58	66	73	59
49	SAINT IGNACE POLICE DEPT	19	25	18	24	31	38	30	44	25	36	14	16
50	ARMADA POLICE DEPT	14	10	14	6	11	13	7	21	8	13	6	10
50	CENTERLINE POLICE DEPT	89	76	80	81	77	67	99	101	84	93	103	67
50	CHESTERFIELD TWP POLICE DEPT	205	235	202	203	241	204	207	235	234	251	222	191
50	CLINTON TWP POLICE DEPT	0	0	0	0	0	0	0	836	777	748	716	719
50	EASTPOINTE POLICE DEPT	319	289	304	321	361	366	349	415	347	391	373	401

MICR data does not include all law enforcement agencies in the state. MICR data as of May 5, 2002.

2001 MICR Report
Number of Incidents by Month and Reporting Agency

Co	Agency	Jan	Feb	Mar	Apr	May	Jun	Jul	Aug	Sep	Oct	Nov	Dec
50	FRASER POLICE DEPT	152	182	120	164	170	155	200	156	109	107	118	54
50	MACOMB COMMUNITY COLLEGE DPS	16	18	10	8	7	11	7	5	13	22	9	8
50	MEMPHIS POLICE DEPT	16	12	15	17	21	27	12	24	12	15	20	12
50	METRO BEACH METROPARK POLICE DEPT	0	0	1	0	0	14	6	5	0	0	0	0
50	MSP	133	127	165	133	141	126	132	139	135	127	124	137
50	NEW BALTIMORE POLICE DEPT	98	72	113	106	114	117	138	110	103	117	92	88
50	NEW HAVEN POLICE DEPT	9	3	11	5	13	4	9	11	17	13	8	9
50	RICHMOND POLICE DEPT	39	54	58	41	43	64	73	76	94	63	61	52
50	ROMEO POLICE DEPT	38	27	31	45	51	32	37	42	42	44	23	32
50	ROSEVILLE POLICE DEPT	500	463	539	511	591	594	659	717	548	610	609	609
50	SAINT CLAIR SHORES POLICE DEPT	299	249	296	340	366	337	346	380	357	382	368	301
50	SHELBY TWP POLICE DEPT	169	152	188	205	225	219	239	215	177	229	156	160
50	STERLING HEIGHTS POLICE DEPT	678	618	857	808	833	867	830	802	756	814	829	761
50	STONEY CREEK METROPARK POLICE DEPT	15	3	5	10	15	19	26	17	12	10	4	5
50	WARREN POLICE DEPT	941	843	974	982	998	1086	1124	1045	971	1091	963	778
51	MANISTEE CO SHERIFF'S OFFICE	88	60	131	82	91	88	101	76	85	84	59	50
51	MANISTEE POLICE DEPT	81	41	78	78	90	72	80	88	106	85	88	71
51	MSP	71	53	102	97	77	72	91	79	111	93	83	74
52	CHOCOLAY TWP POLICE DEPT	33	11	10	26	24	25	30	31	18	36	21	9
52	FORSYTH TWP POLICE DEPT	17	15	19	30	30	43	47	35	21	33	28	28
52	ISHPEMING POLICE DEPT	74	49	64	61	60	80	73	85	72	68	65	51
52	MARQUETTE CO SHERIFF'S OFFICE	207	261	276	238	266	267	266	293	247	346	229	237
52	MARQUETTE POLICE DEPT	159	104	165	160	132	165	167	172	191	161	152	116
52	MSP	110	92	108	110	132	141	135	131	129	120	125	102
52	NEGAUNEE POLICE DEPT	24	31	21	27	46	28	45	40	33	43	20	28
52	NORTHERN MICHIGAN UNIV	42	30	67	60	11	19	20	22	66	71	58	28
53	LUDINGTON POLICE DEPT	98	72	75	106	111	133	201	160	115	111	125	117
53	MASON CO SHERIFF'S OFFICE	131	114	124	165	178	175	206	162	188	183	160	163
53	MSP	27	22	27	23	19	38	47	31	24	22	38	24
53	SCOTTVILLE POLICE DEPT	9	10	12	8	10	7	6	3	9	10	9	6
54	BIG RAPIDS POLICE DEPT	108	105	116	187	148	145	0	2	10	153	145	119
54	FERRIS STATE UNIV DPS	65	69	60	75	34	19	27	36	87	76	88	47
54	MECOSTA CO SHERIFF'S OFFICE	107	106	153	195	196	227	198	165	173	192	172	130
54	MSP	49	39	50	62	55	55	51	59	52	58	61	55
55	MENOMINEE CO SHERIFF'S OFFICE	57	65	63	68	82	84	71	87	68	104	59	71
55	MENOMINEE POLICE DEPT	97	67	105	78	104	121	103	130	120	94	100	93
55	MSP	31	28	56	58	52	48	64	49	56	67	53	41
56	COLEMAN POLICE DEPT	10	6	11	11	18	7	13	7	4	4	5	6
56	MIDLAND CO SHERIFF'S OFFICE	106	114	150	148	171	135	157	167	170	162	144	124
56	MIDLAND POLICE DEPT	192	188	209	210	296	274	254	283	242	243	219	221
56	MSP	13	4	13	12	26	16	9	17	24	15	23	13
57	MISSAUKEE CO SHERIFF'S OFFICE	92	74	101	101	96	101	89	85	118	120	97	87
57	MSP	20	13	33	28	23	14	15	25	28	20	15	14
58	CARLETON POLICE DEPT	6	12	13	11	9	18	18	15	20	23	21	18
58	ERIE TWP POLICE DEPT	9	9	8	5	9	15	14	12	17	6	19	10
58	LUNA PIER POLICE DEPT	21	7	18	14	16	22	20	16	18	21	16	16
58	MILAN POLICE DEPT	27	20	46	47	57	67	44	62	47	50	36	38
58	MONROE CO SHERIFF'S OFFICE	583	453	605	666	719	683	709	797	694	662	651	543
58	MONROE POLICE DEPT	175	116	150	203	216	215	261	179	168	209	176	161
58	MSP	170	189	171	201	211	196	249	198	161	169	173	131
59	CRYSTAL TWP POLICE DEPT	7	7	7	12	3	29	24	11	15	16	15	4
59	GREENVILLE POLICE DEPT	98	105	146	99	93	129	126	90	105	173	170	189
59	HOWARD CITY POLICE DEPT	15	20	24	28	21	28	36	45	32	23	18	23
59	LAKEVIEW POLICE DEPT	8	6	6	6	6	12	2	6	5	10	14	8
59	MONTCALM CO SHERIFF'S OFFICE	179	106	179	148	166	208	199	205	174	185	168	138
59	MSP	98	65	97	118	117	140	127	118	106	140	131	88
59	STANTON POLICE DEPT	0	2	7	8	2	9	6	8	2	1	3	3
60	MONTMORENCY CO SHERIFF'S OFFICE	12	5	5	9	20	15	18	16	14	16	12	10
60	MSP	12	18	19	19	21	23	22	17	6	18	15	8
61	MONTAGUE POLICE DEPT	12	11	11	28	23	16	18	14	20	21	19	19
61	MSP	131	150	144	156	149	131	147	160	154	159	129	113
61	MUSKEGON CO SHERIFF'S OFFICE	327	277	342	404	401	492	524	501	448	400	405	412
61	MUSKEGON HEIGHTS POLICE DEPT	260	205	271	322	331	402	402	352	345	328	319	283

2001 MICR Report
Number of Incidents by Month and Reporting Agency

Co	Agency	Jan	Feb	Mar	Apr	May	Jun	Jul	Aug	Sep	Oct	Nov	Dec
61	MUSKEGON POLICE DEPT	869	761	1019	1179	1209	1400	1319	1199	1055	1049	916	810
61	MUSKEGON TWP POLICE DEPT	224	232	303	313	361	427	483	352	351	373	279	261
61	NORTH MUSKEGON POLICE DEPT	17	21	21	34	33	23	34	43	27	33	21	31
61	NORTON SHORES POLICE DEPT	221	195	269	292	325	356	375	377	287	339	261	272
61	ROOSEVELT PARK POLICE DEPT	42	28	28	46	52	47	37	30	30	46	36	33
62	FREMONT POLICE DEPT	88	60	53	58	69	82	79	92	77	76	85	66
62	GRANT POLICE DEPT	8	10	13	11	18	11	9	16	8	13	12	11
62	HESPERIA POLICE DEPT	3	0	5	2	5	5	4	7	3	4	6	2
62	MSP	116	95	150	119	142	168	230	167	156	157	133	103
62	NEWAYGO CO SHERIFF'S OFFICE	146	116	134	128	181	152	201	183	167	180	133	124
62	NEWAYGO POLICE DEPT	44	42	41	49	39	67	69	61	56	61	37	28
62	WHITE CLOUD POLICE DEPT	50	42	40	61	77	54	57	44	39	46	55	33
63	AUBURN HILLS POLICE DEPT	285	224	257	276	273	254	292	298	263	275	238	250
63	BERKLEY POLICE DEPT	47	55	79	49	48	62	58	49	60	73	53	47
63	BEVERLY HILLS DPS	27	10	46	34	40	32	26	43	22	24	28	27
63	BIRMINGHAM POLICE DEPT	170	140	170	181	198	194	228	234	155	136	117	105
63	BLOOMFIELD HILLS POLICE DEPT	22	13	13	18	36	21	24	42	39	38	32	50
63	BLOOMFIELD TWP POLICE DEPT	195	163	178	179	251	240	268	233	180	195	189	146
63	CLARKSTON POLICE DEPT	3	6	1	1	6	1	7	1	5	2	4	6
63	CLAWSON POLICE DEPT	58	39	53	47	62	73	59	74	72	55	39	30
63	FARMINGTON HILLS POLICE DEPT	483	484	577	621	630	670	830	657	631	580	541	519
63	FARMINGTON POLICE DEPT	90	86	78	106	82	114	95	82	83	82	68	79
63	FERNDALE POLICE DEPT	209	211	254	237	314	346	343	338	268	261	213	213
63	FRANKLIN POLICE DEPT	9	7	13	13	5	12	10	10	9	12	12	10
63	HAZEL PARK POLICE DEPT	227	206	268	298	324	337	413	346	360	290	280	274
63	HOLLY POLICE DEPT	24	21	24	29	43	29	38	30	32	32	27	13
63	HUNTINGTON WOODS POLICE DEPT	12	14	19	15	19	27	16	24	15	17	12	6
63	KEEGO HARBOR POLICE DEPT	30	15	23	26	18	26	31	29	24	29	39	25
63	KENSINGTON METRO PARK POLICE DEPT	0	0	0	0	0	0	0	0	0	0	1	0
63	LAKE ANGELUS POLICE DEPT	0	0	0	1	2	1	1	0	2	1	2	0
63	LAKE ORION POLICE DEPT	48	35	44	45	43	58	80	50	39	37	42	27
63	LATHRUP VILLAGE POLICE DEPT	14	13	9	19	14	9	26	18	15	15	14	14
63	MADISON HEIGHTS POLICE DEPT	222	231	254	216	236	209	295	285	250	286	235	241
63	MILFORD POLICE DEPT	70	70	62	70	95	70	91	75	58	64	71	48
63	MSP	249	189	259	215	289	245	276	265	219	229	231	213
63	NORTHVILLE POLICE DEPT	26	14	32	42	46	50	49	39	39	21	22	23
63	NOVI POLICE DEPT	241	238	318	261	300	299	351	327	257	270	263	273
63	OAK PARK POLICE DEPT	216	191	309	282	292	290	287	270	268	268	321	217
63	OAKLAND CO SHERIFF'S OFFICE	1162	1118	1340	1405	1580	1658	1687	1660	1572	1540	1456	1252
63	OAKLAND COMMUNITY COLLEGE DPS	17	25	14	12	8	10	14	5	16	13	6	10
63	OAKLAND UNIV POLICE DEPT	20	29	42	24	11	6	10	9	19	22	27	2
63	ORCHARD LAKE POLICE DEPT	6	7	9	20	21	11	17	16	10	22	12	17
63	OXFORD POLICE DEPT	29	32	26	40	50	44	49	36	30	30	27	20
63	PLEASANT RIDGE POLICE DEPT	7	9	13	13	11	24	34	8	10	15	20	12
63	PONTIAC POLICE DEPT	919	757	947	1026	1074	1091	1180	1136	1012	1212	1007	921
63	ROCHESTER POLICE DEPT	72	70	70	76	93	115	88	103	82	69	79	67
63	ROYAL OAK POLICE DEPT	369	309	358	343	403	474	576	448	417	411	371	338
63	SOUTH LYON POLICE DEPT	70	61	59	75	57	80	71	80	52	60	42	35
63	SOUTHFIELD POLICE DEPT	718	709	841	836	794	873	899	859	768	836	719	786
63	SYLVAN LAKE POLICE DEPT	13	5	14	10	8	20	24	22	19	20	33	15
63	TROY POLICE DEPT	505	516	594	568	606	700	674	643	550	609	558	420
63	WALLED LAKE POLICE DEPT	47	57	79	77	79	98	117	95	93	85	60	65
63	WATERFORD TWP POLICE DEPT	439	383	464	458	434	438	532	543	435	475	413	380
63	WEST BLOOMFIELD TWP POLICE DEPT	145	131	192	166	202	254	287	206	181	204	162	171
63	WHITE LAKE TWP POLICE DEPT	177	148	187	197	199	211	273	191	167	215	175	124
63	WIXOM POLICE DEPT	103	110	118	122	121	132	136	120	109	118	106	90
63	WOLVERINE LAKE POLICE DEPT	9	8	14	18	18	26	36	19	13	33	25	18
64	HART POLICE DEPT	0	0	45	69	75	63	55	72	45	59	31	23
64	HESPERIA POLICE DEPT	2	0	2	5	7	8	1	3	4	0	4	1
64	MSP	50	50	45	70	50	63	65	63	56	60	58	49
64	OCEANA CO SHERIFF'S OFFICE	45	30	36	68	81	97	85	98	88	62	51	51
64	PENTWATER POLICE DEPT	2	5	6	0	0	0	0	0	0	0	0	0
64	ROTHBURY POLICE DEPT	0	0	0	0	1	0	0	0	0	0	0	0

MICR data does not include all law enforcement agencies in the state. MICR data as of May 5, 2002.

2001 MICR Report
Number of Incidents by Month and Reporting Agency

Co	Agency	Jan	Feb	Mar	Apr	May	Jun	Jul	Aug	Sep	Oct	Nov	Dec
64	SHELBY POLICE DEPT	2	1	1	1	2	1	1	1	2	0	0	0
65	MSP	52	35	34	59	52	57	72	74	89	69	74	53
65	OGEMAW CO SHERIFF'S OFFICE	69	44	65	67	79	72	85	81	60	77	51	53
65	ROSE CITY POLICE DEPT	17	4	15	7	13	5	6	5	6	11	0	7
65	WEST BRANCH POLICE DEPT	64	75	90	66	66	76	59	104	66	73	85	53
66	MSP	16	10	17	14	18	11	26	14	24	15	14	18
66	ONTONAGON CO SHERIFF'S OFFICE	17	29	26	29	31	34	38	37	31	30	34	20
67	EVART POLICE DEPT	12	13	21	25	23	22	24	21	22	19	16	21
67	MARION POLICE DEPT	1	1	1	1	0	16	28	13	13	7	16	7
67	MSP	58	40	63	71	67	85	84	93	94	84	70	60
67	OSCEOLA CO SHERIFF'S OFFICE	43	42	43	36	40	19	47	36	14	35	27	15
67	REED CITY POLICE DEPT	10	5	6	4	4	3	1	2	2	2	12	13
68	MSP	13	8	12	14	12	9	12	12	8	6	6	4
68	OSCODA CO SHERIFF'S OFFICE	66	77	55	111	129	125	148	154	117	98	125	78
69	GAYLORD POLICE DEPT	51	45	53	48	80	76	69	65	61	50	65	60
69	MSP	61	46	67	77	101	76	91	69	78	70	64	66
69	OTSEGO CO SHERIFF'S OFFICE	30	23	44	40	47	44	54	26	33	31	37	22
70	GRAND HAVEN DPS	127	105	167	152	170	220	290	208	152	169	137	126
70	GRAND VALLEY STATE UNIV DPS	57	37	38	29	20	18	15	36	53	48	45	25
70	HOLLAND POLICE DEPT	415	403	468	489	511	507	524	480	487	524	539	421
70	HOPE COLLEGE POLICE DEPT	16	23	21	42	20	15	9	17	35	34	19	9
70	HUDSONVILLE POLICE DEPT	44	26	25	20	35	35	26	39	36	34	31	32
70	MSP	69	88	113	99	103	81	115	107	102	111	103	91
70	OTTAWA CO SHERIFF'S OFFICE	1280	1260	951	1054	928	1296	1091	1608	954	1437	1090	894
70	SPRING LAKE/FERRYSBURG POLICE DEPT	45	42	39	51	55	56	68	40	36	47	44	34
70	ZEELAND POLICE DEPT	24	18	20	18	14	32	23	16	18	13	14	14
71	MSP	11	13	13	14	24	5	21	10	14	11	13	8
71	ONAWAY POLICE DEPT	25	16	15	19	10	16	29	20	7	15	17	15
71	PRESQUE ISLE CO SHERIFF'S OFFICE	14	17	12	21	22	23	21	22	22	20	11	21
71	ROGERS CITY POLICE DEPT	8	10	8	10	5	10	8	7	4	8	6	13
72	DENTON TWP POLICE DEPT	15	6	13	19	35	22	31	22	23	32	24	19
72	GERRISH TWP POLICE DEPT	11	13	39	28	49	27	44	24	18	20	18	12
72	MSP	114	77	113	78	132	105	120	106	87	93	71	73
72	RICHFIELD TWP POLICE DEPT	12	11	9	21	26	12	15	10	16	16	17	13
72	ROSCOMMON CO SHERIFF'S OFFICE	158	100	113	104	124	94	115	95	99	95	99	101
73	BIRCH RUN POLICE DEPT	73	74	98	82	70	84	72	73	66	83	67	84
73	BRIDGEPORT TWP POLICE DEPT	47	46	92	90	125	143	127	158	131	95	94	106
73	BUENA VISTA TWP POLICE DEPT	0	0	0	0	0	0	0	0	0	0	150	145
73	CARROLLTON TWP POLICE DEPT	0	0	0	0	0	0	0	0	0	0	55	58
73	FRANKENMUTH POLICE DEPT	32	41	47	36	40	31	29	30	22	23	31	31
73	MSP	244	219	246	256	270	218	244	246	218	279	206	221
73	OAKLEY-BRADY POLICE DEPT	5	1	11	3	4	5	8	3	12	9	3	4
73	RICHLAND TWP POLICE DEPT	30	17	45	26	29	26	18	27	12	8	4	8
73	SAGINAW CO SHERIFF'S OFFICE	331	305	317	321	329	338	297	333	286	330	229	263
73	SAGINAW POLICE DEPT	1008	851	1098	1067	1166	963	827	1039	1001	1107	926	786
73	SAGINAW TWP POLICE DEPT	312	277	320	353	352	323	359	335	312	303	229	230
73	SAGINAW VALLEY STATE UNIV DPS	33	35	44	39	16	15	18	22	29	50	48	28
73	SAINT CHARLES POLICE DEPT	1	1	2	14	9	11	13	21	15	20	9	22
73	THOMAS TWP POLICE DEPT	66	72	92	72	99	86	113	84	90	85	95	109
73	TITTABAWASSEE TWP POLICE DEPT	24	31	21	23	45	32	15	25	43	53	50	47
74	ALGONAC POLICE DEPT	37	31	54	32	50	43	45	51	62	48	27	26
74	CAPAC POLICE DEPT	16	10	12	6	21	24	26	24	26	36	29	25
74	CLAY TWP POLICE DEPT	41	32	51	36	40	43	24	27	17	18	15	12
74	MARYSVILLE POLICE DEPT	51	48	49	67	75	79	77	52	64	69	61	71
74	MEMPHIS POLICE DEPT	9	7	11	10	8	8	8	8	3	7	3	4
74	MSP	114	112	145	167	144	157	147	158	113	144	141	147
74	PORT HURON POLICE DEPT	313	307	403	367	388	423	465	483	468	447	414	448
74	SAINT CLAIR CO SHERIFF'S OFFICE	576	412	620	607	608	735	758	712	687	676	660	606
74	SAINT CLAIR POLICE DEPT	20	27	26	29	32	42	37	59	47	37	36	29
74	YALE POLICE DEPT	13	12	22	30	31	14	25	26	24	29	12	14
75	BURR OAK POLICE DEPT	9	7	8	12	15	6	6	6	7	3	5	9
75	COLON POLICE DEPT	12	14	16	10	12	16	18	12	16	12	5	11
75	CONSTANTINE POLICE DEPT	25	20	37	36	54	39	39	34	42	52	36	29

2001 MICR Report
Number of Incidents by Month and Reporting Agency

Co	Agency	Jan	Feb	Mar	Apr	May	Jun	Jul	Aug	Sep	Oct	Nov	Dec
75	MENDON POLICE DEPT	10	2	13	6	10	11	14	0	0	1	3	3
75	MSP	73	75	93	104	119	92	122	141	107	120	125	99
75	SAINT JOSEPH CO SHERIFF'S OFFICE	107	80	101	129	110	136	147	130	114	131	134	122
75	STURGIS POLICE DEPT	84	89	97	129	112	101	140	116	123	117	120	110
75	THREE RIVERS POLICE DEPT	142	130	162	175	160	181	215	197	198	225	161	153
75	WHITE PIGEON POLICE DEPT	21	22	18	19	17	16	13	21	11	23	13	14
76	BROWN CITY POLICE DEPT	10	16	13	17	16	24	16	14	10	14	11	9
76	CARSONVILLE POLICE DEPT	1	0	1	1	1	5	3	0	0	0	0	0
76	CROSWELL POLICE DEPT	13	19	14	25	18	23	39	19	33	28	15	14
76	LEXINGTON POLICE DEPT	4	7	3	7	4	8	16	16	9	2	5	9
76	MARLETTE POLICE DEPT	19	22	27	18	27	25	32	31	34	21	21	8
76	MSP	67	60	97	68	99	52	90	70	90	85	75	60
76	PECK POLICE DEPT	1	2	4	4	4	4	4	1	6	1	3	3
76	PORT SANILAC POLICE DEPT	0	0	0	0	6	2	4	7	4	0	6	1
76	SANDUSKY POLICE DEPT	27	33	47	51	47	25	33	47	39	48	36	31
76	SANILAC CO SHERIFF'S OFFICE	86	83	91	99	116	120	133	114	88	99	91	123
77	MSP	16	32	37	40	43	37	56	53	41	44	34	29
77	SCHOOLCRAFT CO SHERIFF'S OFFICE	0	4	2	2	0	0	2	2	2	1	0	0
78	CORUNNA POLICE DEPT	8	5	15	17	23	14	15	19	50	40	41	35
78	DURAND POLICE DEPT	36	28	40	32	32	34	41	36	32	34	28	13
78	LAINGSBURG POLICE DEPT	1	0	0	0	0	0	0	0	0	0	0	0
78	LENNON POLICE DEPT	4	2	1	1	2	1	1	1	1	1	1	3
78	MORRICE POLICE DEPT	2	1	10	4	10	6	3	18	4	6	5	7
78	MSP	63	51	81	89	76	55	92	91	81	89	91	92
78	NEW LOTHROP POLICE DEPT	0	2	1	4	5	0	5	0	1	2	1	3
78	OWOSSO POLICE DEPT	108	88	143	124	164	143	106	152	116	130	151	171
78	PERRY POLICE DEPT	27	23	32	40	53	32	36	30	22	27	32	10
78	SHIAWASSEE CO SHERIFF'S OFFICE	163	142	174	194	147	174	154	156	190	155	174	162
78	VERNON POLICE DEPT	1	2	2	0	3	2	1	0	1	1	2	1
79	AKRON POLICE DEPT	5	8	4	7	1	0	0	0	0	13	11	0
79	CARO POLICE DEPT	67	69	62	83	72	91	85	73	79	82	60	58
79	CASS CITY POLICE DEPT	29	20	19	27	26	14	23	22	16	30	25	37
79	KINGSTON POLICE DEPT	1	8	6	7	9	8	9	5	5	9	4	3
79	MAYVILLE POLICE DEPT	14	18	22	22	18	13	14	11	10	12	17	11
79	MSP	81	91	124	118	113	78	107	105	98	129	111	87
79	REESE POLICE DEPT	8	4	5	7	4	7	13	10	4	8	7	6
79	TUSCOLA CO SHERIFF'S OFFICE	100	73	109	132	153	110	129	119	135	123	98	111
79	VASSAR POLICE DEPT	14	14	14	17	21	13	23	24	17	19	0	14
80	BANGOR POLICE DEPT	29	33	46	31	50	46	45	38	36	40	41	34
80	BLOOMINGDALE POLICE DEPT	8	15	12	6	13	18	12	13	19	13	16	14
80	COVERT TWP POLICE DEPT	39	46	57	46	48	52	50	47	38	60	56	43
80	DECATUR POLICE DEPT	38	36	39	27	37	54	68	59	38	50	45	46
80	HARTFORD POLICE DEPT	61	57	65	56	59	69	86	69	73	65	76	35
80	LAWRENCE POLICE DEPT	34	34	34	39	43	30	28	34	45	33	16	14
80	LAWTON POLICE DEPT	36	19	37	26	26	34	41	33	33	26	24	27
80	MATTAWAN POLICE DEPT	14	20	20	12	15	20	13	20	27	26	22	9
80	MSP	259	232	291	248	207	181	285	317	283	283	258	189
80	PAW PAW POLICE DEPT	75	85	75	65	53	98	82	99	76	89	90	68
80	SOUTH HAVEN POLICE DEPT	117	121	135	127	165	215	257	188	152	124	116	95
80	VAN BUREN CO SHERIFF'S OFFICE	195	169	224	236	248	246	256	265	216	180	202	180
81	CHELSEA POLICE DEPT	76	55	50	40	53	47	48	48	53	50	46	47
81	EASTERN MICHIGAN UNIV POLICE DEPT	83	105	94	90	62	56	51	47	145	116	117	103
81	HUDSON MILLS METRO PARK RANGER DIV	0	0	0	0	0	0	0	4	2	2	0	0
81	MILAN POLICE DEPT	33	25	40	36	40	40	39	47	45	41	31	32
81	MSP	164	137	168	192	172	114	147	187	189	169	173	178
81	NORTHFIELD TWP POLICE DEPT	85	68	50	57	69	83	90	65	60	68	63	55
81	PITTSFIELD TWP POLICE DEPT	130	143	186	176	181	187	184	217	179	188	160	199
81	SALINE POLICE DEPT	69	85	88	100	76	77	57	77	78	94	78	66
81	U of M ANN ARBOR DPS	269	220	278	351	192	202	218	185	312	286	291	237
81	WASHTENAW CO SHERIFF'S OFFICE	447	393	439	504	497	525	543	568	540	506	530	524
81	YPSILANTI POLICE DEPT	436	340	386	424	490	439	412	432	424	452	374	390
82	ALLEN PARK POLICE DEPT	192	200	219	214	226	235	211	225	214	214	205	196
82	BELLEVILLE POLICE DEPT	30	24	30	22	38	31	17	7	15	12	12	11

2001 MICR Report
Number of Incidents by Month and Reporting Agency

Co	Agency	Jan	Feb	Mar	Apr	May	Jun	Jul	Aug	Sep	Oct	Nov	Dec
82	BROWNSTOWN TWP POLICE DEPT	206	193	187	215	242	235	255	235	214	253	238	229
82	CANTON TWP POLICE DEPT	365	336	389	392	472	419	486	410	434	416	387	354
82	DEARBORN HEIGHTS POLICE DEPT	524	482	497	455	518	569	540	538	513	505	466	357
82	DEARBORN POLICE DEPT	1069	967	1154	1045	1198	1236	1237	1190	1123	1192	1143	1078
82	FLAT ROCK POLICE DEPT	116	101	112	113	143	114	148	135	130	155	147	117
82	GARDEN CITY POLICE DEPT	232	199	257	282	373	364	361	350	408	392	282	285
82	GIBRALTAR POLICE DEPT	18	41	42	22	40	36	43	50	43	40	28	37
82	GROSSE ILE TWP POLICE DEPT	11	14	20	28	26	27	41	21	33	27	24	9
82	GROSSE POINTE FARMS POLICE DEPT	25	24	25	22	47	33	46	36	30	43	63	46
82	GROSSE POINTE PARK POLICE DEPT	46	27	46	41	43	66	89	105	56	58	68	70
82	GROSSE POINTE POLICE DEPT	28	24	18	19	28	41	26	43	41	36	41	29
82	GROSSE POINTE SHORES POLICE DEPT	15	2	9	7	13	14	11	11	5	8	1	7
82	GROSSE POINTE WOODS POLICE DEPT	33	23	33	37	44	47	67	61	55	56	48	58
82	HAMTRAMCK POLICE DEPT	240	214	249	0	0	0	0	0	0	0	0	0
82	HARPER WOODS POLICE DEPT	128	108	112	103	135	164	122	145	135	127	128	64
82	HIGHLAND PARK POLICE DEPT	371	310	349	341	325	296	304	314	262	303	264	118
82	HURON TWP POLICE DEPT	96	97	123	112	135	124	118	131	108	144	120	103
82	INKSTER POLICE DEPT	440	383	452	462	503	460	468	502	469	468	397	413
82	LINCOLN PARK POLICE DEPT	344	318	408	387	397	379	438	416	450	480	415	393
82	LOWER HURON METRO PARK POLICE DEPT	1	2	0	6	5	4	10	2	2	1	5	1
82	MELVINDALE POLICE DEPT	212	176	228	224	192	203	207	202	203	203	151	161
82	MSP	708	635	686	708	768	489	628	727	651	653	547	535
82	NORTHVILLE POLICE DEPT	25	35	24	35	33	50	37	45	42	21	21	30
82	NORTHVILLE TWP POLICE DEPT	61	53	57	52	75	91	66	44	116	101	83	80
82	PLYMOUTH POLICE DEPT	23	27	34	25	28	34	25	31	28	35	23	34
82	PLYMOUTH TWP POLICE DEPT	110	103	115	107	113	106	126	133	142	147	108	126
82	REDFORD TWP POLICE DEPT	349	375	422	436	424	396	496	412	424	455	417	382
82	RIVER ROUGE POLICE DEPT	16	3	0	0	0	0	0	0	0	0	0	0
82	RIVERVIEW POLICE DEPT	75	89	84	72	80	93	111	83	107	81	89	84
82	ROCKWOOD POLICE DEPT	27	23	28	43	34	41	45	34	32	41	21	30
82	ROMULUS POLICE DEPT	249	241	315	315	341	385	333	344	329	376	352	323
82	SOUTHGATE POLICE DEPT	207	191	232	214	241	242	262	265	251	254	233	243
82	SUMPTER TWP POLICE DEPT	97	88	107	128	134	100	106	121	108	117	116	82
82	TAYLOR POLICE DEPT	829	729	868	809	783	812	763	783	750	834	754	738
82	TRENTON POLICE DEPT	120	103	92	83	99	100	130	103	93	112	94	77
82	U of M DEARBORN DPS	4	7	10	2	2	4	12	1	7	5	13	5
82	VAN BUREN TWP POLICE DEPT	113	115	140	119	168	130	144	109	114	113	126	106
82	WAYNE CO AIRPORT POLICE DEPT	133	59	0	14	59	2	177	202	124	177	186	160
82	WAYNE CO SHERIFF'S OFFICE	459	431	500	515	481	464	460	455	387	567	462	415
82	WAYNE POLICE DEPT	219	187	238	213	220	230	233	260	259	233	205	223
82	WESTLAND POLICE DEPT	892	953	1034	963	998	934	974	912	888	1073	1024	992
82	WOODHAVEN POLICE DEPT	123	111	109	140	153	104	118	163	107	125	106	106
82	WYANDOTTE POLICE DEPT	151	162	214	168	174	179	161	202	153	195	171	197
83	CADILLAC POLICE DEPT	219	168	212	192	208	232	233	237	185	249	220	181
83	MANTON POLICE DEPT	5	7	2	7	11	14	10	21	9	3	2	8
83	MSP	83	59	97	90	102	53	76	85	99	88	84	81
83	WEXFORD CO SHERIFF'S OFFICE	204	215	230	220	282	241	252	237	195	206	189	177

2001 MICR Report
Number of Offenses by Location and Reporting Agency

County	Agency	Air/Bus/Train Terminal	Bank/Savings & Loan	Bar/Night Club	Campground	Casino	Church/Synagogue/Temple	College	Commercial/Office Buildings	Construction Site	Conveinience Store	Department/Discount Store	Drug Store/Doctor's Office/Hospital	Field/Woods	Government/Public Building	Grocery/Supermarket	Highway/Road/Alley	Hotel/Motel	Jail/Prison	Lake/Waterway	Liquor Store	Other	Parking Lot/Garage	Rental Storage	Residence/Home	Rest Area/Roadside Park	Restaurant	Scale Site	School	Service/Gas Station	Specialty Store	Unknown
1	ALCONA CO SHER	3	3	10	0	0	0	0	3	2	18	0	0	7	4	7	113	4	5	1	1	38	7	1	212	2	5	0	15	6	7	2
1	MSP	0	0	2	0	0	0	0	1	1	5	0	1	13	5	1	57	0	2	0	1	13	5	0	97	1	3	0	1	1	1	1
2	ALGER CO SHER	0	0	3	0	0	0	0	0	0	0	0	0	1	0	1	67	0	1	0	0	0	0	0	3	0	0	0	2	1	0	0
2	MSP	0	1	5	0	0	2	0	5	0	6	8	0	26	4	16	143	15	100	2	0	57	17	0	197	1	0	0	9	11	4	0
2	MUNISING PD	0	2	5	0	0	1	0	1	1	1	1	3	0	0	7	37	0	1	1	0	0	5	0	27	0	0	0	8	3	2	1
3	ALLEGAN CO SHER	0	7	5	0	0	1	0	2	1	22	65	1	31	2	31	800	2	24	15	0	206	76	0	1188	2	15	0	127	35	4	0
3	ALLEGAN PD	0	2	6	0	0	4	0	8	1	13	14	6	0	23	25	211	0	9	0	0	48	116	1	372	0	18	0	7	14	10	0
3	DOUGLAS PD	0	0	32	0	0	1	0	4	0	3	0	2	0	6	15	152	13	0	11	0	45	24	0	124	3	10	0	12	5	14	2
3	HOLLAND PD	0	0	0	0	0	0	0	0	0	0	0	0	0	0	0	16	0	0	0	0	0	25	0	1	0	0	0	0	0	0	0
3	MSP	0	2	14	0	0	10	0	51	8	25	23	6	69	20	10	1226	8	17	12	2	117	69	6	950	6	17	0	36	80	16	7
3	OTSEGO PD	0	3	4	0	0	1	0	10	0	9	0	2	2	21	16	63	0	0	0	0	9	22	0	234	7	3	1	23	5	11	1
3	PLAINWELL DPS	0	3	1	0	0	2	0	12	1	7	2	5	4	5	25	125	8	0	1	0	12	66	0	271	17	9	0	58	41	9	0
3	WAYLAND PD	0	1	2	0	0	0	0	21	0	1	2	1	0	6	6	39	0	0	0	0	14	23	4	177	0	6	0	32	26	2	4
4	ALPENA CO SHER	0	0	1	0	0	0	0	0	1	10	8	0	6	2	9	26	0	1	0	0	9	9	0	51	0	0	0	1	7	2	0
4	ALPENA PD	0	12	90	0	0	16	2	27	4	7	2	7	6	22	84	420	29	1	9	4	72	145	1	642	32	37	0	153	132	65	5
4	MSP	1	9	12	0	0	5	0	24	2	17	87	10	43	13	29	217	9	8	6	0	148	116	3	385	1	8	0	9	23	22	6
5	ANTRIM CO SHER	0	0	2	0	0	0	0	3	0	2	1	0	7	0	2	27	2	0	2	0	15	5	5	114	0	1	0	6	1	3	2
5	BELLAIRE PD	0	1	0	0	0	0	0	1	1	0	1	1	0	3	2	19	0	0	0	0	1	7	0	30	0	3	0	3	2	0	0
5	ELK RAPIDS PD	0	2	0	0	0	0	0	7	3	0	0	0	2	11	5	41	0	0	4	1	11	22	1	36	0	1	0	20	18	4	2
5	MANCELONA PD	0	1	6	0	0	1	0	3	0	9	1	0	3	20	10	99	0	0	0	0	7	23	0	122	1	2	0	9	6	6	0
5	MSP	0	0	1	0	0	0	0	0	0	0	0	0	10	0	2	87	5	2	1	0	8	9	0	146	0	1	0	2	6	1	0
6	ARENAC CO SHER	0	9	23	0	0	1	0	15	5	30	8	2	15	18	4	216	3	29	11	0	63	70	6	343	1	6	0	56	16	7	1
6	MSP	0	1	7	0	0	0	0	0	3	8	1	2	22	0	0	192	1	24	0	0	19	14	0	138	1	2	0	0	18	1	3
7	BARAGA CO SHER	0	0	1	0	0	0	0	9	1	2	0	1	5	8	0	21	2	1	0	0	3	6	0	19	0	1	0	2	0	1	1
7	MSP	0	1	0	0	0	0	0	0	0	2	0	0	10	2	2	157	4	34	0	0	15	6	0	106	0	0	0	1	3	3	2
8	BARRY CO SHER	0	1	6	0	0	3	0	14	0	20	2	6	46	42	3	470	3	26	8	0	58	59	3	668	2	7	0	47	47	14	11
8	FREEPORT PD	0	0	0	0	0	0	0	0	0	0	0	0	0	1	0	2	0	0	0	0	1	0	0	9	0	0	0	0	0	0	0
8	HASTINGS PD	2	7	2	0	0	1	0	11	0	5	6	8	1	62	11	180	1	6	1	0	17	62	1	229	2	16	0	34	65	12	1
8	MSP	1	11	6	0	0	11	0	29	13	14	16	5	62	27	7	592	4	10	19	0	126	62	9	1081	4	9	0	27	46	5	9
8	NASHVILLE PD	0	1	4	0	0	0	0	0	0	6	0	0	2	5	0	49	0	2	0	0	0	9	2	43	0	1	0	14	11	8	0
8	PRAIRIEVILLE TWP PD	0	0	0	0	0	0	13	0	1	0	0	0	2	0	0	25	0	2	1	0	1	3	0	36	0	1	0	2	3	1	0
8	WOODLAND TWP PD	0	0	0	0	0	0	0	0	0	0	0	0	1	1	0	0	0	0	0	0	0	0	0	2	0	0	0	3	0	0	0
9	AUBURN PD	0	1	4	0	0	2	0	0	0	0	1	1	0	0	1	8	0	0	0	0	3	10	2	26	1	0	0	2	3	0	0
9	BAY CITY PD	10	17	140	0	0	20	0	74	10	86	8	45	4	206	14	1820	10	57	11	1	90	136	4	2889	85	60	0	140	46	62	5
9	BAY CO SHER	0	20	29	0	0	6	0	6	6	21	131	11	14	30	22	698	23	2	2	0	113	187	4	1050	9	17	0	47	100	27	5
9	DELTA COLLEGE PD	0	0	0	0	0	0	94	0	0	0	0	0	0	0	0	0	0	0	0	0	0	0	0	0	0	0	0	0	0	0	0
9	ESSEXVILLE PD	0	0	3	0	0	3	0	3	1	13	1	2	1	4	1	96	0	3	0	0	9	14	0	150	1	1	0	47	0	4	3
9	HAMPTON TWP PD	0	8	4	0	0	1	0	12	4	11	59	8	18	10	28	393	0	8	0	0	58	155	3	425	3	17	0	2	54	16	7
9	MSP	1	27	42	0	0	1	1	26	9	33	97	14	48	42	24	1053	26	37	3	1	131	131	3	976	27	27	0	16	58	31	38
9	PINCONNING PD	0	0	0	0	0	1	0	4	0	4	1	2	2	3	13	35	0	2	0	0	4	27	0	45	2	4	0	12	10	4	0
10	BENZIE CO SHER	0	2	10	3	0	0	0	4	1	12	2	2	6	25	2	147	13	2	17	0	55	16	1	397	7	4	0	18	37	4	3
10	FRANKFORT CITY PD	0	1	10	0	0	1	0	1	0	1	0	2	2	5	30	155	5	0	0	0	97	20	2	88	0	3	0	9	33	1	0
10	MSP	0	3	0	0	0	1	0	2	0	3	0	1	5	5	1	34	3	9	0	0	10	5	0	76	0	2	0	7	5	8	1
11	BENTON HARBOR PD	1	11	58	0	0	8	0	43	3	49	1	11	12	55	19	989	5	22	2	13	151	169	0	1695	2	23	0	75	18	8	32
11	BENTON TWP PD	6	28	18	0	0	9	0	122	1	52	553	24	12	12	52	448	124	0	0	6	51	59	13	3115	0	119	0	81	294	181	2

MICR data does not include all law enforcement agencies in the state.
MICR data as of May 5, 2002.

2001 MICR Report
Number of Offenses by Location and Reporting Agency

County	Agency	Air/Bus/Train Terminal	Bank/Savings & Loan	Bar/Night Club	Campground	Casino	Church/Synagogue/Temple	College	Commercial/Office Buildings	Construction Site	Convenience Store	Department/Discount Store	Drug Store/Doctor's Office/Hospital	Field/Woods	Government/Public Building	Grocery/Supermarket	Highway/Road/Alley	Hotel/Motel	Jail/Prison	Lake/Waterway	Liquor Store	Other	Parking Lot/Garage	Rental Storage	Residence/Home	Rest Area/Roadside Park	Restaurant	Scale Site	School	Service/Gas Station	Specialty Store	Unknown
11	BERRIEN CO SHER	1	1	25	15	0	11	0	38	11	22	2	6	32	25	33	868	23	190	16	1	86	113	5	1613	13	25	0	36	107	24	2
11	BERRIEN SPRINGS-ORONOKO TWP PD	3	6	3	4	0	2	53	11	4	3	4	21	10	44	34	378	2	0	3	0	38	47	5	428	0	20	0	50	120	24	9
11	BRIDGMAN PD	0	0	7	0	0	0	0	4	0	0	0	0	0	0	0	41	0	0	2	1	13	25	0	40	0	4	0	3	5	2	0
11	BUCHANAN PD	0	2	9	0	0	2	0	2	0	4	1	1	1	5	2	85	0	0	0	4	8	38	2	161	0	3	0	15	13	0	1
11	CHIKAMING TWP PD	0	0	7	0	0	1	0	3	0	0	0	3	1	4	4	39	7	1	1	0	5	4	0	116	0	6	1	16	33	23	2
11	COLOMA CITY PD	0	2	6	1	0	0	0	1	0	4	0	0	1	9	1	70	0	1	0	0	9	51	0	200	0	12	0	52	84	17	1
11	COLOMA TWP PD	0	0	6	0	0	1	0	2	1	5	0	6	3	1	27	100	0	1	1	4	36	3	1	658	1	2	0	9	2	6	4
11	EAU CLAIRE PD	0	0	5	0	0	0	0	3	0	1	0	0	0	11	5	39	0	0	0	0	4	4	0	39	3	1	0	13	7	4	1
11	GALIEN PD	0	0	0	0	0	0	0	0	0	0	0	0	0	2	0	0	0	0	0	0	1	0	0	3	0	0	0	1	0	0	0
11	GRAND BEACH PD	0	0	0	0	0	0	0	0	1	1	0	0	1	0	1	12	0	0	0	0	3	0	0	15	0	0	0	0	0	0	0
11	LINCOLN TWP PD	0	3	1	0	0	6	0	19	7	3	1	4	2	22	53	138	17	9	0	0	111	25	8	411	10	24	0	43	93	4	0
11	MICHIANA PD	0	0	0	0	0	0	0	0	2	0	0	0	0	0	0	0	0	0	0	0	1	0	0	3	0	0	0	0	0	0	1
11	MSP	4	9	21	0	0	5	0	43	14	16	51	11	25	58	45	1102	23	51	5	5	121	150	12	863	12	37	3	32	56	31	12
11	NEW BUFFALO PD	1	0	5	0	0	0	0	20	4	1	5	1	5	11	1	139	1	0	8	0	12	25	6	129	0	7	0	7	38	2	1
11	NILES PD	3	14	26	0	0	11	0	28	3	28	8	17	3	33	106	440	13	4	0	6	63	128	1	882	5	41	0	54	81	25	4
11	NILES TWP PD	0	1	1	0	0	0	0	3	2	0	5	0	0	1	1	11	1	0	0	1	4	14	0	77	0	0	0	6	3	10	0
11	SAINT JOSEPH PD	2	16	35	0	0	17	1	48	2	12	6	26	4	62	125	305	16	1	17	12	111	159	1	341	0	39	0	26	58	6	0
11	SAINT JOSEPH TWP PD	0	5	16	0	0	7	0	5	3	4	1	6	0	2	45	331	0	0	0	0	22	0	1	387	0	13	0	8	23	23	1
11	THREE OAKS PD	0	2	2	0	0	0	0	38	0	1	1	0	1	1	137	14	0	0	0	0	5	2	0	61	0	3	0	4	5	1	1
11	WATERVLIET PD	0	0	5	0	0	1	0	4	0	0	0	24	0	10	42	57	0	0	0	0	17	23	0	131	5	5	0	31	37	6	1
12	BRANCH CO SHER	0	1	9	0	0	0	0	0	0	26	0	0	10	3	0	250	0	435	24	0	8	14	0	500	2	1	2	0	2	1	0
12	BRONSON PD	0	0	1	0	0	2	0	11	0	21	0	0	0	1	3	72	0	0	0	0	13	24	3	126	2	3	0	21	16	0	2
12	COLDWATER PD	0	11	17	0	0	12	1	39	2	30	118	18	6	97	108	408	35	3	2	2	185	181	2	705	12	30	0	79	39	21	14
12	MSP	3	6	20	0	0	2	0	16	1	18	5	3	71	21	1	455	4	71	16	0	82	41	3	691	9	5	0	13	12	19	11
12	UNION CITY PD	0	1	4	0	0	2	0	2	0	3	0	1	1	0	77	60	0	0	0	0	9	5	0	136	2	4	0	61	3	1	0
13	ALBION PD	3	6	7	0	0	5	32	28	2	15	20	8	9	112	46	490	13	57	1	15	142	129	8	1082	14	34	1	80	105	18	16
13	BATTLE CREEK PD	20	54	128	0	0	51	11	243	40	69	417	71	20	42	143	2364	101	5	8	23	301	1710	23	4596	22	135	3	298	352	157	25
13	BEDFORD TWP PD	0	2	30	0	0	7	0	14	1	6	1	0	5	0	0	94	0	0	0	1	15	136	1	454	0	5	0	2	42	6	2
13	CALHOUN CO SHER	1	0	14	0	0	0	0	17	4	15	1	3	31	33	13	493	8	50	5	1	48	33	9	628	1	8	0	31	55	5	4
13	EMMETT TWP DPS	0	7	19	0	0	2	0	13	8	55	118	8	9	5	79	390	2	1	2	1	75	134	8	794	14	25	0	37	104	33	5
13	MARSHALL PD	1	9	11	0	1	3	0	8	3	8	9	14	5	22	40	295	5	19	0	6	142	158	0	579	6	24	0	128	103	63	9
13	MSP	2	5	13	0	0	4	0	15	4	15	4	6	34	49	11	778	14	29	2	0	68	61	1	638	25	9	0	20	39	6	11
13	PENNFIELD TWP PD	0	5	8	0	0	0	0	38	1	7	13	1	2	0	35	76	4	0	0	1	12	169	1	420	0	10	1	21	25	2	0
13	SPRINGFIELD DPS	0	1	15	0	0	3	0	32	2	35	3	1	9	306	1	375	0	7	0	0	32	113	2	589	3	3	0	11	23	4	2
14	CASS CO SHER	0	3	10	0	0	2	0	3	0	69	0	0	48	9	1	315	4	8	7	0	88	25	9	1310	5	8	0	20	0	46	0
14	CASSOPOLIS PD	0	0	0	0	0	0	0	0	0	0	0	0	0	1	1	20	0	0	0	0	0	2	0	12	0	0	0	0	2	0	0
14	DOWAGIAC PD	1	6	31	0	0	12	4	2	6	4	17	22	1	10	41	141	2	5	0	1	489	142	0	887	4	25	1	54	69	31	11
14	HOWARD TWP PD	0	2	1	0	0	1	0	0	0	11	0	0	0	0	0	45	0	0	0	0	6	2	0	204	0	0	0	1	1	2	0
14	MARCELLUS PD	0	0	0	0	0	0	0	0	0	7	0	0	3	0	0	11	0	1	0	0	7	2	0	99	0	0	0	5	0	6	0
14	MSP	0	1	4	0	0	1	0	4	6	2	0	3	20	5	0	165	8	10	1	2	25	19	3	241	0	1	0	3	8	2	1
14	NILES PD	0	0	0	0	0	0	0	1	0	0	0	0	0	0	0	0	0	0	0	0	0	0	0	0	0	0	0	1	0	0	0
14	ONTWA TWP - EDWARDSBURG PD	0	4	7	0	0	4	0	8	2	5	5	1	2	3	8	103	0	0	12	0	10	3	0	390	0	12	0	23	15	5	2
15	BOYNE CITY PD	1	2	19	2	0	0	0	9	4	15	10	3	21	41	14	217	6	3	6	4	10	91	3	370	16	8	0	22	20	14	4
15	CHARLEVOIX CO SHER	0	0	1	0	0	0	0	2	1	1	0	1	3	0	0	33	5	0	0	0	4	3	0	15	1	0	0	0	0	0	0
15	CHARLEVOIX PD	0	1	0	0	0	0	0	3	0	1	4	1	1	3	5	44	0	1	2	0	5	17	0	56	0	7	0	10	10	2	1

MICR data does not include all law enforcement agencies in the state.
MICR data as of May 5, 2002.

2001 MICR Report
Number of Offenses by Location and Reporting Agency

County	Agency	Air/Bus/Train Terminal	Bank/Savings & Loan	Bar/Night Club	Campground	Casino	Church/Synagogue/Temple	College	Commercial/Office Buildings	Construction Site	Conveinience Store	Department/Discount Store	Drug Store/Doctor's Office/Hospital	Field/Woods	Government/Public Building	Grocery/Supermarket	Highway/Road/Alley	Hotel/Motel	Jail/Prison	Lake/Waterway	Liquor Store	Other	Parking Lot/Garage	Rental Storage	Residence/Home	Rest Area/Roadside Park	Restaurant	Scale Site	School	Service/Gas Station	Specialty Store	Unknown
15	EAST JORDAN PD	0	0	5	0	0	0	0	2	2	2	0	7	1	1	13	49	1	0	0	0	11	28	1	123	3	1	0	25	8	8	3
15	MSP	1	1	2	0	0	1	0	0	0	0	1	0	5	8	0	115	6	1	2	0	18	9	0	92	0	0	0	3	3	1	1
16	CHEBOYGAN CO SHER	1	0	3	0	0	0	0	11	2	3	0	1	12	53	2	98	1	17	4	1	14	10	3	254	1	2	0	3	3	0	1
16	CHEBOYGAN PD	0	10	10	0	0	6	0	12	1	15	33	8	4	11	94	186	4	4	0	1	94	90	0	279	3	12	0	29	12	39	1
16	MACKINAW CITY PD	0	0	10	0	0	1	0	1	1	1	13	0	0	9	0	57	19	0	1	0	8	19	0	10	0	8	0	0	5	19	0
16	MSP	2	4	5	0	0	0	0	14	2	7	0	2	34	5	2	338	6	7	7	0	48	27	2	283	2	6	0	1	14	4	4
16	TUSCARORA TWP PD	0	0	8	1	0	0	0	1	0	22	2	0	7	1	35	43	1	0	1	0	22	29	0	42	0	5	0	6	2	13	1
17	CHIPPEWA CO SHER	1	0	6	0	0	0	0	1	2	8	0	0	7	17	4	70	5	4	1	1	19	9	1	131	1	16	0	50	6	1	1
17	KINROSS TWP PD	0	0	2	0	0	1	0	0	2	0	0	1	4	1	46	78	0	0	2	0	10	6	0	133	0	1	0	4	9	0	0
17	MSP	1	1	19	0	0	0	0	11	2	14	3	4	35	15	6	193	21	62	2	1	50	43	4	282	4	7	0	9	5	5	6
17	SAULT STE MARIE PD	2	4	35	0	0	2	18	9	0	35	172	21	1	232	130	306	32	3	3	40	126	263	0	714	12	108	1	72	39	67	23
18	CLARE CO SHER	0	4	41	0	1	6	5	2	1	60	3	13	13	22	108	431	5	4	6	2	111	24	9	1217	4	16	0	87	87	44	2
18	CLARE PD	3	4	11	0	0	0	0	22	0	10	5	19	2	8	109	196	19	0	1	1	27	93	1	272	6	49	0	40	81	78	3
18	FROST TWP PD	0	0	1	0	0	0	0	0	0	1	0	0	0	0	0	1	0	0	0	0	0	0	0	27	0	0	0	0	0	0	0
18	MSP	0	2	1	0	0	0	0	3	0	2	2	1	11	4	3	101	0	17	2	2	20	14	0	204	2	2	0	2	3	2	2
19	CLINTON CO SHER	1	0	14	0	0	5	0	20	7	18	10	2	19	11	20	499	1	184	0	1	50	85	6	384	7	9	0	17	20	27	3
19	DEWITT PD	1	0	1	0	0	0	0	5	2	0	1	0	2	5	0	42	0	0	0	0	1	4	0	83	1	1	0	9	0	0	1
19	DEWITT TWP PD	2	7	7	0	0	2	0	29	10	9	8	3	6	6	13	418	60	2	0	3	30	172	10	428	1	7	0	9	14	12	1
19	ELSIE PD	0	0	0	0	0	0	0	1	0	2	0	0	0	0	0	20	0	0	0	0	0	7	0	20	0	0	0	4	0	0	0
19	MSP	1	0	3	0	0	3	0	7	4	7	0	0	12	6	2	226	1	6	1	2	8	28	0	108	5	2	0	7	8	0	3
19	OVID PD	0	0	2	0	0	1	0	4	0	0	0	0	0	1	0	37	0	1	0	0	3	5	1	41	0	0	0	0	0	4	0
19	SAINT JOHNS PD	1	2	3	0	0	1	0	3	0	11	1	6	0	2	6	38	0	0	0	0	25	2	3	173	4	8	0	27	12	6	2
20	CRAWFORD CO SHER	0	0	4	0	0	1	0	4	5	5	2	0	14	10	0	74	3	24	2	0	46	14	1	192	3	2	0	18	16	1	1
20	GRAYLING PD	0	0	6	0	0	1	0	3	1	1	12	4	1	5	54	52	9	0	0	0	18	45	0	77	4	4	0	7	31	5	0
20	MSP	0	3	1	0	0	0	0	0	0	1	0	1	4	2	1	116	4	7	0	0	14	3	0	75	0	1	0	0	1	1	1
20	PROVOST MARSHAL - CAMP GRAYLING	0	0	2	0	0	0	0	0	0	0	0	0	2	9	0	5	1	0	2	0	0	5	0	0	0	0	0	0	0	0	0
21	GLADSTONE PD	2	2	17	0	0	2	0	19	2	7	1	2	12	10	19	104	3	1	4	0	34	33	1	362	0	8	0	36	18	11	18
21	MSP	2	2	7	0	0	0	1	3	4	16	1	6	52	12	5	326	5	1	4	0	61	19	1	261	4	3	1	14	16	0	8
22	DICKINSON CO SHER	1	2	4	0	0	0	0	2	3	2	0	0	21	5	2	69	2	17	2	0	26	14	2	146	4	1	0	3	3	2	2
22	IRON MOUNTAIN PD	3	2	17	0	0	1	0	50	1	10	30	4	7	19	33	149	13	18	0	0	31	92	0	312	0	26	0	38	13	14	6
22	KINGSFORD DPS	2	3	5	0	0	1	0	10	0	1	39	10	8	7	3	142	0	4	10	0	3	33	0	177	0	5	0	30	2	1	1
22	MSP	1	2	2	0	0	1	0	8	0	1	0	2	6	8	1	253	3	1	2	0	30	19	0	106	0	3	0	2	4	2	2
22	NORWAY PD	0	1	5	0	0	3	0	2	2	3	0	0	3	3	2	59	3	2	1	0	20	15	0	114	1	6	0	17	7	4	7
23	CHARLOTTE PD	3	5	15	0	0	5	0	22	12	8	25	16	1	50	18	207	2	1	0	0	29	91	0	281	1	23	0	30	36	30	5
23	EATON CO SHER	3	48	17	0	0	23	12	147	53	49	494	12	52	16	87	1291	42	8	9	6	325	680	8	1915	8	95	2	59	156	222	10
23	EATON RAPIDS PD	0	4	4	0	0	2	0	7	4	4	0	6	0	19	9	159	0	6	1	1	15	65	0	219	6	7	0	21	16	4	0
23	GRAND LEDGE PD	2	2	3	0	0	2	0	14	3	2	4	1	4	1	2	65	0	2	0	0	25	44	1	167	6	12	0	26	26	10	2
23	MSP	0	2	0	0	0	0	0	12	0	2	2	1	2	24	2	200	8	12	1	0	7	17	0	60	0	5	0	0	4	3	1
23	POTTERVILLE PD	0	0	6	0	0	0	0	0	2	1	0	2	0	0	2	30	0	0	0	0	13	19	0	99	0	3	0	6	12	1	1
23	SUNFIELD PD	0	0	0	0	0	0	0	0	0	0	0	0	0	0	4	0	0	0	0	0	0	0	0	0	0	0	0	0	0	0	0
24	EMMET CO SHER	0	4	14	5	0	4	0	9	2	18	114	7	29	3	32	391	20	174	64	0	4	28	4	1556	1	17	0	28	146	233	0
24	HARBOR SPRINGS PD	0	0	0	0	0	0	0	0	0	1	1	1	0	11	1	84	0	0	0	0	1	2	0	9	0	0	0	12	0	3	1
24	MACKINAW CITY PD	0	0	3	0	0	0	0	0	0	2	0	0	1	0	1	10	10	2	0	0	1	12	0	18	0	3	0	7	23	0	1
24	MSP	2	4	12	0	0	4	0	18	8	25	21	11	11	37	10	355	33	10	2	0	69	56	3	335	3	23	0	1	33	12	10
24	PETOSKEY DPS	0	4	25	5	0	5	3	12	3	12	24	27	4	16	44	991	18	0	12	9	31	59	0	405	7	14	0	72	62	32	1

MICR data does not include all law enforcement agencies in the state.
MICR data as of May 5, 2002.

2001 MICR Report
Number of Offenses by Location and Reporting Agency

County	Agency	Air/Bus/Train Terminal	Bank/Savings & Loan	Bar/Night Club	Campground	Casino	Church/Synagogue/Temple	College	Commercial/Office Buildings	Construction Site	Convenience Store	Department/Discount Store	Drug Store/Doctor's Office/Hospital	Field/Woods	Government/Public Building	Grocery/Supermarket	Highway/Road/Alley	Hotel/Motel	Jail/Prison	Lake/Waterway	Liquor Store	Other	Parking Lot/Garage	Rental Storage	Residence/Home	Rest Area/Roadside Park	Restaurant	Scale Site	School	Service/Gas Station	Specialty Store	Unknown
25	ARGENTINE TWP PD	0	0	8	0	0	1	0	2	1	8	0	0	12	2	0	46	1	0	2	0	1	17	0	222	0	1	0	3	4	1	0
25	BISHOP INT AIRPORT DPS	11	0	0	0	0	0	0	1	0	0	0	0	0	0	0	1	0	0	0	0	2	16	0	0	0	0	0	0	0	0	2
25	BURTON PD	1	22	50	0	0	28	0	143	27	29	585	41	16	12	67	448	24	8	1	8	91	620	17	1453	0	53	0	59	113	145	8
25	CLIO PD	0	1	7	0	0	2	0	7	2	4	4	2	2	5	25	70	0	0	0	0	7	50	3	166	10	4	0	28	10	14	1
25	DAVISON PD	0	1	7	0	0	2	0	4	0	4	0	4	2	1	10	78	0	1	0	1	10	130	2	113	7	10	0	3	4	11	0
25	DAVISON TWP PD	0	5	0	0	0	1	0	25	25	14	2	5	9	4	21	296	1	0	0	0	32	341	6	587	0	6	0	28	44	2	1
25	FENTON PD	1	10	5	0	0	1	0	41	14	13	20	6	4	7	31	388	10	22	0	1	31	202	10	243	1	14	0	14	16	35	1
25	FLINT PD	10	33	126	0	0	27	15	180	1	100	80	88	4	44	82	1512	19	1	0	6	60	639	5	4988	2	75	0	192	203	75	47
25	FLINT TWP PD	1	31	78	0	0	23	4	171	17	56	686	55	15	15	79	424	90	1	1	3	120	1257	11	2098	0	152	0	110	247	238	6
25	FLUSHING PD	6	1	9	0	0	2	0	2	1	5	0	6	2	2	31	90	0	0	0	2	47	39	1	146	0	3	0	16	9	8	4
25	FLUSHING TWP PD	0	0	0	0	0	1	0	2	15	3	0	0	6	2	0	149	0	1	0	1	6	10	1	214	3	0	0	16	1	1	2
25	GENESEE CO SHER	4	15	17	0	0	15	0	58	38	33	20	10	15	47	19	581	15	36	6	6	78	149	3	1187	16	17	0	79	38	55	7
25	GENESEE TWP PD	2	8	143	0	0	3	0	18	5	49	3	5	18	3	53	338	11	0	0	1	35	220	6	1132	0	36	0	64	61	82	0
25	GRAND BLANC PD	1	9	1	0	0	1	0	12	4	4	17	9	1	17	36	195	0	0	0	4	20	207	1	355	2	19	0	51	25	14	2
25	GRAND BLANC TWP PD	1	7	35	0	0	3	0	97	53	15	3	56	12	4	27	352	11	1	0	7	92	420	15	841	1	30	0	16	81	25	9
25	LINDEN PD	0	0	1	0	0	3	0	1	4	2	0	1	0	1	1	3	0	0	0	0	4	4	0	30	0	0	0	3	1	4	0
25	MONTROSE TWP PD	0	0	13	0	0	2	1	3	2	5	2	1	3	1	23	60	0	0	0	1	11	12	2	181	1	0	0	7	4	2	2
25	MOTT COMMUNITY COLLEGE DPS	0	0	0	0	0	0	131	0	0	0	0	0	0	0	0	1	0	0	0	0	0	0	0	0	0	0	0	2	0	0	0
25	MOUNT MORRIS PD	2	3	3	0	0	0	0	7	1	4	11	0	0	11	9	115	0	0	0	0	16	40	2	142	1	5	0	21	37	3	0
25	MOUNT MORRIS TWP PD	0	19	9	0	0	17	1	4	10	11	195	4	7	6	4	358	31	0	0	1	123	269	12	1479	0	44	0	101	94	24	4
25	MSP	2	13	15	0	0	2	0	13	8	32	22	16	17	80	11	1331	19	57	4	3	46	96	10	1023	5	17	0	20	34	9	17
25	MUNDY TWP PD	1	16	26	0	0	6	0	73	44	5	114	12	4	5	27	142	21	1	0	0	1	331	4	378	0	13	0	39	100	7	0
25	OTISVILLE PD	0	0	0	0	0	0	0	0	0	0	0	0	0	0	0	0	0	0	0	0	0	3	0	2	0	1	0	0	0	0	0
25	RICHFIELD PD	0	0	16	2	0	0	0	15	5	16	0	0	5	1	0	169	0	0	0	0	4	5	2	353	0	4	0	3	1	10	0
25	SWARTZ CREEK PD	0	0	8	0	0	4	0	10	9	2	0	2	1	6	1	107	0	8	0	0	22	66	8	204	5	16	0	90	52	10	2
25	U of M FLINT DPS	0	0	0	0	0	0	168	4	15	0	0	0	0	4	0	4	0	0	0	0	6	74	0	0	0	4	0	1	0	0	1
26	GLADWIN CO SHER	3	0	15	0	0	0	0	7	2	66	1	3	11	6	6	184	2	2	15	1	20	62	2	315	3	0	0	7	15	7	3
26	GLADWIN PD	0	1	2	0	0	0	0	16	0	5	11	3	6	27	40	157	0	5	0	0	23	69	0	144	2	6	0	52	41	16	0
26	MSP	0	2	10	0	0	1	0	9	4	38	0	2	29	7	5	357	1	7	9	1	17	13	1	293	1	3	0	2	8	9	0
27	IRONWOOD DPS	0	0	8	0	0	0	0	8	0	9	11	0	5	7	4	99	4	0	1	0	14	69	0	132	6	17	0	10	4	12	5
27	MSP	0	2	2	0	0	0	0	1	0	6	0	1	9	7	2	190	1	23	3	0	12	10	0	60	0	2	0	1	7	0	1
28	GRAND TRAVERSE CO SHER	2	24	26	1	8	9	1	85	42	55	425	28	81	1421	234	951	84	18	14	5	459	478	18	1670	34	95	1	314	240	124	40
28	MSP	3	12	8	0	0	1	1	36	10	46	174	24	38	44	21	369	50	24	8	1	75	170	4	521	7	22	0	17	31	32	20
28	TRAVERSE CITY PD	13	21	65	0	0	10	29	83	9	25	36	43	11	54	87	264	63	5	3	20	156	266	4	578	42	43	0	149	91	119	24
29	ALMA PD	158	8	3	0	0	3	0	0	2	141	0	357	57	124	0	0	0	0	0	0	0	34	0	0	0	0	0	34	0	0	0
29	BRECKENRIDGE PD	0	0	0	0	0	1	0	0	1	0	0	0	0	0	0	42	0	0	0	0	0	5	0	8	0	0	0	4	1	0	0
29	GRATIOT CO SHER	1	1	8	0	0	3	0	80	2	32	77	1	18	34	1	344	10	34	6	0	169	25	1	337	3	8	0	9	59	9	10
29	ITHACA PD	0	1	0	0	0	0	0	0	1	3	2	1	0	1	0	16	0	0	0	0	3	4	0	14	0	4	0	0	1	0	0
29	MSP	2	3	18	0	0	1	1	7	1	9	19	2	28	18	1	303	2	48	0	0	30	38	3	382	3	6	0	8	8	6	6
29	SAINT LOUIS PD	0	2	3	0	0	1	0	2	0	2	7	1	1	0	49	80	0	0	0	0	30	41	1	171	0	7	0	30	17	3	1
30	HILLSDALE CO SHER	4	0	6	1	0	4	0	8	3	34	3	1	47	144	13	201	3	87	111	2	67	31	5	806	3	7	0	35	30	23	8
30	HILLSDALE PD	3	14	11	0	0	10	8	107	4	51	8	10	5	61	56	261	2	17	4	1	33	101	8	690	4	19	0	40	12	18	5
30	JONESVILLE PD	1	0	13	0	0	0	0	21	3	9	34	0	4	15	1	104	3	8	0	0	15	56	2	111	9	1	0	14	26	13	1
30	LITCHFIELD PD	0	1	15	15	0	2	0	11	0	23	0	0	1	30	28	68	0	0	0	0	15	39	1	170	3	2	0	25	19	2	1
30	MSP	2	5	14	0	0	5	0	15	5	58	3	2	89	23	2	471	2	11	7	0	53	28	9	751	2	10	0	26	36	13	9

MICR data does not include all law enforcement agencies in the state.
MICR data as of May 5, 2002.

2001 MICR Report
Number of Offenses by Location and Reporting Agency

County	Agency	Air/Bus/Train Terminal	Bank/Savings & Loan	Bar/Night Club	Campground	Casino	Church/Synagogue/Temple	College	Commercial/Office Buildings	Construction Site	Conveinience Store	Department/Discount Store	Drug Store/Doctor's Office/Hospital	Field/Woods	Government/Public Building	Grocery/Supermarket	Highway/Road/Alley	Hotel/Motel	Jail/Prison	Lake/Waterway	Liquor Store	Other	Parking Lot/Garage	Rental Storage	Residence/Home	Rest Area/Roadside Park	Restaurant	Scale Site	School	Service/Gas Station	Specialty Store	Unknown
30	READING PD	0	1	1	0	0	0	0	2	0	4	0	1	2	0	13	47	0	3	0	0	7	9	0	74	2	2	0	13	0	0	0
30	SOMERSET TWP PD	0	2	2	0	0	1	0	4	2	2	0	0	13	2	3	115	1	5	10	1	9	7	3	174	1	7	0	0	5	5	2
31	CALUMET PD	0	0	2	0	0	0	0	1	0	0	1	1	1	0	2	18	0	0	0	2	1	0	0	6	0	0	0	0	2	1	0
31	HANCOCK PD	0	2	5	0	0	3	4	3	1	5	1	2	1	7	4	76	5	0	0	0	16	38	0	73	2	4	0	5	2	5	1
31	HOUGHTON CO SHER	12	3	17	0	0	0	0	6	2	12	12	2	25	7	6	136	4	5	2	1	28	28	0	318	3	4	1	6	16	5	3
31	HOUGHTON PD	0	0	2	0	0	1	0	9	0	1	23	1	0	3	4	57	0	0	0	0	5	26	0	50	0	8	0	1	4	0	0
31	LAKE LINDEN PD	0	0	3	0	0	0	0	0	0	2	0	0	0	1	0	18	1	0	0	0	6	6	0	24	0	4	0	3	1	1	2
31	LAURIUM PD	0	0	5	0	0	0	0	1	0	2	0	6	0	2	0	29	1	0	0	0	1	13	0	61	0	0	0	0	0	1	0
31	MICHIGAN TECHNOLOGICAL UNIV DPS	0	0	0	0	0	0	194	0	0	0	0	0	0	1	0	0	0	0	0	0	1	0	0	1	0	2	1	0	0	0	0
31	MSP	0	1	10	0	0	4	1	4	1	7	12	1	23	5	3	175	6	1	5	0	59	30	0	268	2	3	0	29	9	3	2
32	BAD AXE PD	0	5	7	0	0	0	2	38	0	44	102	7	3	48	94	273	11	1	0	0	133	153	0	1799	0	21	0	52	94	70	2
32	CASEVILLE PD	0	0	13	0	0	0	0	4	2	0	0	0	1	6	4	19	0	0	2	1	2	11	0	48	4	7	0	5	9	3	0
32	ELKTON PD	0	1	1	0	0	1	0	2	0	34	0	0	1	1	1	56	0	0	0	0	13	17	0	93	0	0	0	0	1	1	0
32	HARBOR BEACH PD	0	1	5	0	0	1	0	1	0	6	0	5	0	6	11	102	0	4	2	0	23	16	0	118	11	6	0	12	0	9	1
32	HURON CO SHER	2	1	33	2	0	5	0	12	2	13	2	7	95	50	30	356	5	29	27	0	95	55	0	726	11	4	0	36	19	4	13
32	MSP	0	1	8	0	0	0	0	2	0	3	4	2	11	15	1	191	2	7	3	0	13	22	0	119	0	2	0	5	1	1	1
32	PIGEON PD	0	0	0	0	0	0	0	0	0	1	1	1	0	2	1	4	0	0	0	0	1	3	0	20	0	0	0	0	0	0	0
32	PORT AUSTIN PD	0	0	8	0	0	1	0	3	0	9	0	0	2	3	32	54	8	2	0	0	12	5	0	66	3	8	0	0	3	4	0
32	UBLY PD	0	0	5	0	0	0	0	2	0	7	0	0	0	2	1	43	0	0	0	0	9	2	0	38	1	4	0	4	14	2	0
33	EAST LANSING PD	3	25	106	0	0	23	0	63	21	54	83	12	7	263	162	1541	200	194	0	6	115	860	3	1390	8	86	0	79	72	83	20
33	LANSING COMMUNITY COLLEGE DPS	0	0	0	0	0	0	248	0	0	0	1	0	1	0	0	24	0	0	0	0	35	34	0	1	0	0	0	0	1	0	0
33	LANSING TWP PD	1	13	32	0	0	0	0	32	1	13	3	15	1	2	18	192	14	1	0	2	28	230	1	304	2	21	0	16	28	43	3
33	MASON PD	0	7	9	0	0	9	0	38	3	13	75	2	13	83	44	277	2	0	3	1	15	105	1	318	6	29	0	84	35	17	3
33	MERIDIAN TWP PD	1	33	12	0	0	10	0	61	7	21	396	15	17	21	38	735	8	32	3	0	348	607	1	1174	4	63	0	98	62	121	150
33	MICHIGAN STATE UNIV DPS	0	1	0	0	0	0	2977	0	0	0	0	0	0	0	0	0	35	0	0	0	0	0	0	0	1	0	0	3	0	0	2
33	MSP	0	2	4	0	0	0	3	10	0	5	5	6	2	164	2	413	15	34	0	1	26	80	0	155	1	9	0	3	3	2	6
33	WILLIAMSTON PD	0	0	5	0	0	1	0	5	2	1	1	0	2	1	4	34	0	0	0	0	7	28	1	70	0	3	0	17	4	11	1
34	BELDING PD	0	2	10	0	0	1	0	21	0	22	13	2	7	11	16	270	1	4	1	1	39	104	1	581	1	3	0	49	16	11	5
34	IONIA CO SHER	0	4	17	0	0	3	0	17	7	43	10	5	27	24	41	432	2	191	7	6	55	41	2	645	5	8	1	22	29	23	5
34	IONIA DPS	0	10	23	0	0	2	0	24	0	13	8	13	9	26	8	373	9	13	4	2	26	100	2	505	3	10	0	55	26	16	8
34	LAKE ODESSA PD	0	2	6	0	0	0	0	4	0	27	0	3	0	8	6	77	0	15	7	1	14	10	0	145	3	2	0	5	7	7	3
34	MSP	0	5	12	0	0	2	0	10	4	19	30	12	77	23	23	423	1	57	2	0	93	74	4	719	9	11	1	23	32	19	15
34	PORTLAND PD	1	1	1	0	0	0	0	10	1	4	1	4	3	4	35	99	5	11	0	0	14	22	0	108	6	9	0	57	13	2	1
35	EAST TAWAS PD	0	2	10	0	0	1	0	18	6	8	16	11	1	15	31	130	13	5	1	0	33	112	2	284	10	23	0	3	27	12	2
35	IOSCO CO SHER	0	0	2	0	0	2	0	1	0	5	1	0	7	2	2	8	0	145	0	0	3	6	2	67	0	0	0	2	6	2	0
35	MSP	0	9	21	0	0	2	0	20	2	16	4	8	42	16	21	292	6	15	4	0	44	35	7	415	4	12	0	23	41	9	6
35	OSCODA TWP PD	0	2	10	0	0	1	0	2	1	1	6	1	2	4	25	383	11	2	5	0	172	71	0	374	1	8	0	15	19	10	1
36	CASPIAN PD	0	0	1	0	0	1	0	1	0	0	0	0	0	0	0	5	0	0	0	0	11	0	0	29	0	0	0	0	0	0	1
36	CRYSTAL FALLS PD	0	0	0	0	0	0	0	1	0	0	1	0	0	1	0	13	0	0	0	0	1	5	0	13	0	0	0	4	1	0	0
36	IRON CO SHER	1	1	9	0	0	0	0	2	2	2	0	0	7	6	20	92	2	7	8	0	7	10	0	92	2	1	0	3	2	1	13
36	IRON RIVER PD	1	0	13	0	0	2	0	1	0	6	73	20	1	5	56	79	1	1	1	0	30	115	3	201	1	6	0	11	14	5	0
36	MSP	0	0	2	0	0	0	0	6	0	1	0	0	11	11	3	57	4	3	3	0	29	10	0	72	0	3	0	2	1	2	2
37	CENTRAL MICHIGAN UNIV DPS	0	1	0	0	0	0	638	0	0	0	0	0	0	1	0	9	0	6	0	0	0	2	0	5	0	2	0	0	0	0	0
37	CLARE PD	0	0	0	0	0	0	0	4	0	1	15	0	0	0	0	9	0	0	0	0	15	2	1	1	0	0	0	0	13	9	0
37	ISABELLA CO SHER	0	7	20	0	0	5	1	20	5	34	22	2	39	92	9	432	8	115	3	1	98	103	7	859	4	7	0	32	28	25	23

MICR data does not include all law enforcement agencies in the state.
MICR data as of May 5, 2002.

2001 MICR Report
Number of Offenses by Location and Reporting Agency

County	Agency	Air/Bus/Train Terminal	Bank/Savings & Loan	Bar/Night Club	Campground	Casino	Church/Synagogue/Temple	College	Commercial/Office Buildings	Construction Site	Convenience Store	Department/Discount Store	Drug Store/Doctor's Office/Hospital	Field/Woods	Government/Public Building	Grocery/Supermarket	Highway/Road/Alley	Hotel/Motel	Jail/Prison	Lake/Waterway	Liquor Store	Other	Parking Lot/Garage	Rental Storage	Residence/Home	Rest Area/Roadside Park	Restaurant	Scale Site	School	Service/Gas Station	Specialty Store	Unknown
37	MOUNT PLEASANT PD	2	8	64	0	0	6	3	26	5	15	49	12	3	609	23	350	5	19	0	1	31	244	0	554	15	23	1	44	36	29	8
37	MSP	1	9	14	0	0	8	2	15	5	8	16	1	28	19	9	364	6	16	1	1	95	117	5	619	1	7	0	15	11	22	2
37	SHEPHERD PD	0	0	0	0	0	1	0	1	1	5	0	0	0	2	2	33	0	0	0	0	3	8	0	61	0	1	0	7	3	0	1
38	BLACKMAN TWP PD	1	5	6	0	0	2	0	32	4	19	226	5	23	4	21	619	67	2	0	0	38	292	3	747	5	52	0	12	40	26	0
38	COLUMBIA TOWNSHIP PD	0	3	5	0	0	0	0	24	1	10	2	8	5	3	18	117	2	0	13	0	8	11	1	454	6	34	0	32	49	6	6
38	CONCORD PD	0	0	0	0	0	0	0	5	0	2	0	1	2	1	2	35	0	0	0	0	7	4	0	63	0	0	0	40	0	0	0
38	JACKSON CO SHER	0	15	23	0	0	10	0	27	14	34	57	11	42	15	34	549	11	39	13	7	135	155	4	1492	11	29	0	166	27	19	9
38	JACKSON PD	8	70	160	0	0	16	0	101	16	92	238	61	16	76	43	2425	28	4	0	62	376	837	14	4067	32	71	1	229	489	123	40
38	LEONI TWP PD	0	5	13	0	0	0	0	19	9	10	145	3	7	1	5	158	13	3	13	1	10	225	23	370	2	19	0	5	20	21	0
38	MSP	1	12	15	0	0	4	2	19	9	25	35	6	51	27	13	1085	21	84	3	3	82	96	5	956	11	27	13	10	38	24	15
38	NORVELL TWP PD	0	0	0	0	0	0	0	0	2	1	0	0	5	0	0	34	0	1	4	0	5	1	0	68	1	0	0	0	0	0	0
38	PARMA SANDSTONE PD	0	0	2	0	0	0	0	0	0	1	0	0	0	0	0	66	0	0	0	0	13	0	0	53	3	0	0	1	2	0	0
38	SPRING ARBOR TWP PD	0	0	0	0	0	0	0	9	0	7	0	0	6	1	3	108	0	0	0	1	17	18	11	155	4	0	0	22	5	1	1
38	SUMMIT TWP PD	0	8	4	0	0	4	0	22	3	8	8	8	10	2	30	176	7	0	1	1	58	83	0	753	3	10	0	27	21	13	10
38	WATERLOO TWP PD	0	1	0	0	0	0	0	0	2	0	1	0	2	0	0	22	1	0	2	0	2	2	1	57	0	0	0	0	0	0	0
39	AUGUSTA PD	0	1	4	0	0	0	0	0	0	7	0	0	0	0	0	15	0	0	0	0	0	0	0	17	0	0	0	6	2	0	0
39	GALESBURG PD	0	0	3	0	0	0	0	4	0	3	0	0	0	2	4	18	0	0	0	0	0	1	0	72	0	0	0	4	0	0	3
39	KALAMAZOO CO SHER	0	30	11	0	0	11	9	26	105	65	259	2	15	571	59	670	38	42	9	1	359	350	19	2907	19	72	0	87	137	88	8
39	KALAMAZOO DPS	43	119	232	0	0	56	55	187	48	259	121	124	50	124	179	6148	748	28	2	32	804	1758	20	7159	58	198	0	351	383	167	67
39	KALAMAZOO TWP PD	0	12	36	0	0	8	0	32	4	46	8	34	4	14	40	341	0	1	0	11	110	379	14	1051	0	9	0	104	127	30	5
39	MSP	0	2	2	0	0	0	2	8	1	2	3	1	16	14	5	152	3	31	2	0	20	23	0	115	2	3	0	2	10	2	2
39	PARCHMENT PD	0	2	0	0	0	0	0	0	0	7	1	1	0	1	12	48	0	0	0	0	2	8	1	41	0	0	0	5	3	0	0
39	PORTAGE PD	1	32	54	0	0	15	1	111	26	55	524	33	24	355	251	629	20	56	4	7	91	1098	25	1921	7	120	2	180	270	262	14
39	SCHOOLCRAFT PD	0	1	2	0	0	0	0	3	0	2	0	0	1	0	4	6	0	0	0	0	3	11	0	23	0	1	0	2	5	2	0
39	VICKSBURG PD	0	0	3	0	0	0	0	3	0	8	1	2	0	3	1	52	0	0	1	0	3	11	0	37	0	3	0	3	3	1	0
39	WESTERN MICHIGAN UNIV PD	0	1	1	0	0	0	1078	0	0	0	0	0	1	1	0	159	0	0	0	0	1	136	0	0	1	0	0	1	0	0	0
40	KALKASKA CO SHER	1	1	8	0	0	0	0	4	3	8	1	0	51	24	4	327	2	92	15	1	44	16	1	706	5	2	0	97	15	3	12
40	KALKASKA PD	2	7	30	0	0	0	0	38	0	80	3	20	8	11	31	182	17	1	1	0	41	142	6	368	6	45	0	13	51	23	5
40	MSP	0	0	6	0	0	0	0	4	2	7	1	4	23	7	1	258	2	4	7	0	25	15	2	293	3	4	0	7	5	2	2
41	CEDAR SPRINGS PD	1	2	19	0	0	1	0	8	0	10	1	1	3	3	21	174	0	7	0	0	18	55	0	297	3	8	0	79	47	14	6
41	EAST GRAND RAPIDS DPS	0	3	0	0	0	0	0	3	0	4	3	19	1	8	9	238	0	1	2	2	18	23	0	191	0	8	0	25	0	4	4
41	GRAND RAPIDS COMMUNITY COLLEGE	0	0	0	0	0	0	546	1	0	0	0	0	0	0	0	0	0	0	0	0	0	0	0	3	1	0	0	0	0	0	0
41	GRANDVILLE PD	2	24	22	0	0	8	0	76	8	16	409	10	6	251	31	348	37	0	1	7	87	200	10	564	0	49	0	133	74	112	12
41	KENT CO SHER	18	91	67	0	0	51	3	404	120	166	336	81	216	61	286	2608	80	32	312	16	709	1157	49	6501	47	142	0	353	596	237	25
41	KENTWOOD PD	0	13	3	0	0	10	0	219	28	29	414	29	10	24	21	494	40	3	0	8	60	805	6	1760	5	96	0	59	131	198	6
41	LOWELL PD	2	2	4	0	0	0	0	35	0	0	1	1	7	14	10	196	0	0	1	1	10	68	1	123	0	14	0	32	23	1	0
41	MSP	0	4	6	0	0	0	0	11	0	6	6	8	5	70	3	1221	4	86	1	0	26	58	0	151	11	5	0	0	6	2	5
41	ROCKFORD PD	0	6	5	0	0	3	0	35	7	9	6	1	10	20	18	231	8	1	0	0	29	61	0	371	2	25	0	13	23	12	3
41	SAND LAKE PD	0	0	1	0	0	0	0	0	0	1	0	0	2	2	0	23	0	0	0	0	0	1	0	3	0	0	0	0	1	0	0
41	SPARTA PD	0	6	3	0	0	3	0	26	0	3	18	1	0	28	9	105	0	0	0	2	14	17	1	251	5	15	0	29	30	5	0
41	WALKER PD	2	22	17	0	0	2	0	95	17	44	339	2	26	15	58	482	41	8	0	2	137	519	7	854	12	100	0	26	134	81	5
41	WYOMING PD	2	101	95	0	0	29	0	318	26	38	270	64	36	1446	663	1677	191	0	2	3	248	1534	11	2988	0	127	0	250	168	201	13
42	KEWEENAW CO SHER	0	1	6	0	0	0	0	3	0	1	0	0	28	2	2	64	7	4	4	1	29	10	1	86	3	3	0	2	3	1	0
42	MSP	0	0	1	0	0	0	0	0	0	0	0	0	0	0	0	3	0	0	0	0	1	1	0	4	0	0	0	0	0	0	0
43	LAKE CO SHER	2	9	22	0	0	3	1	15	6	28	15	0	42	88	55	296	8	5	9	0	54	47	1	478	6	9	1	27	18	30	2

MICR data does not include all law enforcement agencies in the state.
MICR data as of May 5, 2002.

2001 MICR Report
Number of Offenses by Location and Reporting Agency

County	Agency	Air/Bus/Train Terminal	Bank/Savings & Loan	Bar/Night Club	Campground	Casino	Church/Synagogue/Temple	College	Commercial/Office Buildings	Construction Site	Convenience Store	Department/Discount Store	Drug Store/Doctor's Office/Hospital	Field/Woods	Government/Public Building	Grocery/Supermarket	Highway/Road/Alley	Hotel/Motel	Jail/Prison	Lake/Waterway	Liquor Store	Other	Parking Lot/Garage	Rental Storage	Residence/Home	Rest Area/Roadside Park	Restaurant	Scale Site	School	Service/Gas Station	Specialty Store	Unknown
43	MSP	0	2	1	0	0	0	0	0	0	0	0	0	5	1	1	36	0	25	0	0	5	5	1	36	0	1	0	3	0	0	6
44	ALMONT PD	0	1	7	0	0	0	0	15	0	0	3	2	10	11	2	142	0	8	0	0	6	31	1	144	1	5	0	34	28	4	2
44	DRYDEN TWP PD	0	0	1	0	0	2	0	5	0	3	0	0	5	0	0	74	0	1	0	0	7	3	1	74	0	1	0	5	3	0	2
44	IMLAY CITY PD	0	7	6	0	0	2	0	8	1	4	44	8	2	13	18	188	13	5	0	2	55	159	4	138	4	27	0	27	17	13	5
44	LAPEER CO SHER	1	8	11	0	0	3	0	16	15	20	0	1	31	17	5	431	10	22	2	2	30	29	4	732	2	4	2	24	25	14	5
44	LAPEER PD	0	4	15	0	0	4	5	52	3	12	208	21	5	47	29	320	13	21	0	1	85	225	7	445	13	57	0	85	59	73	7
44	LAPEER TWP PD	0	0	0	0	0	0	0	3	0	0	0	0	0	0	0	0	0	0	0	0	0	0	0	5	0	0	0	0	1	0	0
44	METAMORA TWP PD	0	0	4	0	0	0	0	11	10	18	1	3	7	3	20	203	0	7	0	0	16	11	1	106	0	3	0	1	11	10	1
44	MSP	0	6	7	0	0	2	0	21	6	23	7	3	39	54	6	540	6	31	3	0	30	30	2	555	6	2	0	6	16	8	8
44	NORTH BRANCH PD	0	2	5	0	0	3	0	3	0	5	3	4	1	6	0	35	0	4	0	0	2	8	0	20	0	0	0	31	17	1	0
45	LEELANAU CO SHER	0	1	17	0	0	3	0	6	7	12	1	4	34	14	19	265	13	68	4	1	45	49	0	537	7	17	0	47	42	14	1
45	MSP	0	0	0	0	0	0	0	0	2	4	0	0	1	2	0	30	0	0	3	0	9	12	0	41	0	4	0	1	0	1	2
45	SUTTONS BAY PD	0	0	0	0	0	0	0	0	0	4	0	3	1	1	1	8	0	1	0	0	0	8	0	8	2	1	0	3	1	3	1
45	TRAVERSE CITY PD	0	0	0	0	0	0	0	0	0	0	0	0	0	0	0	0	0	0	0	0	0	0	0	0	0	2	0	1	1	0	0
46	ADRIAN PD	0	12	29	0	0	6	29	51	2	34	141	13	11	26	115	717	23	19	2	2	104	386	6	1691	32	57	0	206	45	61	9
46	BLISSFIELD PD	2	4	7	0	0	3	0	6	0	6	2	2	3	39	5	84	0	0	0	0	23	34	0	133	0	3	0	20	11	8	3
46	CAMBRIDGE TWP PD	0	1	9	0	0	1	0	1	0	3	0	0	9	0	0	98	0	2	4	0	18	10	1	61	1	3	0	16	0	1	0
46	CLINTON PD	0	1	2	0	0	0	0	4	2	13	0	0	6	5	11	87	1	3	0	1	6	29	0	97	0	1	0	20	9	1	1
46	HUDSON PD	1	1	4	0	0	0	0	4	0	13	4	0	4	24	12	218	3	9	0	0	24	43	0	236	4	4	0	19	6	3	1
46	LENAWEE CO SHER	2	5	17	0	0	4	0	20	4	16	16	3	39	147	3	335	4	131	9	3	52	90	5	752	1	7	1	24	22	15	4
46	MADISON TWP PD	1	1	0	0	0	0	0	5	2	1	11	0	2	1	0	2	0	0	0	0	2	4	1	40	0	0	0	14	1	2	0
46	MORENCI PD	0	3	1	0	0	1	0	3	1	3	0	5	0	4	2	22	0	6	0	1	2	8	0	42	0	0	0	4	1	1	2
46	MSP	0	2	13	0	0	0	0	6	7	33	15	0	40	22	2	612	4	45	2	0	59	38	3	582	5	9	0	14	11	11	8
46	RAISIN TWP DPS	0	0	0	0	0	0	0	0	2	0	1	1	2	1	0	14	0	2	4	0	1	0	0	44	0	1	0	0	0	0	0
46	TECUMSEH PD	0	1	6	0	0	1	0	24	5	7	12	15	4	15	25	289	1	10	1	5	27	178	0	309	13	12	0	55	7	3	4
47	BRIGHTON PD	1	7	19	0	0	1	0	59	16	15	119	10	1	16	28	223	4	5	0	4	28	251	0	114	4	39	0	111	12	17	1
47	FOWLERVILLE PD	0	0	4	0	0	1	0	3	8	6	0	2	0	0	4	45	0	0	0	0	3	9	0	95	0	12	0	39	6	3	0
47	GREEN OAK TWP PD	1	0	9	0	0	1	0	34	18	2	0	0	8	2	0	145	7	1	6	0	27	58	0	328	0	5	0	6	21	4	0
47	HAMBURG TWP PD	0	0	4	0	0	0	0	9	9	9	2	0	7	8	5	235	1	3	6	2	27	13	0	352	1	4	0	11	23	7	5
47	HOWELL PD	3	2	15	0	0	3	0	53	8	2	8	11	3	20	8	205	19	6	0	3	17	108	0	257	0	8	0	98	29	13	8
47	LIVINGSTON CO SHER	1	11	21	0	0	5	0	44	60	27	72	9	28	83	33	708	4	125	6	7	62	160	3	892	3	27	1	88	47	13	11
47	MSP	2	25	25	0	0	4	1	60	60	21	93	15	46	37	24	794	10	35	8	1	147	149	5	1115	11	32	0	22	64	18	10
47	PINCKNEY PD	0	1	1	0	0	6	0	8	1	25	1	1	2	3	3	72	0	0	0	0	8	11	0	80	0	4	0	2	63	0	1
47	UNADILLA TWP PD	0	0	0	0	0	0	0	1	0	1	0	0	1	0	1	24	0	0	0	0	0	0	0	46	0	0	0	0	0	0	0
48	LUCE CO SHER	0	0	0	0	0	1	0	0	0	4	8	0	6	7	18	12	0	0	0	0	1	1	0	9	0	1	0	0	2	0	0
48	MSP	0	0	10	0	0	0	0	1	0	6	2	1	16	11	1	154	12	11	0	1	62	25	0	152	1	7	0	1	11	2	4
49	MACKINAC ISLAND PD	2	3	19	0	0	1	0	6	0	8	5	2	13	16	2	90	63	0	10	0	53	5	0	51	2	11	0	1	0	9	6
49	MACKINAW CO SHER	0	0	7	0	0	0	0	0	2	6	0	1	6	3	3	42	3	0	4	1	3	3	0	38	1	1	0	3	5	5	1
49	MSP	0	3	15	0	0	3	0	2	3	8	0	0	37	10	3	404	23	4	1	0	92	30	0	207	8	10	0	59	15	2	6
49	SAINT IGNACE PD	1	4	2	0	0	2	0	3	0	0	4	4	3	6	3	58	42	0	2	0	19	22	0	108	1	11	0	4	10	10	1
50	ARMADA PD	0	0	5	0	0	1	0	3	0	3	0	1	0	0	11	57	0	0	1	0	5	9	0	33	0	0	0	5	0	2	0
50	CENTERLINE PD	0	15	3	0	0	2	0	18	1	16	11	4	1	76	37	262	0	94	0	5	19	119	2	282	0	8	0	26	14	37	1
50	CHESTERFIELD TWP PD	1	5	14	0	0	1	0	66	23	18	82	7	11	6	23	865	12	3	4	15	47	260	11	1021	0	35	0	46	58	38	4
50	CLINTON TWP PD	0	18	0	0	0	4	0	126	0	36	3	1	0	489	2	556	0	0	0	0	40	197	0	2371	0	0	0	59	58	3	0
50	EASTPOINTE PD	0	18	24	0	0	12	0	30	2	54	0	75	1	235	40	1552	36	5	0	1	198	400	1	1202	14	47	0	107	91	70	21

MICR data does not include all law enforcement agencies in the state.
MICR data as of May 5, 2002.

2001 MICR Report
Number of Offenses by Location and Reporting Agency

County	Agency	Air/Bus/Train Terminal	Bank/Savings & Loan	Bar/Night Club	Campground	Casino	Church/Synagogue/Temple	College	Commercial/Office Buildings	Construction Site	Convenience Store	Department/Discount Store	Drug Store/Doctor's Office/Hospital	Field/Woods	Government/Public Building	Grocery/Supermarket	Highway/Road/Alley	Hotel/Motel	Jail/Prison	Lake/Waterway	Liquor Store	Other	Parking Lot/Garage	Rental Storage	Residence/Home	Rest Area/Roadside Park	Restaurant	Scale Site	School	Service/Gas Station	Specialty Store	Unknown
50	FRASER PD	0	0	3	0	0	1	0	118	0	67	0	4	0	50	37	640	19	0	0	0	9	0	0	687	12	9	0	41	5	3	0
50	MACOMB COMMUNITY COLLEGE DPS	0	0	0	0	0	0	135	0	0	0	0	0	0	0	0	0	0	0	0	0	0	0	0	0	0	0	0	0	0	0	0
50	MEMPHIS PD	0	0	6	0	0	0	0	5	0	21	0	0	1	2	1	59	0	0	0	0	14	9	1	75	0	1	0	11	9	1	2
50	METRO BEACH METROPARK PD	0	0	0	0	0	0	0	0	0	0	0	0	0	3	0	0	0	0	1	0	14	8	0	0	0	0	0	0	0	0	0
50	MSP	1	1	2	0	0	0	0	9	5	4	4	1	5	76	5	1195	2	54	1	0	38	26	0	302	1	10	0	5	11	4	4
50	NEW BALTIMORE PD	0	3	15	0	0	5	0	35	26	7	1	17	4	8	28	552	1	0	5	0	12	100	2	432	22	11	0	58	34	16	7
50	NEW HAVEN PD	0	0	2	0	0	0	0	0	0	0	0	0	1	1	0	42	0	0	0	0	2	8	0	54	0	0	0	1	1	0	0
50	RICHMOND PD	0	2	6	0	0	4	0	24	13	10	20	3	3	9	29	150	0	0	0	3	8	102	1	247	10	6	0	33	26	54	1
50	ROMEO PD	0	0	2	0	0	1	0	30	0	11	1	0	2	5	1	144	0	0	0	2	12	69	0	166	0	5	0	18	16	4	0
50	ROSEVILLE PD	0	47	112	0	0	19	0	199	7	78	938	37	6	232	88	957	331	307	0	23	385	154	5	2507	1	268	0	162	199	272	3
50	SAINT CLAIR SHORES PD	1	38	46	0	0	10	0	55	3	50	84	98	8	149	127	545	8	23	63	7	69	604	58	1854	0	92	0	91	120	125	29
50	SHELBY TWP PD	0	11	27	0	0	6	0	73	26	21	123	10	6	18	33	398	3	26	1	4	77	229	19	1064	6	52	0	48	17	54	9
50	STERLING HEIGHTS PD	3	95	68	0	0	26	1	273	53	93	845	66	24	327	249	1724	69	26	4	32	438	1136	38	3743	36	230	2	263	171	171	49
50	STONEY CREEK METROPARK PD	0	0	1	0	0	0	0	0	0	0	0	0	16	8	0	24	0	0	10	0	3	17	0	0	62	0	0	0	0	0	0
50	WARREN PD	13	136	197	0	0	35	3	547	32	235	539	94	18	282	145	3236	261	547	2	41	305	1427	50	4150	26	215	0	313	242	127	913
51	MANISTEE CO SHER	0	1	6	0	0	0	0	3	2	13	4	9	27	318	30	135	9	34	10	0	47	31	0	230	5	7	0	45	49	0	1
51	MANISTEE PD	0	3	34	0	0	4	0	3	5	9	12	5	3	21	11	428	17	4	4	0	23	47	0	324	8	11	0	40	11	29	3
51	MSP	0	1	10	0	0	0	0	12	5	30	17	3	54	13	30	324	17	21	9	0	61	61	0	344	2	11	0	28	8	3	4
52	CHOCOLAY TWP PD	0	2	13	0	2	2	0	1	0	0	0	5	0	2	2	41	9	0	1	0	8	2	0	140	4	8	0	1	20	12	0
52	FORSYTH TWP PD	1	1	9	0	0	0	0	3	0	2	1	1	24	43	4	54	0	1	3	0	3	10	1	153	5	5	0	16	0	3	3
52	ISHPEMING PD	0	5	19	0	0	1	0	0	0	27	11	1	2	40	51	200	0	0	1	0	39	75	1	286	1	1	0	12	2	14	33
52	MARQUETTE CO SHER	4	0	21	20	0	0	0	1	0	80	203	8	19	1834	19	229	10	14	6	0	59	132	0	482	0	12	0	10	18	42	7
52	MARQUETTE PD	2	14	55	0	0	2	0	12	7	11	34	29	1	26	54	315	34	0	0	2	159	177	0	817	4	21	0	37	21	38	0
52	MSP	6	2	15	0	0	3	5	16	3	10	30	3	50	19	5	624	13	35	5	0	112	65	1	491	1	2	1	12	23	9	10
52	NEGAUNEE PD	0	1	9	0	0	0	0	8	0	1	0	0	4	14	64	95	0	0	1	0	14	13	0	127	0	7	0	14	6	25	0
52	NORTHERN MICHIGAN UNIV	0	0	0	0	0	0	111	0	1	0	0	0	0	112	0	32	0	0	0	0	0	158	0	96	0	0	0	0	0	0	1
53	LUDINGTON PD	0	8	44	0	0	11	0	6	0	4	2	6	4	20	7	546	9	1	5	0	117	68	0	562	0	11	0	36	16	23	3
53	MASON CO SHER	1	8	18	0	0	0	11	16	9	41	78	5	51	23	42	336	44	9	21	1	128	54	16	801	4	43	0	34	114	33	10
53	MSP	0	0	2	0	0	0	0	0	1	10	7	1	23	0	3	96	7	1	2	0	31	20	0	168	2	4	0	1	10	1	5
53	SCOTTVILLE PD	0	6	2	0	0	0	0	2	0	2	0	0	0	1	1	23	0	0	0	0	8	5	0	27	0	0	0	15	7	0	0
54	BIG RAPIDS PD	2	6	72	0	0	3	2	16	0	15	24	13	4	19	19	203	6	25	0	1	30	179	2	514	4	21	0	35	18	44	0
54	FERRIS STATE UNIV DPS	0	0	0	0	0	0	136	0	0	0	0	0	1	6	0	57	1	1	0	0	3	263	0	244	0	1	0	0	0	0	5
54	MECOSTA CO SHER	0	6	7	0	0	3	1	30	6	43	149	6	49	20	81	285	0	3	63	0	106	63	8	921	7	25	0	56	103	11	14
54	MSP	1	1	10	0	0	1	4	4	2	13	8	0	27	7	8	229	4	15	2	0	32	33	0	266	1	8	0	3	11	3	2
55	MENOMINEE CO SHER	2	1	13	0	0	1	0	21	3	10	0	1	40	49	1	193	2	144	3	1	30	19	1	304	5	2	1	25	2	2	3
55	MENOMINEE PD	0	4	22	0	0	2	0	27	2	12	11	3	1	8	22	359	5	9	2	0	45	117	0	469	2	15	0	27	35	20	1
55	MSP	0	0	16	0	0	3	0	4	0	7	0	2	31	9	2	293	4	1	2	0	46	16	0	179	5	1	0	21	2	1	4
56	COLEMAN PD	0	0	5	0	0	0	0	0	0	2	0	0	0	1	8	17	0	0	0	0	3	5	0	31	1	2	0	1	19	6	0
56	MIDLAND CO SHER	0	2	31	0	0	14	0	35	21	60	2	2	51	47	18	485	1	4	12	0	56	45	7	910	6	5	0	61	20	18	3
56	MIDLAND PD	0	12	46	0	0	14	28	47	9	41	126	28	13	56	131	676	51	3	0	1	106	383	9	1118	7	40	0	121	58	114	13
56	MSP	0	0	0	0	0	0	0	6	0	2	3	0	6	2	1	54	0	19	0	0	11	6	0	69	1	3	0	6	3	0	4
57	MISSAUKEE CO SHER	1	0	5	0	0	1	0	42	2	51	3	3	42	48	56	201	3	34	11	0	40	35	2	499	6	9	0	37	43	7	2
57	MSP	0	0	0	0	0	0	0	1	0	4	0	1	12	2	2	84	0	8	0	0	12	8	0	125	0	1	0	2	2	1	0
58	CARLETON PD	0	2	6	0	0	0	0	1	0	1	0	0	0	1	5	42	0	0	0	0	9	12	1	106	0	1	0	0	3	0	1
58	ERIE TWP PD	0	0	2	0	0	0	0	2	1	0	0	0	5	0	0	45	1	0	1	0	4	11	0	65	0	2	0	3	0	0	1

MICR data does not include all law enforcement agencies in the state.
MICR data as of May 5, 2002.

2001 MICR Report
Number of Offenses by Location and Reporting Agency

County	Agency	Air/Bus/Train Terminal	Bank/Savings & Loan	Bar/Night Club	Campground	Casino	Church/Synagogue/Temple	College	Commercial/Office Buildings	Construction Site	Convenience Store	Department/Discount Store	Drug Store/Doctor's Office/Hospital	Field/Woods	Government/Public Building	Grocery/Supermarket	Highway/Road/Alley	Hotel/Motel	Jail/Prison	Lake/Waterway	Liquor Store	Other	Parking Lot/Garage	Rental Storage	Residence/Home	Rest Area/Roadside Park	Restaurant	Scale Site	School	Service/Gas Station	Specialty Store	Unknown
58	LUNA PIER PD	0	0	0	0	0	0	0	3	2	1	1	0	5	6	1	46	3	0	7	0	9	19	0	99	2	2	0	0	19	0	1
58	MILAN PD	0	0	6	0	0	0	0	20	1	0	0	0	4	39	1	173	1	1	1	1	13	81	0	191	2	0	0	27	6	2	2
58	MONROE CO SHER	7	25	59	0	0	22	7	136	77	150	279	35	61	55	78	1027	96	206	28	22	267	558	45	4197	29	82	3	372	243	59	28
58	MONROE PD	1	7	34	0	0	7	2	18	8	12	3	16	4	26	16	763	12	13	7	4	85	193	2	799	24	24	0	62	53	30	5
58	MSP	0	10	15	0	0	3	1	20	9	24	63	8	27	53	29	1108	54	16	3	3	166	135	2	725	29	20	18	10	38	23	10
59	CRYSTAL TWP PD	0	0	2	0	0	0	0	0	0	0	0	0	1	0	0	44	0	0	4	0	5	5	0	84	0	1	0	0	5	0	0
59	GREENVILLE PD	3	9	35	0	0	10	0	33	9	25	46	10	4	18	26	213	17	0	1	1	81	103	1	742	14	20	0	42	36	18	6
59	HOWARD CITY PD	0	0	21	0	0	3	0	6	0	6	2	3	8	8	9	59	2	7	0	0	7	16	0	116	5	9	0	3	18	24	1
59	LAKEVIEW PD	0	2	2	0	0	0	0	0	0	2	1	0	1	0	3	45	1	1	0	0	1	3	0	18	0	2	0	4	2	1	1
59	MONTCALM CO SHER	0	7	13	0	0	5	2	33	5	60	1	7	64	64	21	459	3	102	13	2	72	99	7	983	8	10	0	62	36	47	23
59	MSP	0	5	10	0	0	7	0	15	2	27	2	5	65	22	9	234	5	42	4	1	93	52	1	739	2	13	0	41	35	23	2
59	STANTON PD	0	0	0	0	0	0	0	0	0	0	1	1	0	3	2	6	0	0	0	0	0	3	0	27	0	2	0	2	2	2	0
60	MONTMORENCY CO SHER	2	2	6	0	0	1	0	2	2	2	0	0	5	1	2	12	0	1	3	0	20	11	1	57	0	3	0	5	13	2	0
60	MSP	0	1	1	0	0	0	0	3	1	5	2	1	5	4	4	47	4	1	1	3	12	15	0	98	0	1	0	3	2	1	1
61	MONTAGUE PD	0	1	1	0	0	0	0	8	1	1	0	1	6	3	1	51	3	0	1	0	3	8	0	81	0	2	0	24	13	2	1
61	MSP	2	5	22	0	0	6	0	21	9	61	23	7	47	17	9	448	12	70	1	1	53	82	4	763	1	15	0	42	49	9	8
61	MUSKEGON CO SHER	0	5	53	0	0	12	0	64	23	113	117	2	251	17	24	489	24	5	19	1	120	233	1	2887	4	34	0	138	159	121	17
61	MUSKEGON HEIGHTS PD	0	15	80	0	0	22	0	68	12	142	26	13	1	15	20	1330	41	1	1	0	48	43	2	1814	2	9	0	68	38	5	4
61	MUSKEGON PD	7	51	207	0	0	36	15	208	11	167	144	145	64	133	16	2712	15	46	18	6	346	560	8	7096	82	112	0	275	159	104	44
61	MUSKEGON TWP PD	0	26	81	0	0	7	0	231	9	226	174	8	51	10	19	327	2	5	0	0	76	131	4	2057	9	67	0	157	263	16	3
61	NORTH MUSKEGON PD	0	1	5	0	0	0	0	8	1	3	1	4	5	3	15	34	1	0	7	1	2	44	0	154	0	2	0	20	19	8	0
61	NORTON SHORES PD	4	38	85	0	0	5	0	60	24	48	344	2	37	11	35	174	31	0	7	1	314	957	2	1055	1	48	0	65	134	87	1
61	ROOSEVELT PARK PD	0	15	32	0	0	0	0	5	0	4	46	4	2	0	1	46	10	0	0	0	14	80	0	115	1	30	0	2	22	26	0
62	FREMONT PD	0	9	2	0	0	4	0	5	1	6	147	14	1	4	64	234	3	2	3	4	64	51	0	140	1	21	0	49	16	36	4
62	GRANT PD	0	1	9	0	0	1	0	1	0	1	1	1	1	5	1	52	0	4	0	0	9	9	0	31	0	2	0	7	11	3	1
62	HESPERIA PD	0	0	0	0	0	0	0	1	0	2	2	0	1	2	0	21	0	1	0	0	0	6	0	7	2	0	0	1	0	0	0
62	MSP	0	3	21	0	0	2	0	16	6	37	2	1	69	16	5	448	2	7	14	2	90	44	2	1026	1	12	0	6	21	2	0
62	NEWAYGO CO SHER	0	2	22	0	0	4	0	17	3	44	5	3	66	34	8	440	10	15	34	0	106	33	3	896	4	10	0	178	13	8	10
62	NEWAYGO PD	0	3	12	0	0	2	0	2	1	12	28	2	8	12	15	132	0	2	3	0	21	48	1	181	31	22	0	40	19	12	1
62	WHITE CLOUD PD	4	7	3	0	0	3	0	7	4	23	2	1	3	30	35	113	3	1	9	0	16	46	0	222	6	8	0	13	25	12	2
63	AUBURN HILLS PD	0	12	9	0	0	0	0	650	0	6	0	2	0	72	0	422	57	0	0	2	10	0	0	2084	0	1	0	0	36	0	0
63	BERKLEY PD	0	3	0	0	0	0	0	32	0	1	0	0	0	2	0	152	0	0	0	2	0	0	0	521	0	0	0	0	3	1	0
63	BEVERLY HILLS DPS	0	0	0	0	0	0	0	0	0	0	0	0	0	11	0	62	0	0	0	0	0	0	0	295	0	0	0	0	2	0	0
63	BIRMINGHAM PD	0	14	0	0	0	0	0	365	25	25	0	0	0	144	0	681	0	0	0	0	1	15	0	736	0	0	0	2	39	0	0
63	BLOOMFIELD HILLS PD	0	0	0	0	0	0	0	0	0	0	0	0	0	0	0	188	0	0	0	0	0	0	0	160	0	0	0	0	0	0	0
63	BLOOMFIELD TWP PD	0	44	0	0	0	0	0	527	3	28	0	0	0	160	0	506	0	0	0	0	10	29	0	1121	0	0	0	0	82	0	0
63	CLARKSTON PD	0	0	0	0	0	0	0	3	0	0	0	0	0	1	0	17	0	0	0	0	0	0	0	22	0	0	0	0	0	0	0
63	CLAWSON PD	0	0	0	0	0	0	0	20	0	0	0	0	0	1	0	132	0	0	0	0	0	0	0	511	0	0	0	0	1	0	0
63	FARMINGTON HILLS PD	0	12	0	0	0	0	0	405	0	17	0	0	0	145	0	1451	0	0	0	0	27	0	0	5522	0	0	0	0	52	0	0
63	FARMINGTON PD	0	7	0	0	0	0	0	89	0	1	1	0	0	18	0	312	0	0	0	0	0	2	0	678	0	0	0	0	6	0	0
63	FERNDALE PD	0	17	0	0	0	14	0	261	0	46	0	0	0	100	0	781	0	0	0	0	21	142	0	1869	14	0	0	60	31	0	0
63	FRANKLIN PD	0	0	0	0	0	0	0	20	0	0	0	0	0	2	0	16	0	0	0	0	0	0	0	87	0	0	0	0	0	0	0
63	HAZEL PARK PD	0	1	0	0	0	0	0	194	0	16	0	0	0	17	0	479	0	0	0	0	0	0	0	2981	0	0	0	0	12	0	0
63	HOLLY PD	0	0	0	0	0	0	0	5	0	0	0	0	0	0	1	46	0	0	0	0	0	0	0	287	0	0	0	5	2	0	0
63	HUNTINGTON WOODS PD	0	1	0	0	0	0	0	1	0	0	0	4	0	0	0	67	0	0	0	0	0	1	0	123	0	0	0	0	0	0	0

MICR data does not include all law enforcement agencies in the state.
MICR data as of May 5, 2002.

2001 MICR Report
Number of Offenses by Location and Reporting Agency

County	Agency	Air/Bus/Train Terminal	Bank/Savings & Loan	Bar/Night Club	Campground	Casino	Church/Synagogue/Temple	College	Commercial/Office Buildings	Construction Site	Conveinience Store	Department/Discount Store	Drug Store/Doctor's Office/Hospital	Field/Woods	Government/Public Building	Grocery/Supermarket	Highway/Road/Alley	Hotel/Motel	Jail/Prison	Lake/Waterway	Liquor Store	Other	Parking Lot/Garage	Rental Storage	Residence/Home	Rest Area/Roadside Park	Restaurant	Scale Site	School	Service/Gas Station	Specialty Store	Unknown
63	KEEGO HARBOR PD	0	0	0	0	0	0	0	12	0	0	0	0	0	1	0	77	0	0	0	0	0	0	0	225	0	0	0	0	1	0	0
63	KENSINGTON METRO PARK PD	0	0	0	0	0	0	0	0	0	0	0	0	0	0	0	0	0	0	0	0	0	0	0	0	1	0	0	0	0	0	0
63	LAKE ANGELUS PD	0	0	0	0	0	0	0	0	0	0	0	0	0	0	0	4	0	0	0	0	0	0	0	6	0	0	0	0	0	0	0
63	LAKE ORION PD	0	2	2	0	0	1	0	28	0	3	0	3	1	4	2	257	1	0	1	0	0	8	0	258	0	5	0	0	14	0	0
63	LATHRUP VILLAGE PD	0	11	0	0	0	0	0	44	0	0	0	0	0	25	0	10	0	0	0	0	0	0	0	90	0	0	0	0	0	0	0
63	MADISON HEIGHTS PD	0	41	21	0	0	9	0	168	2	26	141	44	12	25	34	1013	46	0	0	9	82	714	4	794	0	88	0	59	81	159	0
63	MILFORD PD	0	0	0	0	0	0	0	1	0	0	0	0	0	0	0	239	0	0	0	0	0	0	0	634	0	0	0	0	0	0	0
63	MSP	0	7	6	0	0	2	1	20	13	15	14	18	20	60	15	2072	5	39	5	4	89	45	1	489	35	7	4	8	31	9	9
63	NORTHVILLE PD	0	0	0	0	0	1	0	10	0	0	0	0	1	1	0	306	0	0	1	5	0	0	0	59	1	0	0	20	2	0	0
63	NOVI PD	2	24	15	0	0	3	1	203	81	9	190	20	14	60	15	451	33	6	3	9	88	551	2	1037	0	73	0	63	79	208	530
63	OAK PARK PD	0	0	0	0	0	0	0	5	0	37	0	0	0	22	0	634	0	0	0	0	13	0	0	2609	0	0	0	0	4	0	0
63	OAKLAND CO SHER	0	56	68	0	0	18	24	1861	2	15	281	106	173	1852	140	3633	34	445	52	128	100	123	0	8720	26	143	0	596	236	121	0
63	OAKLAND COMMUNITY COLLEGE DPS	0	0	0	0	0	0	138	1	0	0	0	0	0	9	0	2	0	0	0	0	0	0	0	0	0	0	0	0	0	0	0
63	OAKLAND UNIV PD	0	0	0	0	0	0	226	0	0	0	0	0	0	0	0	0	0	0	0	0	0	0	0	0	0	0	0	0	0	0	0
63	ORCHARD LAKE PD	0	1	0	0	0	0	0	13	0	0	0	0	0	31	0	38	0	0	0	0	0	0	0	79	0	0	0	0	10	0	0
63	OXFORD PD	0	3	0	0	0	2	0	31	0	0	1	4	0	7	5	128	0	0	0	3	6	2	0	218	0	0	1	3	5	13	0
63	PLEASANT RIDGE PD	0	3	0	0	0	0	0	3	0	0	0	0	0	10	0	56	0	0	0	0	0	0	0	101	0	0	0	0	6	0	0
63	PONTIAC PD	3	81	343	0	0	44	2	135	9	94	108	163	14	77	105	3576	145	9	0	44	602	1081	6	5780	0	153	0	306	197	54	26
63	ROCHESTER PD	0	0	0	0	0	0	0	3	0	0	0	0	0	1	0	378	0	0	0	0	0	0	0	682	0	0	0	0	0	0	0
63	ROYAL OAK PD	0	73	142	0	0	33	16	539	0	2	1	18	8	274	140	912	53	0	0	53	15	1	0	2398	7	58	0	132	137	133	0
63	SOUTH LYON PD	0	0	0	0	0	0	0	51	0	0	0	0	0	0	0	10	0	0	0	0	0	0	0	748	0	0	0	0	0	0	0
63	SOUTHFIELD PD	1	3	2	0	0	0	0	0	0	0	0	0	0	0	0	0	0	0	0	0	0	0	0	0	0	0	0	0	0	0	10759
63	SYLVAN LAKE PD	0	1	0	0	0	0	0	15	0	0	0	0	0	2	0	38	0	0	0	0	0	1	0	145	0	0	0	0	3	0	0
63	TROY PD	2	79	8	0	0	16	1	513	55	12	770	43	12	642	41	1180	55	179	0	5	78	909	3	2102	27	122	1	114	57	342	0
63	WALLED LAKE PD	0	3	0	0	0	0	0	164	0	0	0	0	0	31	0	253	0	0	0	0	0	0	0	551	0	0	0	0	0	0	0
63	WATERFORD TWP PD	2	37	36	0	0	19	0	99	19	45	320	17	1	20	139	1329	262	21	1	0	106	212	11	1837	2	116	0	130	74	169	1365
63	WEST BLOOMFIELD TWP PD	0	23	5	0	0	15	0	36	29	4	0	41	0	14	45	214	0	0	0	2	89	142	0	1443	3	24	0	78	60	87	3
63	WHITE LAKE TWP PD	0	2	1	0	0	0	0	271	5	8	0	0	2	84	0	386	0	0	0	0	0	4	0	1554	0	0	0	1	24	0	0
63	WIXOM PD	0	1	0	0	0	1	0	204	0	0	0	2	0	150	15	296	0	0	0	7	39	3	0	708	0	0	0	11	24	0	0
63	WOLVERINE LAKE PD	0	1	0	0	0	0	0	0	0	0	0	0	0	0	0	52	0	0	0	0	0	0	0	195	0	0	0	0	0	0	0
64	HART PD	0	2	0	0	0	2	0	13	0	14	4	3	3	18	24	125	8	2	1	0	28	25	1	206	0	6	0	44	8	11	2
64	HESPERIA PD	0	0	1	0	0	0	0	0	0	2	0	0	0	0	3	16	0	0	1	0	2	1	0	10	0	1	0	0	0	0	0
64	MSP	0	2	5	0	0	2	0	3	0	13	2	1	35	11	4	146	4	1	5	0	46	26	4	374	1	2	0	7	10	3	4
64	OCEANA CO SHER	0	3	6	0	0	0	0	0	2	14	4	0	47	2	1	287	7	0	14	0	53	29	0	300	4	6	0	11	2	0	0
64	PENTWATER PD	0	0	0	0	0	0	0	1	0	0	0	0	0	0	0	5	0	0	0	0	0	1	0	4	0	0	0	2	0	0	0
64	ROTHBURY PD	0	0	0	0	0	0	0	0	0	0	0	0	0	0	0	1	0	0	0	0	0	0	0	0	0	0	0	0	0	0	0
64	SHELBY PD	0	0	0	0	0	0	0	0	0	0	0	0	0	0	0	9	0	0	0	0	0	0	0	3	0	0	0	0	0	0	0
65	MSP	1	3	6	0	0	0	0	8	0	9	4	5	27	14	6	248	2	13	2	2	50	22	1	293	3	4	0	20	15	6	5
65	OGEMAW CO SHER	1	2	10	0	0	0	0	8	1	22	3	3	13	54	10	292	7	18	8	0	45	37	4	296	0	6	0	9	7	3	2
65	ROSE CITY PD	0	1	0	0	0	0	0	4	1	11	2	0	0	5	1	25	2	0	0	0	1	5	1	23	0	4	0	7	1	2	0
65	WEST BRANCH PD	0	4	3	0	0	0	0	16	2	10	28	22	0	29	173	155	1	11	0	0	37	91	3	127	3	54	0	44	55	38	4
66	MSP	0	1	5	0	0	0	0	5	0	2	0	0	13	1	3	86	1	1	1	0	14	10	0	60	1	2	0	9	2	0	1
66	ONTONAGON CO SHER	0	0	16	0	0	0	0	2	0	5	1	0	11	8	3	131	2	3	0	0	28	9	0	123	1	2	0	19	2	1	6
67	EVART PD	1	2	5	0	0	0	0	3	0	6	0	1	2	0	9	37	1	0	1	0	11	22	0	107	1	5	0	13	10	3	2
67	MARION PD	0	0	2	0	0	0	0	1	0	0	0	0	0	17	30	16	0	0	0	0	0	4	0	24	3	1	0	0	0	7	0

MICR data does not include all law enforcement agencies in the state.
MICR data as of May 5, 2002.

2001 MICR Report
Number of Offenses by Location and Reporting Agency

County	Agency	Air/Bus/Train Terminal	Bank/Savings & Loan	Bar/Night Club	Campground	Casino	Church/Synagogue/Temple	College	Commercial/Office Buildings	Construction Site	Convenience Store	Department/Discount Store	Drug Store/Doctor's Office/Hospital	Field/Woods	Government/Public Building	Grocery/Supermarket	Highway/Road/Alley	Hotel/Motel	Jail/Prison	Lake/Waterway	Liquor Store	Other	Parking Lot/Garage	Rental Storage	Residence/Home	Rest Area/Roadside Park	Restaurant	Scale Site	School	Service/Gas Station	Specialty Store	Unknown
67	MSP	1	4	11	0	0	0	0	9	1	16	0	2	46	16	6	258	3	24	10	2	63	38	3	383	0	5	0	9	23	5	4
67	OSCEOLA CO SHER	0	0	3	0	0	0	0	5	0	1	1	1	7	3	1	146	1	67	2	0	8	14	2	115	0	1	0	13	4	1	2
67	REED CITY PD	0	0	0	0	0	1	0	2	0	2	1	0	0	0	1	5	0	2	0	1	8	5	0	32	0	0	0	3	1	0	0
68	MSP	0	1	1	0	0	1	0	1	0	0	0	0	13	4	0	31	3	1	0	0	16	5	1	49	0	1	0	0	1	0	4
68	OSCODA CO SHER	0	2	28	0	0	0	0	9	3	46	1	1	77	13	46	336	9	63	17	1	41	34	4	540	6	7	1	21	33	22	2
69	GAYLORD PD	0	6	11	0	0	2	0	14	2	10	70	5	1	9	40	139	14	2	0	8	24	123	6	107	2	31	0	14	73	26	2
69	MSP	0	1	6	0	0	0	0	12	7	13	2	2	21	18	1	366	12	6	1	0	53	28	2	326	7	8	0	70	10	4	6
69	OTSEGO CO SHER	0	0	4	0	0	1	0	4	2	19	0	1	21	5	4	90	3	18	1	0	31	11	1	155	3	2	0	10	40	12	4
70	GRAND HAVEN DPS	1	10	55	0	0	3	0	50	2	3	5	15	7	85	14	827	12	0	5	2	122	185	5	538	0	71	0	54	132	59	6
70	GRAND VALLEY STATE UNIV DPS	0	0	0	0	0	0	478	0	0	0	0	0	0	0	0	0	0	0	0	0	0	0	0	0	0	0	0	0	0	0	0
70	HOLLAND PD	8	24	28	0	0	16	0	116	3	74	158	33	20	43	198	1793	39	3	5	21	320	529	9	2610	0	98	0	208	134	74	12
70	HOPE COLLEGE PD	0	0	0	0	0	0	267	0	0	0	0	0	0	0	0	1	0	0	0	0	0	0	0	0	0	0	0	0	0	0	0
70	HUDSONVILLE PD	0	1	0	0	0	1	0	17	2	0	9	0	5	7	8	60	1	0	1	0	5	49	3	148	1	4	0	20	31	16	1
70	MSP	0	11	7	0	0	3	0	19	9	9	27	5	39	15	12	210	2	15	3	0	28	71	5	683	2	11	1	11	20	17	4
70	OTTAWA CO SHER	9	53	37	0	0	31	0	340	89	90	332	39	171	81	205	3320	24	52	58	9	2903	860	71	5375	0	161	0	594	255	178	73
70	SPRING LAKE/FERRYSBURG PD	0	7	5	0	0	0	0	9	2	22	0	1	3	3	27	157	6	0	4	1	35	5	1	203	0	18	0	16	51	11	2
70	ZEELAND PD	0	0	0	0	0	4	0	3	0	0	2	0	0	0	0	175	0	1	0	0	2	6	0	14	0	0	0	1	34	8	0
71	MSP	0	1	0	0	0	1	0	4	1	3	0	1	4	2	1	64	0	1	0	0	13	9	0	59	0	0	0	3	2	2	2
71	ONAWAY PD	0	0	2	0	0	0	0	5	0	2	0	2	0	1	18	61	1	2	0	0	2	17	4	68	1	1	0	0	11	11	3
71	PRESQUE ISLE CO SHER	0	0	5	0	0	0	0	5	0	2	2	1	9	3	2	45	5	6	2	0	20	15	0	83	0	1	0	17	6	2	1
71	ROGERS CITY PD	0	0	0	0	0	0	0	2	0	1	0	1	0	0	1	14	0	12	0	0	22	3	0	33	0	1	0	4	3	0	0
72	DENTON TWP PD	0	2	3	0	0	0	0	4	1	7	10	3	2	1	4	24	2	0	3	0	11	34	1	131	0	5	0	1	3	9	0
72	GERRISH TWP PD	0	0	3	0	0	0	0	0	1	2	1	2	9	1	3	64	5	5	13	4	13	9	0	172	0	0	0	9	7	2	0
72	MSP	0	6	21	0	0	1	0	13	3	21	13	3	26	17	26	389	10	16	20	0	71	76	1	428	3	14	0	9	25	20	8
72	RICHFIELD TWP PD	0	0	2	0	0	0	0	4	1	8	0	1	11	3	12	45	1	1	1	0	7	10	0	67	1	3	0	0	5	2	0
72	ROSCOMMON CO SHER	6	3	24	0	0	4	0	16	1	7	7	6	12	29	28	347	17	25	25	1	42	98	2	452	1	12	0	61	48	38	6
73	BIRCH RUN PD	1	2	0	0	0	0	0	10	1	18	125	2	29	2	5	144	15	28	0	0	22	50	1	187	0	38	0	31	217	9	3
73	BRIDGEPORT TWP PD	0	8	13	0	0	8	0	5	0	38	8	11	14	0	14	216	31	0	0	1	61	36	1	654	11	29	0	54	45	8	1
73	BUENA VISTA TWP PD	0	1	0	0	0	0	0	8	1	8	18	0	1	0	5	25	4	0	0	2	5	20	1	184	0	14	0	4	8	3	2
73	CARROLLTON TWP PD	0	0	4	0	0	1	0	4	0	6	0	0	0	0	0	20	0	0	0	0	7	7	0	52	0	0	0	7	8	0	0
73	FRANKENMUTH PD	0	3	7	0	0	0	0	3	8	1	6	4	3	4	10	134	22	2	0	0	11	55	1	85	1	16	1	12	5	16	0
73	MSP	3	22	31	0	0	6	1	34	3	47	51	14	31	58	21	1273	29	41	0	10	126	175	2	865	2	37	0	22	66	16	31
73	OAKLEY-BRADY PD	0	0	8	0	0	0	0	0	0	1	0	0	4	0	0	7	0	0	1	0	3	7	0	37	0	0	0	0	0	0	0
73	RICHLAND TWP PD	0	1	11	0	0	3	0	7	0	3	2	3	2	0	9	60	0	0	0	0	7	4	0	91	1	0	0	17	28	1	2
73	SAGINAW CO SHER	31	16	37	0	0	9	1	60	19	136	143	22	68	190	60	728	27	61	4	0	158	222	19	1370	8	40	0	89	178	42	22
73	SAGINAW PD	7	61	152	0	0	43	1	67	13	259	81	91	23	120	85	2467	35	28	1	42	502	771	7	6401	13	76	1	278	308	54	58
73	SAGINAW TWP PD	0	28	21	0	0	16	0	175	21	51	367	39	9	39	50	676	31	2	0	3	223	572	9	1453	9	117	0	63	110	125	6
73	SAGINAW VALLEY STATE UNIV DPS	0	0	0	0	0	0	195	7	1	0	0	0	0	10	0	42	0	0	0	0	2	46	0	74	0	1	0	1	1	0	1
73	SAINT CHARLES PD	0	0	5	0	0	0	0	1	0	11	1	1	2	0	3	27	0	1	0	0	8	5	0	49	0	3	0	3	15	4	0
73	THOMAS TWP PD	0	2	48	0	0	2	0	9	7	10	62	0	14	1	15	211	4	3	2	1	55	101	4	396	0	15	0	15	92	30	8
73	TITTABAWASSEE TWP PD	0	2	6	0	0	1	0	8	2	45	0	0	8	0	2	35	3	0	0	0	13	13	0	67	0	4	0	7	193	2	0
74	ALGONAC PD	0	3	1	0	0	0	0	3	0	1	0	4	1	14	28	169	0	0	2	0	9	4	1	260	10	9	0	8	10	1	1
74	CAPAC PD	0	4	2	0	0	1	0	0	0	9	2	0	1	10	1	50	0	0	0	0	12	14	0	93	1	2	0	43	12	1	0
74	CLAY TWP PD	2	0	10	0	0	0	0	4	1	8	0	0	5	0	0	130	0	5	0	0	6	5	4	153	2	1	0	15	5	1	0
74	MARYSVILLE PD	0	21	17	0	0	2	0	16	10	20	3	3	5	1	14	76	5	0	0	5	28	94	0	280	3	19	0	59	49	34	5

MICR data does not include all law enforcement agencies in the state.
MICR data as of May 5, 2002.

2001 MICR Report
Number of Offenses by Location and Reporting Agency

County	Agency	Air/Bus/Train Terminal	Bank/Savings & Loan	Bar/Night Club	Campground	Casino	Church/Synagogue/Temple	College	Commercial/Office Buildings	Construction Site	Conveinience Store	Department/Discount Store	Drug Store/Doctor's Office/Hospital	Field/Woods	Government/Public Building	Grocery/Supermarket	Highway/Road/Alley	Hotel/Motel	Jail/Prison	Lake/Waterway	Liquor Store	Other	Parking Lot/Garage	Rental Storage	Residence/Home	Rest Area/Roadside Park	Restaurant	Scale Site	School	Service/Gas Station	Specialty Store	Unknown
74	MEMPHIS PD	0	0	1	0	0	0	0	3	0	1	0	0	0	0	0	36	0	0	0	0	1	4	0	18	0	2	0	23	1	1	0
74	MSP	0	3	14	0	0	4	0	6	11	14	7	3	25	27	1	798	13	16	1	0	54	32	1	703	20	5	0	9	17	6	7
74	PORT HURON PD	1	52	81	0	0	14	8	71	11	73	8	69	9	68	21	1281	18	1	3	24	200	473	23	2459	22	44	0	121	124	44	19
74	SAINT CLAIR CO SHER	2	33	60	0	0	7	0	106	77	59	242	29	89	1438	52	838	49	52	115	7	396	801	14	2801	21	84	0	69	362	107	81
74	SAINT CLAIR PD	1	4	9	0	0	3	0	17	1	13	2	3	4	8	9	55	4	0	0	0	7	38	0	206	5	10	0	14	13	1	1
74	YALE PD	0	2	3	0	0	1	0	3	0	7	1	0	1	2	0	49	1	0	0	0	16	15	0	113	1	3	0	47	4	2	0
75	BURR OAK PD	0	0	1	0	0	1	0	2	0	3	0	0	1	1	1	15	0	0	0	0	1	1	0	53	0	2	0	11	2	1	0
75	COLON PD	0	1	5	0	0	0	0	3	1	10	3	2	2	1	24	11	0	0	0	0	3	2	0	46	0	1	0	18	16	5	0
75	CONSTANTINE PD	0	2	8	0	0	3	0	4	0	4	3	0	5	6	1	96	1	0	1	0	17	17	1	206	1	4	1	39	20	3	0
75	MENDON PD	0	0	0	0	0	0	0	2	0	5	0	0	3	2	3	6	1	0	0	0	3	8	0	23	0	3	0	8	4	2	0
75	MSP	0	1	19	0	0	3	1	29	0	6	10	1	37	13	2	391	9	9	2	0	62	39	11	691	0	7	0	11	25	11	6
75	SAINT JOSEPH CO SHER	0	4	11	0	0	5	2	5	1	14	19	3	65	32	16	275	3	21	8	0	121	32	7	848	0	4	0	38	22	10	2
75	STURGIS PD	0	4	23	0	0	16	1	57	12	23	50	13	4	24	38	282	14	1	0	1	47	160	4	601	4	12	0	57	31	25	6
75	THREE RIVERS PD	1	12	17	0	0	5	0	35	4	27	101	19	17	67	81	412	20	18	0	7	0	191	2	930	2	24	0	44	96	33	0
75	WHITE PIGEON PD	0	0	2	0	0	0	0	8	1	1	0	0	1	2	12	57	1	0	0	0	5	4	0	100	0	6	0	9	2	0	0
76	BROWN CITY PD	0	1	2	0	0	1	0	0	0	5	2	0	0	0	19	54	0	1	0	0	8	14	0	53	0	0	0	3	7	3	1
76	CARSONVILLE PD	0	0	0	0	0	0	0	0	0	2	0	0	0	0	0	1	0	0	0	0	0	0	0	8	0	0	0	0	1	0	0
76	CROSWELL PD	0	1	2	0	0	0	0	4	0	8	1	1	1	4	10	77	0	2	0	0	9	18	0	105	0	1	0	36	2	0	0
76	LEXINGTON PD	0	0	0	0	0	0	0	1	0	9	1	1	1	2	4	22	0	0	4	0	9	11	1	20	0	2	0	0	0	1	2
76	MARLETTE PD	0	0	2	0	0	1	0	5	2	16	3	2	1	5	29	45	0	0	0	0	5	31	0	114	3	6	0	29	2	3	2
76	MSP	0	3	5	0	0	0	0	7	3	18	1	2	71	12	8	296	0	8	1	1	43	29	1	433	2	1	0	18	17	5	1
76	PECK PD	0	0	0	0	0	0	0	0	0	8	0	0	0	1	1	24	0	0	0	0	1	4	0	2	2	0	0	4	0	0	1
76	PORT SANILAC PD	0	2	5	0	0	0	0	0	0	0	0	0	0	1	1	10	0	0	1	0	1	3	0	8	0	2	0	0	0	1	0
76	SANDUSKY PD	0	4	2	0	0	0	0	7	1	41	4	7	4	15	23	81	5	0	0	0	24	62	2	159	5	8	0	28	14	13	2
76	SANILAC CO SHER	1	2	15	0	0	2	0	9	8	108	1	2	38	17	167	341	3	5	4	0	63	24	9	545	3	2	0	22	26	3	13
77	MSP	1	2	7	0	0	0	0	2	1	18	1	1	37	4	3	131	10	3	4	1	54	10	1	157	7	5	0	5	16	2	7
77	SCHOOLCRAFT CO SHER	0	0	0	0	0	0	0	0	0	0	0	0	2	2	0	2	1	1	0	0	2	0	0	2	0	0	0	0	2	0	2
78	CORUNNA PD	0	4	3	0	0	0	0	2	0	5	11	0	2	8	11	77	0	1	0	0	14	42	2	83	1	2	0	24	1	2	4
78	DURAND PD	0	0	4	0	0	1	0	1	1	1	1	5	0	2	56	111	0	0	0	1	10	20	2	153	0	8	0	20	16	7	0
78	LAINGSBURG PD	0	0	0	0	0	0	0	0	0	0	1	0	0	0	0	0	0	0	0	0	0	0	0	0	0	0	0	0	0	0	0
78	LENNON PD	0	0	2	0	0	0	0	0	0	0	0	0	0	0	0	10	0	0	0	0	0	3	0	5	0	0	0	0	0	0	0
78	MORRICE PD	0	0	2	0	0	1	0	4	1	4	0	0	2	5	0	5	0	1	0	0	2	5	0	43	0	0	0	3	3	0	0
78	MSP	0	1	9	0	0	0	0	3	1	9	28	3	39	13	8	262	1	5	0	3	41	29	1	502	1	7	0	9	11	6	7
78	NEW LOTHROP PD	0	0	1	0	0	0	0	0	0	0	0	0	0	0	7	4	0	0	0	0	1	2	0	8	0	0	0	1	0	0	0
78	OWOSSO PD	1	6	16	0	0	7	11	23	0	17	8	16	9	2	1	322	6	0	3	2	65	160	1	914	0	27	0	74	31	16	11
78	PERRY PD	0	0	6	0	0	3	0	3	2	2	1	0	2	4	41	113	2	0	0	0	9	19	0	99	0	5	0	30	27	5	2
78	SHIAWASSEE CO SHER	0	8	19	0	0	7	2	43	18	45	63	5	39	107	18	512	12	121	0	1	38	58	8	936	5	10	0	12	21	19	29
78	VERNON PD	0	1	0	0	0	1	0	1	0	2	1	0	0	0	0	6	0	0	0	0	0	0	0	5	1	0	0	0	0	0	0
79	AKRON PD	0	0	19	0	0	0	0	0	0	2	0	0	0	0	0	10	0	1	0	0	0	2	0	13	0	0	0	3	0	0	0
79	CARO PD	0	3	11	0	0	5	0	25	2	19	75	7	4	31	6	206	3	1	0	0	22	93	1	291	1	15	0	26	15	21	2
79	CASS CITY PD	0	1	4	0	0	2	3	7	1	19	2	3	0	6	4	110	0	0	0	0	3	22	0	80	2	1	0	11	10	6	0
79	KINGSTON PD	0	0	2	0	0	2	0	0	0	8	0	1	0	4	2	7	0	0	0	0	2	4	1	26	2	2	0	9	0	1	1
79	MAYVILLE PD	0	0	7	0	0	0	0	3	0	7	0	0	0	4	5	53	0	0	0	0	6	19	0	57	0	1	0	19	4	3	1
79	MSP	0	15	7	0	0	1	0	13	1	9	1	3	44	31	1	345	2	26	2	0	64	25	2	691	2	3	0	15	10	5	8
79	REESE PD	0	0	2	0	0	2	0	0	0	6	0	0	0	5	0	20	0	4	0	0	4	1	0	33	1	0	0	3	2	1	0

MICR data does not include all law enforcement agencies in the state.
MICR data as of May 5, 2002.

2001 MICR Report
Number of Offenses by Location and Reporting Agency

County	Agency	Air/Bus/Train Terminal	Bank/Savings & Loan	Bar/Night Club	Campground	Casino	Church/Synagogue/Temple	College	Commercial/Office Buildings	Construction Site	Convenience Store	Department/Discount Store	Drug Store/Doctor's Office/Hospital	Field/Woods	Government/Public Building	Grocery/Supermarket	Highway/Road/Alley	Hotel/Motel	Jail/Prison	Lake/Waterway	Liquor Store	Other	Parking Lot/Garage	Rental Storage	Residence/Home	Rest Area/Roadside Park	Restaurant	Scale Site	School	Service/Gas Station	Specialty Store	Unknown
79	TUSCOLA CO SHER	1	3	18	0	0	4	0	19	1	24	1	0	28	32	8	360	5	115	2	0	34	33	2	677	2	3	0	9	8	6	4
79	VASSAR PD	0	0	2	0	0	0	0	3	0	7	0	0	0	4	3	68	0	3	0	0	2	24	0	56	0	1	0	6	12	2	0
80	BANGOR PD	4	7	4	0	0	1	0	7	0	12	2	1	2	0	25	137	0	0	0	1	4	17	2	144	2	5	0	70	29	4	1
80	BLOOMINGDALE PD	0	0	1	0	0	0	0	0	0	1	0	0	0	3	14	28	0	0	0	0	0	5	1	43	1	7	0	46	13	0	0
80	COVERT TWP PD	0	0	4	0	0	0	0	0	1	17	1	0	29	80	1	150	1	8	2	0	12	6	0	307	0	1	0	17	2	1	5
80	DECATUR PD	0	2	15	0	0	2	0	11	6	10	0	0	5	14	12	99	0	0	0	0	31	59	0	267	1	6	0	35	12	3	0
80	HARTFORD PD	0	1	23	0	0	2	0	9	0	13	2	26	1	16	20	207	0	6	1	0	18	57	3	301	2	6	0	36	26	8	0
80	LAWRENCE PD	0	2	20	0	0	5	0	4	0	17	0	0	2	11	0	47	0	0	0	4	11	28	0	142	16	0	1	71	3	3	0
80	LAWTON PD	0	0	4	0	0	1	1	10	1	25	0	2	1	12	8	128	0	2	0	0	16	28	1	119	3	6	0	20	16	1	0
80	MATTAWAN PD	0	0	4	0	0	1	0	2	0	4	0	0	2	2	5	55	0	0	0	0	3	21	0	70	0	0	0	36	8	5	0
80	MSP	2	10	14	0	0	3	0	55	21	48	7	4	80	44	18	1026	17	20	12	4	172	115	11	1496	4	20	0	11	46	28	14
80	PAW PAW PD	0	2	4	0	0	12	0	60	2	13	1	14	1	30	121	190	8	8	0	4	40	114	1	295	0	17	0	22	41	32	1
80	SOUTH HAVEN PD	1	4	37	0	0	3	0	32	2	23	72	14	0	164	30	337	17	0	21	3	104	233	3	516	39	63	0	61	76	52	5
80	VAN BUREN CO SHER	3	8	17	4	0	2	0	35	11	39	2	2	67	41	27	576	7	275	11	8	56	116	1	1202	2	15	0	78	36	21	10
81	CHELSEA PD	1	6	2	0	0	2	0	15	2	11	24	16	2	28	49	95	3	3	0	0	27	68	0	112	4	12	0	75	47	9	0
81	EASTERN MICHIGAN UNIV PD	0	0	0	0	0	0	977	1	1	0	0	0	0	7	1	33	1	19	0	0	8	13	0	4	0	0	0	30	0	1	2
81	HUDSON MILLS METRO PARK RANGER DIV	0	0	0	0	0	0	0	0	0	0	0	0	1	3	0	0	0	0	0	0	2	2	0	0	0	0	0	0	0	0	0
81	MILAN PD	0	1	12	0	0	0	0	17	1	4	2	2	6	1	10	71	1	0	0	0	8	60	1	168	1	22	0	25	40	1	3
81	MSP	1	7	7	0	0	6	4	33	19	15	6	7	51	57	3	1098	11	61	4	2	77	82	3	614	4	11	0	9	27	20	8
81	NORTHFIELD TWP PD	0	1	14	0	0	2	0	9	8	6	0	5	16	20	69	181	3	1	3	0	19	35	1	360	1	7	0	23	63	8	4
81	PITTSFIELD TWP PD	1	23	0	0	0	1	0	81	36	16	352	11	1	21	39	253	21	2	0	10	60	545	2	595	1	56	0	7	92	61	1
81	SALINE PD	0	7	7	1	0	3	0	39	12	7	4	8	5	29	12	259	0	9	0	0	24	151	2	202	5	16	0	87	42	15	1
81	U of M ANN ARBOR DPS	0	0	0	0	0	0	3179	0	0	0	0	0	0	0	0	0	0	0	0	0	0	0	0	0	0	0	0	0	0	0	0
81	WASHTENAW CO SHER	0	45	12	0	0	4	14	104	85	42	108	69	31	8	74	1144	6	20	18	2	96	645	7	3270	9	32	1	93	102	95	3
81	YPSILANTI PD	4	29	47	0	0	14	0	53	2	50	7	17	2	788	4	1662	9	13	0	46	170	544	3	1512	22	58	0	35	113	44	0
82	ALLEN PARK PD	0	28	27	0	0	2	0	113	8	25	10	22	6	106	39	835	15	343	0	8	52	189	0	712	4	40	0	48	34	32	1
82	BELLEVILLE PD	0	4	11	0	0	0	0	2	0	5	1	1	1	9	1	60	0	11	1	0	10	33	1	61	2	4	0	29	1	5	1
82	BROWNSTOWN TWP PD	2	10	26	0	0	1	1	49	49	10	6	6	16	46	25	1296	8	18	0	14	70	351	19	870	0	22	0	66	27	20	57
82	CANTON TWP PD	3	65	50	0	0	7	0	81	90	72	165	43	16	69	104	1148	76	13	2	7	169	538	62	1820	9	75	0	137	157	68	27
82	DEARBORN HEIGHTS PD	0	43	52	1	0	10	1	29	4	32	58	75	7	85	74	1341	6	800	0	11	122	702	14	1845	0	80	0	321	115	138	0
82	DEARBORN PD	7	185	93	0	0	47	38	948	55	80	1201	277	15	1024	289	3567	240	525	0	24	622	1560	17	3280	29	282	1	277	239	323	32
82	FLAT ROCK PD	0	5	8	0	0	3	0	26	9	12	39	16	13	64	2	512	22	40	1	3	6	215	0	599	21	24	0	82	29	35	7
82	GARDEN CITY PD	0	20	6	0	0	1	1	117	0	13	23	27	0	11	9	773	0	0	0	2	1	88	0	2678	13	13	0	40	63	2	0
82	GIBRALTAR PD	1	3	5	0	0	0	0	3	2	2	0	2	3	10	1	120	0	0	6	0	20	54	4	182	0	1	0	38	7	0	3
82	GROSSE ILE TWP PD	0	1	0	0	0	0	0	1	0	2	1	1	3	4	2	86	0	0	5	0	11	11	1	133	1	2	0	12	0	3	1
82	GROSSE POINTE FARMS PD	0	5	1	0	0	6	0	12	2	7	1	7	1	6	45	122	0	9	0	0	15	23	0	101	0	9	0	58	7	3	0
82	GROSSE POINTE PARK PD	1	3	5	0	0	2	0	7	1	3	2	1	0	18	0	368	0	1	0	4	8	36	0	228	0	10	0	14	2	5	0
82	GROSSE POINTE PD	0	1	0	0	0	0	0	8	0	0	25	10	0	3	12	109	0	0	0	0	4	51	0	107	4	3	0	2	15	19	1
82	GROSSE POINTE SHORES PD	0	0	0	0	0	0	0	0	0	0	0	0	0	0	0	94	0	0	0	0	0	0	0	9	0	0	0	0	0	0	0
82	GROSSE POINTE WOODS PD	0	33	0	0	0	1	0	5	1	2	0	11	0	8	15	120	0	2	0	2	16	46	0	203	0	14	0	51	4	28	0
82	HAMTRAMCK PD	0	6	17	0	0	0	0	9	0	16	7	7	1	18	9	350	0	7	0	3	10	52	6	172	0	5	0	13	7	5	6
82	HARPER WOODS PD	0	3	0	0	0	1	0	708	0	9	0	1	0	47	0	184	1	0	0	0	0	59	0	457	1	4	0	18	19	0	0
82	HIGHLAND PARK PD	2	10	3	0	0	7	0	97	13	15	19	27	0	77	172	2015	0	68	0	11	40	120	0	1123	0	33	1	103	44	89	0
82	HURON TWP PD	4	4	5	0	0	2	0	20	18	8	0	3	19	20	1	466	0	36	0	3	22	34	1	711	0	3	0	66	16	5	4
82	INKSTER PD	0	5	35	0	0	3	0	15	11	21	5	27	1	13	17	1154	24	56	0	31	146	433	2	3251	2	17	1	109	46	10	1

2001 MICR Report
Number of Offenses by Location and Reporting Agency

County	Agency	Air/Bus/Train Terminal	Bank/Savings & Loan	Bar/Night Club	Campground	Casino	Church/Synagogue/Temple	College	Commercial/Office Buildings	Construction Site	Convenience Store	Department/Discount Store	Drug Store/Doctor's Office/Hospital	Field/Woods	Government/Public Building	Grocery/Supermarket	Highway/Road/Alley	Hotel/Motel	Jail/Prison	Lake/Waterway	Liquor Store	Other	Parking Lot/Garage	Rental Storage	Residence/Home	Rest Area/Roadside Park	Restaurant	Scale Site	School	Service/Gas Station	Specialty Store	Unknown
82	LINCOLN PARK PD	1	31	72	0	0	11	0	61	8	153	124	19	31	10	58	766	21	3	0	11	365	303	2	2318	0	45	0	136	92	163	259
82	LOWER HURON METRO PARK PD	0	0	0	0	0	0	0	0	0	0	0	0	1	4	0	4	0	0	0	0	0	0	0	0	31	0	0	0	0	0	0
82	MELVINDALE PD	0	11	30	0	0	8	0	61	1	25	9	12	7	27	18	648	55	1	0	6	38	153	1	1169	5	34	0	49	54	4	2
82	MSP	12	6	18	0	0	0	0	21	2	16	14	16	22	251	8	6080	19	217	1	9	606	78	2	784	27	21	0	8	18	17	44
82	NORTHVILLE PD	1	3	9	0	0	8	0	37	0	0	3	7	7	4	8	209	0	0	8	1	0	12	0	65	3	9	0	4	4	1	0
82	NORTHVILLE TWP PD	0	6	8	0	0	4	0	111	9	1	2	3	5	8	3	259	10	0	3	1	23	0	0	386	5	5	0	34	14	3	0
82	PLYMOUTH PD	0	4	3	0	0	2	0	50	2	0	0	0	0	4	0	116	0	0	0	0	18	38	1	97	1	11	0	0	6	0	5
82	PLYMOUTH TWP PD	0	7	1	0	0	1	0	156	36	27	2	2	8	21	8	306	6	1	0	2	34	133	2	710	0	9	0	10	42	15	1
82	REDFORD TWP PD	5	169	54	0	0	32	0	219	11	85	56	75	8	406	105	1082	127	22	0	18	163	235	15	2046	5	126	0	188	148	144	3
82	RIVER ROUGE PD	0	0	0	0	0	0	0	0	0	0	0	1	0	0	0	14	0	0	0	0	1	0	0	4	0	0	0	2	0	0	0
82	RIVERVIEW PD	0	11	14	0	0	5	0	26	1	8	0	7	3	94	13	226	0	3	0	2	43	221	4	336	0	21	0	37	15	15	11
82	ROCKWOOD PD	0	0	7	0	0	1	0	3	0	4	1	2	1	5	3	185	0	1	1	0	4	42	0	115	3	12	0	1	23	2	3
82	ROMULUS PD	4	9	25	1	0	2	0	204	54	22	4	4	25	32	8	861	189	29	2	12	25	375	3	1779	2	46	2	122	75	7	5
82	SOUTHGATE PD	0	19	33	0	0	8	0	28	11	22	296	19	2	5	5	573	32	1	0	4	88	524	1	871	1	66	0	47	99	80	0
82	SUMPTER TWP PD	0	0	11	0	0	2	0	14	9	15	0	0	37	49	1	387	0	9	0	3	29	35	1	718	5	8	0	7	7	0	4
82	TAYLOR PD	0	68	94	0	0	17	5	166	39	98	751	116	4	165	122	2601	70	409	0	8	380	1091	6	4111	16	172	0	277	171	207	11
82	TRENTON PD	1	17	6	0	0	3	0	27	8	32	4	30	4	56	1	375	11	10	1	1	29	106	12	437	5	16	0	31	21	13	6
82	U of M DEARBORN DPS	0	0	0	0	0	0	68	0	0	0	0	0	0	0	0	0	0	0	0	0	0	6	0	0	0	0	0	0	0	0	0
82	VAN BUREN TWP PD	1	7	5	0	0	1	1	22	28	29	68	3	6	12	19	209	15	115	2	0	42	334	8	517	2	19	0	6	33	9	1
82	WAYNE CO AIRPORT PD	636	0	0	0	0	0	0	60	24	3	1	0	1	34	0	260	1	54	1	4	68	133	12	1	1	0	0	1	4	0	2
82	WAYNE CO SHER	8	2	0	0	0	0	0	16	0	1	2	4	5	1402	8	829	6	1706	6	0	7	9	0	1475	34	9	0	38	9	26	1
82	WAYNE PD	0	21	40	0	0	8	1	201	4	37	0	49	5	43	49	709	19	0	3	7	168	508	5	820	44	41	0	134	73	15	0
82	WESTLAND PD	8	81	90	0	0	13	0	121	17	80	652	84	29	330	124	5060	2	201	2	14	233	1970	20	3144	18	126	0	271	84	166	11
82	WOODHAVEN PD	0	4	4	0	0	3	0	20	10	26	92	5	3	75	16	267	33	39	0	5	61	250	1	435	0	37	0	12	83	15	11
82	WYANDOTTE PD	0	9	52	0	0	3	0	54	7	24	9	33	2	12	11	829	0	7	4	3	47	143	2	782	4	17	0	24	37	24	9
83	CADILLAC PD	2	12	47	0	0	19	1	54	4	23	4	22	14	51	90	472	19	3	19	28	29	227	6	1023	15	21	0	202	90	61	3
83	MANTON PD	0	0	0	0	0	0	0	0	0	5	1	0	4	0	0	13	0	0	4	0	8	1	0	46	0	0	0	2	15	0	0
83	MSP	0	7	12	0	0	0	0	7	3	35	49	3	20	23	12	318	6	7	0	0	62	84	2	323	4	11	0	9	37	5	5
83	WEXFORD CO SHER	3	3	12	0	0	2	1	35	4	45	84	10	30	207	43	969	9	97	12	1	64	174	6	673	1	23	2	12	98	34	4

2001 MICR Report
Number of Offenses by Weapon and Reporting Agency

County	Agency	Asphyxiation	Blunt Object	Drugs/Narcotics/Sleeping Pills	Explosives	Fire/Incendiary Devices	Firearm	Handgun	Knife/Cutting instrument	Motor Vehicle	Other	Other/Firearm	Personal Weapons	Poison	Rifle	Shotgun	Unknown
1	ALCONA CO SHERIFF'S OFFICE	0	3	0	0	0	0	1	3	0	2	0	32	0	0	1	0
1	MSP	0	0	0	0	0	1	0	0	0	0	0	11	0	1	0	0
2	ALGER CO SHERIFF'S OFFICE	0	0	0	0	0	0	0	0	0	0	0	1	0	0	0	0
2	MSP	0	4	0	0	0	0	2	3	0	17	0	43	0	1	1	1
2	MUNISING POLICE DEPT	0	0	0	2	0	0	0	0	0	0	0	0	0	0	0	0
3	ALLEGAN CO SHERIFF'S OFFICE	0	13	0	1	3	6	6	16	4	8	0	599	0	5	1	4
3	ALLEGAN POLICE DEPT	0	6	0	0	0	0	0	9	0	5	0	60	0	0	0	0
3	DOUGLAS POLICE DEPT	0	3	0	0	0	0	2	3	0	2	0	23	0	0	0	1
3	MSP	0	5	0	10	0	5	10	15	3	25	0	139	0	4	7	4
3	OTSEGO POLICE DEPT	0	2	0	0	0	1	0	6	0	1	0	10	0	1	1	0
3	PLAINWELL DPS	0	1	0	0	0	0	1	3	1	3	1	67	0	0	0	0
3	WAYLAND POLICE DEPT	0	0	0	1	0	0	0	1	0	0	0	3	0	0	0	0
4	ALPENA CO SHERIFF'S OFFICE	0	0	0	0	0	1	0	1	0	0	1	6	0	0	0	0
4	ALPENA POLICE DEPT	0	4	0	4	0	1	2	6	0	14	0	155	0	0	0	1
4	MSP	0	2	0	4	0	0	2	5	1	3	2	51	0	3	1	0
5	ANTRIM CO SHERIFF'S OFFICE	0	1	0	0	0	2	0	1	0	4	0	19	0	0	0	5
5	BELLAIRE POLICE DEPT	0	0	0	0	0	0	0	0	0	0	0	2	0	0	0	0
5	ELK RAPIDS POLICE DEPT	0	0	0	0	0	1	0	0	0	2	0	4	0	0	0	0
5	MANCELONA POLICE DEPT	0	0	0	0	0	0	0	3	0	0	1	9	0	0	0	0
5	MSP	0	0	0	2	0	0	1	1	1	0	0	13	0	1	0	0
6	ARENAC CO SHERIFF'S OFFICE	0	2	0	1	0	6	2	8	1	12	0	58	0	3	1	17
6	MSP	0	1	0	0	0	0	2	2	1	3	1	39	0	3	1	2
7	BARAGA CO SHERIFF'S OFFICE	0	0	0	0	0	0	0	0	0	0	0	4	0	0	0	0
7	MSP	0	2	0	1	0	1	1	6	1	16	0	26	1	1	0	2
8	BARRY CO SHERIFF'S OFFICE	0	3	0	3	0	1	3	10	3	13	2	184	0	2	1	11
8	HASTINGS POLICE DEPT	0	1	0	1	0	0	1	3	1	2	0	69	0	1	0	2
8	MSP	0	4	0	5	0	1	6	8	5	35	2	198	0	9	11	7
8	NASHVILLE POLICE DEPT	0	2	0	2	0	1	0	1	1	1	2	12	0	0	0	0
8	PRAIRIEVILLE TWP POLICE DEPT	0	0	0	0	0	0	0	0	1	0	0	11	0	0	0	0
9	AUBURN POLICE DEPT	0	0	0	0	0	0	0	0	0	0	0	1	0	0	0	0
9	BAY CITY POLICE DEPT	0	38	0	9	1	0	13	58	7	36	0	991	0	0	2	1
9	BAY CO SHERIFF'S OFFICE	0	2	0	2	0	2	2	7	2	16	0	187	0	1	2	6
9	DELTA COLLEGE POLICE DEPT	0	0	0	0	0	0	0	0	0	0	0	0	0	0	0	4
9	ESSEXVILLE POLICE DEPT	0	0	0	0	0	0	0	1	0	2	1	18	0	0	0	0
9	HAMPTON TWP POLICE DEPT	0	0	0	1	0	2	1	3	0	3	0	26	0	0	0	0
9	MSP	0	9	1	4	0	2	5	13	7	19	2	164	0	6	3	29
9	PINCONNING POLICE DEPT	0	0	0	0	0	0	0	1	0	0	0	8	0	0	0	0
10	BENZIE CO SHERIFF'S OFFICE	0	3	0	0	0	1	1	4	0	10	0	41	0	0	0	0
10	FRANKFORT CITY POLICE DEPT	0	0	0	0	0	0	1	0	0	1	0	5	0	0	0	0
10	MSP	0	0	0	0	0	0	2	2	0	0	0	13	0	1	0	0
11	BENTON HARBOR POLICE DEPT	0	40	0	0	0	10	71	59	11	76	2	191	0	1	3	5
11	BENTON TWP POLICE DEPT	0	8	0	0	0	0	22	9	4	5	1	645	0	0	0	1
11	BERRIEN CO SHERIFF'S OFFICE	0	14	0	13	2	5	22	15	6	21	3	336	0	3	5	5
11	BERRIEN SPRINGS-ORONOKO TWP POLICE DEPT	0	1	0	3	0	0	3	11	2	3	1	59	0	1	1	0
11	BRIDGMAN POLICE DEPT	0	0	0	0	0	0	1	1	0	0	0	8	0	0	0	0
11	BUCHANAN POLICE DEPT	0	0	0	0	0	0	1	4	0	1	1	25	0	0	0	0
11	CHIKAMING TWP POLICE DEPT	0	0	0	1	0	1	0	1	1	1	0	9	0	0	0	0
11	COLOMA CITY POLICE DEPT	0	0	0	1	0	0	3	7	0	1	0	34	0	0	0	2
11	COLOMA TWP POLICE DEPT	0	0	0	0	0	0	0	0	0	1	0	38	0	0	1	0
11	EAU CLAIRE POLICE DEPT	0	1	0	0	0	0	0	0	0	0	0	5	0	0	0	1
11	GRAND BEACH POLICE DEPT	0	0	0	1	0	0	0	0	0	2	0	0	0	0	0	0
11	LINCOLN TWP POLICE DEPT	0	0	0	0	0	0	2	1	0	6	0	32	0	0	0	0
11	MSP	0	7	0	6	0	2	19	9	2	15	1	150	0	3	2	8

2001 MICR Report
Number of Offenses by Weapon and Reporting Agency

County	Agency	Asphyxiation	Blunt Object	Drugs/Narcotics/Sleeping Pills	Explosives	Fire/Incendiary Devices	Firearm	Handgun	Knife/Cutting instrument	Motor Vehicle	Other	Other/Firearm	Personal Weapons	Poison	Rifle	Shotgun	Unknown
11	NEW BUFFALO POLICE DEPT	0	0	0	0	1	0	0	0	0	2	1	27	0	0	0	0
11	NILES POLICE DEPT	0	9	0	1	0	5	16	16	2	15	0	234	0	0	1	0
11	NILES TWP POLICE DEPT	0	0	0	0	0	0	0	1	0	0	0	2	0	0	1	1
11	SAINT JOSEPH POLICE DEPT	0	3	0	8	0	2	1	7	0	2	1	104	0	1	0	1
11	SAINT JOSEPH TWP POLICE DEPT	0	2	0	4	0	3	6	7	2	1	0	59	0	0	0	0
11	THREE OAKS POLICE DEPT	0	0	0	0	0	0	0	0	0	0	0	11	0	0	0	1
11	WATERVLIET POLICE DEPT	0	1	0	0	0	0	1	0	0	1	0	27	0	0	0	0
12	BRANCH CO SHERIFF'S OFFICE	0	2	0	0	0	1	2	4	2	1	2	85	0	0	0	0
12	BRONSON POLICE DEPT	0	1	0	0	0	0	0	1	0	0	0	29	0	0	0	0
12	COLDWATER POLICE DEPT	0	3	0	0	0	2	3	14	3	20	0	71	0	0	2	1
12	MSP	0	5	0	4	0	0	7	13	2	23	3	105	0	4	7	8
12	UNION CITY POLICE DEPT	0	2	0	1	0	0	1	0	0	2	1	30	0	0	0	0
13	ALBION POLICE DEPT	0	12	0	1	0	2	13	21	2	10	3	335	0	2	2	0
13	BATTLE CREEK POLICE DEPT	1	172	0	4	4	38	107	120	40	43	14	1769	0	10	10	19
13	BEDFORD TWP POLICE DEPT	0	7	0	0	1	1	3	4	4	5	1	148	0	2	0	0
13	CALHOUN CO SHERIFF'S OFFICE	0	4	0	0	0	7	3	7	7	5	2	175	0	2	4	4
13	EMMETT TWP DPS	0	10	0	1	0	3	9	17	5	19	0	92	0	0	2	0
13	MARSHALL POLICE DEPT	0	4	0	5	0	0	0	5	1	7	1	95	0	0	0	1
13	MSP	1	5	0	2	1	1	5	10	3	6	0	79	0	4	2	4
13	PENNFIELD TWP POLICE DEPT	0	9	0	0	0	1	5	2	3	1	1	89	0	1	2	0
13	SPRINGFIELD DPS	0	4	0	0	0	4	5	6	0	14	0	62	0	1	2	2
14	CASS CO SHERIFF'S OFFICE	1	11	0	3	0	1	14	15	2	2	3	257	0	1	9	1
14	CASSOPOLIS POLICE DEPT	0	0	0	0	0	0	1	0	0	0	0	2	0	0	0	0
14	DOWAGIAC POLICE DEPT	0	2	0	2	0	1	4	11	3	29	0	160	1	0	1	8
14	HOWARD TWP POLICE DEPT	0	0	0	1	0	0	0	0	0	3	0	54	0	2	0	0
14	MARCELLUS POLICE DEPT	0	1	0	0	0	0	0	0	0	2	0	18	0	0	0	0
14	MSP	0	2	0	2	0	0	9	3	1	3	1	22	0	4	3	2
14	ONTWA TWP - EDWARDSBURG POLICE DEPT	0	0	0	0	0	3	4	5	1	3	0	67	0	0	0	2
15	BOYNE CITY POLICE DEPT	0	2	0	2	0	1	0	0	0	4	0	38	0	0	0	0
15	CHARLEVOIX CO SHERIFF'S OFFICE	0	1	0	0	0	0	0	0	0	0	0	6	0	0	0	0
15	CHARLEVOIX POLICE DEPT	0	0	0	0	0	0	1	3	0	0	0	11	0	0	0	0
15	EAST JORDAN POLICE DEPT	0	1	0	0	0	0	0	1	0	0	0	27	0	0	0	0
15	MSP	0	0	0	0	0	0	0	0	0	3	0	11	0	0	1	0
16	CHEBOYGAN CO SHERIFF'S OFFICE	0	1	0	0	0	0	0	2	0	1	1	48	0	1	0	3
16	CHEBOYGAN POLICE DEPT	0	0	0	2	0	0	0	2	1	3	0	45	0	0	0	0
16	MACKINAW CITY POLICE DEPT	0	0	0	0	0	0	0	0	0	0	0	3	0	0	0	0
16	MSP	0	2	0	3	0	0	2	4	1	7	0	47	0	3	3	5
16	TUSCARORA TWP POLICE DEPT	0	0	0	0	0	0	0	0	0	1	0	14	0	0	0	0
17	CHIPPEWA CO SHERIFF'S OFFICE	0	0	0	1	0	0	0	0	0	0	0	31	0	0	1	0
17	KINROSS TWP POLICE DEPT	0	0	0	0	0	0	1	5	0	1	0	34	0	0	0	0
17	MSP	0	4	0	4	0	1	3	6	1	10	0	67	0	2	0	3
17	SAULT STE MARIE POLICE DEPT	0	2	0	0	0	2	1	9	0	3	3	75	0	1	1	2
18	CLARE CO SHERIFF'S OFFICE	0	5	0	0	0	4	5	16	0	3	15	353	0	3	4	20
18	CLARE POLICE DEPT	0	1	0	0	0	2	1	4	0	1	0	38	0	0	0	0
18	FROST TWP POLICE DEPT	0	0	0	0	0	0	0	0	0	0	0	5	0	0	0	0
18	MSP	0	1	0	0	0	0	0	1	2	2	2	40	0	0	1	1
19	CLINTON CO SHERIFF'S OFFICE	0	2	0	1	0	1	5	4	1	7	1	42	0	0	2	4
19	DEWITT POLICE DEPT	0	1	0	1	0	1	0	0	0	1	0	14	0	0	0	0
19	DEWITT TWP POLICE DEPT	0	3	0	0	0	0	1	10	1	4	0	93	0	0	0	1
19	ELSIE POLICE DEPT	0	1	0	0	0	0	0	0	0	0	0	5	0	0	0	0
19	MSP	0	1	0	0	0	0	5	1	0	0	0	13	0	1	0	0
19	OVID POLICE DEPT	0	0	0	0	0	0	0	0	0	0	0	6	0	0	0	0
19	SAINT JOHNS POLICE DEPT	0	0	0	0	0	0	0	0	0	5	1	38	0	0	0	0

2001 MICR Report
Number of Offenses by Weapon and Reporting Agency

County	Agency	Asphyxiation	Blunt Object	Drugs/Narcotics/Sleeping Pills	Explosives	Fire/Incendiary Devices	Firearm	Handgun	Knife/Cutting instrument	Motor Vehicle	Other	Other/Firearm	Personal Weapons	Poison	Rifle	Shotgun	Unknown
20	CRAWFORD CO SHERIFF'S OFFICE	0	1	0	0	0	0	1	3	0	2	0	31	0	0	0	0
20	GRAYLING POLICE DEPT	0	0	0	0	0	0	0	3	0	1	0	37	0	0	0	1
20	MSP	0	0	0	0	0	0	1	2	0	0	0	15	0	0	1	2
20	PROVOST MARSHAL - CAMP GRAYLING	0	1	0	2	0	0	1	0	0	0	0	0	0	0	0	0
21	GLADSTONE POLICE DEPT	0	0	0	1	0	0	1	0	1	6	0	33	0	0	0	0
21	MSP	0	1	0	3	0	0	2	1	1	2	0	38	0	2	0	1
22	DICKINSON CO SHERIFF'S OFFICE	0	0	0	0	1	0	2	2	0	1	0	4	0	0	0	1
22	IRON MOUNTAIN POLICE DEPT	1	1	0	0	0	0	1	5	0	1	0	82	0	0	0	0
22	KINGSFORD DPS	0	0	0	0	0	0	0	0	0	1	0	60	0	0	1	0
22	MSP	0	0	0	1	0	0	1	1	1	4	0	11	0	1	1	3
22	NORWAY POLICE DEPT	0	0	0	0	0	0	1	1	0	0	0	35	0	0	0	0
23	CHARLOTTE POLICE DEPT	0	2	0	0	0	0	1	9	2	4	1	72	0	0	0	3
23	EATON CO SHERIFF'S OFFICE	0	11	0	2	0	11	24	16	15	24	3	496	0	1	3	7
23	EATON RAPIDS POLICE DEPT	0	5	0	0	0	0	0	2	0	0	2	60	0	2	0	0
23	GRAND LEDGE POLICE DEPT	0	1	0	0	0	0	0	6	1	5	0	16	0	0	0	0
23	MSP	0	2	0	0	0	0	3	0	1	1	0	4	0	0	0	0
23	POTTERVILLE POLICE DEPT	0	1	0	0	0	0	0	2	0	0	0	0	0	0	0	0
24	EMMET CO SHERIFF'S OFFICE	0	3	0	0	0	0	1	2	0	0	0	101	0	2	0	0
24	HARBOR SPRINGS POLICE DEPT	0	0	0	0	0	0	0	0	0	0	0	0	0	0	0	2
24	MACKINAW CITY POLICE DEPT	0	0	0	0	0	0	0	0	0	0	0	1	0	0	0	0
24	MSP	0	4	0	3	0	0	3	3	0	8	0	49	0	1	0	1
24	PETOSKEY DPS	0	1	0	1	0	1	0	4	3	4	1	28	0	0	0	2
25	ARGENTINE TWP POLICE DEPT	0	0	0	0	0	1	0	2	1	1	0	42	0	0	0	0
25	BISHOP INT AIRPORT DPS	0	0	0	0	0	0	0	0	0	0	0	1	0	0	0	0
25	BURTON POLICE DEPT	0	17	0	5	0	6	20	20	7	14	0	251	0	1	4	4
25	CLIO POLICE DEPT	0	2	0	0	0	0	0	2	0	4	0	30	0	0	0	1
25	DAVISON POLICE DEPT	0	0	0	0	0	0	0	1	0	1	0	39	0	1	0	0
25	DAVISON TWP POLICE DEPT	0	0	0	0	0	3	6	9	1	8	1	71	0	0	0	1
25	FENTON POLICE DEPT	0	2	0	0	0	0	1	5	0	3	0	62	0	0	0	1
25	FLINT POLICE DEPT	0	120	0	4	1	101	174	153	44	70	7	903	2	6	22	19
25	FLINT TWP POLICE DEPT	0	21	0	1	0	11	62	44	18	13	0	599	0	0	2	3
25	FLUSHING POLICE DEPT	0	1	0	0	0	0	4	4	0	2	0	17	0	0	0	1
25	FLUSHING TWP POLICE DEPT	0	3	0	0	0	0	1	1	2	1	0	44	0	0	0	0
25	GENESEE CO SHERIFF'S OFFICE	0	5	1	5	0	6	9	18	6	14	0	75	1	0	3	4
25	GENESEE TWP POLICE DEPT	0	15	0	2	0	4	20	17	6	17	2	275	0	2	0	4
25	GRAND BLANC POLICE DEPT	0	0	0	1	0	0	0	2	1	2	0	78	0	0	1	1
25	GRAND BLANC TWP POLICE DEPT	0	3	0	6	1	1	11	2	2	3	0	227	0	0	1	0
25	LINDEN POLICE DEPT	0	0	0	0	0	0	0	1	0	0	0	1	0	0	0	0
25	MONTROSE TWP POLICE DEPT	0	0	0	0	0	3	0	0	0	4	0	28	0	0	0	0
25	MOUNT MORRIS POLICE DEPT	0	1	0	0	0	0	2	7	1	10	0	49	0	0	0	0
25	MOUNT MORRIS TWP POLICE DEPT	0	18	0	1	0	30	44	29	6	13	1	137	0	1	7	6
25	MSP	0	4	0	0	0	1	24	13	10	12	0	123	0	6	5	14
25	MUNDY TWP POLICE DEPT	0	0	0	0	1	4	2	3	0	3	0	80	0	0	0	0
25	RICHFIELD POLICE DEPT	0	3	0	2	0	0	1	1	1	2	2	54	0	0	1	0
25	SWARTZ CREEK POLICE DEPT	0	1	0	0	0	0	1	4	0	2	0	57	0	2	0	0
25	U of M FLINT DPS	0	0	0	0	0	0	0	0	0	1	0	2	0	0	0	0
26	GLADWIN CO SHERIFF'S OFFICE	0	4	0	0	0	0	3	2	2	2	0	101	0	5	1	1
26	GLADWIN POLICE DEPT	0	1	0	0	0	0	0	0	1	1	1	23	0	2	0	1
26	MSP	0	2	0	0	0	0	10	1	2	7	0	64	0	4	0	3
27	IRONWOOD DPS	0	0	0	0	0	1	0	4	0	3	0	28	0	0	0	0
27	MSP	0	3	0	0	0	0	1	9	0	6	1	16	0	1	0	1
28	GRAND TRAVERSE CO SHERIFF'S OFFICE	0	11	0	1	0	3	12	19	4	39	2	254	0	2	3	20
28	MSP	0	3	0	2	0	0	3	7	4	3	0	78	0	0	1	3

2001 MICR Report
Number of Offenses by Weapon and Reporting Agency

County	Agency	Asphyxiation	Blunt Object	Drugs/Narcotics/Sleeping Pills	Explosives	Fire/Incendiary Devices	Firearm	Handgun	Knife/Cutting instrument	Motor Vehicle	Other	Other/Firearm	Personal Weapons	Poison	Rifle	Shotgun	Unknown
28	TRAVERSE CITY POLICE DEPT	0	6	0	2	0	1	3	17	0	9	0	105	0	1	0	8
29	ALMA POLICE DEPT	0	1	0	0	0	0	0	1	1	1	0	97	0	0	0	1
29	BRECKENRIDGE POLICE DEPT	0	0	0	0	0	0	0	0	0	0	0	1	0	0	0	0
29	GRATIOT CO SHERIFF'S OFFICE	0	0	0	1	0	1	1	3	0	7	3	64	0	2	1	4
29	ITHACA POLICE DEPT	0	0	0	0	0	0	0	0	0	0	0	8	0	0	0	0
29	MSP	0	4	0	0	0	2	1	8	0	18	1	76	0	3	0	5
29	SAINT LOUIS POLICE DEPT	0	1	0	0	0	0	1	3	0	1	0	48	1	0	1	0
30	HILLSDALE CO SHERIFF'S OFFICE	0	5	0	0	0	4	4	6	1	15	2	144	1	4	6	1
30	HILLSDALE POLICE DEPT	0	2	0	0	0	0	1	5	0	7	0	53	0	0	0	2
30	JONESVILLE POLICE DEPT	0	0	0	1	0	0	2	4	0	1	0	51	0	0	0	0
30	LITCHFIELD POLICE DEPT	0	0	0	0	0	3	0	1	0	1	0	13	0	0	0	1
30	MSP	0	9	0	1	0	0	2	7	2	13	1	118	0	3	6	5
30	READING POLICE DEPT	0	1	0	0	0	1	0	4	0	0	0	0	0	0	0	0
30	SOMERSET TWP POLICE DEPT	0	2	0	0	0	0	1	3	0	1	0	15	0	0	0	0
31	CALUMET POLICE DEPT	0	0	0	0	0	0	0	0	0	0	0	4	0	0	0	0
31	HANCOCK POLICE DEPT	0	0	0	0	0	0	0	3	0	2	0	19	0	0	0	1
31	HOUGHTON CO SHERIFF'S OFFICE	0	1	0	0	1	2	0	2	0	6	1	29	1	0	1	1
31	HOUGHTON POLICE DEPT	0	0	0	0	0	0	0	0	0	0	0	12	0	0	0	0
31	LAKE LINDEN POLICE DEPT	0	0	0	0	0	0	0	0	0	0	0	1	0	0	0	0
31	LAURIUM POLICE DEPT	0	0	0	0	0	0	0	2	0	2	1	7	0	0	0	0
31	MICHIGAN TECHNOLOGICAL UNIV DPS	0	0	0	0	0	0	0	0	1	0	0	3	0	0	0	0
31	MSP	0	1	0	4	0	1	1	4	0	6	0	52	0	1	1	1
32	BAD AXE POLICE DEPT	0	0	0	0	0	1	2	1	0	3	3	27	0	0	0	0
32	CASEVILLE POLICE DEPT	0	0	0	1	0	0	1	0	0	1	0	4	0	0	0	0
32	ELKTON POLICE DEPT	0	0	0	5	0	0	0	1	0	2	0	10	0	0	0	0
32	HARBOR BEACH POLICE DEPT	0	0	0	0	0	0	0	0	0	2	0	7	0	1	0	0
32	HURON CO SHERIFF'S OFFICE	0	0	0	4	0	1	0	1	1	10	1	56	0	2	3	2
32	MSP	0	0	0	1	0	0	0	1	0	5	0	11	0	2	2	1
32	PIGEON POLICE DEPT	0	0	0	0	0	0	0	0	0	1	0	2	0	0	0	0
32	PORT AUSTIN POLICE DEPT	0	1	0	7	0	0	0	0	0	0	0	1	0	0	0	0
32	UBLY POLICE DEPT	0	0	0	0	0	0	0	0	0	0	0	3	0	0	0	0
33	EAST LANSING POLICE DEPT	0	24	0	1	0	7	11	20	4	23	1	263	0	1	1	26
33	LANSING COMMUNITY COLLEGE DPS	0	0	0	0	0	0	0	0	0	1	0	3	0	0	0	0
33	LANSING TWP POLICE DEPT	0	9	0	0	0	1	5	10	7	2	0	65	0	0	2	2
33	MASON POLICE DEPT	0	1	0	0	0	1	4	8	0	13	1	36	0	1	0	4
33	MERIDIAN TWP POLICE DEPT	0	4	0	2	3	2	9	10	5	12	0	270	0	0	3	22
33	MICHIGAN STATE UNIV DPS	0	3	0	5	0	0	5	19	2	4	4	98	0	0	0	1
33	MSP	0	0	0	0	1	0	3	4	0	0	0	10	0	0	1	4
33	WILLIAMSTON POLICE DEPT	0	0	0	0	0	0	0	1	0	0	0	18	0	0	2	0
34	BELDING POLICE DEPT	0	3	0	0	0	0	2	4	2	12	0	74	0	0	0	32
34	IONIA CO SHERIFF'S OFFICE	0	1	0	0	0	3	1	3	3	16	1	169	0	4	3	0
34	IONIA DPS	0	3	0	0	0	0	4	8	4	6	0	95	0	1	0	7
34	LAKE ODESSA POLICE DEPT	0	2	0	0	0	0	0	0	1	0	0	25	0	0	0	0
34	MSP	0	9	0	5	0	1	6	15	5	12	0	119	0	6	4	7
34	PORTLAND POLICE DEPT	0	0	0	0	0	1	0	1	0	1	0	16	0	0	1	0
35	EAST TAWAS POLICE DEPT	0	2	0	1	0	0	0	2	0	5	0	45	0	1	0	1
35	IOSCO CO SHERIFF'S OFFICE	0	0	0	0	0	0	0	0	0	0	0	7	0	0	0	0
35	MSP	0	7	0	1	0	2	4	6	1	7	0	98	0	7	2	5
35	OSCODA TWP POLICE DEPT	0	1	0	0	0	2	1	1	0	11	1	53	0	0	0	0
36	CASPIAN POLICE DEPT	0	0	0	0	0	0	0	0	0	0	0	7	0	0	1	0
36	IRON CO SHERIFF'S OFFICE	0	1	0	1	0	1	1	0	0	1	0	8	0	2	1	2
36	IRON RIVER POLICE DEPT	0	2	0	0	0	2	0	2	0	4	0	25	0	0	0	4
36	MSP	0	2	0	0	0	2	1	0	3	5	0	13	0	0	0	0

2001 MICR Report
Number of Offenses by Weapon and Reporting Agency

County	Agency	Asphyxiation	Blunt Object	Drugs/Narcotics/Sleeping Pills	Explosives	Fire/Incendiary Devices	Firearm	Handgun	Knife/Cutting instrument	Motor Vehicle	Other	Other/Firearm	Personal Weapons	Poison	Rifle	Shotgun	Unknown
37	CENTRAL MICHIGAN UNIV DPS	0	0	0	3	0	0	0	0	0	0	0	6	0	0	0	1
37	CLARE POLICE DEPT	0	0	0	1	0	1	0	0	0	0	0	0	0	0	0	0
37	ISABELLA CO SHERIFF'S OFFICE	0	4	1	1	0	1	6	9	5	15	0	165	0	2	1	6
37	MOUNT PLEASANT POLICE DEPT	0	3	0	3	0	1	0	11	1	11	0	158	0	1	0	1
37	MSP	0	3	0	0	0	2	6	5	2	9	0	101	0	3	2	3
37	SHEPHERD POLICE DEPT	0	1	0	1	0	0	0	0	0	1	0	3	0	0	0	0
38	BLACKMAN TWP POLICE DEPT	0	2	0	1	0	1	3	9	5	7	1	226	0	1	0	2
38	COLUMBIA TOWNSHIP POLICE DEPT	0	3	0	1	0	1	0	3	1	12	0	2	0	0	0	3
38	CONCORD POLICE DEPT	0	0	0	0	0	0	0	0	0	1	0	8	0	1	0	0
38	JACKSON CO SHERIFF'S OFFICE	0	7	0	2	2	5	9	26	5	19	1	371	0	1	5	8
38	JACKSON POLICE DEPT	0	60	0	9	0	20	104	105	22	117	5	1497	0	5	7	21
38	LEONI TWP POLICE DEPT	0	5	0	0	0	0	1	6	3	9	0	135	0	0	1	2
38	MSP	0	10	0	1	0	4	24	12	3	12	2	162	0	3	4	9
38	NORVELL TWP POLICE DEPT	0	1	0	0	0	0	0	1	0	3	0	3	0	0	0	0
38	PARMA SANDSTONE POLICE DEPT	0	0	0	0	0	0	0	0	0	1	0	9	0	0	0	0
38	SPRING ARBOR TWP POLICE DEPT	0	1	0	0	0	0	0	5	1	3	0	28	0	0	1	0
38	SUMMIT TWP POLICE DEPT	0	6	0	1	0	2	4	10	1	8	0	152	0	0	2	4
38	WATERLOO TWP POLICE DEPT	0	0	0	0	0	0	0	0	1	2	0	4	0	0	0	0
39	AUGUSTA POLICE DEPT	0	0	0	0	0	0	0	0	0	0	0	6	0	0	0	0
39	GALESBURG POLICE DEPT	0	0	0	0	0	0	0	0	0	0	0	17	0	0	0	1
39	KALAMAZOO CO SHERIFF'S OFFICE	0	9	1	6	2	7	25	25	8	368	0	412	0	0	5	16
39	KALAMAZOO DPS	0	140	1	5	0	28	123	156	25	117	9	1991	1	8	16	658
39	KALAMAZOO TWP POLICE DEPT	0	14	0	0	0	13	13	16	2	18	3	334	0	3	1	1
39	MSP	0	2	0	0	0	1	1	0	5	2	0	17	0	1	0	3
39	PARCHMENT POLICE DEPT	0	0	0	0	0	0	1	0	0	1	0	5	0	1	0	1
39	PORTAGE POLICE DEPT	0	1	0	4	0	3	15	19	8	44	2	456	0	1	2	0
39	SCHOOLCRAFT POLICE DEPT	0	1	0	0	0	0	0	0	0	0	0	2	0	0	0	0
39	VICKSBURG POLICE DEPT	0	0	0	0	0	0	0	0	0	0	1	14	0	0	0	1
39	WESTERN MICHIGAN UNIV PD	0	2	0	2	0	0	1	3	1	0	0	6	0	0	0	0
40	KALKASKA CO SHERIFF'S OFFICE	0	2	0	0	0	3	1	9	0	13	0	59	0	2	4	1
40	KALKASKA POLICE DEPT	0	0	0	0	0	1	2	4	0	3	0	30	0	0	0	0
40	MSP	0	3	0	2	0	1	4	5	1	5	0	44	0	4	3	2
41	CEDAR SPRINGS POLICE DEPT	0	1	0	0	1	0	0	9	0	8	1	70	0	0	0	3
41	EAST GRAND RAPIDS DPS	0	0	0	1	0	0	0	1	0	2	0	30	0	0	0	0
41	GRAND RAPIDS COMMUNITY COLLEGE	0	0	0	0	0	0	0	0	0	0	0	1	0	0	0	0
41	GRANDVILLE POLICE DEPT	2	2	0	3	0	0	2	10	1	3	1	106	0	0	1	1
41	KENT CO SHERIFF'S OFFICE	1	28	0	6	2	17	25	57	18	94	3	1013	1	9	13	7
41	KENTWOOD POLICE DEPT	0	18	1	3	0	3	21	24	1	33	1	350	0	0	4	4
41	LOWELL POLICE DEPT	0	1	0	2	0	0	0	4	0	3	0	48	0	1	0	0
41	MSP	0	1	0	0	0	0	7	6	7	3	0	15	0	1	0	1
41	ROCKFORD POLICE DEPT	0	2	0	9	0	0	1	1	0	0	1	34	0	0	0	2
41	SPARTA POLICE DEPT	0	1	0	2	1	1	3	1	0	3	0	24	0	0	0	1
41	WALKER POLICE DEPT	0	5	0	1	0	0	7	7	2	5	0	193	0	1	2	0
41	WYOMING POLICE DEPT	0	47	0	9	1	6	39	86	20	61	2	1040	0	3	10	30
42	KEWEENAW CO SHERIFF'S OFFICE	0	0	0	0	1	0	1	0	0	3	0	22	0	2	0	1
42	MSP	0	0	0	0	0	0	0	0	0	0	0	1	0	0	0	0
43	LAKE CO SHERIFF'S OFFICE	0	3	0	0	1	2	6	15	1	10	0	69	0	5	2	1
43	MSP	0	0	0	0	0	0	0	1	0	2	0	13	0	2	1	2
44	ALMONT POLICE DEPT	0	1	0	0	1	0	1	3	1	7	0	29	0	0	1	0
44	DRYDEN TWP POLICE DEPT	0	0	0	0	0	0	0	0	0	1	0	6	0	0	0	0
44	IMLAY CITY POLICE DEPT	0	1	0	2	0	0	2	7	1	5	0	29	0	0	0	0
44	LAPEER CO SHERIFF'S OFFICE	0	2	0	0	0	3	1	4	3	9	0	86	0	3	0	14
44	LAPEER POLICE DEPT	0	6	0	0	0	0	4	5	2	7	1	135	0	0	1	1

2001 MICR Report
Number of Offenses by Weapon and Reporting Agency

County	Agency	Asphyxiation	Blunt Object	Drugs/Narcotics/Sleeping Pills	Explosives	Fire/Incendiary Devices	Firearm	Handgun	Knife/Cutting instrument	Motor Vehicle	Other	Other/Firearm	Personal Weapons	Poison	Rifle	Shotgun	Unknown
44	METAMORA TWP POLICE DEPT	0	0	0	0	0	0	2	2	1	2	0	8	0	0	0	0
44	MSP	0	8	0	2	1	1	11	4	2	7	0	91	0	2	5	3
44	NORTH BRANCH POLICE DEPT	0	0	0	0	0	0	0	0	0	1	0	10	0	0	0	0
45	LEELANAU CO SHERIFF'S OFFICE	0	5	0	0	0	3	4	4	2	3	0	78	0	0	3	0
45	MSP	0	0	0	1	0	0	0	0	0	1	0	11	0	0	0	1
45	SUTTONS BAY POLICE DEPT	0	0	0	0	0	0	0	1	0	0	0	2	0	0	0	0
46	ADRIAN POLICE DEPT	0	11	0	1	0	6	11	37	5	40	0	340	0	1	2	0
46	BLISSFIELD POLICE DEPT	0	0	0	1	0	0	1	0	0	1	0	17	0	0	0	2
46	CAMBRIDGE TWP POLICE DEPT	0	0	0	0	0	0	0	0	0	3	0	4	0	0	0	0
46	CLINTON POLICE DEPT	0	0	0	1	0	0	0	1	0	1	0	21	0	0	0	0
46	HUDSON POLICE DEPT	0	1	0	0	0	0	1	5	0	4	0	11	0	0	1	0
46	LENAWEE CO SHERIFF'S OFFICE	0	3	0	1	0	3	3	3	0	17	0	97	0	0	4	15
46	MADISON TWP POLICE DEPT	0	0	0	0	0	0	0	0	1	1	0	2	0	0	0	0
46	MORENCI POLICE DEPT	0	0	0	0	0	1	0	1	1	1	0	3	0	0	0	0
46	MSP	0	6	0	3	0	2	1	12	0	4	1	85	0	3	1	1
46	RAISIN TWP DPS	0	0	0	0	0	0	1	0	0	0	0	3	0	0	0	0
46	TECUMSEH POLICE DEPT	0	0	0	0	0	1	1	2	0	7	0	22	0	0	0	0
47	BRIGHTON POLICE DEPT	0	3	0	2	0	0	0	2	1	3	0	10	0	0	0	0
47	FOWLERVILLE POLICE DEPT	0	0	0	0	0	0	0	1	0	0	0	19	0	0	1	1
47	GREEN OAK TWP POLICE DEPT	0	5	0	0	0	1	1	1	1	1	0	64	0	0	1	0
47	HAMBURG TWP POLICE DEPT	0	0	0	0	1	2	2	0	0	4	0	18	0	0	1	1
47	HOWELL POLICE DEPT	0	5	0	0	0	0	0	13	1	1	0	62	0	0	1	1
47	LIVINGSTON CO SHERIFF'S OFFICE	0	7	0	5	1	4	7	12	8	12	2	274	0	1	4	1
47	MSP	0	13	0	2	0	4	4	7	8	27	3	137	0	3	0	4
47	PINCKNEY POLICE DEPT	0	0	0	0	0	0	0	2	0	0	0	3	0	0	0	0
47	UNADILLA TWP POLICE DEPT	0	0	0	0	0	0	0	0	0	0	0	4	0	0	0	0
48	LUCE CO SHERIFF'S OFFICE	0	0	0	0	0	1	0	0	0	0	0	1	0	0	0	0
48	MSP	0	0	0	0	0	2	1	0	0	4	0	42	0	3	1	3
49	MACKINAC ISLAND POLICE DEPT	0	0	0	0	0	0	2	1	0	0	0	6	0	0	0	0
49	MACKINAW CO SHERIFF'S OFFICE	0	0	0	0	0	0	1	0	0	0	0	7	0	0	0	0
49	MSP	0	1	0	0	0	1	1	7	2	2	0	39	0	3	2	7
49	SAINT IGNACE POLICE DEPT	0	0	0	1	0	0	1	0	0	0	0	22	0	0	2	1
50	ARMADA POLICE DEPT	0	0	0	0	0	0	0	0	0	0	0	6	0	0	0	1
50	CENTERLINE POLICE DEPT	0	1	0	0	0	3	12	8	1	5	0	54	0	0	2	2
50	CHESTERFIELD TWP POLICE DEPT	0	1	0	0	0	3	5	10	1	10	0	76	0	1	2	1
50	CLINTON TWP POLICE DEPT	0	17	0	0	0	5	14	23	12	40	2	332	0	0	1	5
50	EASTPOINTE POLICE DEPT	0	11	0	11	0	3	29	37	8	42	3	392	0	0	4	2
50	FRASER POLICE DEPT	0	5	0	0	0	0	4	1	1	0	0	50	0	0	1	0
50	MACOMB COMMUNITY COLLEGE DPS	0	1	0	1	0	0	0	0	0	2	0	0	0	0	0	0
50	MEMPHIS POLICE DEPT	0	1	0	0	0	0	0	4	0	4	0	2	0	0	0	0
50	MSP	0	0	0	0	0	1	12	7	3	0	0	19	0	0	1	0
50	NEW BALTIMORE POLICE DEPT	0	0	0	0	0	0	2	4	1	9	0	37	0	0	1	0
50	NEW HAVEN POLICE DEPT	0	0	0	0	0	0	3	3	1	0	0	9	0	0	1	0
50	RICHMOND POLICE DEPT	0	2	0	8	0	0	2	7	0	0	0	52	0	0	1	0
50	ROMEO POLICE DEPT	0	1	0	0	0	2	2	2	2	2	0	35	0	0	0	1
50	ROSEVILLE POLICE DEPT	0	18	0	2	1	2	28	50	14	34	4	713	0	1	4	29
50	SAINT CLAIR SHORES POLICE DEPT	0	25	0	2	4	7	34	27	13	24	4	435	0	2	3	7
50	SHELBY TWP POLICE DEPT	0	10	0	1	0	6	7	13	4	23	1	101	0	0	3	6
50	STERLING HEIGHTS POLICE DEPT	0	56	0	4	0	6	31	85	28	67	0	862	0	4	0	5
50	STONEY CREEK METROPARK POLICE DEPT	0	1	0	0	0	0	0	1	0	0	0	0	0	0	0	1
50	WARREN POLICE DEPT	0	69	0	5	2	13	122	107	38	34	4	71	0	15	14	1291
51	MANISTEE CO SHERIFF'S OFFICE	0	0	0	0	0	1	0	5	0	7	0	7	0	1	0	0
51	MANISTEE POLICE DEPT	0	2	0	1	0	2	1	3	0	10	0	44	0	0	0	1

2001 MICR Report
Number of Offenses by Weapon and Reporting Agency

County	Agency	Asphyxiation	Blunt Object	Drugs/Narcotics/Sleeping Pills	Explosives	Fire/Incendiary Devices	Firearm	Handgun	Knife/Cutting instrument	Motor Vehicle	Other	Other/Firearm	Personal Weapons	Poison	Rifle	Shotgun	Unknown
51	MSP	0	5	0	4	0	1	2	7	2	8	0	69	0	0	0	4
52	CHOCOLAY TWP POLICE DEPT	0	0	0	0	0	0	0	0	0	0	0	1	0	0	0	0
52	FORSYTH TWP POLICE DEPT	0	0	0	0	0	0	0	1	0	1	0	35	0	0	1	0
52	ISHPEMING POLICE DEPT	0	2	0	1	0	0	1	3	0	1	0	28	0	0	1	1
52	MARQUETTE CO SHERIFF'S OFFICE	0	4	0	1	1	1	0	1	2	6	1	73	0	0	0	0
52	MARQUETTE POLICE DEPT	1	5	0	2	1	0	3	4	0	10	1	149	0	1	1	0
52	MSP	0	4	0	0	0	1	4	22	2	6	0	61	0	1	1	4
52	NEGAUNEE POLICE DEPT	0	0	0	1	0	0	0	2	0	0	0	55	1	0	0	0
52	NORTHERN MICHIGAN UNIV	0	0	0	1	0	0	0	0	0	0	0	14	0	0	0	0
53	LUDINGTON POLICE DEPT	0	2	0	6	0	4	2	8	1	13	0	150	0	0	0	2
53	MASON CO SHERIFF'S OFFICE	0	3	0	0	0	3	1	6	1	9	1	110	0	1	0	7
53	MSP	0	1	0	0	0	0	4	4	0	1	1	22	0	0	1	3
53	SCOTTVILLE POLICE DEPT	0	0	0	0	0	0	0	0	1	2	0	8	0	0	0	1
54	BIG RAPIDS POLICE DEPT	0	4	0	4	0	1	1	2	0	1	0	88	0	0	0	7
54	FERRIS STATE UNIV DPS	0	0	0	0	0	1	3	0	0	3	0	15	0	0	0	0
54	MECOSTA CO SHERIFF'S OFFICE	0	2	0	0	0	5	0	6	1	7	0	203	0	1	0	1
54	MSP	0	4	0	1	0	1	1	2	0	3	0	35	0	2	1	2
55	MENOMINEE CO SHERIFF'S OFFICE	0	0	0	0	0	0	1	2	0	2	0	29	0	1	1	3
55	MENOMINEE POLICE DEPT	0	2	0	1	0	0	4	4	1	2	0	105	0	0	0	1
55	MSP	0	0	0	0	0	1	5	2	1	3	1	23	0	2	1	2
56	COLEMAN POLICE DEPT	0	0	0	0	0	0	0	0	0	0	0	7	0	0	0	0
56	MIDLAND CO SHERIFF'S OFFICE	0	13	0	0	0	0	5	8	2	17	0	79	0	2	7	0
56	MIDLAND POLICE DEPT	0	8	0	2	0	1	7	11	3	15	0	184	0	2	1	8
56	MSP	0	0	0	1	0	0	0	0	0	1	0	12	0	1	0	1
57	MISSAUKEE CO SHERIFF'S OFFICE	0	4	0	0	0	0	0	0	2	2	0	71	0	1	1	0
57	MSP	0	1	0	1	0	2	2	2	0	1	0	9	0	2	0	1
58	CARLETON POLICE DEPT	0	2	0	0	0	1	1	1	0	2	0	19	0	0	0	0
58	ERIE TWP POLICE DEPT	0	1	0	1	0	0	0	0	0	1	0	6	0	0	2	0
58	LUNA PIER POLICE DEPT	0	1	0	1	0	0	1	3	1	2	0	20	0	0	0	1
58	MILAN POLICE DEPT	0	0	0	2	0	0	1	5	0	0	0	48	0	0	0	0
58	MONROE CO SHERIFF'S OFFICE	0	23	1	6	2	14	25	47	23	59	1	1072	0	6	6	12
58	MONROE POLICE DEPT	0	15	0	2	0	4	12	25	2	9	1	375	0	1	0	2
58	MSP	0	8	0	6	0	1	16	9	3	14	1	123	1	5	2	5
59	CRYSTAL TWP POLICE DEPT	0	0	0	0	0	0	0	0	0	0	0	12	0	0	0	0
59	GREENVILLE POLICE DEPT	0	5	0	3	0	1	3	9	1	3	1	74	0	1	0	3
59	HOWARD CITY POLICE DEPT	0	1	0	0	0	0	5	1	0	3	0	20	0	0	1	0
59	LAKEVIEW POLICE DEPT	0	1	0	0	0	0	0	0	0	4	0	0	0	0	1	0
59	MONTCALM CO SHERIFF'S OFFICE	0	10	0	0	0	9	3	9	2	1	0	192	0	5	1	2
59	MSP	1	4	0	4	0	6	7	14	5	6	0	61	0	6	2	1
59	STANTON POLICE DEPT	0	0	0	0	0	0	0	0	0	0	0	7	0	0	0	0
60	MONTMORENCY CO SHERIFF'S OFFICE	0	0	0	1	0	0	0	1	1	1	0	21	0	1	0	0
60	MSP	0	1	0	1	0	0	1	2	0	0	0	17	0	0	0	0
61	MONTAGUE POLICE DEPT	0	0	0	2	0	0	0	2	1	1	0	5	0	0	0	0
61	MSP	0	6	0	2	0	1	3	6	2	11	1	139	0	3	1	2
61	MUSKEGON CO SHERIFF'S OFFICE	0	12	0	22	17	3	10	16	7	12	2	475	0	6	5	0
61	MUSKEGON HEIGHTS POLICE DEPT	0	33	0	0	0	12	36	54	11	72	10	186	0	1	4	8
61	MUSKEGON POLICE DEPT	0	43	0	11	3	44	32	88	19	69	7	870	0	3	6	39
61	MUSKEGON TWP POLICE DEPT	0	3	0	2	1	0	4	8	0	8	0	232	0	0	1	2
61	NORTH MUSKEGON POLICE DEPT	0	1	0	0	0	0	0	1	0	1	0	20	0	0	0	0
61	NORTON SHORES POLICE DEPT	0	12	0	2	7	3	5	6	5	8	5	220	0	1	2	1
61	ROOSEVELT PARK POLICE DEPT	0	0	0	0	0	1	2	2	0	0	0	0	0	0	0	0
62	FREMONT POLICE DEPT	0	0	0	0	0	0	0	2	0	5	0	11	0	0	0	0
62	GRANT POLICE DEPT	0	1	0	0	0	0	0	0	1	1	0	0	0	1	0	0

2001 MICR Report
Number of Offenses by Weapon and Reporting Agency

County	Agency	Asphyxiation	Blunt Object	Drugs/Narcotics/Sleeping Pills	Explosives	Fire/Incendiary Devices	Firearm	Handgun	Knife/Cutting instrument	Motor Vehicle	Other	Other/Firearm	Personal Weapons	Poison	Rifle	Shotgun	Unknown
62	HESPERIA POLICE DEPT	0	0	0	0	0	0	0	0	0	0	0	1	0	1	0	0
62	MSP	0	4	0	9	0	5	6	13	2	12	2	123	0	9	4	6
62	NEWAYGO CO SHERIFF'S OFFICE	0	6	0	1	0	3	7	11	4	23	0	164	0	2	10	2
62	NEWAYGO POLICE DEPT	0	1	0	0	0	0	1	3	1	5	0	47	0	2	0	1
62	WHITE CLOUD POLICE DEPT	0	0	0	1	0	0	2	2	0	1	0	2	0	0	0	0
63	AUBURN HILLS POLICE DEPT	0	10	0	0	0	3	5	10	3	18	0	171	0	1	1	0
63	BERKLEY POLICE DEPT	0	0	0	0	0	0	2	5	1	0	0	44	0	0	0	1
63	BEVERLY HILLS DPS	0	1	0	0	0	0	0	1	0	0	0	4	0	0	0	0
63	BIRMINGHAM POLICE DEPT	0	2	0	0	0	0	6	2	3	1	1	39	0	0	0	0
63	BLOOMFIELD TWP POLICE DEPT	0	3	0	0	0	1	3	9	4	11	0	69	0	0	0	0
63	CLAWSON POLICE DEPT	0	0	0	0	0	1	0	0	0	1	0	1	0	0	0	3
63	FARMINGTON HILLS POLICE DEPT	0	3	0	2	0	1	34	26	5	54	5	417	0	8	5	2
63	FARMINGTON POLICE DEPT	0	0	0	2	0	0	3	0	2	2	0	25	0	0	0	1
63	FERNDALE POLICE DEPT	0	1	0	0	0	5	2	22	1	14	0	101	0	2	1	0
63	FRANKLIN POLICE DEPT	0	0	0	0	0	0	0	0	1	0	0	7	0	0	0	0
63	HAZEL PARK POLICE DEPT	0	12	0	0	0	3	11	21	4	10	0	237	0	0	1	0
63	HUNTINGTON WOODS POLICE DEPT	0	0	0	0	0	0	0	0	0	0	0	2	0	0	0	0
63	KEEGO HARBOR POLICE DEPT	0	0	0	0	0	0	0	0	0	0	0	1	0	0	0	1
63	LAKE ORION POLICE DEPT	0	3	0	0	0	0	1	0	0	21	0	3	0	0	0	0
63	LATHRUP VILLAGE POLICE DEPT	0	0	0	0	0	0	2	1	0	8	0	0	0	0	1	1
63	MADISON HEIGHTS POLICE DEPT	0	4	0	9	0	8	23	23	2	26	3	263	0	2	0	2
63	MILFORD POLICE DEPT	0	1	0	0	0	0	2	0	1	2	2	15	0	0	0	0
63	MSP	0	5	1	2	0	3	24	6	3	16	2	80	0	1	2	2
63	NOVI POLICE DEPT	0	5	0	0	1	0	8	10	5	147	1	5	0	0	0	79
63	OAK PARK POLICE DEPT	0	6	0	0	0	1	12	10	2	7	0	28	0	0	0	3
63	OAKLAND CO SHERIFF'S OFFICE	0	38	0	4	1	6	33	70	24	91	2	1213	0	5	9	2
63	OAKLAND COMMUNITY COLLEGE DPS	0	0	0	0	0	0	0	0	0	1	0	2	0	0	0	0
63	OAKLAND UNIV POLICE DEPT	0	0	0	0	0	0	0	0	0	1	0	3	0	0	0	1
63	ORCHARD LAKE POLICE DEPT	0	2	0	0	0	0	0	1	0	2	0	8	0	0	0	0
63	OXFORD POLICE DEPT	0	0	0	0	0	0	0	2	0	11	0	0	0	0	0	1
63	PONTIAC POLICE DEPT	0	201	0	2	0	8	216	150	37	54	11	1493	0	13	19	382
63	ROCHESTER POLICE DEPT	0	0	0	0	0	0	0	2	0	0	1	2	0	0	0	1
63	ROYAL OAK POLICE DEPT	0	19	0	78	0	8	22	27	5	10	0	389	0	0	0	0
63	SOUTH LYON POLICE DEPT	0	0	0	0	0	0	1	8	2	5	0	29	0	0	0	1
63	SOUTHFIELD POLICE DEPT	0	67	0	0	2	19	162	72	26	44	7	748	2	2	8	107
63	SYLVAN LAKE POLICE DEPT	0	0	0	0	0	0	0	0	0	0	0	3	0	0	0	0
63	TROY POLICE DEPT	0	7	0	0	0	4	17	28	8	16	1	266	0	4	2	1
63	WALLED LAKE POLICE DEPT	0	1	0	0	0	0	0	1	3	2	0	47	0	0	0	0
63	WATERFORD TWP POLICE DEPT	0	4	0	2	0	4	30	29	0	26	1	358	0	1	3	202
63	WEST BLOOMFIELD TWP POLICE DEPT	0	2	0	22	0	1	2	8	1	1	1	124	0	0	0	0
63	WHITE LAKE TWP POLICE DEPT	0	1	0	0	0	0	2	3	1	2	0	81	0	0	1	12
63	WIXOM POLICE DEPT	0	2	0	0	0	2	0	2	0	0	0	77	0	0	0	0
63	WOLVERINE LAKE POLICE DEPT	0	0	0	0	0	0	1	1	2	0	0	4	0	0	0	0
64	HART POLICE DEPT	0	1	0	0	0	0	0	6	0	2	0	24	0	0	0	1
64	MSP	0	3	0	2	0	0	2	1	0	4	0	72	0	2	1	1
64	OCEANA CO SHERIFF'S OFFICE	0	1	0	0	0	1	0	6	0	9	1	35	0	2	0	0
64	SHELBY POLICE DEPT	0	0	0	0	0	0	0	0	0	1	0	1	0	0	0	0
65	MSP	0	4	0	2	0	1	3	1	1	6	1	74	0	8	5	1
65	OGEMAW CO SHERIFF'S OFFICE	0	2	0	0	0	2	0	4	3	6	0	24	0	0	0	3
65	ROSE CITY POLICE DEPT	0	1	0	0	0	1	0	0	0	1	0	0	0	0	0	0
65	WEST BRANCH POLICE DEPT	0	1	0	0	0	2	1	4	1	2	0	1	0	0	0	0
66	MSP	0	1	0	1	0	1	5	0	1	3	0	13	0	0	0	2
66	ONTONAGON CO SHERIFF'S OFFICE	0	1	0	0	0	0	1	2	3	1	0	44	0	0	1	0

2001 MICR Report
Number of Offenses by Weapon and Reporting Agency

County	Agency	Asphyxiation	Blunt Object	Drugs/Narcotics/Sleeping Pills	Explosives	Fire/Incendiary Devices	Firearm	Handgun	Knife/Cutting instrument	Motor Vehicle	Other	Other/Firearm	Personal Weapons	Poison	Rifle	Shotgun	Unknown
67	EVART POLICE DEPT	0	0	0	0	0	0	1	3	0	0	0	26	0	0	0	0
67	MARION POLICE DEPT	0	1	0	0	0	0	0	0	0	0	0	0	0	0	0	0
67	MSP	0	5	0	2	0	1	4	5	2	8	0	40	0	5	1	4
67	OSCEOLA CO SHERIFF'S OFFICE	0	0	0	0	0	1	2	3	0	2	0	13	0	0	0	0
67	REED CITY POLICE DEPT	0	0	0	0	0	0	0	2	1	1	0	14	0	0	0	0
68	MSP	0	1	0	0	0	0	1	1	1	1	0	16	0	1	0	0
68	OSCODA CO SHERIFF'S OFFICE	0	2	0	0	0	5	5	1	0	2	0	53	0	0	0	1
69	GAYLORD POLICE DEPT	0	0	0	0	0	0	0	1	2	2	0	32	0	1	0	0
69	MSP	1	1	0	3	2	1	4	10	4	7	0	77	0	1	2	1
69	OTSEGO CO SHERIFF'S OFFICE	0	0	0	0	0	1	2	3	0	1	0	26	0	0	0	0
70	GRAND HAVEN DPS	0	0	0	4	6	0	1	12	0	7	0	122	0	0	0	1
70	GRAND VALLEY STATE UNIV DPS	0	0	0	1	0	0	2	0	0	0	0	9	0	0	0	0
70	HOLLAND POLICE DEPT	0	29	0	1	0	1	14	46	1	19	4	499	0	0	0	3
70	HOPE COLLEGE POLICE DEPT	0	0	0	0	0	0	0	0	0	2	0	3	0	0	0	0
70	HUDSONVILLE POLICE DEPT	0	0	0	0	0	0	1	2	1	3	0	6	0	0	0	1
70	MSP	0	1	0	3	0	3	2	8	0	6	1	70	0	1	4	0
70	OTTAWA CO SHERIFF'S OFFICE	0	30	0	10	2	0	28	58	17	47	4	553	0	12	13	22
70	SPRING LAKE/FERRYSBURG POLICE DEPT	0	0	0	4	0	0	1	1	0	2	0	4	0	0	0	0
70	ZEELAND POLICE DEPT	0	0	0	0	0	0	0	2	0	4	0	0	0	0	0	1
71	MSP	0	0	0	0	0	0	0	0	0	1	0	5	0	0	0	1
71	ONAWAY POLICE DEPT	0	0	0	0	0	0	0	0	0	0	0	26	0	1	0	0
71	PRESQUE ISLE CO SHERIFF'S OFFICE	0	2	0	0	0	0	1	0	0	1	0	24	0	1	0	1
71	ROGERS CITY POLICE DEPT	0	0	0	0	0	0	0	0	0	1	0	3	0	0	0	0
72	DENTON TWP POLICE DEPT	0	0	0	0	0	0	0	1	0	0	0	13	0	1	0	2
72	GERRISH TWP POLICE DEPT	0	0	0	1	0	0	0	0	0	2	1	3	0	0	1	0
72	MSP	0	4	0	2	0	0	6	8	1	5	0	64	0	4	3	3
72	RICHFIELD TWP POLICE DEPT	0	0	0	0	0	0	0	0	0	0	0	4	0	0	0	0
72	ROSCOMMON CO SHERIFF'S OFFICE	0	4	0	0	0	1	5	3	1	14	0	111	0	3	2	2
73	BIRCH RUN POLICE DEPT	0	1	0	0	0	1	1	3	0	3	0	30	0	0	0	1
73	BRIDGEPORT TWP POLICE DEPT	0	4	0	5	0	2	5	10	3	1	1	131	0	1	0	0
73	BUENA VISTA TWP POLICE DEPT	0	1	0	0	0	0	7	4	1	3	2	33	0	0	1	1
73	CARROLLTON TWP POLICE DEPT	0	0	0	0	0	0	0	2	0	0	0	10	0	0	0	0
73	FRANKENMUTH POLICE DEPT	0	1	0	0	0	0	1	4	1	0	0	11	0	0	0	0
73	MSP	0	9	0	10	0	1	29	12	5	21	0	189	0	1	1	23
73	OAKLEY-BRADY POLICE DEPT	0	0	0	0	0	0	0	0	0	0	0	5	0	0	1	0
73	RICHLAND TWP POLICE DEPT	0	0	0	1	0	1	0	1	0	0	0	17	0	1	0	0
73	SAGINAW CO SHERIFF'S OFFICE	0	13	1	4	1	3	18	16	10	26	2	168	0	3	1	10
73	SAGINAW POLICE DEPT	1	129	1	2	0	59	272	182	54	219	16	1547	0	13	12	62
73	SAGINAW TWP POLICE DEPT	0	2	0	1	0	1	16	18	5	26	1	233	0	0	1	3
73	SAGINAW VALLEY STATE UNIV DPS	0	0	0	1	0	0	0	0	0	1	0	0	0	0	0	0
73	SAINT CHARLES POLICE DEPT	0	0	0	0	0	0	0	0	0	1	0	2	0	0	0	0
73	THOMAS TWP POLICE DEPT	0	2	0	9	0	1	1	1	4	4	2	53	0	1	0	3
73	TITTABAWASSEE TWP POLICE DEPT	0	0	0	1	0	0	0	1	0	1	0	15	0	0	0	0
74	ALGONAC POLICE DEPT	0	1	0	0	0	0	0	1	1	2	0	73	0	0	1	0
74	CAPAC POLICE DEPT	0	4	0	0	0	0	1	2	0	0	0	13	0	0	1	0
74	CLAY TWP POLICE DEPT	0	0	0	1	0	0	1	1	2	0	0	67	0	1	0	0
74	MARYSVILLE POLICE DEPT	0	0	0	2	0	1	2	2	0	1	0	29	0	1	0	0
74	MEMPHIS POLICE DEPT	0	0	0	0	0	0	0	0	0	2	0	0	0	0	0	0
74	MSP	0	6	0	5	0	0	3	5	4	9	1	108	0	3	2	3
74	PORT HURON POLICE DEPT	0	27	0	4	0	4	38	49	10	47	5	742	0	3	5	16
74	SAINT CLAIR CO SHERIFF'S OFFICE	0	20	0	3	1	6	6	28	8	29	6	542	0	10	9	14
74	SAINT CLAIR POLICE DEPT	0	2	1	0	0	0	0	0	0	2	0	29	0	1	0	0
74	YALE POLICE DEPT	0	1	0	0	0	0	1	1	0	3	0	38	0	0	0	0

2001 MICR Report
Number of Offenses by Weapon and Reporting Agency

County	Agency	Asphyxiation	Blunt Object	Drugs/Narcotics/Sleeping Pills	Explosives	Fire/Incendiary Devices	Firearm	Handgun	Knife/Cutting instrument	Motor Vehicle	Other	Other/Firearm	Personal Weapons	Poison	Rifle	Shotgun	Unknown
75	BURR OAK POLICE DEPT	0	0	0	0	0	0	0	0	0	1	0	16	0	0	0	0
75	COLON POLICE DEPT	0	0	0	0	0	0	0	1	0	0	0	11	0	0	0	0
75	CONSTANTINE POLICE DEPT	0	4	0	0	0	0	0	5	2	0	0	45	0	0	0	0
75	MENDON POLICE DEPT	0	0	0	1	0	0	0	1	0	0	0	7	0	0	0	0
75	MSP	0	5	0	3	1	2	7	9	10	13	0	107	0	2	4	4
75	SAINT JOSEPH CO SHERIFF'S OFFICE	0	2	0	1	0	3	5	7	2	14	1	234	0	1	2	0
75	STURGIS POLICE DEPT	0	6	0	11	0	1	11	8	2	6	0	119	0	0	1	5
75	THREE RIVERS POLICE DEPT	0	6	0	2	0	4	3	16	4	6	1	219	0	0	6	0
75	WHITE PIGEON POLICE DEPT	0	0	0	0	0	0	0	0	0	1	0	20	0	0	0	0
76	BROWN CITY POLICE DEPT	0	1	0	0	0	0	0	0	0	0	0	0	0	0	0	0
76	CROSWELL POLICE DEPT	0	1	0	0	0	0	0	0	0	8	0	4	0	0	0	0
76	LEXINGTON POLICE DEPT	0	0	0	0	0	0	0	0	0	2	0	1	0	0	0	0
76	MARLETTE POLICE DEPT	0	1	0	0	0	2	1	0	1	4	0	13	0	0	0	1
76	MSP	1	1	0	3	0	1	1	1	2	6	1	67	0	1	5	1
76	PECK POLICE DEPT	0	0	0	0	0	0	0	0	0	0	0	1	0	0	0	0
76	PORT SANILAC POLICE DEPT	0	0	0	0	0	0	0	0	0	0	0	1	0	0	0	0
76	SANDUSKY POLICE DEPT	0	0	0	1	0	1	1	1	0	3	0	24	0	0	1	0
76	SANILAC CO SHERIFF'S OFFICE	0	3	0	0	0	1	4	4	0	3	2	119	0	0	4	1
77	MSP	0	0	0	1	0	1	1	3	2	6	0	24	0	0	2	1
77	SCHOOLCRAFT CO SHERIFF'S OFFICE	0	0	0	0	0	0	0	0	0	0	0	1	0	0	0	1
78	CORUNNA POLICE DEPT	0	0	0	0	0	0	2	1	0	2	0	28	0	0	1	0
78	DURAND POLICE DEPT	0	2	0	1	0	2	0	4	1	3	0	49	0	0	0	0
78	MORRICE POLICE DEPT	0	0	0	0	0	0	0	0	0	0	0	0	0	1	0	0
78	MSP	0	3	0	1	0	1	4	2	4	7	0	72	0	2	2	6
78	OWOSSO POLICE DEPT	0	8	0	1	0	1	1	13	2	11	3	228	0	0	0	37
78	PERRY POLICE DEPT	0	0	0	0	0	0	2	1	0	10	0	5	0	0	0	0
78	SHIAWASSEE CO SHERIFF'S OFFICE	0	17	0	1	0	2	8	12	6	6	0	235	0	4	4	1
78	VERNON POLICE DEPT	0	0	0	0	0	0	0	0	0	0	0	3	0	0	0	0
79	AKRON POLICE DEPT	0	0	0	0	0	0	1	0	0	2	0	0	0	0	0	0
79	CARO POLICE DEPT	0	1	0	2	0	0	1	2	0	1	0	68	0	0	0	0
79	CASS CITY POLICE DEPT	0	0	0	0	0	0	0	1	0	1	0	15	0	0	0	0
79	KINGSTON POLICE DEPT	0	0	0	0	0	0	0	0	0	0	0	8	0	0	0	0
79	MAYVILLE POLICE DEPT	0	1	0	0	0	0	0	0	0	3	0	12	0	0	0	1
79	MSP	0	3	0	4	0	3	9	5	2	5	1	137	0	2	7	9
79	REESE POLICE DEPT	0	0	0	0	0	0	0	0	0	0	0	4	0	0	0	0
79	TUSCOLA CO SHERIFF'S OFFICE	0	4	0	1	0	6	2	9	5	23	0	117	0	2	2	9
79	VASSAR POLICE DEPT	0	0	0	0	0	0	0	0	0	1	0	8	0	0	0	0
80	BANGOR POLICE DEPT	0	4	0	2	0	1	0	0	1	2	0	32	0	1	1	2
80	BLOOMINGDALE POLICE DEPT	0	0	0	1	0	1	0	0	1	2	0	16	0	0	0	0
80	COVERT TWP POLICE DEPT	0	3	0	0	0	1	1	5	1	2	0	21	0	0	2	0
80	DECATUR POLICE DEPT	0	2	0	1	0	1	5	6	0	5	1	54	0	1	0	1
80	HARTFORD POLICE DEPT	0	1	0	3	0	3	7	3	2	3	0	99	0	0	1	0
80	LAWRENCE POLICE DEPT	0	1	0	2	0	1	0	2	1	4	1	27	0	0	0	1
80	LAWTON POLICE DEPT	0	2	0	0	0	2	0	4	0	8	0	7	0	0	0	0
80	MATTAWAN POLICE DEPT	0	1	0	0	0	0	0	0	0	0	0	13	0	0	0	0
80	MSP	0	21	1	7	1	3	11	9	7	14	3	215	0	6	20	10
80	PAW PAW POLICE DEPT	0	1	0	2	0	0	2	7	0	8	0	31	0	1	1	1
80	SOUTH HAVEN POLICE DEPT	0	6	0	13	0	3	6	7	0	14	0	44	0	1	1	2
80	VAN BUREN CO SHERIFF'S OFFICE	1	9	0	5	0	5	8	10	7	10	0	200	0	8	9	9
81	CHELSEA POLICE DEPT	0	0	0	0	0	0	0	0	1	3	0	27	0	0	0	0
81	EASTERN MICHIGAN UNIV POLICE DEPT	0	0	0	0	0	0	6	3	0	3	0	18	0	0	0	0
81	MILAN POLICE DEPT	0	0	0	4	0	0	1	2	0	2	0	37	0	0	0	0
81	MSP	0	6	0	2	0	3	12	7	4	9	1	83	0	2	1	2

2001 MICR Report
Number of Offenses by Weapon and Reporting Agency

County	Agency	Asphyxiation	Blunt Object	Drugs/Narcotics/Sleeping Pills	Explosives	Fire/Incendiary Devices	Firearm	Handgun	Knife/Cutting instrument	Motor Vehicle	Other	Other/Firearm	Personal Weapons	Poison	Rifle	Shotgun	Unknown
81	NORTHFIELD TWP POLICE DEPT	0	5	0	0	0	2	2	2	4	5	0	97	0	0	1	0
81	PITTSFIELD TWP POLICE DEPT	0	11	1	0	0	2	9	17	10	0	0	226	0	1	0	3
81	SALINE POLICE DEPT	0	4	0	2	0	0	1	6	1	11	0	26	0	0	0	9
81	U of M ANN ARBOR DPS	0	4	0	5	0	0	1	9	2	24	1	105	0	0	0	4
81	WASHTENAW CO SHERIFF'S OFFICE	1	65	0	24	1	11	115	76	14	3	1	1045	0	8	6	3
81	YPSILANTI POLICE DEPT	0	48	0	0	1	8	39	55	8	23	3	458	0	2	3	6
82	ALLEN PARK POLICE DEPT	0	8	0	0	0	3	7	14	2	1	1	90	0	2	0	2
82	BELLEVILLE POLICE DEPT	0	0	0	1	0	0	0	0	0	2	0	3	0	0	0	0
82	BROWNSTOWN TWP POLICE DEPT	0	13	0	2	1	5	8	19	7	23	1	157	0	1	2	22
82	CANTON TWP POLICE DEPT	0	11	0	2	0	7	5	12	4	18	1	159	0	2	2	5
82	DEARBORN HEIGHTS POLICE DEPT	0	25	0	1	0	7	14	29	5	30	3	568	0	2	2	1
82	DEARBORN POLICE DEPT	0	70	0	35	23	13	152	76	33	166	10	950	0	3	3	8
82	FLAT ROCK POLICE DEPT	0	6	0	7	0	1	2	13	0	1	3	161	0	1	1	2
82	GARDEN CITY POLICE DEPT	0	9	0	0	1	5	9	9	6	24	0	283	0	0	1	1
82	GIBRALTAR POLICE DEPT	0	0	0	0	0	0	1	1	0	2	1	32	0	0	1	2
82	GROSSE ILE TWP POLICE DEPT	0	0	0	0	0	0	0	0	0	0	0	12	0	0	0	0
82	GROSSE POINTE FARMS POLICE DEPT	0	2	0	0	0	1	1	2	0	0	0	44	0	0	0	0
82	GROSSE POINTE PARK POLICE DEPT	0	1	0	0	0	0	5	3	0	1	1	22	0	2	0	0
82	GROSSE POINTE POLICE DEPT	0	0	0	0	0	0	0	0	0	0	0	3	0	0	0	0
82	GROSSE POINTE WOODS POLICE DEPT	0	0	0	0	0	0	5	1	3	4	0	28	0	0	0	0
82	HAMTRAMCK POLICE DEPT	0	17	0	0	0	0	12	14	2	10	0	73	0	0	3	15
82	HARPER WOODS POLICE DEPT	0	0	0	0	0	0	0	0	0	0	0	0	0	0	0	1
82	HIGHLAND PARK POLICE DEPT	0	68	0	1	0	3	179	59	13	24	0	331	0	13	1	0
82	HURON TWP POLICE DEPT	0	3	0	0	1	0	2	3	3	7	0	117	0	1	2	2
82	INKSTER POLICE DEPT	0	80	0	0	0	20	121	81	24	15	5	713	3	3	9	8
82	LINCOLN PARK POLICE DEPT	0	23	0	0	0	30	19	27	3	10	1	606	0	2	3	62
82	LOWER HURON METRO PARK POLICE DEPT	0	0	0	0	0	0	0	0	0	0	0	1	0	0	0	0
82	MELVINDALE POLICE DEPT	0	2	0	2	0	1	9	9	7	2	1	137	0	1	2	0
82	MSP	0	4	0	2	0	2	110	12	9	13	2	47	0	3	2	3
82	NORTHVILLE TWP POLICE DEPT	0	0	0	0	0	1	0	2	0	2	0	1	0	0	0	2
82	PLYMOUTH POLICE DEPT	0	0	0	0	0	0	1	1	0	0	0	22	0	0	0	1
82	PLYMOUTH TWP POLICE DEPT	0	1	0	1	0	0	2	6	1	2	0	45	0	1	1	0
82	REDFORD TWP POLICE DEPT	0	14	0	1	0	2	57	39	15	21	2	502	1	5	2	5
82	RIVER ROUGE POLICE DEPT	0	0	0	0	0	0	1	1	0	0	0	1	0	1	0	0
82	RIVERVIEW POLICE DEPT	0	2	0	0	0	0	0	4	0	113	1	2	0	0	0	0
82	ROCKWOOD POLICE DEPT	0	0	0	0	0	1	0	1	2	1	0	26	0	0	0	0
82	ROMULUS POLICE DEPT	0	26	0	3	0	7	23	19	7	7	3	489	0	2	0	6
82	SOUTHGATE POLICE DEPT	0	9	0	4	0	9	9	10	8	6	0	184	0	0	1	1
82	SUMPTER TWP POLICE DEPT	0	4	0	0	0	2	3	2	1	13	1	93	0	0	1	0
82	TAYLOR POLICE DEPT	0	37	1	5	0	5	64	78	23	49	2	1226	0	7	4	5
82	TRENTON POLICE DEPT	0	2	0	2	0	0	1	4	0	2	0	159	0	1	0	0
82	VAN BUREN TWP POLICE DEPT	0	1	0	0	0	2	3	4	3	2	1	43	0	0	0	6
82	WAYNE CO AIRPORT POLICE DEPT	0	2	0	1	0	0	3	2	1	2	0	2	0	0	0	5
82	WAYNE CO SHERIFF'S OFFICE	0	0	0	0	0	2	3	0	0	0	0	7	0	0	0	0
82	WAYNE POLICE DEPT	0	26	0	11	0	6	13	43	2	25	5	350	0	0	3	1
82	WESTLAND POLICE DEPT	0	50	0	3	0	17	58	101	27	26	4	944	0	4	8	7
82	WOODHAVEN POLICE DEPT	0	2	0	0	0	1	5	7	1	4	2	61	0	0	1	3
82	WYANDOTTE POLICE DEPT	0	4	0	0	0	1	3	6	1	6	1	218	0	0	2	7
83	CADILLAC POLICE DEPT	0	4	0	1	1	0	0	20	2	10	0	248	0	2	2	1
83	MANTON POLICE DEPT	0	0	0	0	0	0	0	0	0	1	0	1	0	0	0	0
83	MSP	0	2	0	0	0	0	3	5	1	4	0	44	0	2	0	2
83	WEXFORD CO SHERIFF'S OFFICE	0	1	0	1	0	0	1	6	2	3	2	41	0	1	0	0