
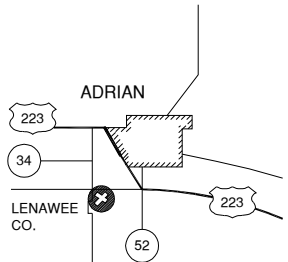


ADRIAN, LENAWEE COUNTY (ADG)

A

FREQ		
ASOS	118.375	 <p style="font-size: 24pt; font-weight: bold; margin: 0;">798'</p> <p style="margin: 0;">ELEV</p>
CTAF/U	122.8	
TOLEDO APP/DEP (R)	134.35	



ADRIAN

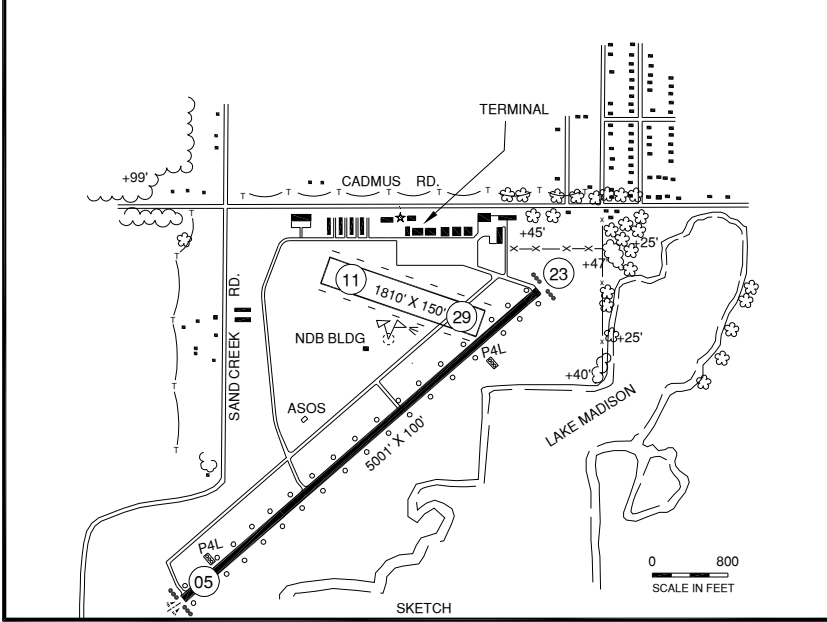
LENAWEE
CO.

11-11

LOCATION

0 1 2 3
SCALE IN MILES

09501.A
46-01



RUNWAY LENGTH BEYOND DSPLCD THR
 05/ — * 11/ —
 23/ — * 29/ —

COORDINATES
 41° 52.17'N
 084° 04.49'W

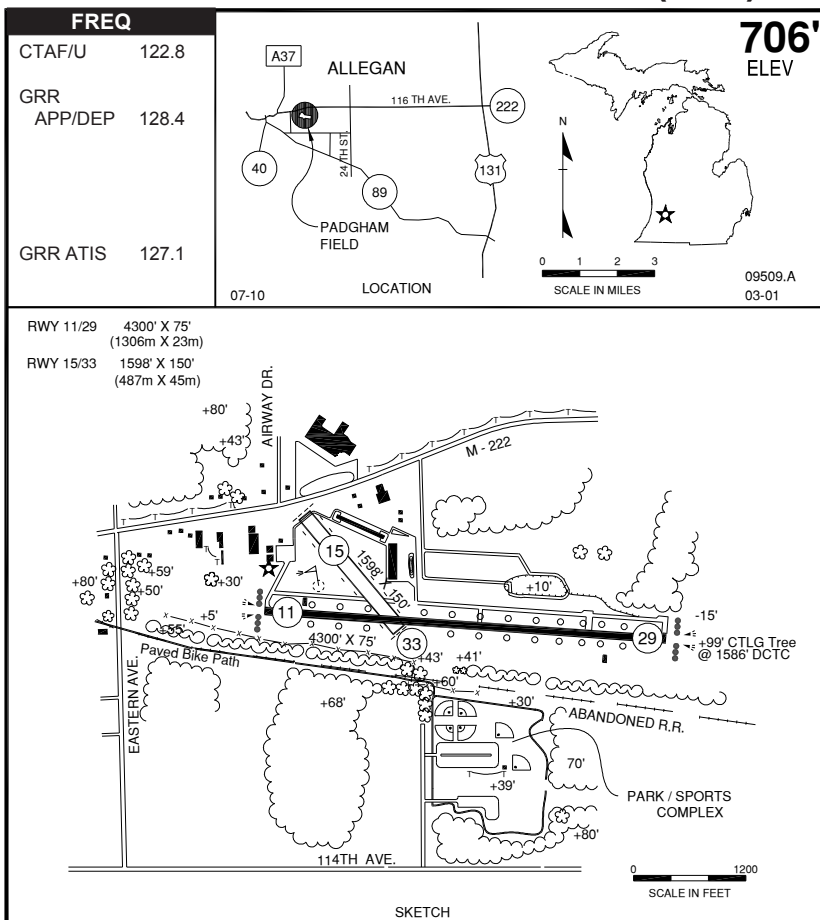
License
 General Utility

FM CITY: 1.0 mi SW
LGT: ROTG BCN, HIRL— (10% INTSTY).
 INTSTY CTL, PAPI, (RWY 05/23), STD
 PCL CTAF. REIL rwy 05
MGR: Joseph Malak
PH: 517-265-2827
FBO: Lenawee County Arpt 517-265-8993,
 aftr hrs 517-673-4252
ATND: 0800-Dusk; major hol by prior arngmt

NAV AIDS: IAP, 109.6 (JXN) 149° 29.0 NM to
 fld, NDB (ADG) 278 KHz at fld.
FUEL: 100LL**, Jet A
RPR: None
WX: ASOS 517-265-9089
SNW RMVL: Rwy 05/23*
TRNSP: CC, Dial-A-Ride, Rntl car
MEALS: In town, 1.0 mi
RON: In town, 1.0 mi

- Extensive glider ops.
- Admin bldg access—depress V, then simultaneous III-II, then I.
- *Rwy 11/29 CLSD Dec-Apr & when snow covered.
- **24 hr cc self serv fuel for 100LL only.
- Landing fee for comm A/C - waived w/fuel purchase.
- Taxi on hard surfaces only during spring thaw & wet conditions.

ALLEGAN, PADGHAM FIELD (35D)



RWY LENGTH BEYOND DISPLACED THR

11/ — * 15/ —
29/ — * 33/ —

COORDINATES

42° 31.86'N
085° 49.50'W

License

General Utility

FM CITY: 1.0 mi E

LGT: ROTG BCN. MIRL, REIL, PAPI-STD
PCL CTAF.

MGR: Aaron Haskin

PH: 269-686-1115

FBO: Dodgen Aircraft 269-673-4157,
269-271-7928 (Cell)

ATND: 0800-Dusk

NAV AIDS: IAP, 112.1 (PMM) 072° 13.0 NM
to fld.

FUEL: 100LL 24 hr credit card

RPR: Major A&P

WX: None

SNW RMVL: Rwy 11/29

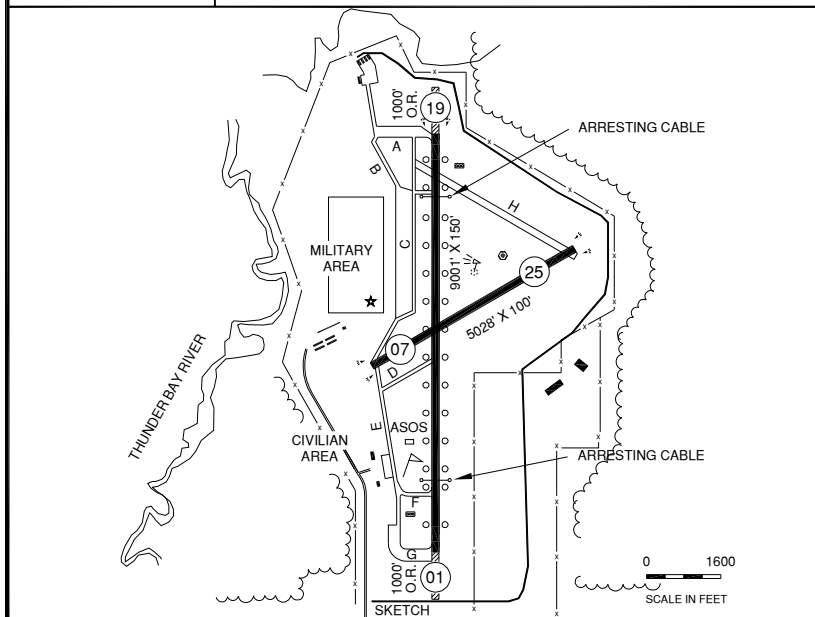
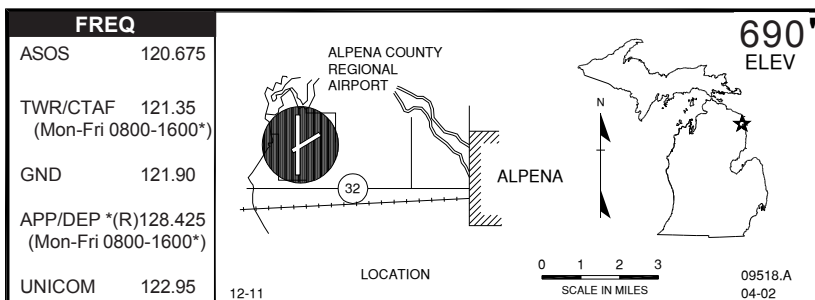
TRNSP: None

MEALS: In town, 1.0 mi

RON: In town, 1.0 mi, CCI

- Skydiving actv.
- Rwy 15/33 rough & uneven.

ALPENA COUNTY REGIONAL (APN)

**RWY LENGTH BEYOND DISPLACED THR**

07/ — * 01/ —
25/ — * 19/ —

COORDINATES

45° 04.68'N
083° 33.62'W

License

Air Carrier

FM CITY: 6.0 mi W

LGT: ROTG BCN, HIRL-10% INTSTY.

INTSTY CTL, MALS R WY 01, PAPI, REIL
RWY 19, MIRL, PAPI, RIEL R WY 07/25-
STD PCL CTAF.

MGR: Billi McRoberts

PH: 989-354-2907 ex: 222

FBO: Avn North 989-356-6361;
Aviation Express 989-356-4444

ATND: 0700-1900 (Aft hrs on call)

- Class "D" Airspace durg ATCT (0800-1600 Mon-Fri excp hol otr times by NOTAM), otr times Class "E".
- Ramp gate & Aft hrs terminal bldg access—depress 5, 3, 2, 1.
- Be alert for uncontrolled vehicles on the Rwy.
- Customs on call 989-734-3160.
- Sumr military opns—ck NOTAMS for extd twr & radar opns durg sumr mos.
- Joint Civil/Military arpt.
- Ldg fee aircraft over 4,000 lbs.
- Birds & wildlife on and invof arpt
- Self serve fuel avbl.

NAV AIDS: IAP, 108.8 (APN) at fld, NDB (AP)
206 KHz 007° 7.0 to fld, ILS.

FUEL: 100LL, Jet A

RPR: Minor A&P

WX: ASOS 989-356-3662, WSI, HIWAS 108.8

SNW RMVL: Yes

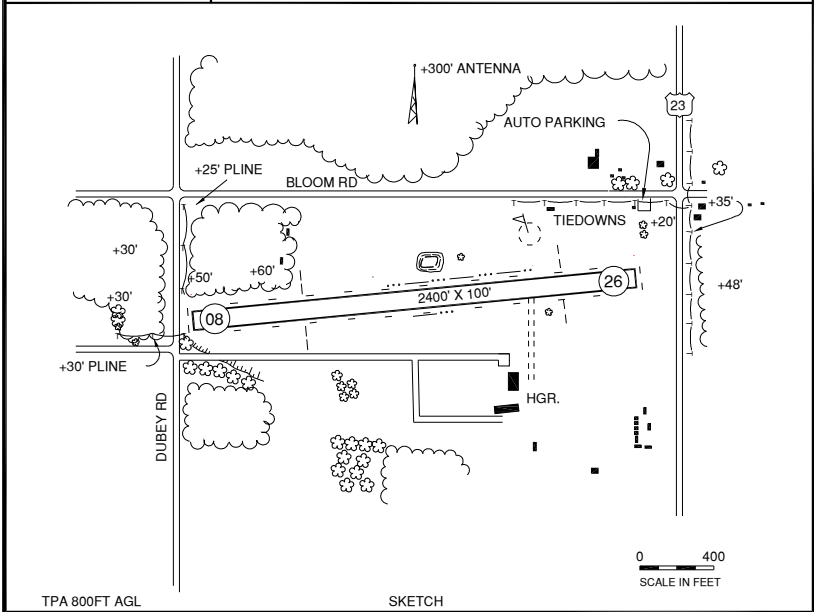
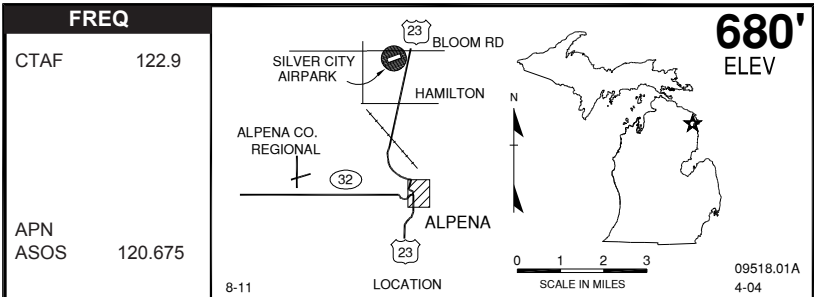
TRNSP: Taxi, Rntl car (at arpt)

MEALS: In town, 5.0 mi

RON: In town, 5.0 mi, cc

ALPENA, SILVER CITY AIRPARK (53M)

A



RUNWAY LENGTH BEYOND DSPLCD THR

08/ 1800'
26/ 2000'

COORDINATES

45° 07.91'N
083° 26.88'W

License
Basic Utility

FM CITY: 4 mi N

LGT: None

MGR: Larry Dzieszinski

PH: 989-595-2344

FBO: None

ATND: Unatnd

Clsd Nov-Mar & when snow covered
except for ski equipped acct

NAV AIDS: 108.8 (APN) 60° 5 NM to fld.

FUEL: None

RPR: None

WX: None

SNW RMVL: None

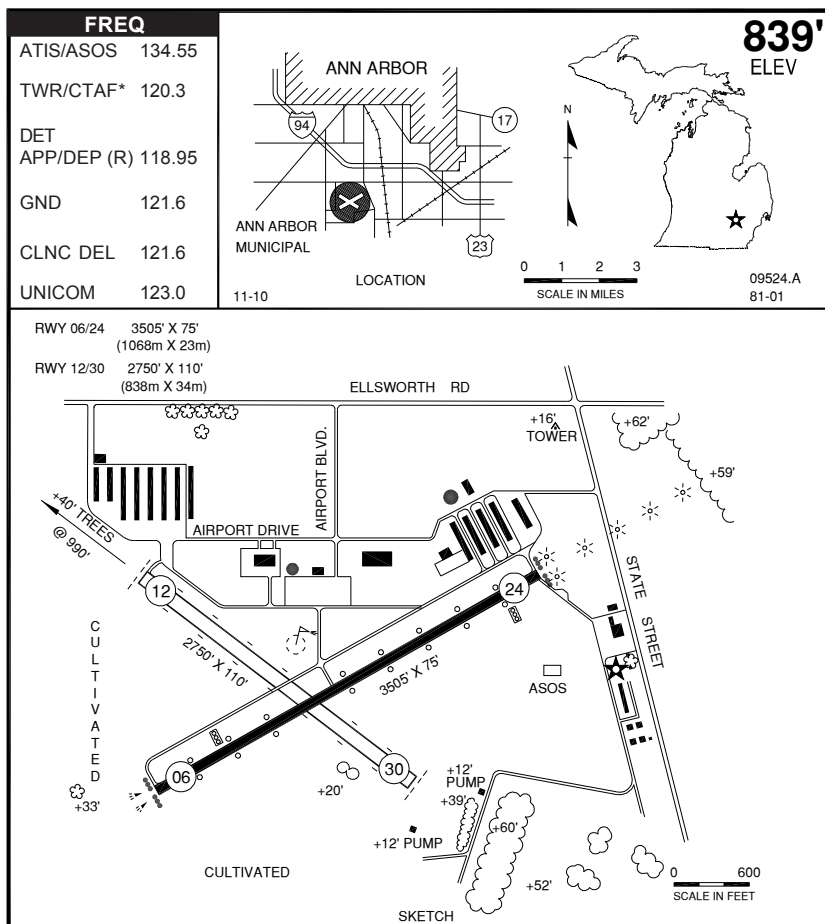
TRNSP: None

MEALS: In town

RON: In town

- TPA 1400 (800)
- +300' antenna 1000' N of rwy
- +30' P-Line rwy 8 apch not marked
- +35' P-Line rwy 26 apch mkd w/orange balls.
- Arpt lctd at SW corner of Bloom Rd & US 23 N.
- Rwy may be wet/soft in spring.

ANN ARBOR MUNICIPAL (ARB)



RWY LENGTH BEYOND DISPLACED THR

06/ — * 12/ —
24/ — * 30/ —

COORDINATES

42° 13.38'N
083° 44.74'W

License

General Utility

FM CITY: 3.0 mi S

LGT: ROTG BCN, MIRL 6/24,
PAPI & ODALS 24, VASI 6, REIL,
PCLCTAF(aft 2000)

MGR: Matthew Kulhanek

PH: 734-994-2841

734-994-9124 (Mgr)

FBO: Solo Avn 734-994-6651,
Avn Center 734-662-6806,
Bijan Air 734-769-8400, 734-769-9699

ATND: Nov-Mar 0800-1800, Apr-Oct 0800-2100
except Christmas and New Years. Terminal
open 0700-dusk

- FAA Class "D" Airspace durg* twr ops 0800-2000 otr times Class "G".
- After TWR hrs, DTW ATC monitors 121.6 for Clnc del.
- **When twr clsd monitor & confirm snw rmvl equip/wint cond on CTAF.
- Rwy 06 PAPI unusable 7° left & right of course.
- Parking fee.
- Voluntary noise abatement procedures in effect.
- 24 hr restrooms, lctd in Q-Row of NW T'S. - 6 -
- Birds & deer on & invof arpt.

NAV AIDS: IAP, 114.3 (SVM) 214° 13 NM to
fld.

FUEL: 100LL, Jet A

RPR: Major A&P

WX: LAWRS, ASOS 734-668-7173,
Weather Briefing System

SNW RMVL: Yes**, rwy 6-24 only

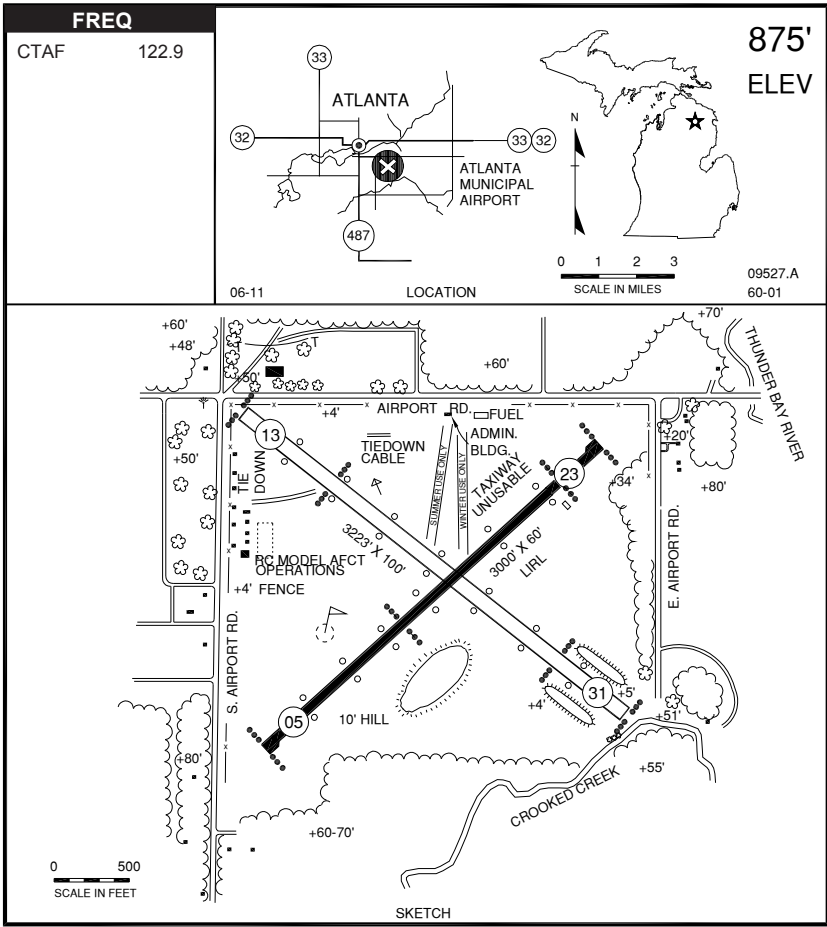
TRNSP: Taxi, Rntl car (at terminal)

MEALS: In town, 0.5 mi

RON: In town, 0.5 mi, CC

ATLANTA MUNICIPAL (Y93)

A



RUNWAY LENGTH BEYOND DSPLCD THR
 05/ 1770' * 13/ 2465'
 23/ 2630' * 31/ 2654'

COORDINATES
 44° 59.81'N
 084° 07.63'W

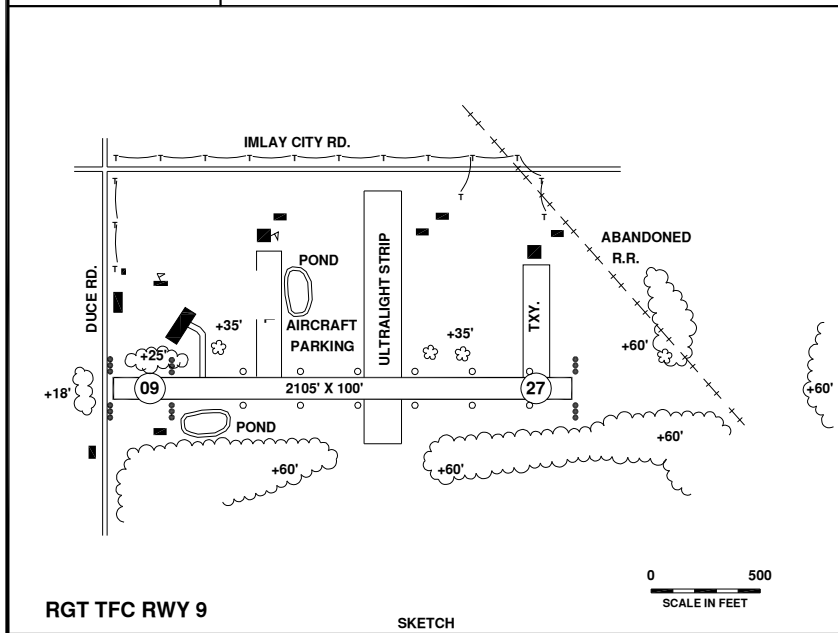
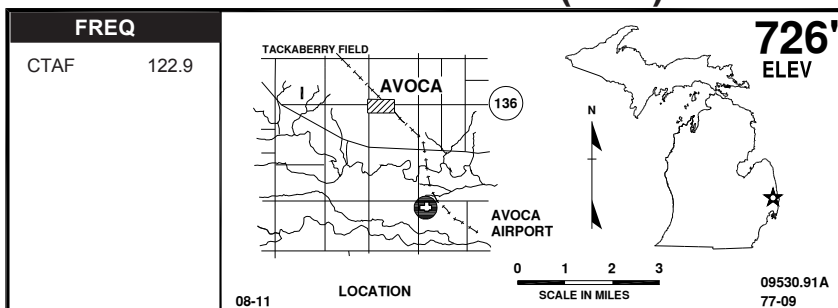
License
 Basic Utility

FM CITY: 0.8 mi ESE
LGT: LIRL Key mike 3X CTAF.
MGR: Tom Weber
 Jay Streiff, Asst
PH: 989-306-0926 (Cell)
 989-306-8238 (*Asst Cell)
FBO: None (Fuel-Muni Oper)
ATND: On req

NAV AIDS: 108.8 (APN) 266° 25.0 NM to fld.
FUEL: 100LL*
RPR: None
WX: None
SNW RMVL: Yes, rwy 5-23 only—cfm cond prior to use 989-306-0926.
TRNSP: None
MEALS: In town, 1.25 mi CC
RON: In town, 1.25 mi CC

- *Fuel by prior arrangement or on call 989-306-0926.
- Admin bldg access (and gate combo)—depress 5 - 3 - 2 - 1.
- Rwy 13/31 closed Nov-Apr & when snow covered.
- Rwy 13/31 LIRL oper Jun-Sept.
- Rwy 13/31 rough & uneven.

AVOCA AIRPORT (39G)


RWY LENGTH BEYOND DISPLACED THR

09/ 1838'
27/ —

COORDINATES

43° 01.83'N
082° 40.17'W

License

Basic Utility

FM CITY: 2.0 mi SE

LGT: None

MGR: Leland Engel
Douglas Pulver, Asst

PH: 810-324-2352

FBO: None

ATND: Ireg

NAV AIDS: 114.0 (ECK) 176° 14.0 NM to fld.

FUEL: None

RPR: None

WX: None

SNW RMVL: No

TRNSP: None

MEALS: 12.0 mi

RON: 12.0 mi

- Rgt tfc rwy 09.
- Rwy soft in spring & after heavy rain.
- Ultralight ops on fld.