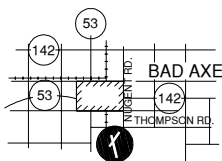


# BAD AXE, HURON COUNTY MEM. (BAX)

**B**

**FREQ**


AWOS	108.2
CTAF/U	122.8
LANSING FSS	
RCO	122.65
CLEVELAND	
CTR	127.7



HURON COUNTY  
MEMORIAL

LOCATION

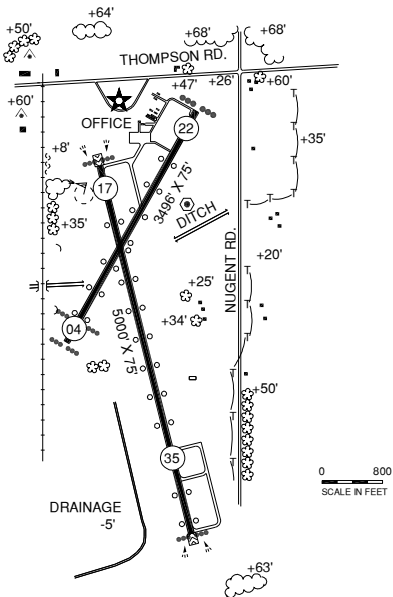
04-05



**766'**  
ELEV

09532.A  
32-2

RWY 04/22	3496' X 75' (1066m X 23m)
RWY 17/35	5000' X 75' (1524m X 23m)



**RWY LENGTH BEYOND DISPLACED THR**

17/	—	*	04/	3196
35/	—	*	22/	—

**COORDINATES**

43° 46.86N  
082° 59.14W

**License**  
General Utility

**FM CITY:** 1.0 mi SSE

**LGT:** ROTG BCN, MIRL (10% insty). For 100% insty MIRL, PAPI, REIL, std pcl CTAF

**MGR:** Ellen M. Engler

**PH:** 989-269-6511  
989-269-9112 (Unatnd Pay)  
989-269-6404 (Rd Comm)

**FBO:** Engler Avn 989-269-6511

**ATND:** 0830-1630, Unatnd major hol  
aft hrs call 989-269-8815

**NAV AIDS:** IAP, 108.2 (BAX) at fld.

**FUEL:** 100LL, JET A

**RPR:** None

**WX:** FSS LAN 800-992-7433,  
AWOS 989-269-4137, WX Briefing System

**SNW RMVL:** Yes

**TRNSP:** Rntl car (lcl by arngmt), Thumb Area  
Transit, weekdays 800-322-1125, bicycles

**MEALS:** In town, 1.0 mi

**RON:** In town, 1.0 mi

- Admin bldg access—depress V, then simultaneous III-II, then I.
- Deer & birds on & invof arpt.
- Possible UNICOM freq change 2005.