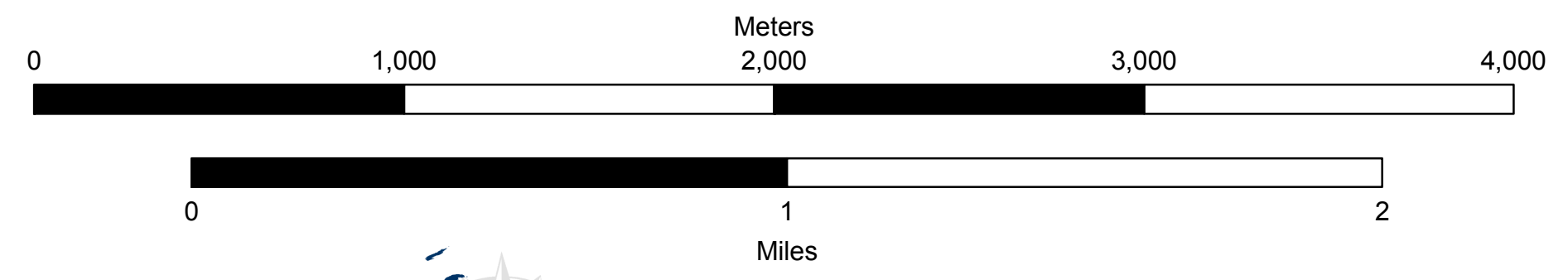
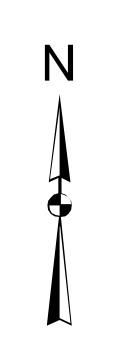
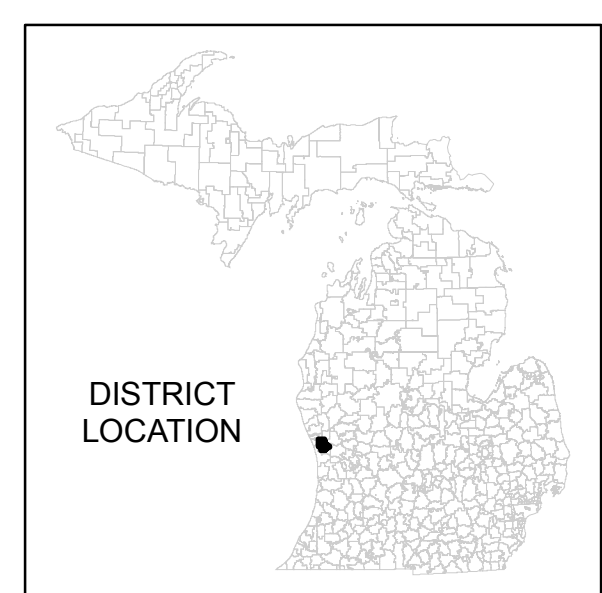
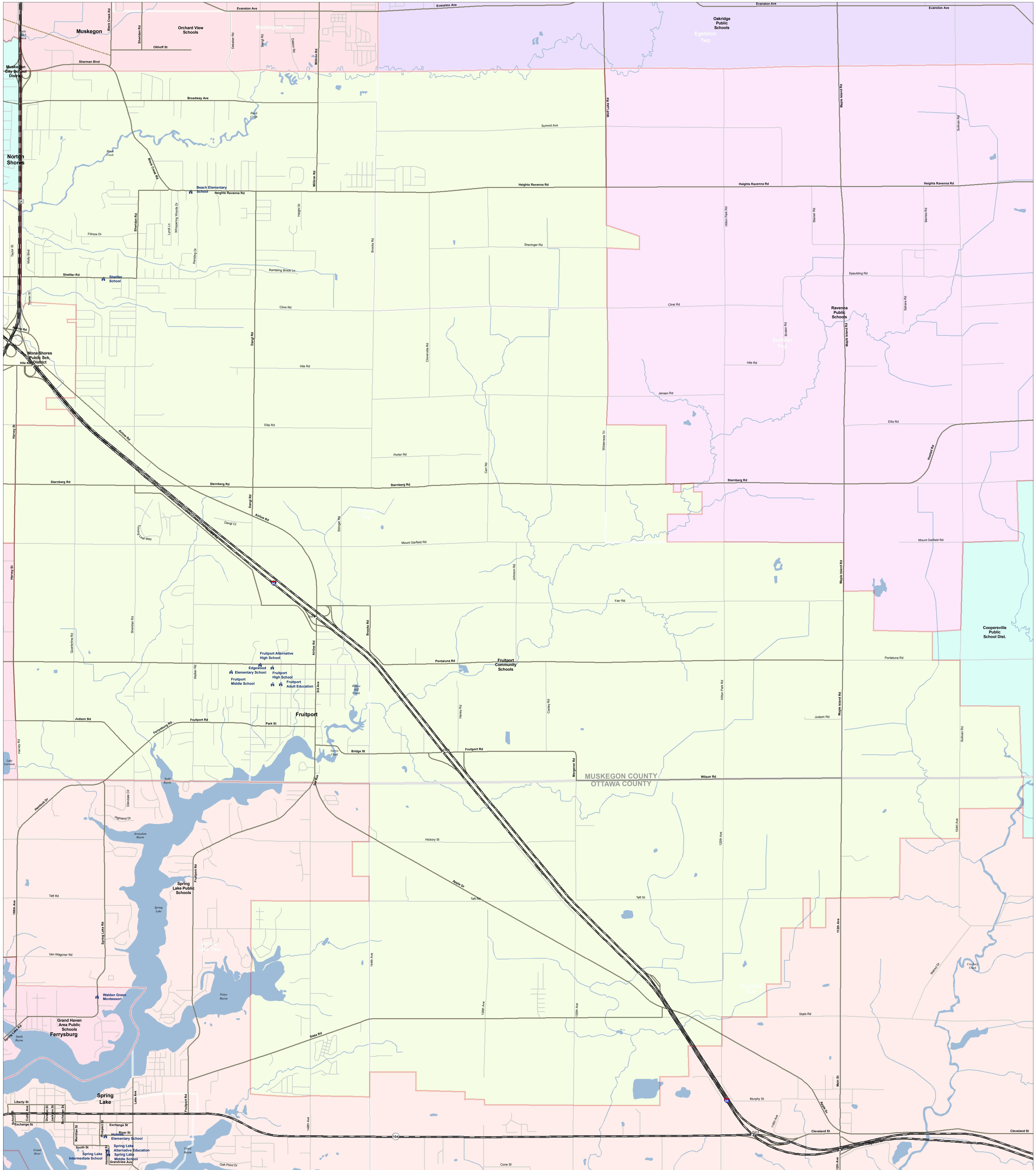


Fruitport Community Schools

Muskegon Area ISD



Produced by: J. Shively
Michigan Center for Geographic Information
Department of Information Technology
Completion: March 2008

- SCHOOL
- SCHOOL DISTRICT BOUNDARY
- CITY / VILLAGE
- COUNTY BOUNDARY
- WATER FEATURE
- Road System**
- HIGHWAY
- MAJOR ROAD
- LOCAL ROAD
- RAILROAD

For more information:
Web: www.michigan.gov/cgi
Phone: 517.373.7910

Information provided is accurate to the best of our knowledge and is subject to change. We do not warrant the information to be authoritative. Michigan Center for Geographic Information is not responsible for any liability, loss, injury, or damage resulting from the use and application of any of the contents of this map.

Please feel free to contact CGI with questions regarding the boundary mapping process. However, it should be noted that school districts and ISDs are the official authority in determining school district boundaries. If you believe that there may be an error in a boundary, please contact the affected school district and/or ISD. Michigan Center for Geographic Information will make every effort to incorporate authorized boundary changes into the next information release.