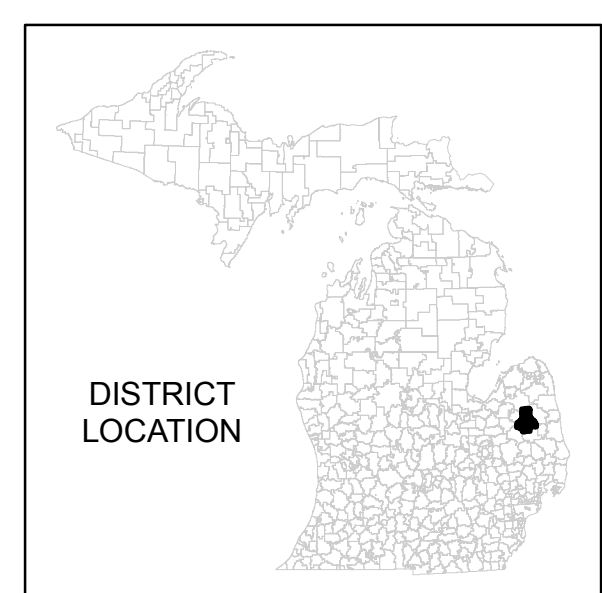
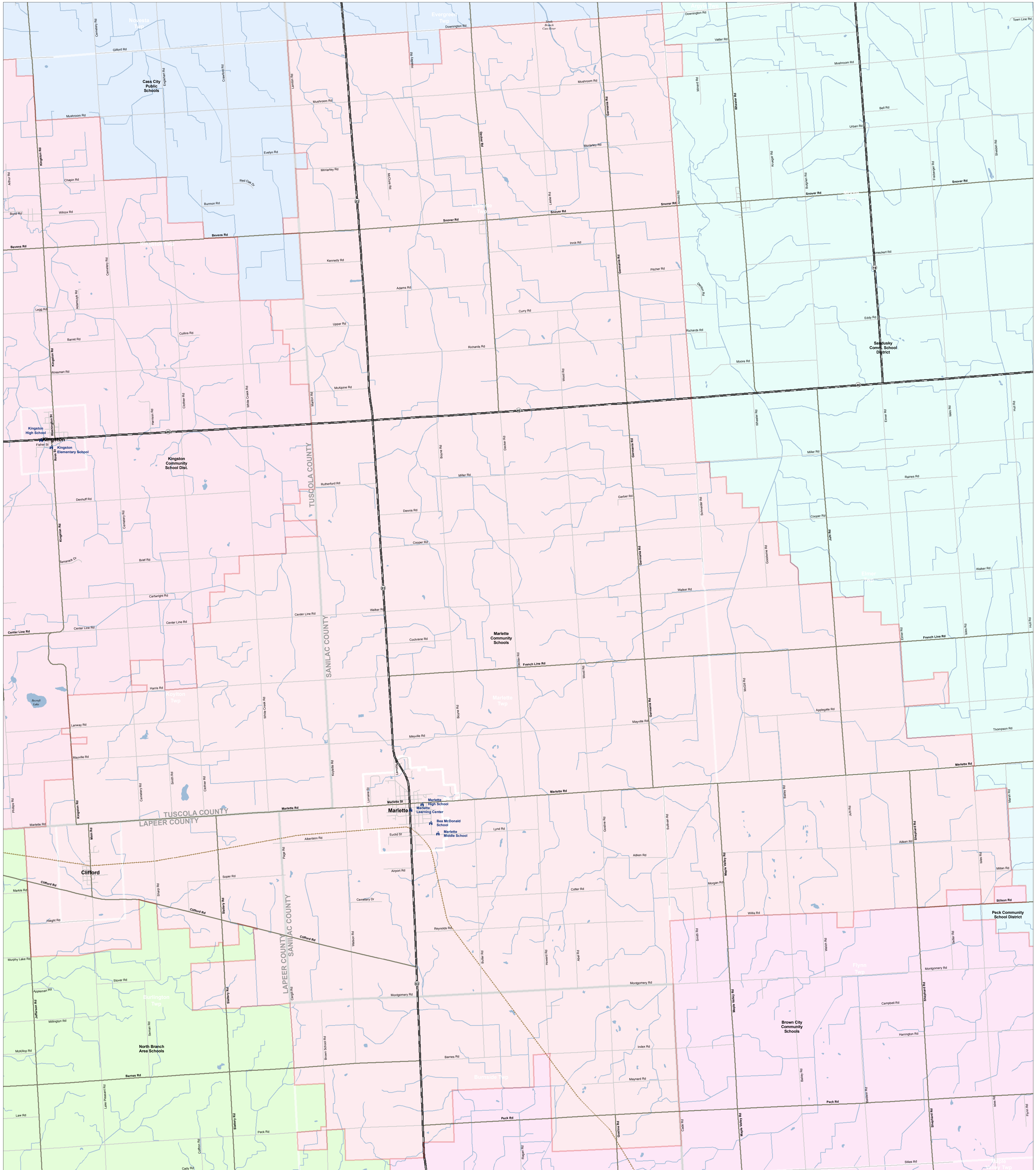


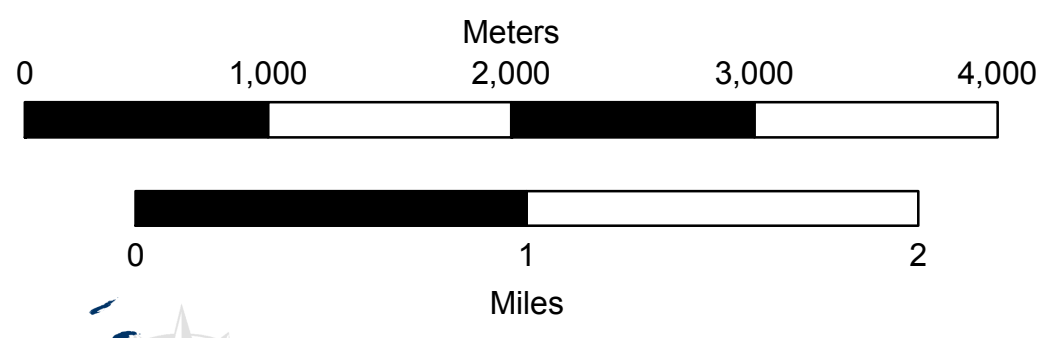
Marlette Community Schools

Sanilac ISD



Information provided is accurate to the best of our knowledge and is subject to change. We do not warrant the information to be authoritative, complete, or free of errors. We are not responsible for any liability, loss, injury, or damage resulting from the use and application of any of the contents of this map.

Please feel free to contact CGI with questions regarding the accuracy of this information. We are not responsible for any liability, loss, injury, or damage resulting from the use and application of any of the contents of this map.



Produced by: J. Shively
Michigan Center for Geographic Information
Department of Information Technology
Completion: March 2008

- SCHOOL
- SCHOOL DISTRICT BOUNDARY
- CITY / VILLAGE
- COUNTY BOUNDARY
- WATER FEATURE
- ROAD SYSTEM
- HIGHWAY
- MAJOR ROAD
- LOCAL ROAD
- RAILROAD

For more information:
Web: www.michigan.gov/cgi
Phone: 517.373.7910