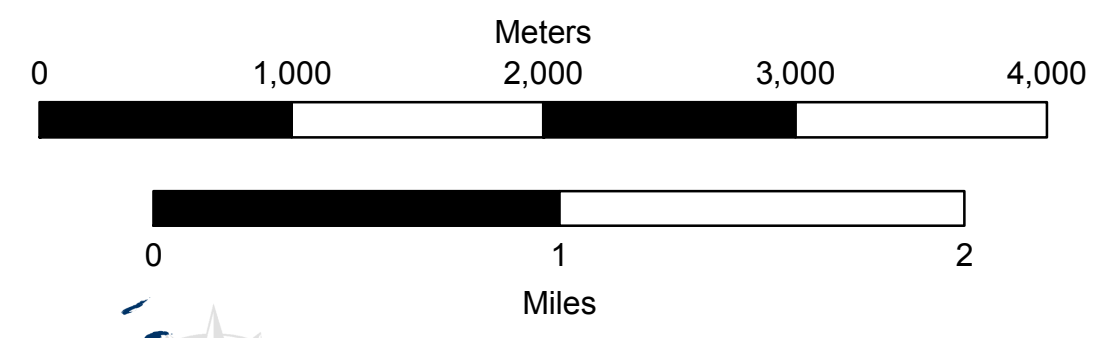
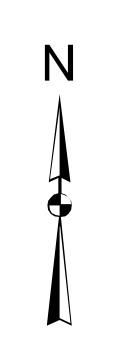
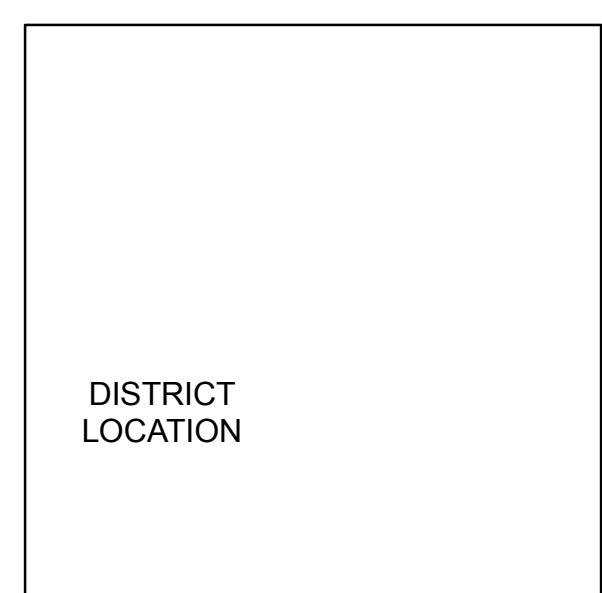
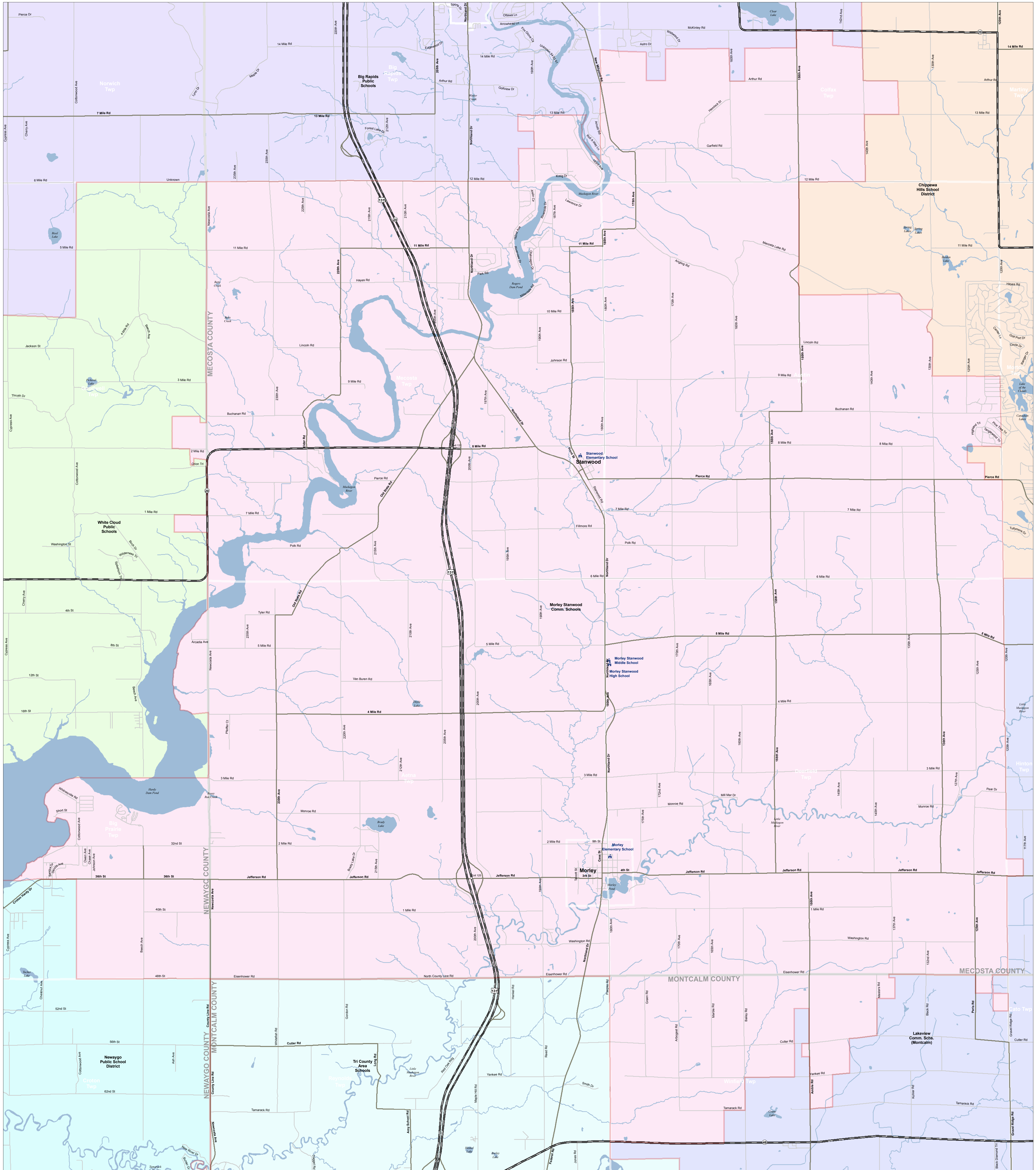


Morley Stanwood Comm. Schools

Mecosta-Osceola ISD



Produced by: J. Shively
Michigan Center for Geographic Information
Department of Information Technology
Completion: March 2008

- SCHOOL
- SCHOOL DISTRICT BOUNDARY
- CITY / VILLAGE
- COUNTY BOUNDARY
- WATER FEATURE
- HIGHWAY
- MAJOR ROAD
- LOCAL ROAD
- RAILROAD

For more information:
Web: www.michigan.gov/cgi
Phone: 517.373.7910

Information provided is accurate to the best of our knowledge and is subject to change. No warranty is made, without limitation, by the Michigan Center for Geographic Information for any errors or omissions that may occur in the data or in the software used to produce this map. The user assumes all liability for any use or application of any of the contents of this map.

Please refer to the copyright notice regarding the data used in this map. The Michigan Center for Geographic Information is not responsible for any errors or omissions that may occur in the data or in the software used to produce this map. The user assumes all liability for any use or application of any of the contents of this map.