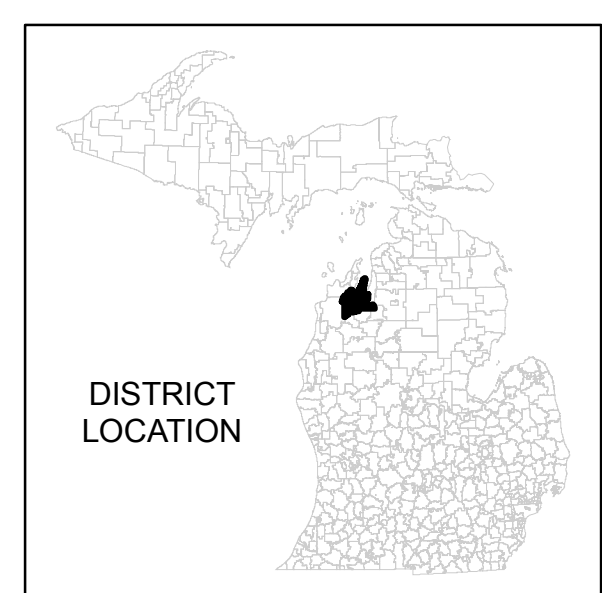
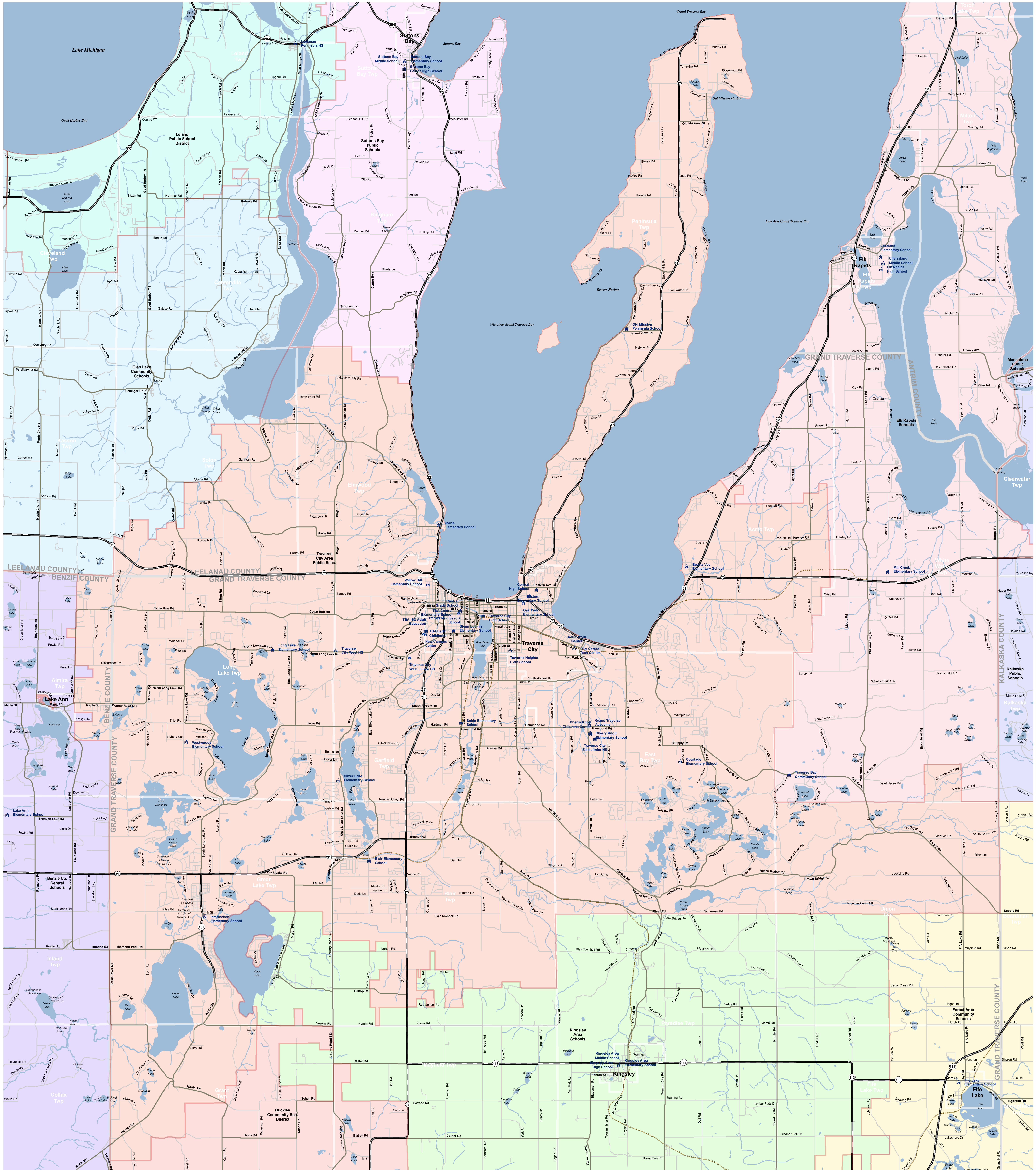


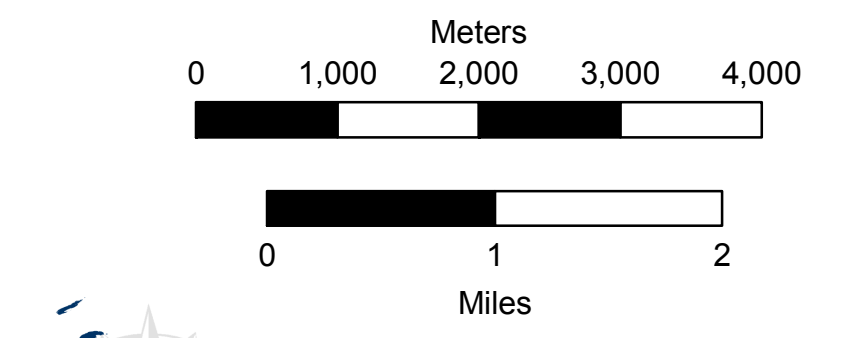
Traverse City Area Public Schs.

Traverse Bay Area ISD



Information provided is accurate to the best of our knowledge. The user assumes all responsibility for any errors or omissions. The user agrees to hold the Michigan Center for Geographic Information harmless for any damages, including consequential damages, arising from the use and application of any of the information on this map.

Please feel free to contact CGI with questions regarding this map. The user agrees to hold the Michigan Center for Geographic Information harmless for any damages, including consequential damages, arising from the use and application of any of the information on this map.



Produced by: J. Shively
Michigan Center for Geographic Information
Department of Information Technology
Completion: March 2008

- SCHOOL
- SCHOOL DISTRICT BOUNDARY
- CITY / VILLAGE
- COUNTY BOUNDARY
- WATER FEATURE
- ROAD SYSTEM
- HIGHWAY
- MAJOR ROAD
- LOCAL ROAD
- RAILROAD

For more information:
Web: www.michigan.gov/cgi
Phone: 517.373.7910