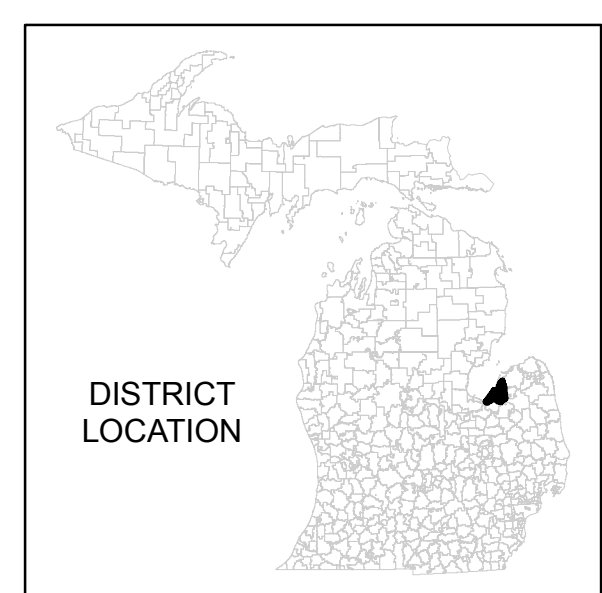
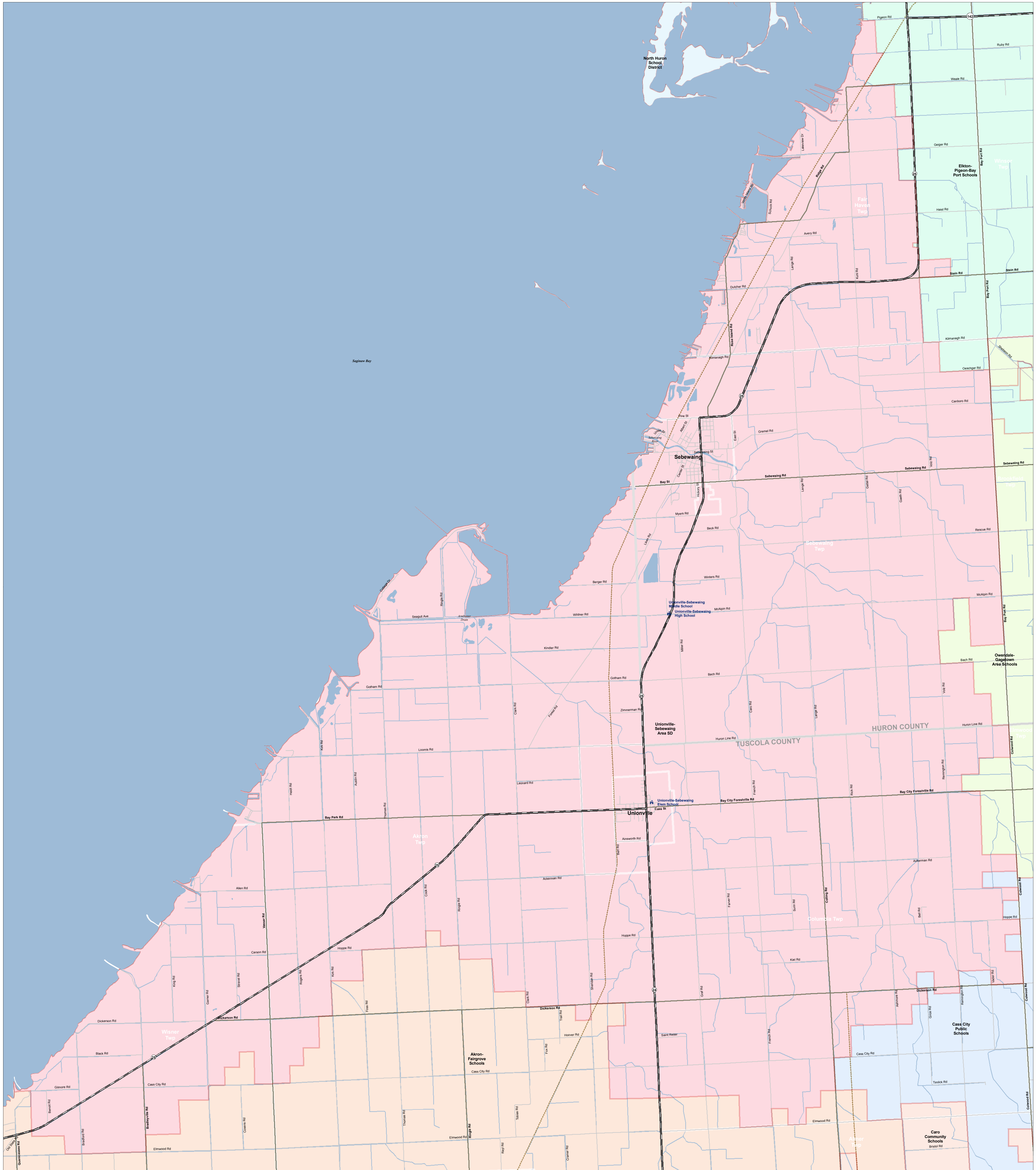


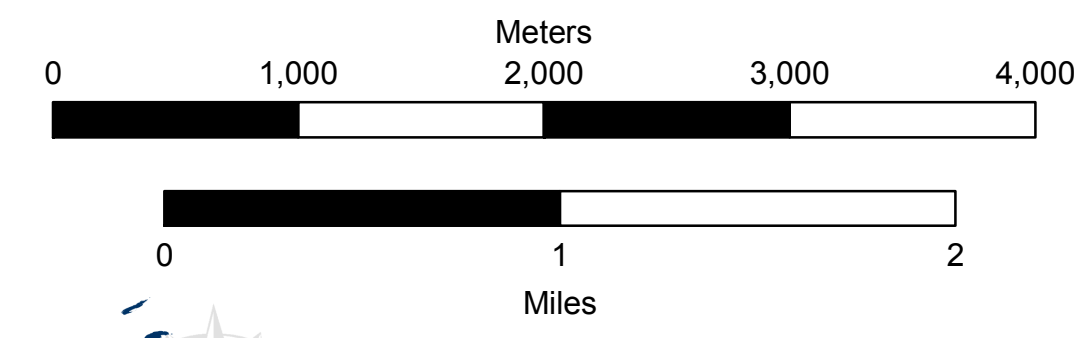
Unionville-Sebewaing Area SD

Tuscola ISD



Information provided is accurate to the best of our knowledge and is subject to change as a regular basis without notice. While our data is derived from reliable sources, we do not warrant the information to be authoritative, complete, current or error-free. Users are advised to verify the information independently. No liability, loss, injury or damage is assumed by the State of Michigan, its departments, agencies or contractors, directly or indirectly, resulting from the use and application of any of the contents of this map.

Please feel free to contact CGI with questions regarding the boundary mapping process. However, it should be known that school districts and ISDs are the official authority in determining school district boundaries. It is not the intent of this map to be an official boundary. Designations for schools, school districts and ISDs are provided for informational purposes only. The State of Michigan does not assume responsibility for any errors or omissions. The State of Michigan does not assume responsibility for any errors or omissions resulting from the use and application of any of the contents of this map.



Produced by: J. Shively
Michigan Center for Geographic Information
Department of Information Technology
Completion: March 2008

- SCHOOL
- SCHOOL DISTRICT BOUNDARY
- CITY / VILLAGE
- COUNTY BOUNDARY
- WATER FEATURE
- HIGHWAY
- MAJOR ROAD
- LOCAL ROAD
- RAILROAD

For more information:
Web: www.michigan.gov/cgi
Phone: 517.373.7910