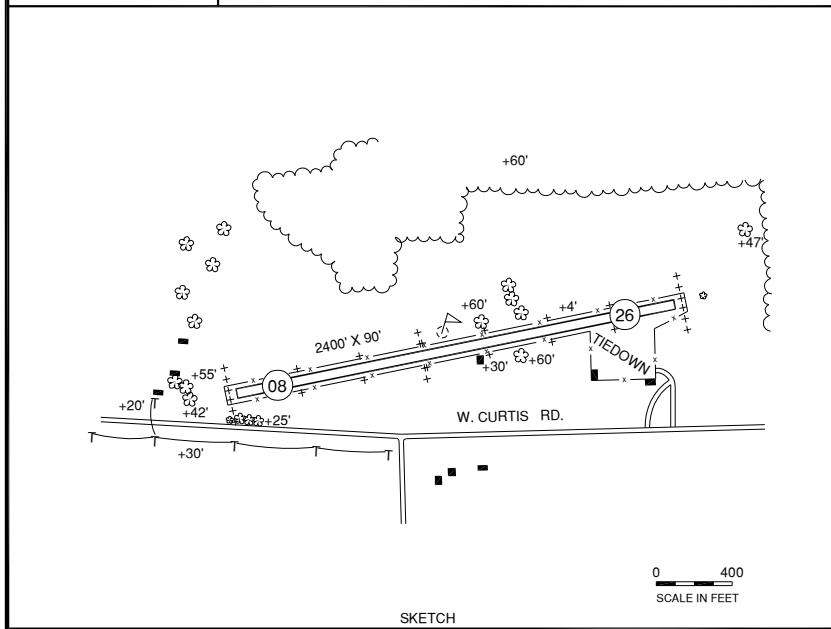
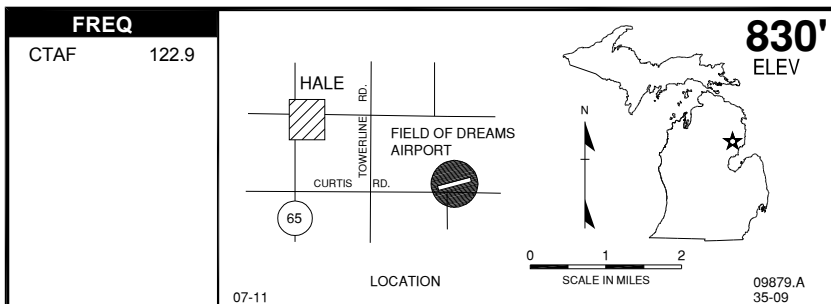


HALE, FIELD OF DREAMS (H80)



<p>RWY LENGTH BEYOND DISPLACED THR 08/ 1400' 26/ —</p>	<p>COORDINATES 44° 21.88'N 083° 45.76'W</p>
<p>FM CITY: 3.0 mi SE LGT: None MGR: Dale Blust Clint Loomis, Asst PH: 989-728-3101 (mgr) 989-728-3893 (asst) FBO: None ATND: Unatnd, Arpt CLSD Nov - Apr</p>	<p>NAV AIDS: 116.1 (ASP) 260° 16.0 NM to fld. FUEL: None RPR: None WX: None SNW RMVL: No-vfy cond TRNSP: None MEALS: In town, 3.0 mi RON: In town, 3.0 mi</p>
<p>License Basic Utility</p>	

- Low level military jets opr near arprt. Arprt lies within PIKE WEST MOA & within 3 mi of militarytraining route VR 1624.
- Rwy may be soft in spring, west end, verify cond.
- Electric perimeter fence.
- Large hay bales adj to rwy S side.
- Farm eq in rwy 26 apch 140' fm rwy end.

HANCOCK, HOUGHTON CO MEM (CMX)

FREQ	
ASOS	125.675
CTAF/U	122.7
MINNEAPOLIS CNTR APP/DEP (R)	127.2
GREEN BAY FSS RCO	122.525 123.65

HOUGHTON COUNTY MEMORIAL
HANCOCK
HOUGHTON

01-11 LOCATION

1095'
ELEV

09881.A
31-06

SCALE IN MILES

H

TO U.S. 41

SEWAGE LAGOON

07 13 25 31

5196' X 100'

6501' X 150'

P2L P4L P2L P4L

RWY 07/25 5196' X 100'
(1583m X 30m)

RWY 13/31 6501' X 150'
(1981m X 46m)

0 1200
SCALE IN FEET

SKETCH

RWY LENGTH BEYOND DISPLACED THR

07/ — * 13/ —
25/ — * 31/ —

COORDINATES

47° 10.11'N License
088° 29.34'W Air Carrier

FM CITY: 4.0 mi NE

LGT: ROTG BCN. PAPI Rwy 13/25. HIRL,
REIL, MALSR—STD PCL CTAF.

PAPI Rwy 07-31

PAPI & REIL 7 RDO REQ.

MIRL Rwy 07/25 RDO REQ.

MGR: Dennis M. Hext

PH: 906-482-3970

FBO: Houghton County Memorial (Co Oper)
906-482-3970

ATND: 0500-2400

NAV AIDS: IAP, 112.8 (CMX) at fld, NDB
(CM) 275 KHz 313° 4.8 NM to fld, ILS.

FUEL: 100LL, JET A

RPR: Major A&P, Apr 15 - Oct 15

WX: HIWAS, ASOS 906-482-4248,
WX briefing system

SNW RMVL: Yes

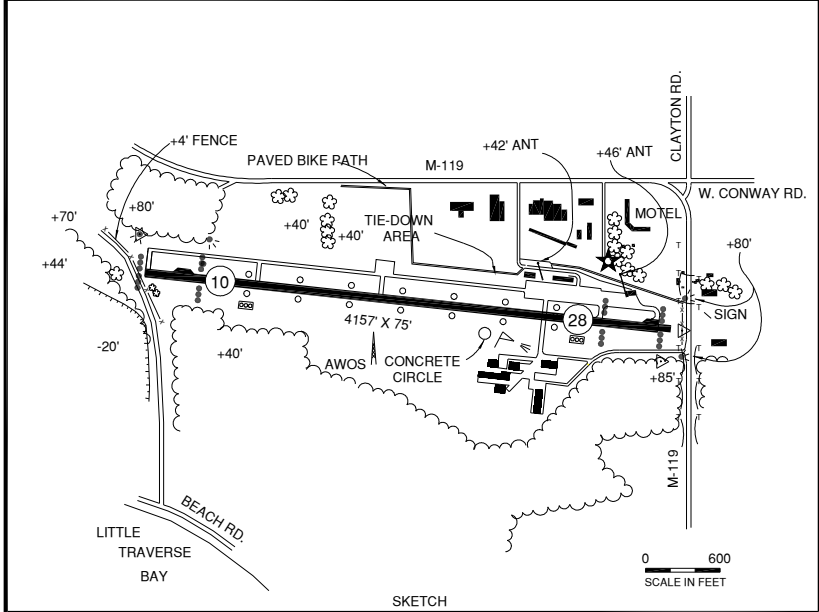
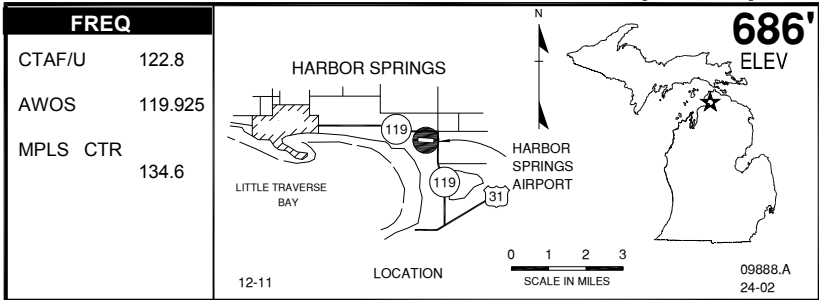
TRNSP: Rntl car (at arpt), Taxi-limo

MEALS: Delivery avbl within 10 mi

RON: In town—5.0 mi

- FAA Class "E" Airspace.
- Lndg fee for multi-eng & turbine acft.
- Birds & deer on & invof arpt.
- Airfield guidance signs snow covered wint mos.
- Parking prohibited in front of airline terminal without permission.

HARBOR SPRINGS MUNI (MGN)



RWY LENGTH BEYOND DISPLACED THR
 10/ 3712'
 28/ 3712'

COORDINATES
 45° 25.53'N
 084° 54.80'W

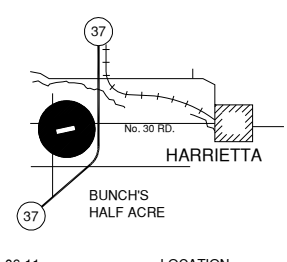
License:
 General Utility

FM CITY: 3 mi E
LGT: ROTG BCN, MIRL-STD PCL CTAF, PAPI
MGR: Mark Zabawa
PH: 231-347-2812
 231-206-9333 (Emerg Only)
FBO: Harbor - Petoskey Area Airport
 Authority 231-347-2812
ATND: 0800-Dusk, Aft hrs by req

NAV AIDS: 111.8 (PLN) 227° 16.2 NM to fld.
FUEL: 100LL, JET A
RPR: On call
WX: AWOS 231-347-5231, Wx briefing system
SNW RMVL: Yes-vfy cond
TRNSP: Taxi, rntl car (at arpt by rsvn), shuttle service to Boyne Highlands & Nub's Nob
MEALS: 2.5 mi
RON: 0.2 mi

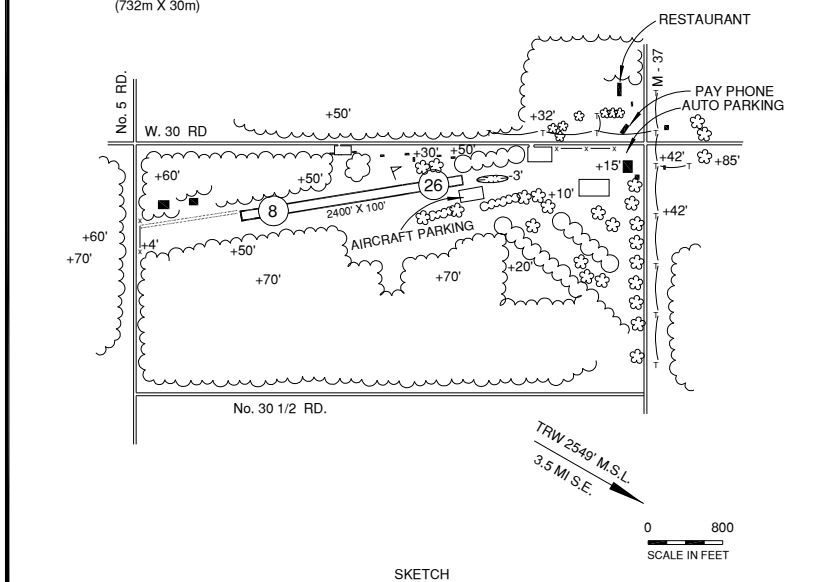
- Noise abatement procedures: No turbojet/turbofan acft DEP 1100-0700, no low flight over surrounding community, all acft departing to the W turn S over the water as soon as practical.
- Admin bldg access—depress 5,3,2,1.
- Lndg fee—waived with min fuel purchase.
- Birds & deer on & invof arpt.
- Paved bike path adj goes fm Harbor Springs to Charlevoix.
- AWOS wind speed & dir unreliable BTN 260° 280°
- Skydiving activity May-Sept daily 3NM northwest.

HARRIETTA, BUNCH'S HALF ACRE (4Y9)

FREQ CTAF 122.9		1010' ELEV
06-11	LOCATION	0 1 2 3 SCALE IN MILES
		09892.A 83-02

RWY 08/26 2400' X 100'
(732m X 30m)

H



RWY LENGTH BEYOND DISPLACED THR

08/ —
26/ —

COORDINATES

44° 18.50'N
085° 46.34'W

License
Basic Utility

FM CITY: 3.0 mi W

LGT: None

MGR: Blain Becktold

PH: 616-502-0881 (Ofc)
616-502-0881 (Cell)

FBO: None

ATND: Unatnd

Clsd when snw covered

NAV AIDS: 114.6 (TVC) 205° 24.0 NM to fld.

FUEL: None

RPR: None

WX: None

SNW RMVL: None

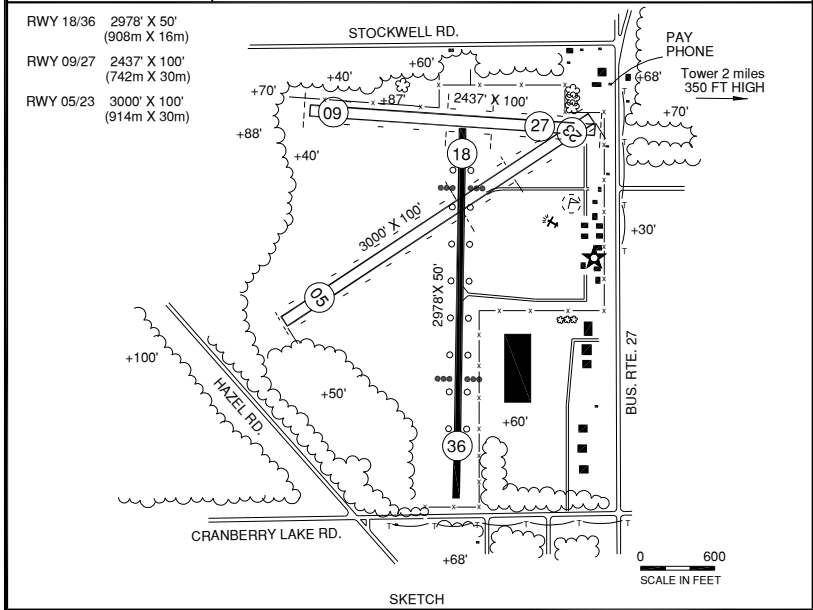
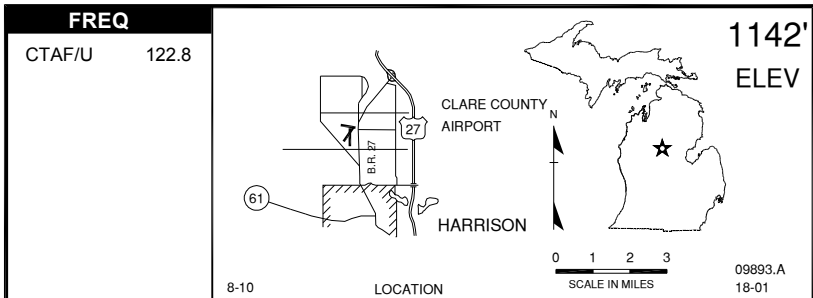
TRNSP: None

MEALS: Adj

RON: In town

- Large depression NE of rwy 26 end.
- Rwy rough & uneven.

HARRISON, CLARE COUNTY (80D)



RWY LENGTH BEYOND DISPLACED THR
 05/ 1300' * 09/1219' * 18/2505'
 23/ 2200' * 27/1555' * 36/1826'

COORDINATES
 44° 03.14'N
 084° 48.79'W

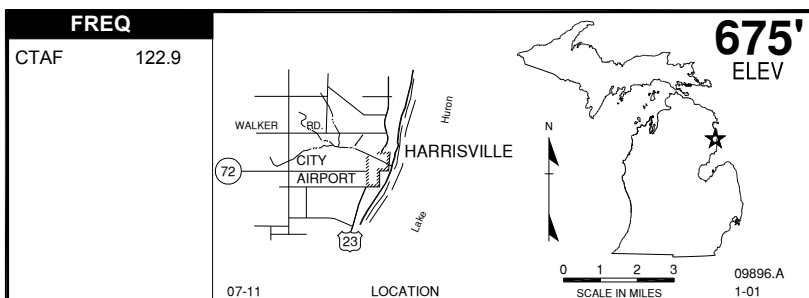
License
 Basic Utility

FM CITY: 2 NW
LGT: NSTD* LIRL PCL key mike 3X
MGR: Ron Spencer
 Don Marchionni
PH: 989-205-4142
 989-386-2989
FBO: None
ATND: Days ireg

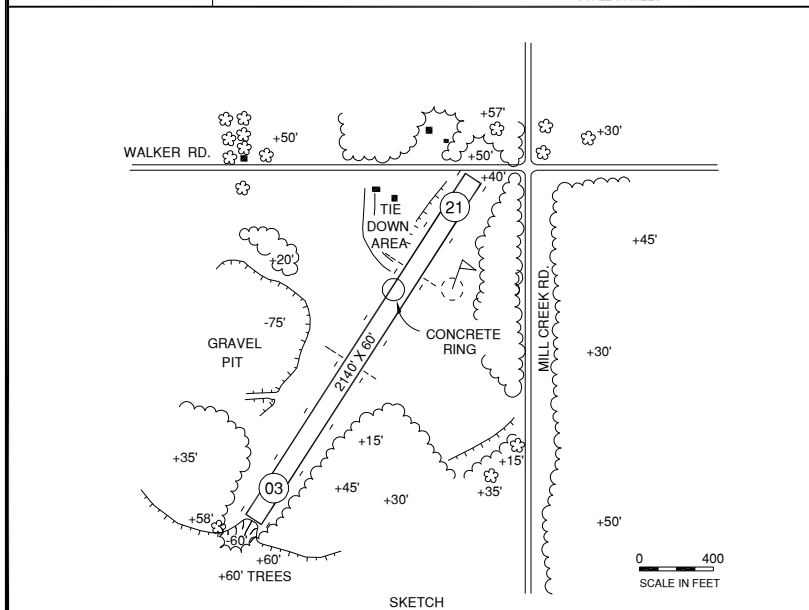
NAV AIDS: 110.6 (MOP) 357° 26.0 NM to fld.
FUEL: None
RPR: None
WX: None
SNW RMVL: Rwy 18/36 only
TRNSP: Clare Co Transit 989-539-1473
MEALS: At arpt
RON: Adj

- *LIRL lctd nstd 30' fm rwy edge.
- Rdo ctl acft & ultralights oper at arpt.
- Rwy 09/27 turf area adj to S side ocnl used as rwy by ultralights.
- Deer on & invof arpt.
- Camping / cooking permitted.
- Rwy 9/27 & 5/23 CLSD Nov - Mar & when snow covered.
- Rwy 27 +22' pline 300' dstc mkd w/ orange balls.

HARRISVILLE CITY (5Y0)



H



RWY LENGTH BEYOND DISPLACED THR

03/ 1140'
21/ 1540'

COORDINATES

44° 40.09'N
083° 18.29'W

License

Basic Utility

FM CITY: 1.0 mi NW

LGT: None

MGR: Terrence Boucher

PH: 989-724-7295

989-724-6666 (City Hall)

FBO: None

ATND: Unatnd

NAV AIDS: 108.8 (APN) 163° 27.0 NM to fld.

FUEL: None

RPR: None

WX: None

SNW RMVL: None

TRNSP: Bicycles avbl

MEALS: In town

RON: In town

- Admin bldg access—depress V, then simultaneous III-II, then I.
- Rwy soft in spring.
- Ocnl turkeys & deer on & invof arpt.

HARSENS ISLAND (Z92)

FREQ			578' ELEV
CTAF	122.9		
SELFRIDGE APP/DEP	119.6		
7-10		LOCATION	09898.5A 77-11

RWY 04/22 2225' X 100' (678m X 30m)		
SKETCH		

RWY LENGTH BEYOND DISPLACED THR
 04/ 1854'
 22/ 1995'

COORDINATES
 42° 35.37'N
 082° 34.54'W

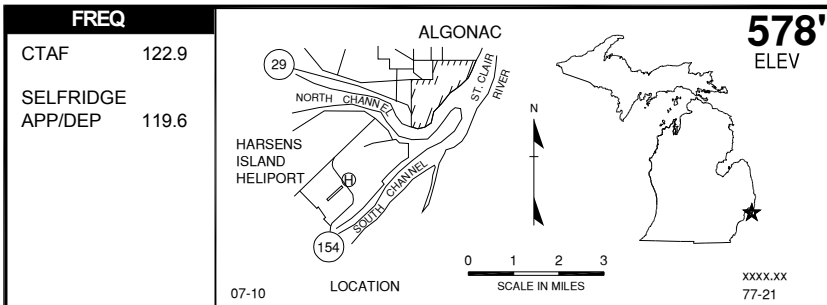
License
 Basic Utility

FM CITY: 2.1 mi SW (of Algonac)
LGT: None
MGR: Jan Zboril
PH: 810-748-3589 (Mgr Res)
 586-405-8593
FBO: None
ATND: Unatnd

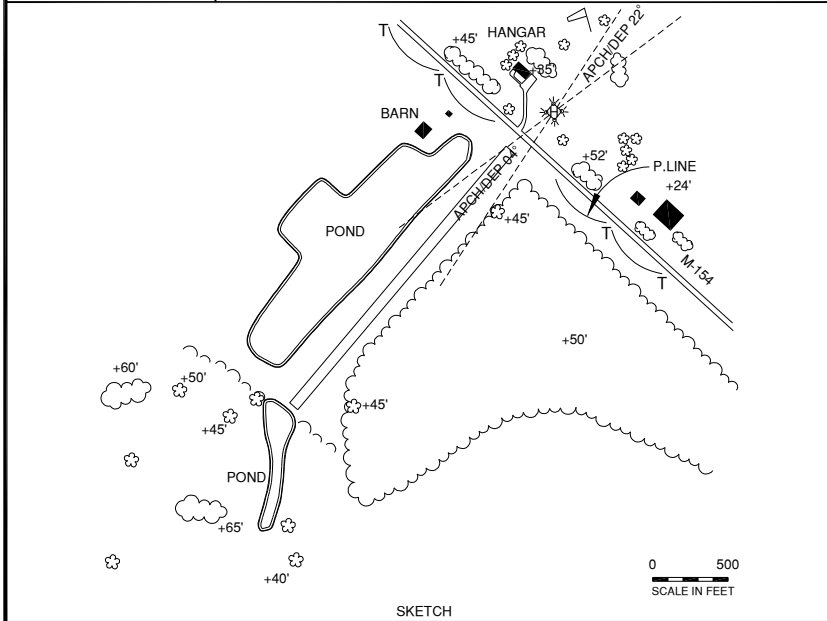
NAV AIDS: 113.8 (YQG) 034° 24.0 NM to fld.
FUEL: None
RPR: None
WX: None
SNW RMVL: No
TRNSP: By armgmt
MEALS: 1.0 mi SE
RON: None

- Avoid flt ovr State wildlife refuge area, S & W of arpt.
- Rwy rough terrain.
- Rwy soft in spring.

HARSENS ISLAND HELIPORT (HD6)



H



Landing Area
75' x 75'

FM CITY: 2.1 mi SW (of Algonac)
LGT: None
MGR: Dale Mehl
PH: 810-533-3534 (Mgr Res)
FBO: None
ATND: Unatnd

COORDINATES
42° 35.53 'N
082° 34.32 'W

License
Heliport

NAV AIDS: 113.8 (YQG) 034° 24.0 NM to fld.
FUEL: None
RPR: None
WX: None
SNW RMVL: None
TRNSP: None
MEALS: 1.0 mi SE
RON: None

- Site marked w/cones
- Announce intentions and monitor Harsens Island Airport traffic.

HART-SHELBY, OCEANA COUNTY (C04)

FREQ	
CTAF/U	122.7
ASOS*	122.7

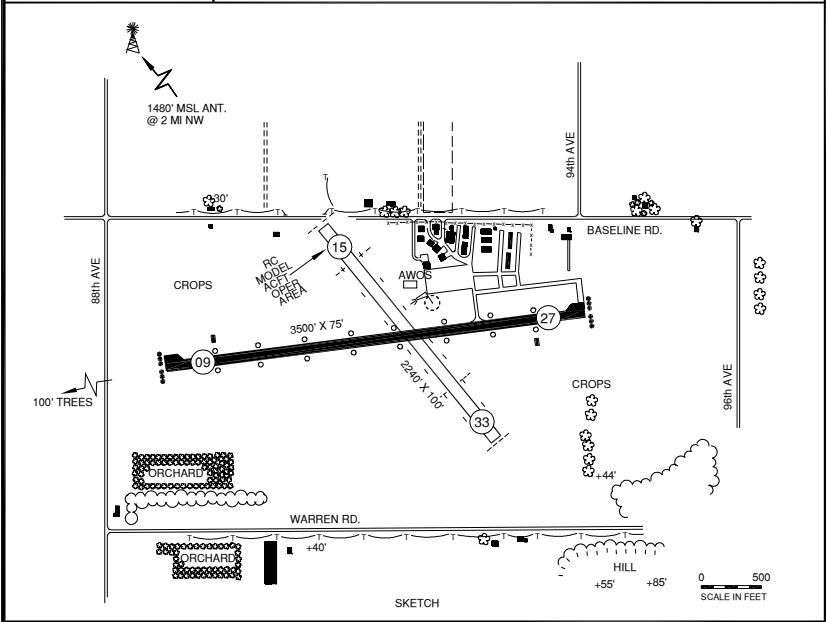
06-11 LOCATION

SCALE IN MILES

910'

ELEV

09901.A
64-01



RWY LENGTH BEYOND DISPLACED THR
 09/ — * 15/ 1881'
 27/ — * 33/ 1694'

COORDINATES
 43° 38.50'N
 086° 19.74'W

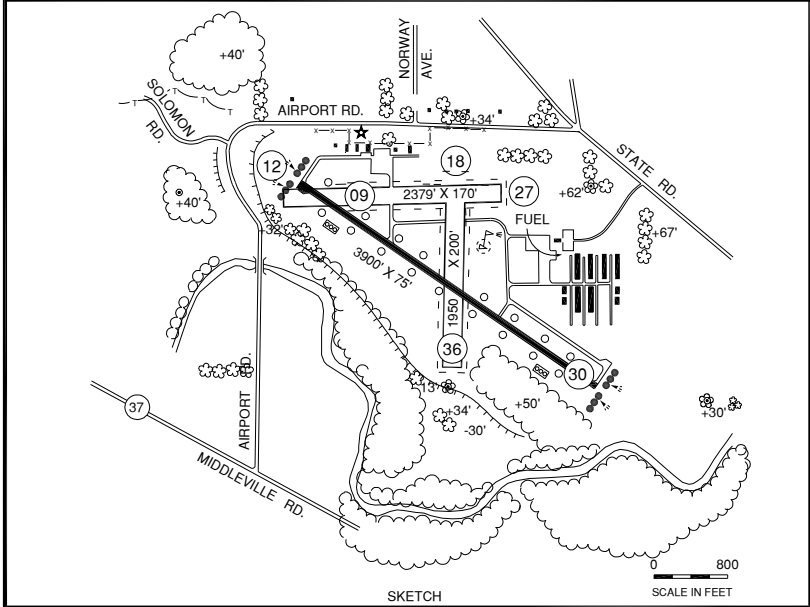
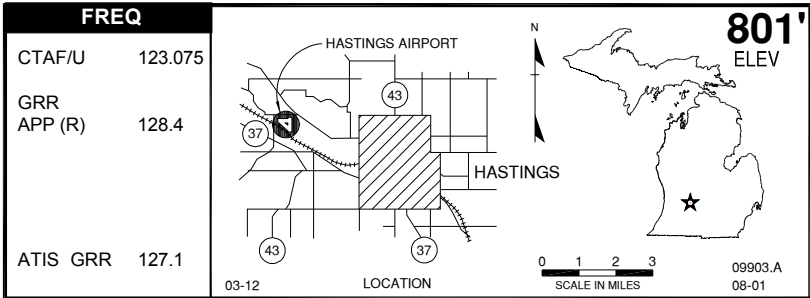
License:
General Utility

FM CITY: 4.2 mi SSE
LGT: MIRL, PAPI rwy 09/27 - STD PCL.
MGR: Curt Lohman
PH: 231-861-9910
 231-861-4272 (Mgr Res)
FBO: None
ATND: Ireg

NAV AIDS: 117.6 (HIC) 280° 27.0 NM to fld.
FUEL: 100LL, self serve
RPR: Major rprs by arrngmt**
WX: AWOS 231-861-7415
SNW RMVL: Ireg-vfy cond
TRNSP: CC by arrangement
MEALS: In town, 3.5 mi
RON: In town, 3.5 mi

- Rwy 15/33 clsd Dec-Mar & when snw covered; rough and sift when wet.
- *AWOS 122.7 clic mic 2x slowly.
- RC model acct opr on fld.
- Major rprs ** 231-861-2210 or 231-730-6644 (cell).
- Admin bldg access—depress V, then simultaneous III-II, then I.

HASTINGS AIRPORT (9D9)



RWY LENGTH BEYOND DISPLACED THR

09/ — * 12/ — * 18/ —
27/ 2005' * 30/ — * 36/ —

COORDINATES

42° 39.83'N
085° 20.77'W

License

General Utility

FM CITY: 3.0 mi W

LGT: ROTG BCN. MIRL, PAPI rwy 12, 30
REIL'S, Rwy 12/30—STD PCL CTAF.

MGR: Mark Noteboom

Mark Anderson, asst

PH: 269-945-6306

269-838-5874 (Mgr)

269-804-9588 (Asst)

FBO: T & J Aviation 616-690-1295

ATND: 0800-Dusk daily

NAV AIDS: IAP, 115.95 (GRR) 142° 10.0 NM
to fld, OR 109.0 (AZO) 021° 27.2 NM to fld

FUEL: Jet A, 100LL*

RPR: None

WX: None

SNW RMVL: 12/30 Only

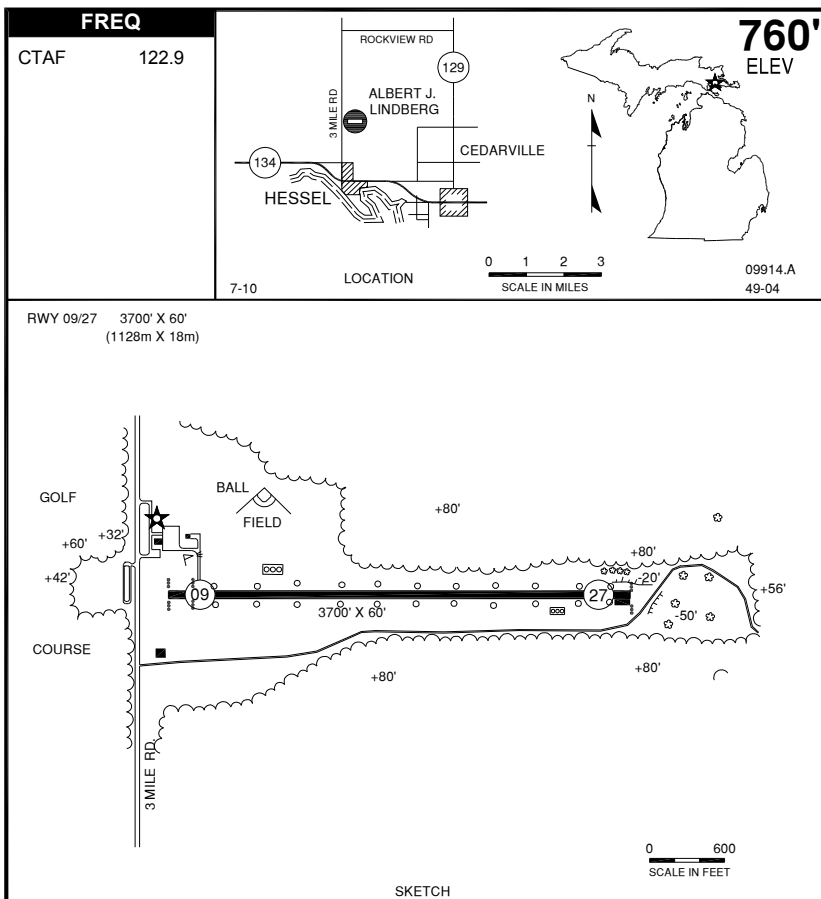
TRNSP: Cnty Transit 269-948-8098 M-F
0800-1600, cc by arrangement

MEALS: In town, 3.0 mi

RON: In town, 3.0 mi

- *24 hr major credit card self serve fuel.
- Admin bldg access - depress 1-2-3-5
- Birds & deer on & invof arpt.

HESEL, ALBERT J. LINDBERG (5Y1)



H

RWY LENGTH BEYOND DISPLACED THR
09/ 3500'
27/ —

COORDINATES
46° 02.15'N
084° 25.19'W

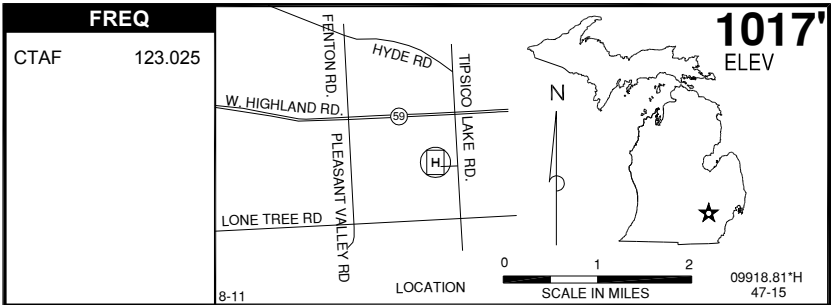
License
General Utility

FM CITY: 2.0 mi N
LGT: ROTG BCN, MIRL, PAPIs - STD PCL
CTAF
MGR: Allan Huff
Loren Dingman, Asst
PH: 906-484-3623 (Arpt/FBO)
906-484-2672 (Clark Twp)
FBO: Mackinac Avn, 906-484-3623
ATND: Unatnd

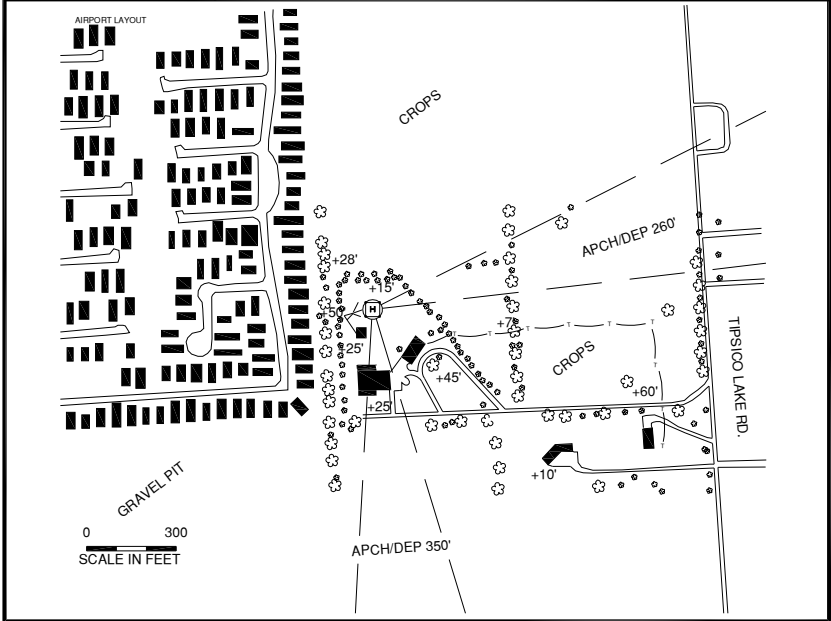
NAV AIDS: 111.8 (PLN) 029° 26.4 NM to fld.
FUEL: None
RPR: None
WX: None
SNW RMVL: Ireg, vfy cond
TRNSP: None
MEALS: In town, 2.0 mi (Sumr), 5.0 mi (Wint)
RON: In town, 2.0 mi

● Admin bldg access—depress V, III, II, I.

HIGHLAND, PONDEROSA HELIPORT (13D)



H



LANDING AREA
18'x18' (Concrete)

42° 37.75'N
083° 40.99'W

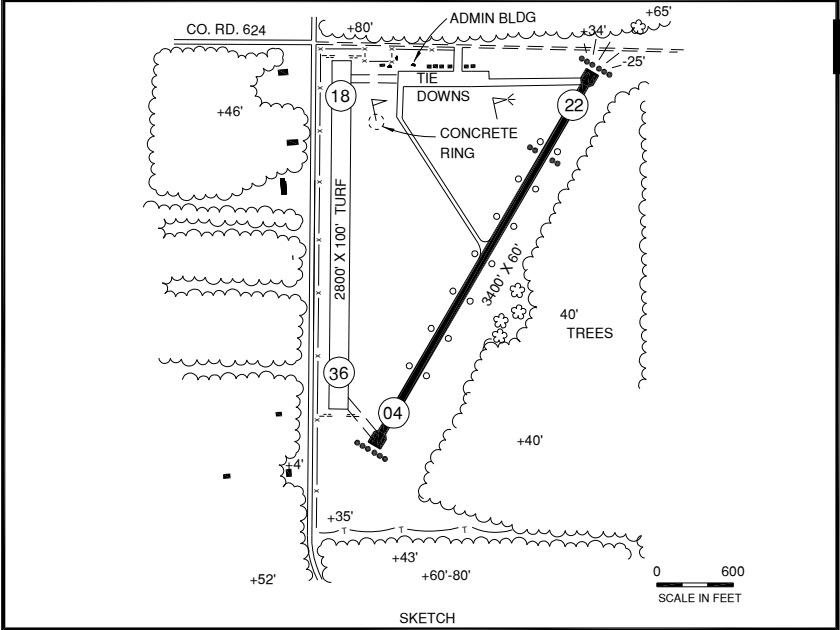
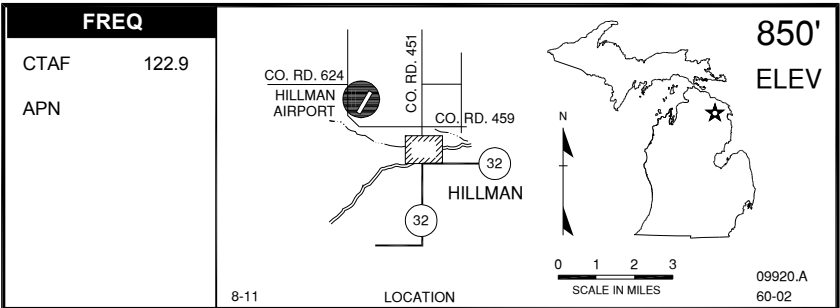
License
Heliport

FM CITY: 4.0 mi W
LGT: Perimeter, VASI (260° Apch) - PCL
CTAF 3X Dusk-Dawn
MGR: Bruce Douglass
PH: 248-887-3821
248-396-2543 (Cell)
FBO: None
ATND: Days ireg

NAV AIDS: 111.0 (PSI) 243° 7.8 NM to fld.
FUEL: None
RPR: None
WX: None
SNW RMVL: None
TRNSP: None
MEALS: None
RON: None

- Deer on & invof heliport.
- Hangar access - depress V, then simultaneous III - II, then I
- App/Dep 260° & 350°

HILLMAN (Y95)



RWY LENGTH BEYOND DISPLACED THR	COORDINATES	License Class
04/ — * 18/ 1400'	45° 04.98'N	Basic Utility
22/ 2640' * 36/ —	083° 56.04'W	

FM CITY: 2.0 mi NW
LGT: MIRL-STD PCL CTAF
MGR: Mark Mellingen
PH: 989-742-4131 (Mgr day)
 989-742-4790 (Mgr res)
 989-742-4751 (Village ofc)
FBO: None
ATND: Unatnd

NAV AIDS: 108.8 (APN) 277° 16.0 NM to fld.
FUEL: None
RPR: None
WX: None
SNW RMVL: Arprt second priority-confirm cond.
TRNSP: None
MEALS: In town, 3.0 mi
RON: In town, 3.0 mi

- Admin bldg access: V, then III, II simultaneous, then I
- Rwy 18-36 & turf txys rough & uneven.

HILLSDALE MUNICIPAL (JYM)

FREQ	
AWOS	121.025
CTAF/U	122.8
TOLEDO	
APP/DEP (R)	134.35

HILLSDALE
STATE RD.
HILLSDALE MUNICIPAL AIRPORT
99

10-11 LOCATION

1184'
ELEV

0 1/2 1 2
SCALE IN MILES

09923.1A
30-04

MILNES RD.

ENTRANCE RD.

LAKE PLEASANT RD.

STATE RD.

5000' X 100'

AWOS

CROPS CULTIVATED

10 28

0 600
SCALE IN FEET

SKETCH

RWY LENGTH BEYOND DISPLACED THR

10/ —

28/ —

COORDINATES

41° 55.28'N

084° 35.20'W

License

General Utility

FM CITY: 3.0 mi E

LGT: ROTG BCN. HIRL, REIL, PAPI rwy
10/28 - CTAF

PAPI RY 10/28 - CTAF.

MGR: James C. Scheibner

PH: 517-437-4755
517-849-2108

FBO: Hillsdale Aero 517-437-4755

ATND: Nov-Mar 0800-1800
Apr-Oct 0800-2100
Unatnd Thanksgiving, Christmas.

NAV AIDS: IAP, 111.2 (LFD) 142° 11.6 NM to fld.

FUEL: 100LL, JET A

RPR: Major A&P

WX: AWOS 517-437-5638,
WX briefing system

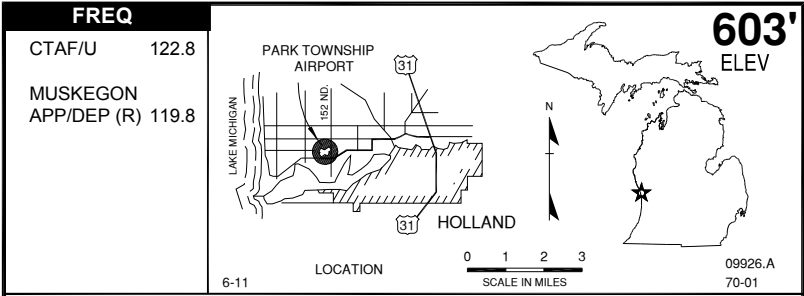
SNW RMVL: Yes

TRNSP: CC (by prior arngmt), Rntl car (in town)

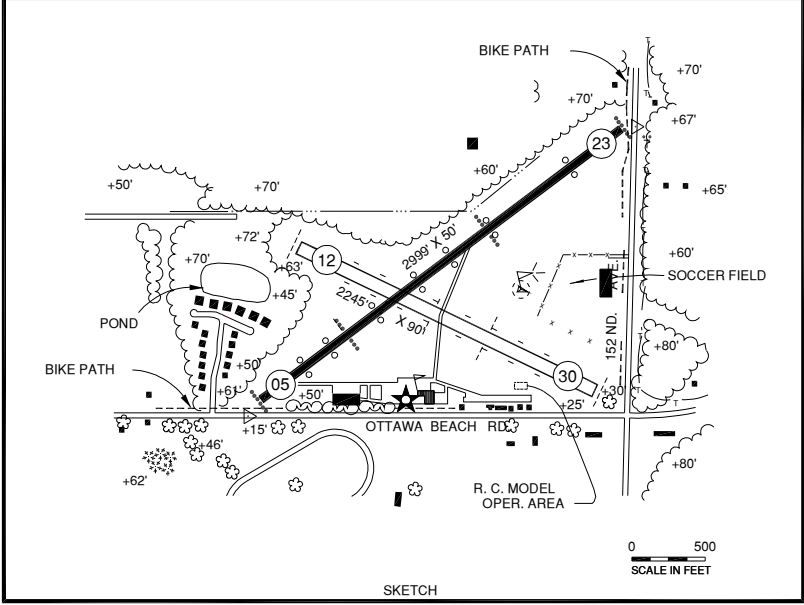
MEALS: In town, 3.0 mi

RON: In town, 4.0 mi

HOLLAND, PARK TOWNSHIP (HLM)



H



RWY LENGTH BEYOND DISPLACED THR

05/ 2274' * 12/ 1226'
 23/ 1857' * 30/ 1425'

COORDINATES

42° 47.76'N
 086° 09.72'W

License
 Basic Utility

FM CITY: 3.0 mi NW

LGT: ROTG BCN. MIRL* Rwy 05/23 DUSK-0100, INTSTY CTL—KEY MIKE 5X CTAF FOR 100%.

MGR: Brian Fredrick

PH: 616-399-9333

616-566-7009 (Mgr Res)

FBO: None

ATND: Unatnd

NAV AIDS: 112.1 (PMM) 353° 20.0 NM to fld,

FUEL: 100LL

RPR: None

WX: None

SNW RMVL: Rwy 05/23 only

TRNSP: Taxi, bikes avbl, CC

MEALS: 0.25 mi

RON: 7.0 mi, in town

- Rwy 12/30 CLSD Nov - Mar & when snow covered.
- * MIRL lctd nstd 24' FM rwy edge.
- Noise abatement procedures: No DEP turns before reaching 1200' MSL.
- Admin bldg access—depress V, then simultaneous III-II, then I.
- TPA 1000
- Deer & birds on & invof arpt

HOLLAND, WEST MI REG'L (BIV)

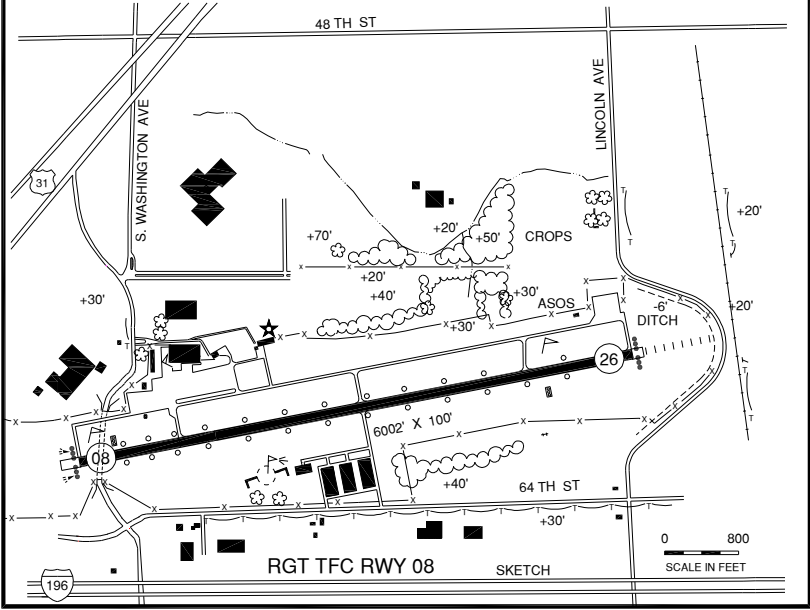
FREQ	
ASOS	119.025
CTAF/U	123.05
MUSKEGON	
APP/DEP (R)	119.8
MKG CLNC DEL	
RCO	123.95

12-11

09925.A
03-07

698'
ELEV

H



RWY LENGTH BEYOND DISPLACED THR
 08/ —
 26/ —

COORDINATES
 42° 44.57'N
 086° 06.47'W

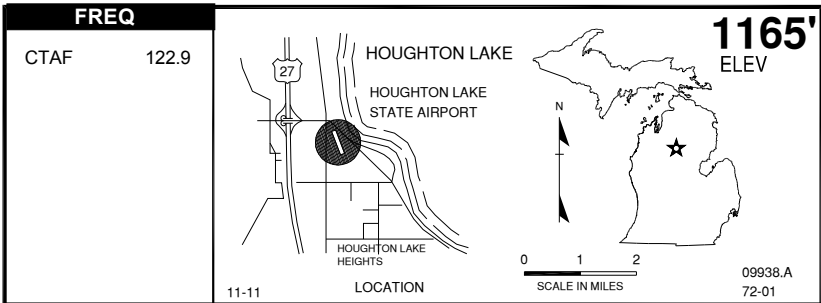
License
 General Utility

FM CITY: 2.0 mi S
LGT: ROTG BCN, HIRL (10% INTSTY)
 DUSK-DAWN, MALS. INTSTY CTL, PAPI
 & REIL'S-STD PCL CTAF.
MGR: Ron Ludema
 Mick Osborne, Asst
PH: 616-392-7831
 800-748-0515
FBO: Tulip City Air Svc 616-392-7831
ATND: Mon-Fri 0600-2200,
 Sat-Sun 0700 - 2100

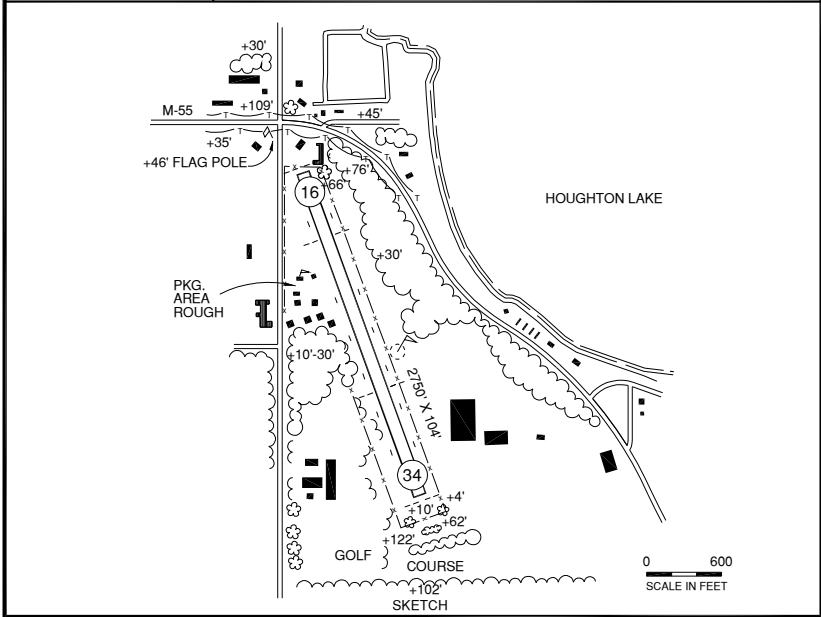
NAV AIDS: IAP, 112.1 (PMM) 360° 16.6 NM to
 fld, ILS.
FUEL: 100LL, JET A
RPR: Major A&P
WX: ASOS 616-394-0190,
 WX briefing system
SNW RMVL: Yes
TRNSP: Rntl car by argmt, taxi 616-392-6270
MEALS: In town, 0.75 mi
RON: In town, 1.5 mi CC

- Rgt tfc Rwy 08.
- Ldg fee all acct 3000# and above. Waived w/min fuel purchase.

HOUGHTON HEIGHTS, LAKE STATE (5Y2)



H



RWY LENGTH BEYOND DISPLACED THR

16/ 2200'
34/ 1850'

COORDINATES

44° 19.75'N
084° 47.50'W

License

Basic Utility

FM CITY: 1.0 mi W

LGT: None

MGR: Chris Ambrose

PH: 616-540-1324 (Mgr cell)
989-422-7947 (Mgr res)
989-422-4116 (Twp ofc)

FBO: None

ATND: Ireg

NAV AIDS: 111.6 (HTL) 249° 6.0 NM to fld.

FUEL: None

RPR: None

WX: None

SNW RMVL: Ireg, cfm cond w/ Mgr

TRNSP: Mini- Bus weekdays only, Rntl car by prior arngmt.

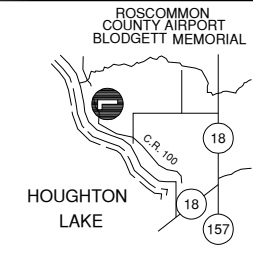
MEALS: Adj, town

RON: Adj

- Rwy 16 +35' p-line, 315' fm thld.
- Admin bldg access—depress V, then simultaneous III-II, then I.

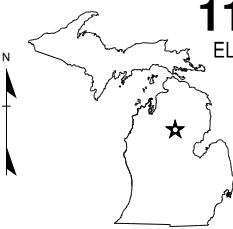
HOUGHTON LAKE, ROSCOMMON CO-BLODGETT MEM (HTL)

FREQ		
ASOS	111.6	
CTAF/U	122.8*	
MPLS CTR	132.9	
Y31 RCO	122.35	



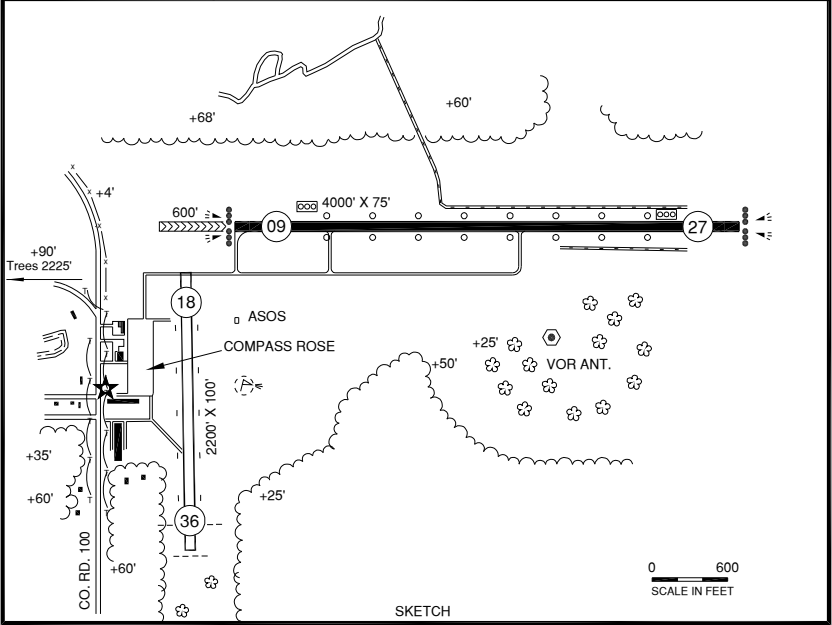
10-11 LOCATION

1150'
ELEV



0 1 2 3
SCALE IN MILES

09937_A
72-04



RWY LENGTH BEYOND DISPLACED THR
 09/ — * 18/ —
 27/ — * 36/ 2000'

COORDINATES
 44° 21.59'N
 084° 40.31'W

License
General Utility

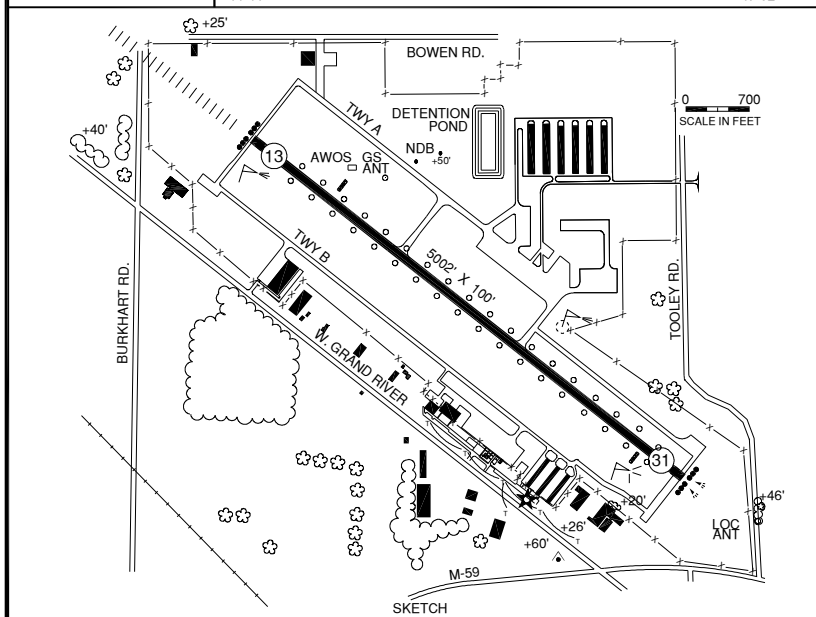
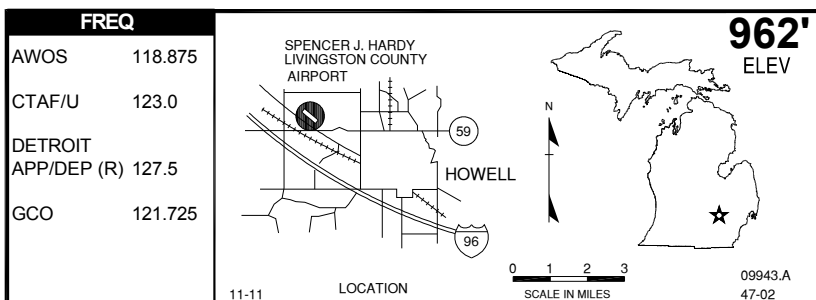
FM CITY: 5 MI NE
LGT: ROTG BCN. ACTV HIRL, REIL, PAPI-STD PCL CTAF.
MGR: Eric Jaroch
PH: 989-366-7660
 989-390-2398 (Aft hr, Mgr Cell)
 989-213-6920 (Asst cell)
FBO: Cornerstone Acft Maintenance
 989-366-4503
ATND: 0800-1700
 Unatnd Thanksgiving, Christmas.

RDO NAV AIDS: IAP, 111.6 (HTL) AT FLD.
FUEL*:** 100LL, JET A
RPR: Major A&P
WX: ASOS 989-366-4825, internet access
SNW RMVL: Rwy 09/27 only**
TRNSP: "Rosco" Mini - Bus weekdays
 0600-1800; cc
MEALS: Adj, in town 5.0 MI

- RON:** In town, 4.0 MI
- 2203' MSL (883' AGL) TWR 4.2 NM SW of arpt.
 - *Rdo call "Houghton Lake Roscommon Co".
 - **Rwy 18/36 CLSD when snow covered excp for ski equip acft.
 - Deer & birds on & invof arpt .
 - ***24 hr self serve, major credit cards.
 - Admin bldg access—depress V, then simultaneous III-II, then I.

H

HOWELL, LIVINGSTON COUNTY - (OZW)



H

RWY LENGTH BEYOND DISPLACED THR

13/ —
31/ —

COORDINATES

42° 37.77'N
083° 58.93'W

License
General Utility

FM CITY: 3.0 mi NW

LGT: ROTG BCN. PAPI actvt PCL. HIRL (low intsty) DUSK-2100. Incr intsty & actvt aft 2200 —STD PCL CTAF.

REIL 31 & MALSR 13 actvt PCL CTAF.

MGR: Mark D. Johnson

PH: 517-546-6675

517-548-4945 (Aft hrs)

ATND: Mon-Fri 0700-1700

Sat-Sun 0800-1200

FBO: Air Svc Enterprise 517-546-7379, Construction Helicopters Inc. 800-521-5130, County Avn Svc 517-548-1565, Livingston Co Arpt 517-546-6675, Crosswinds Avn. 517-552-1101, Preferred Avionincs 800-736-6143, The Company Plane 517-552-9100.

● TPA 2001' MSL (1039' AGL).

● Admin bldg access—depress V, then simultaneous III-II, then I.

● Deer on & invof arpt.

● *For fuel afr hrs 517-548-4945 or 517-861-1856 (cell).

NAV AIDS: IAP, 114.3 (SVM) 311° 21.8 NM to fld, ILS 108.55, NDB (OZW) 243 KHz at fld.

FUEL: 100LL 24 hr self svc, JET A*

RPR: Major A&P

WX: AWOS 517-546-4450, WSI

SNW RMVL: Yes

TRNSP: Taxi, Rntl car

MEALS: 0.25 mi

RON: In town

HOWELL, RAETHER (4Y1)

FREQ	CTAF 122.9 DETROIT APP/DEP (R) 127.5		982' ELEV
07-10			09943.1A 47-12

H

RWY 17/35 2206' X 60'
(661m X 18m)

SKETCH

RWY LENGTH BEYOND DISPLACED THR
 17/ 1666'
 35/ 1653'

COORDINATES
 42° 33.91'N
 083° 51.38'W

License
 Basic Utility

FM CITY: 6.0 mi SE
LGT: None
MGR: Rodney F. Raether
PH: 517-546-4498 (Mgr Res)
FBO: None
ATND: Ireg 24 hr (Owner resides at arpt)

NAV AIDS: 114.3 (SVM) 310° 16.5 NM to fld.
FUEL: None
RPR: None
WX: None
SNW RMVL: None
TRNSP: None
MEALS: 6.0 mi
RON: 6.0 mi

- Deer on & invof arpt.
- Heavy equip adj to W side of rwy.
- Ultralight activity on and info arpt.