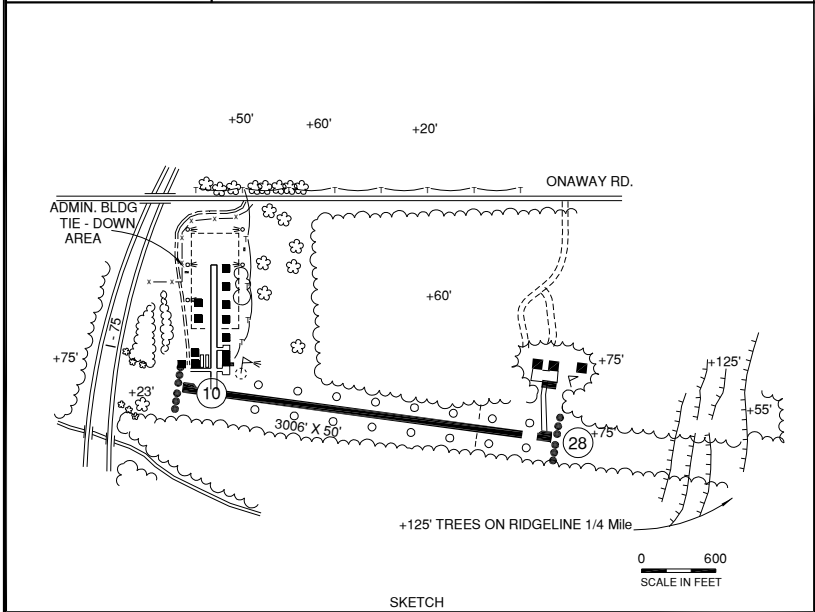
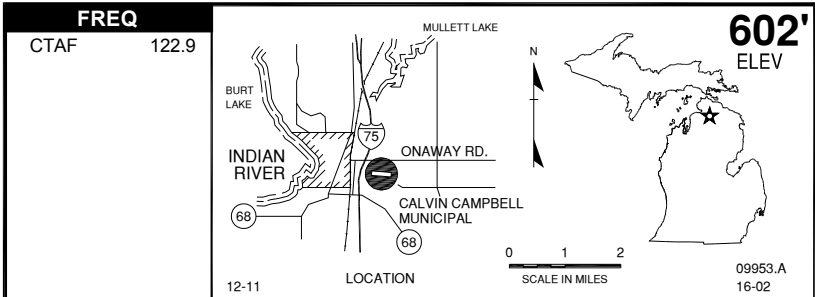


INDIAN RIVER, CALVIN CAMPBELL (Y65)



RWY LENGTH BEYOND DISPLACED THR

10/ —
28/ 2406'

COORDINATES

45° 24.50'N
084° 36.00'W

License Class
Basic Utility

FM CITY: 1.0 mi E

LGT: LIRL 122.9 5X PCL CTAF.

MGR: Norman F. Pratt
Christian Kindsvatter, Asst

PH: 231-373-2070 (Mgr cell)
517-202-9926 (Asst cell)

FBO: None

ATND: Intmt - mgr lives adj

NAV AIDS: 111.8 (PLN) 175° 13.6 NM to fld.

FUEL: Yes*

RPR: None

WX: None

SNW RMVL: Intmt-vfy cond

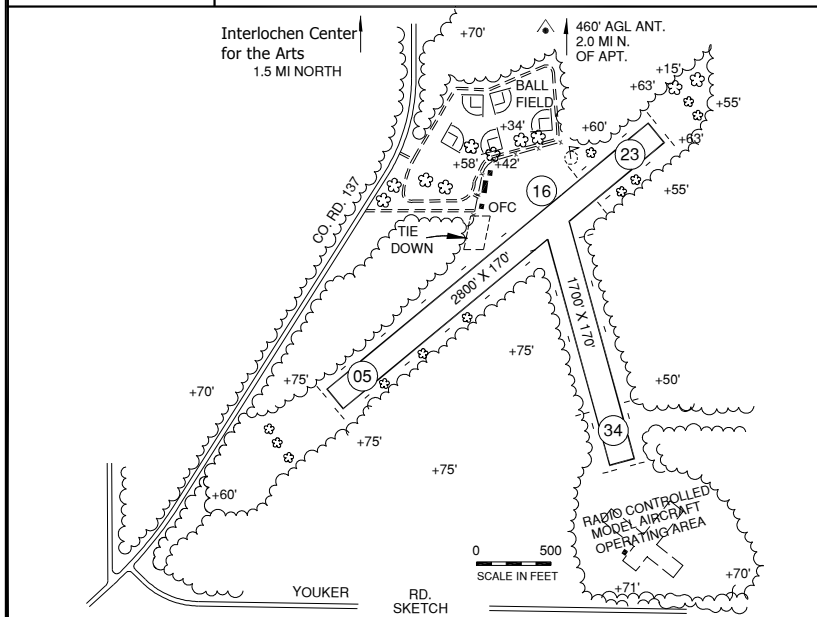
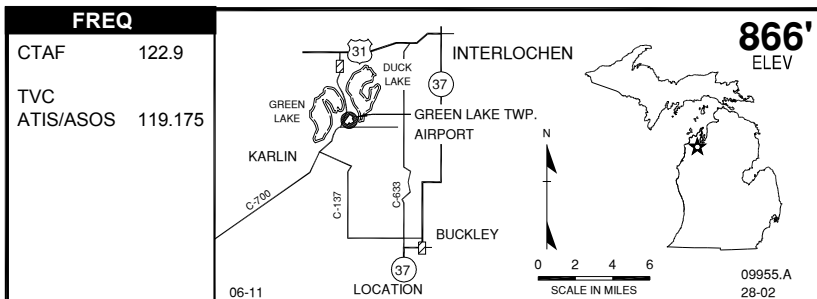
TRNSP: By arngmt w/ arpt Mgr

MEALS: In town, 0.75 mi

RON: In town, 0.75 mi

- +125' trees and ridge line in E apch to Rwy 28.
- Deer & birds on & invof arpt.
- Admin bldg access—depress V, then simultaneous III-II, then I.
- Camping / cooking permitted.
- *Fuel by prior arrangement w/mgr.

INTERLOCHEN, GREEN LAKE TWP (Y88)



RWY LENGTH BEYOND DISPLACED THR

05/ — * 16/ 1500'
23/ 2200' * 34/ 1320'

COORDINATES

44° 36.34'N
085° 45.40'W

License
Basic Utility

FM CITY: 3 S

LGT: None

MGR: Jim Anderson

PH: 231-947-4598

FBO: None

ATND: Unatnd CLSD Nov- Mar

NAV AIDS: 114.6 (TVC) 246° 9.0 NM to fld.

FUEL: None

RPR: None

WX: None

SNW RMVL: No

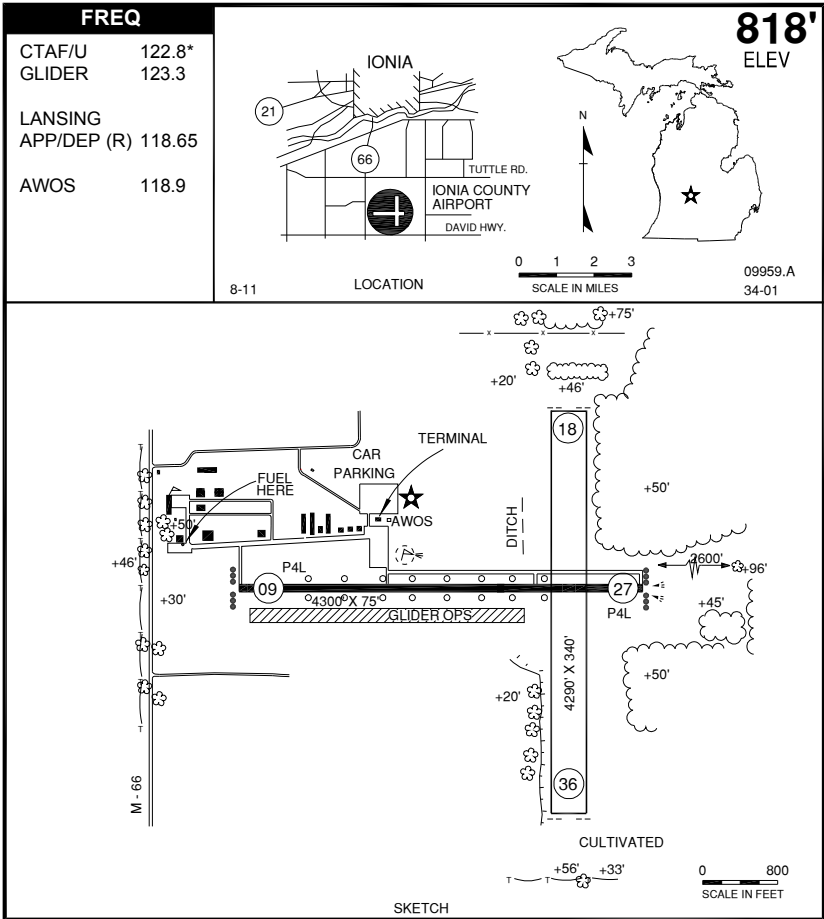
TRNSP: By arngmt w/ Center for the Arts
231-276-7200

MEALS: In town, 2.0 mi

RON: In town, 3.0 mi

- Interlochen Center for the Arts 1.5 mi N; flt avoidance & noise abatement procedures in vcnty.
- Athletic flds @ N. end of Rwy 16/34-- DO NOT USE rwy when in use.
- Camping / cooking permitted on arpt. Also state park 1 mile north.
- 460 ft antenna 2.0 N of arpt.
- Admin bldg access—depress V, then simultaneous III-II, then I.
- Paved bike lane to town.
- RC model acft oper S of rwy 34 end.

IONIA COUNTY (Y70)



RWY LENGTH BEYOND DISPLACED THR

09/ — * 18/ —
27/ — * 36/ —

COORDINATES

42° 56.28'N
085° 03.63'W

License
General Utility

FM CITY: 3.0 mi S

LGT: ROTG BCN, MIRL, PAPI, REIL wry
27— STD PCL CTAF

MGR: Anthony Smit
Donald Ransom, Asst

PH: 616-527-9070
616-902-2280 (Cell)

FBO: Benz Avn 800-527-9070

ATND: 0900-1700, sumr mos extd hrs;
clsd major holidays.

NAV AIDS: IAP, 110.8 (LAN) 315° 20.8 NM to fld.

FUEL: 100LL, Jet A
RPR: MAJOR A&P

WX: Awos 616-523-1852, internet access

SNW RMVL: Rwy 09/27 only

TRNSP: None

MEALS: 0.25 mi N

RON: In town

- Extensive glider activity; Gliders right traffic 09 & 18.
- *Glider ops S of rwy 9/27 use 123.3 in practice area, 122.8 in traffic pattern.
- Rwy 18/36 CLSD Nov 15 - Apr 15 & when snow covered. Acft parked adj to rwy 18/36 & 9/27.
- Admin bldg access—depress V, then simultaneous III-II, then I.
- Deer on & invof arpt.
- Acft parked adj to rwy during glider ops
- Ldg fee for comc acft \$30 SE/75 multi.
- Trees obstruct view between rwy 27 & 18 ends.

IRON MOUNTAIN, FORD (IMT)

FREQ	
ASOS	119.025
CTAF/U (UNICOM MONTR PART TIME)	122.8
MINNEAPOLIS CNTR	121.25

02-08 LOCATION

1182'
ELEV

0 1 2 3
SCALE IN MILES

09962.A
22-01

RWY 01/19	6500' X 150' (1981m X 46m)
RWY 13/31	3812' X 75' (1161m X 23m)

0 1200
SCALE IN FEET

RWY LENGTH BEYOND DISPLACED THR

01/ — * 13/ —
19/ — * 31/ —

COORDINATES

45° 49.10'N
088° 06.87'W

License:
Air Carrier

FM CITY: 3.0 mi W

LGT: ROTG BCN. HIRL, MALSR, REIL,
VASI, RWY 01/19; MIRL, REIL, VASI,
rwy 13/31—STD PCL CTAF.

MGR: Tim Howen

PH: 906-774-4830 (Mgr day ph)
906-396-8877 (Cell)

FBO: Kubick Avn 906-779-5500,
906-396-4572 (Aft hr)
Superior Avn 906-774-0400

ATND: 0500-2100

NAV AIDS: IAP, 111.2 (IMT) at fld, ILS.

FUEL: 100, JET A

RPR: Major A&P

WX: ASOS 906-774-1999,
WX briefing system

SNW RMVL: Yes

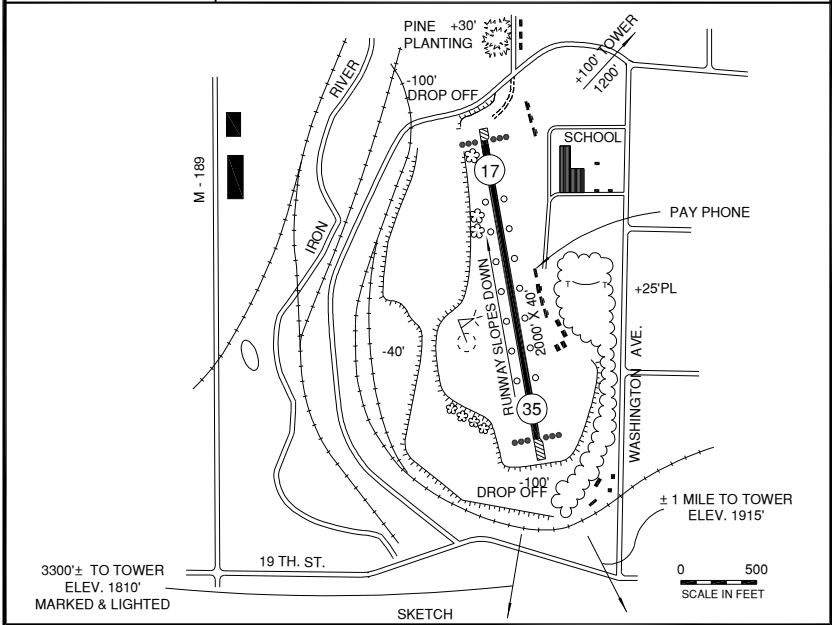
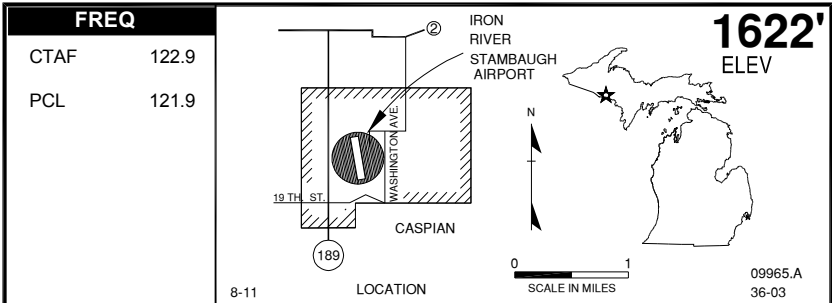
TRNSP: Taxi, Rntl car (at arpt)

MEALS: Adj (fm 1100 hr), in town

RON: In town, 5.0 mi

- Class E airspace M-F 0700-2300, Sat 1000-2000, Sun 1000-2300, other times class G.
- TPA 1982' MSL (800 AGL); jet & turboprop over 12,500 lbs TPA 2682' MSL (1500' AGL)
- Non-coml lndg fee.
- No snw removal or braking action reports from 2100-0500.
- Wildlife on & invof arpt.

IRON RIVER, STAMBAUGH (Y73)



RWY LENGTH BEYOND DISPLACED THR

17/ —
35/ —

COORDINATES

46° 04.73'N
088° 38.13'W

License
Basic Utility

FM CITY: 0.2 mi W

LGT: LIRL— key mike 3X 121.9.

MGR: Krist Atanasoff

PH: 906-265-6144

906-265-3223 (City Police)

906-265-9147 (Unatnd pay ph)

FBO: None

ATND: Unatnd

NAV AIDS: 111.2 (IMT) 308° 26.0 NM to fld.

FUEL: None

RPR: None

WX: None

SNW RMVL: Yes

TRNSP: None

MEALS: In town 0.5 mi

RON: In town 0.5 mi

- Caution 100' drop-off each rwy end, rwys slopes downward fm S to N.
- Deer on & invof rwy.
- Rwy 17/35 has nstd mkg does not start at pvmt edge.
- Nstd lgts 26 ft fm pvmt edge.
- Rwy 17/35 numerous cracks

IRONWOOD, GOGEBIC-IRON CO (IWD)

FREQ	
AWOS	125.175
CTAF/U	122.8
RCO	122.3
MINNEAPOLIS CNTR	133.55

10-09 LOCATION

1230'
ELEV

0 1 2
SCALE IN MILES

09968.A
27-05

RWY 09/27 6501' X 150'
(1981m X 46m)

SKETCH

0 1000
SCALE IN FEET

RWY LENGTH BEYOND DISPLACED THR

09/ —
27/ —

COORDINATES

46° 31.65'N
090° 07.88'W

License
Air Carrier

FM CITY: 7.0 MI NE

LGT: ROTG BCN. HIRL, MALSR, VASI,
REIL-STD PCL CTAF.

MGR: Duane DuRay
Richard Holm, Asst

PH: 906-932-3121
906-364-3262 (Cell)

FBO: Gogebic Iron Co Arpt (Co Oper)
906-932-3121

ATND: Mon-Fri 0400-2200
Sat - Sun 0800 -2000

NAV AIDS: IAP, 108.8 (IWD) at fld, ILS.

FUEL: 100LL, JET A

RPR: None

WX: WX briefing system,
AWOS 906-932-4039, HIWAS

SNW RMVL: Yes

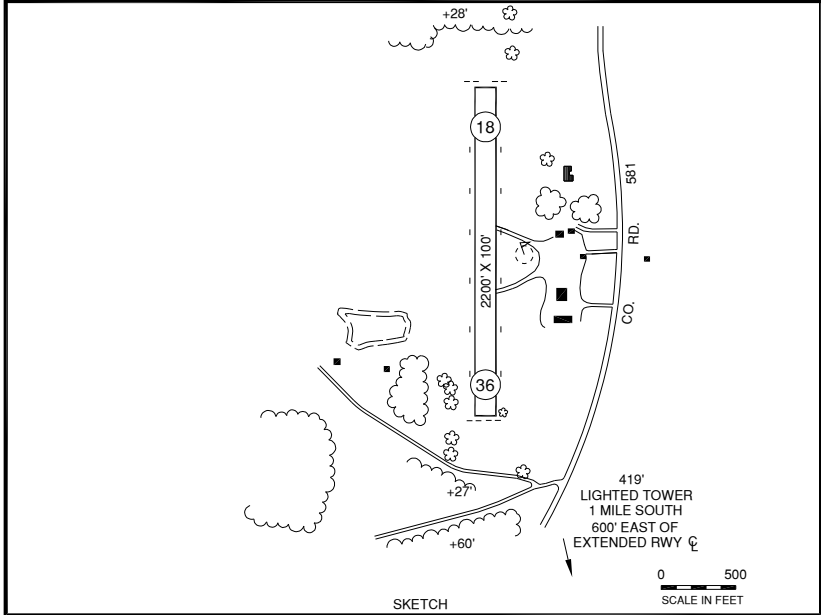
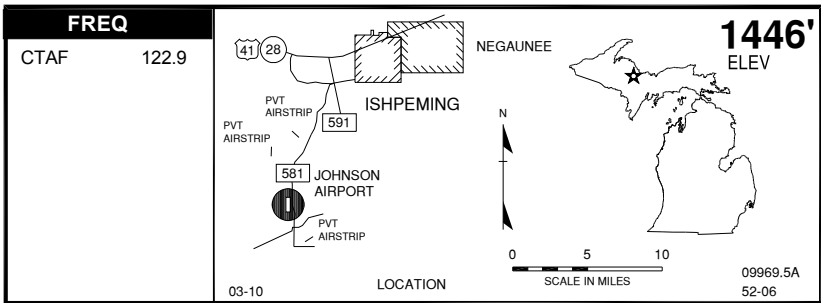
TRNSP: Taxi, Rntl car (at arpt), CC

MEALS: In town, 6 mi

RON: In town, 6 mi

- Lndg fee, waived w/ fuel purchase.
- Wildlife invof arpt.
- Arpt signs maybe snow covered wint mos.
- PAEW during snow removal.
- Rwy conditions not monitored Mon - Fri 2200 - 0400 & Sat - Sun 2000 - 0800.

ISHPEMING, E. F. JOHNSON (M61)



RWY LENGTH BEYOND DISPLACED THR

18/ —
36/ —

COORDINATES

46° 20.71'N
087° 47.31'W

License
Basic Utility

FM CITY: 12.0 SW

LGT: None

MGR: Roger A. Pietro

PH: 906-486-9074
906-486-9046 (Unatnd)

FBO: None

ATND: Unatnd; Arpt CLSD Dec - Apr
and when snw coverd.

NAV AIDS: 117.1 (SAW) 270° 17 NM to fld.

FUEL: None

RPR: None

WX: None

SNW RMVL: None

TRNSP: None

MEALS: In town, 12.0 mi

RON: Cabins 1.0 mi S

● Tie down fee.

● 419' AGL lgt'd twr 1 mi S of arpt & 600' E of extended centerline,

● Rwy 18/36 rough with sandy areas.