
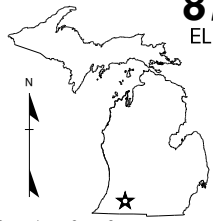
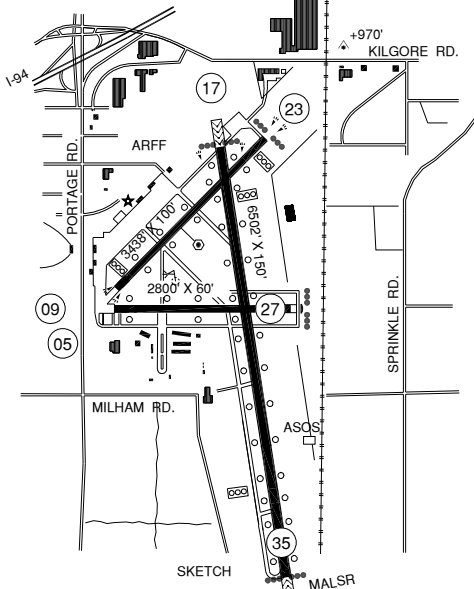


# KALAMAZOO/BATTLE CREEK INT'L (AZO)

FREQ			<b>874'</b> ELEV
ATIS	127.25		
AZO APP/DEP (R) (175°-353°)	121.2		
(354°-174°)	119.2	<p>12-11</p> <p>LOCATION</p>	<p>09986.A 39-02</p>
*TWR/CTAF	118.3		
GND	121.9		
CLNC	121.75		
UNICOM	122.95		




SKETCH

## AZO

### Taxiway

next pg **K**



SCALE IN FEET

**RWY LENGTH BEYOND DISPLACED THR**

05/ — \* 09/ — \* 17/ —  
23/ — \* 27/ — \* 35/ —

**COORDINATES**

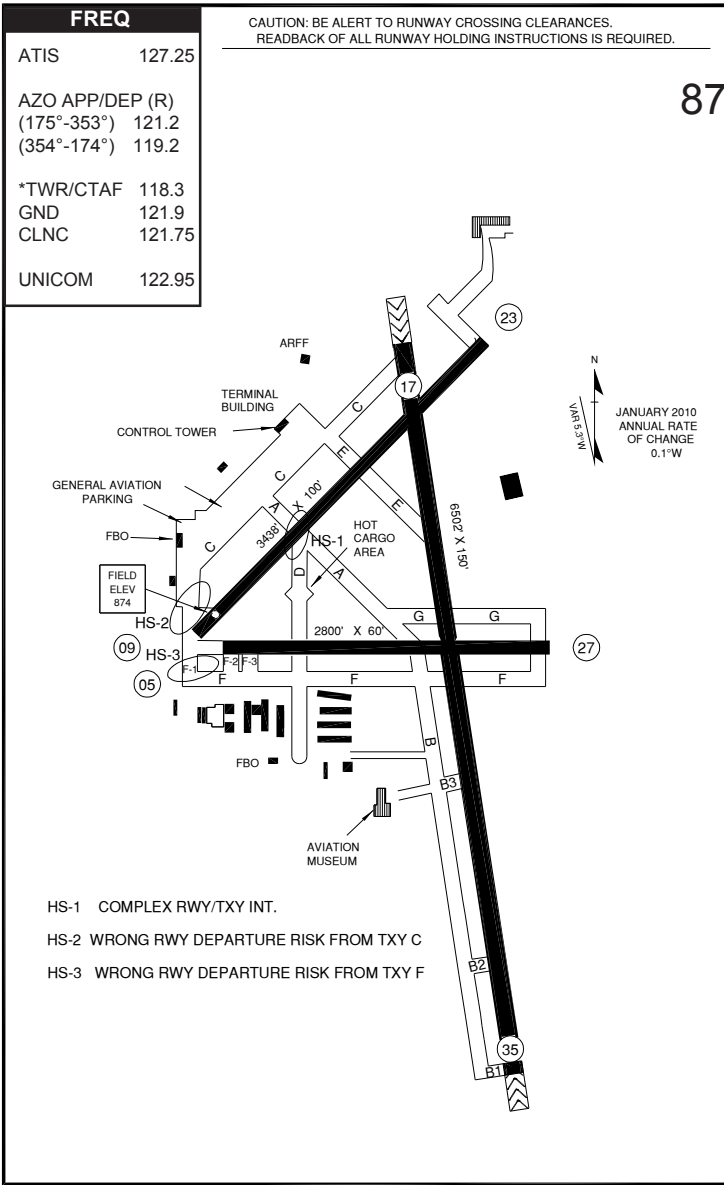
42° 14.06'N  
085° 33.09'W

**License**  
Air Carrier

- FM CITY:** 3.0 mi SE
- LGT:** ROTG BCN, HIRL, MIRL, MALSAR, REIL, PAPI-ATCT CTL. AFT TWR CLSD\* rwy 17/35 (preset 10% intsty) intsty ctl, REIL, MALSAR & MIRL, PAPI rwy 05/23, 09/27-STD PCL CTAF.
- MGR:** Clifton E Moshoginis
- PH:** 269-388-3668
- FBO:** Duncan Aviation 269-343-2548, Kalamazoo Aircraft 269-381-0790
- ATND:** 24 hrs
- FAA Class "D" Airspace durg \*twr opns 0600-2300, otr times Class "G".
  - After TWR hrs, CHI Apch/Dep monitors 121.2 for Clnc Del.
  - Noise curfew 2300-0630 (LCL) 75,000# WT limit, under 75,000# must meet far 36 stage II.
  - Customs Indg rights aprt call 269-965-3349.
  - Parking fee.
  - No GA pkg on air carrier ramp.
  - Migratory water fowl roosting area 5500' S of apch end rwy 35. Birds on & invof aprt.
  - TPA 1674' MSL (800' AGL).

- NAV AIDS:** IAP, 109.0 (AZO) at fld, NDB (AZ) 371 KHz 354° 6.3 NM to fld, ILS.
- FUEL:** 100LL, JET A
- RPR:** Major A&P
- WX:** LAWRS, ASOS 269-384-5729
- SNW RMVL:** Yes
- TRNSP:** Taxi, Rntl car (at aprt)
- MEALS:** At aprt / 0.5 MI
- RON:** At aprt / 0.5 MI, CC

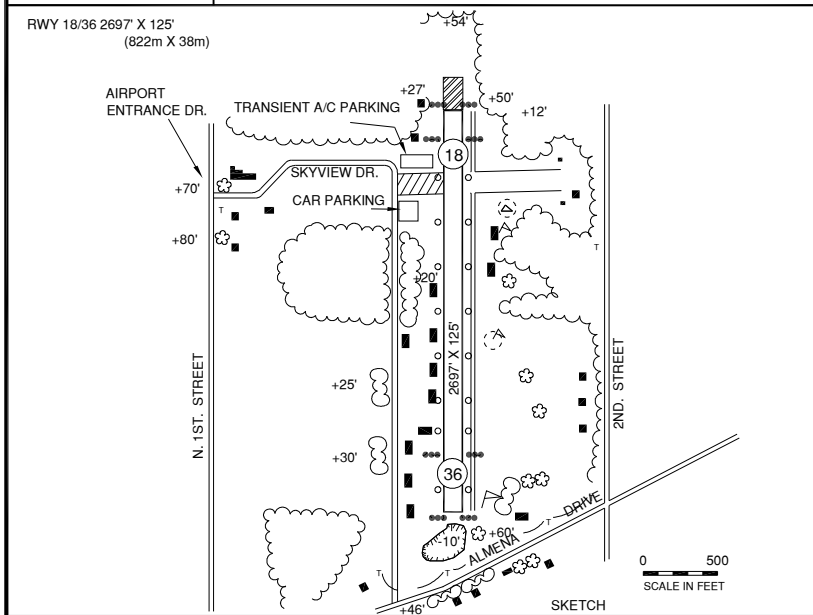
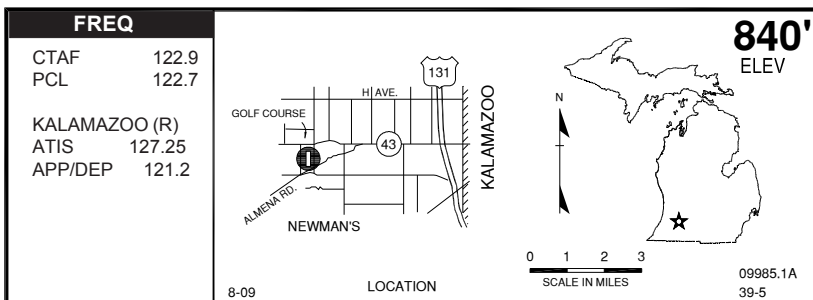
# KALAMAZOO/BATTLE CREEK INT'L TAXIWAY



## Runway Incursion Hot Spots

- HS 1 Complex Rwy/Txy intersection .
- HS 2 Wrong rwy deputation risk from Txy C.
- HS 3 Wrong rwy deputation risk from Txy F.

# KALAMAZOO, NEWMAN'S (4N0)



**K**

## RWY LENGTH BEYOND DISPLACED THR

18/ 2506'  
36/ 2312'

## COORDINATES

42° 17.34'N  
085° 44.45'W

License  
Basic Utility

**FM CITY:** 7.0 mi W

**LGT:** LIRL—key mike 122.7, 5X on, 3X off.

**MGR:** Daniel Wilkinson  
Richard Kroll (Asst)

**PH:** 269-372-1800 (Mgr day)  
269-352-8762 (Asst mgr)  
269-375-8486 (Mgr res)

**FBO:** None

**ATND:** Ireg (Mgr resides at arpt)

**NAV AIDS:** 109.0 (AZO) 288° 9.0 NM to fld.

**FUEL:** None

**RPR:** None

**WX:** None

**SNW RMVL:** Intmt - vfy

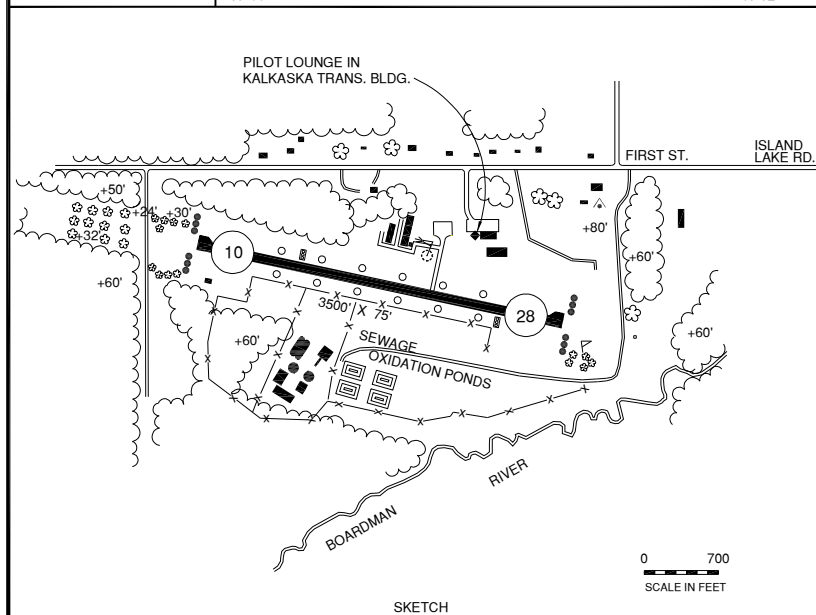
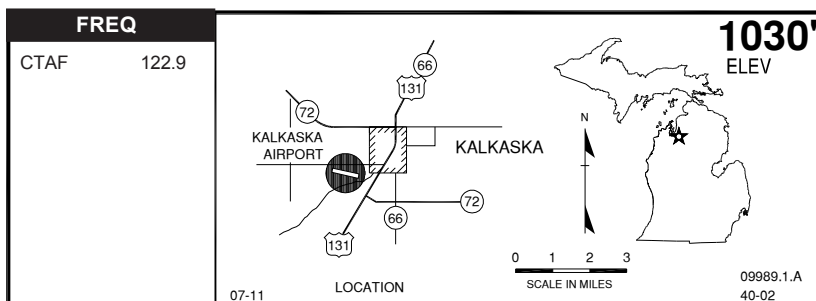
**TRNSP:** None

**MEALS:** 3.0 MI, In town

**RON:** 4.0 MI, In town

- Deer invof arpt.
- Rwy 36 + 31 ft p-line 393 ft fm thr.
- A/C use grass taxiway east side of field.

# KALKASKA (Y89)



## RWY LENGTH BEYOND DISPLACED THR

10/ —  
28/ —

## COORDINATES

44° 43.51'N  
085° 12.19'W

**License**  
General Utility

**FM CITY:** 1.0 mi SW

**LGT:** PAPI, MIRL - STD PCL CTAF.

**MGR:** Penny Hill

**PH:** 231-258-9191

231-258-3350 (central dispatch)

**FBO:** None

**ATND:** Unatnd

**NAV AIDS:** 114.6 (TVC) 079° 15.2 NM to fld.

**FUEL:** None

**RPR:** None

**WX:** None

**SNW RMVL:** Yes - vfy

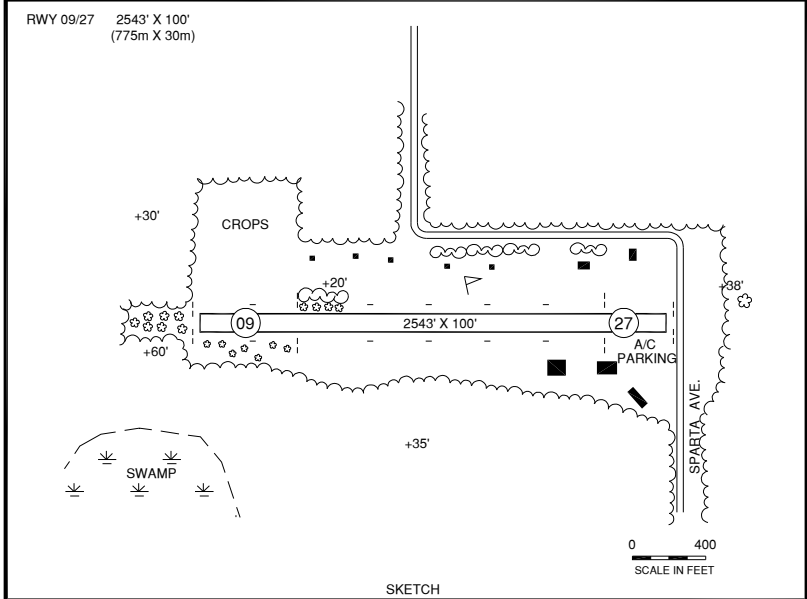
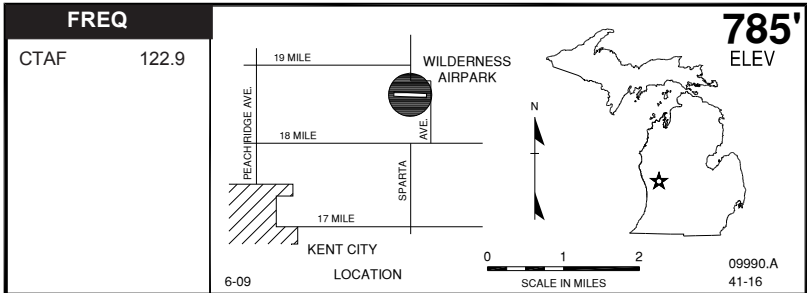
**TRNSP:** Transit Auth adj 8-5 weekdays

**MEALS:** In town, 1.0 MI

**RON:** In town, 1.0 MI

- Deer & birds in vof arpt.
- Admin bldg & ph located in Kalkaska Public Transit Authority bldg E of acft parking area.
- Pilot access—depress V, then simultaneous III - II, then I.
- Transit Auth 231-258-6808.

# KENT CITY, WILDERNESS AIRPARK (24M)



K

**RWY LENGTH BEYOND DISPLACED THR**  
09/ 2006'  
27/ 2208'

**COORDINATES**  
43° 14.69'N  
085° 42.70'W

**License**  
Basic Utility

**FM CITY:** 3 mi NE  
**LGT:** NSTD LIRL not for public use.  
**MGR:** Ronald Fritz  
**PH:** 616-678-5012(Mgrres)  
**FBO:** None  
**ATND:** Ireg

**NAV AIDS:** 115.2 (MKG) 075° 15.0 NM to fld.  
**FUEL:** None  
**RPR:** None  
**WX:** None  
**SNW RMVL:** No  
**TRNSP:** None  
**MEALS:** In town  
**RON:** None

- Arpt residential airpark
- Deer on & invof arpt.
- LIRL & TRCV not for pub use.