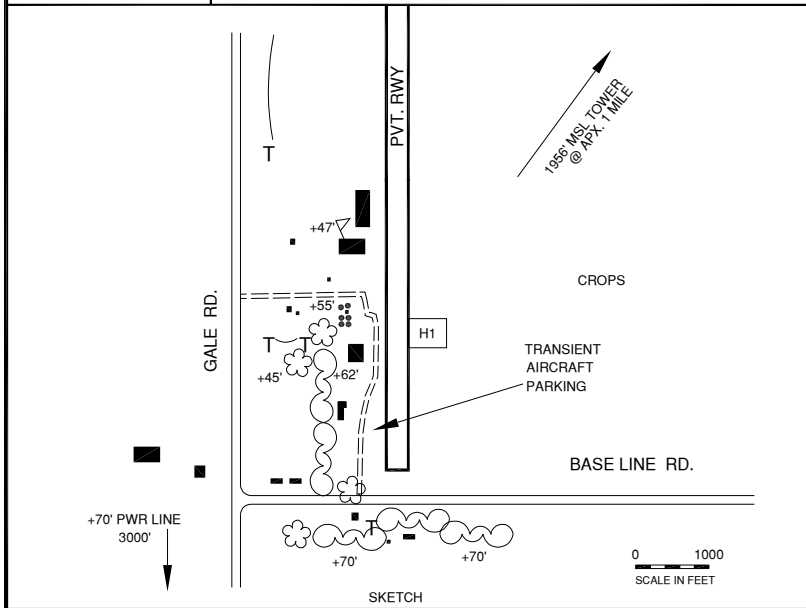
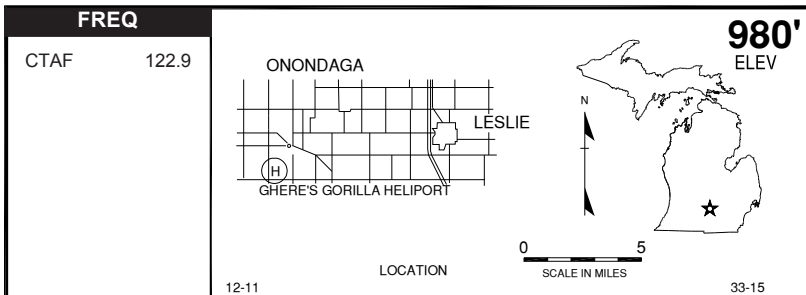


ONONDAGA, GHERE'S GORILLA HELIPORT



LANDING AREA
60' x 60' (turf)

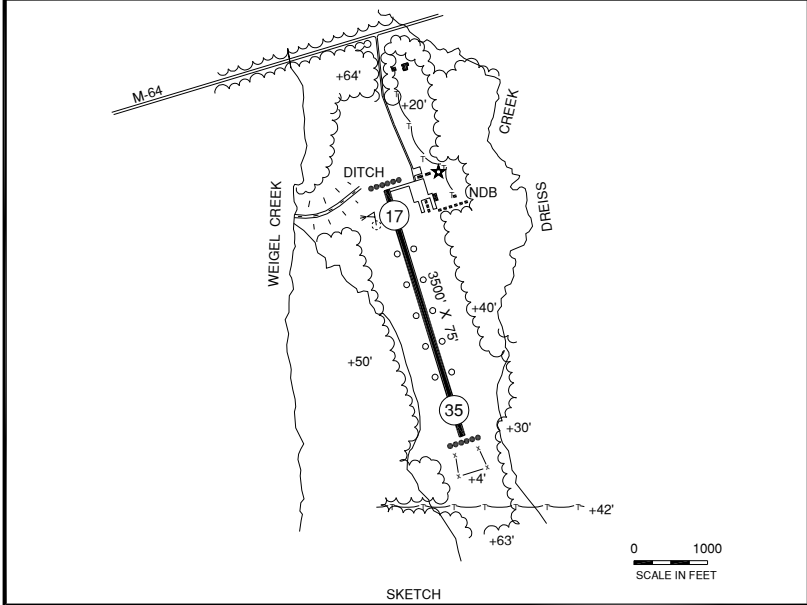
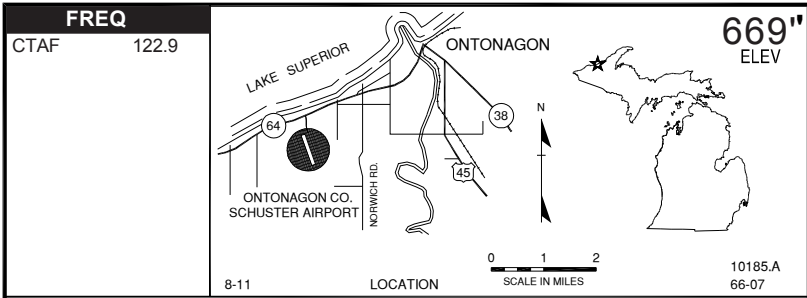
COORDINATES
42° 25.5'N
84° 34.68'W

FM CITY: 1.0 MI SSW
LGT: None
MGR: John R. Ghere
FONE: 517-628-2452
FBO: None
ATND: Ireg

RDO NAV AIDS: 109.6 (JXN) 337° 11.6 NM
TO FLD.
FUEL: None
RPR: On call 517-244-6000
WX: None
SNW RMVL: Yes-vfy cond
TRNSP: None
MEALS: 1.5 MI in town
RON: None

- App/Dep use N-S
- Co-located with Gorilla Aerodrome (PVT use) sloping terrain.
- Deer on & invof.
- VFW Post & military vehicles invof arpt.
- Picnic area

ONTONAGON CO. - SCHUSTER FLD (OGM)



RWY LENGTH BEYOND DISPLACED THR
 17/ —
 35/ —

COORDINATES
 46° 50.73'N
 089° 22.03'W

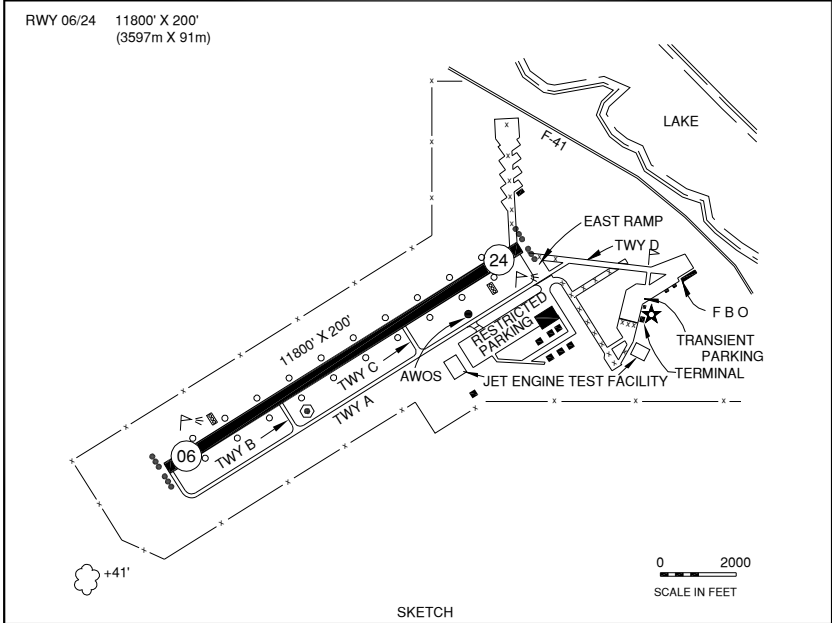
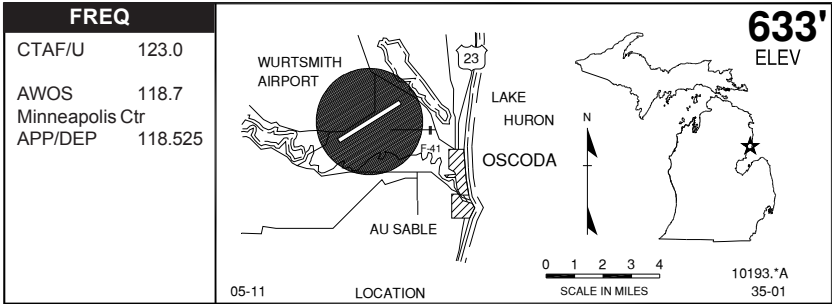
License
 General Utility

FM CITY: 3.0 mi W
LGT: ROTG BCN. PAPI, REILS, MIRL—dusk
 2300, aft 2300 STD PCL CTAF.
MGR: Carol Huntoon
PH: 906-884-2345(Mgr)
 906-884-4225 (County)
FBO: Ontonagon County Airport (Co Oper)
ATND: Unatnd, Mgr resides adj

NAV AIDS: IAP, 108.8 (IWD) 058° 36.6 NM to
 fld, NDB (OGM) 375 KHz at fld.
FUEL: 100LL 24 hr self serve (Visa & MC)
RPR: None
WX: None
SNW RMVL: Yes— vfy cond
TRNSP: Dial-A-Ride, bus (Service)
 906-884-2006
MEALS: In town 3.0 mi
RON: 1 mi

- Deer on & invof arpt.
- Camping \$9.00 daily fee.
- Tie down fee \$3.00 per day aft 3 days.
- RC model acct opns E of rwy 17.

OSCODA - WURTSMITH (OSC)



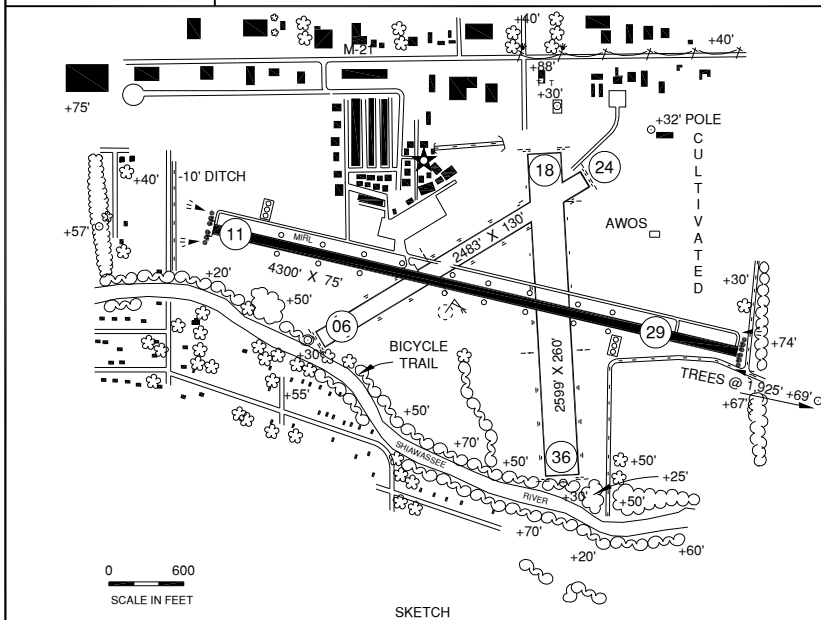
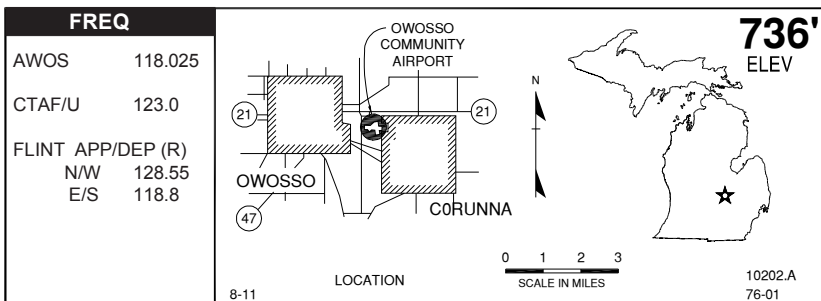
RWY LENGTH BEYOND DISPLACED THR	COORDINATES
06/ —	44° 27.09'N
24/ —	083° 23.65'W
	License General Utility

FM CITY: 3.0 mi NW
LGT: HIRL, PAPI 6, MALSR 24—STD PCL CTAF.
MGR: Gary Kellan
 Curt MacGregor, Asst
PH: 989-739-1111
FBO: Phoenix Aviation Services
 989-739-8486 or 989-739-7108
ATND: Mon-Fri 0800-1700

NAV AIDS: 116.1 (ASP) at fld, ILS.
FUEL: 100LL, JET A (contact FBO);
 24 hr self serve
RPR: Major A&P
WX: AWOS 989-739-1310,
 WX briefing system
SNW RMVL: Yes
TRNSP: Contact FBO
MEALS: In town, 3.0 mi
RON: In town, 3.0 mi

- Potential jet blast on taxiway invof losco apron & jet engine test buildings.
- Tailwind may exist over the apch ends of Rwy 06 and 24 simultaneously.
- Admin bldg & parking lot gate access-depress V, then simultaneous III-II, then I.
- Transient acct follow blue taxi line from E ramp to terminal.
- Deer & birds on & invof arpt.

OWOSSO COMMUNITY (RNP)



RWY LENGTH BEYOND DISPLACED THR

06/ 1426' * 11/ — * 18/ 2203'
24/ — * 29/ — * 36/ 1609'

COORDINATES

42° 59.58'N
084° 08.32'W

License

General Utility

FM CITY: 1.7 mi E

LGT: ROTG BCN. MIRL, REIL, PAPI—STD PCL
CTAF, DALGT HRS by req only.

MGR: Tim Harwood

Richard Musson, Asst

PH: 989-725-1969

810-9649827 (Emerg mgr cell)

FBO: Mid-State Avn 989-743-5076

Randolph Air Svc 989-723-4929

ATND: Mon-Fri 0900-1700

NAV AIDS: IAP, 116.9 (FNT) 281° 17.3 NM to fld.

FUEL: 100LL*

RPR: Major A&P

WX: DUATS, AWOS 989-729-2967,
Wx briefing system

SNW RMVL: Rwy 10/28

TRNSP: Dial-a-Ride 989-729-2687, Taxi,
bus, bicycles

MEALS: Adj

RON: Adj (w/ taxiway & acft pkg)

- Admin bldg access—depress V, then simultaneous III-II, then I.
- Rwy 6/24 & 18/36 CLSD Dec - Mar & when snow covered.
- *Fuel 24 hr self serve, major credit cards & Smart Card accepted.
- Deer & birds on & invof arpt.
- Bike trail S side of arpt follows river.