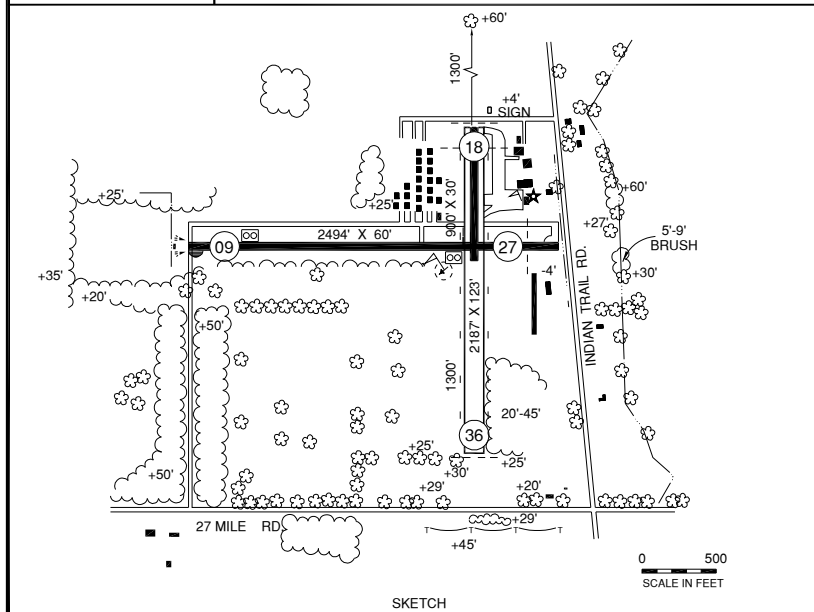
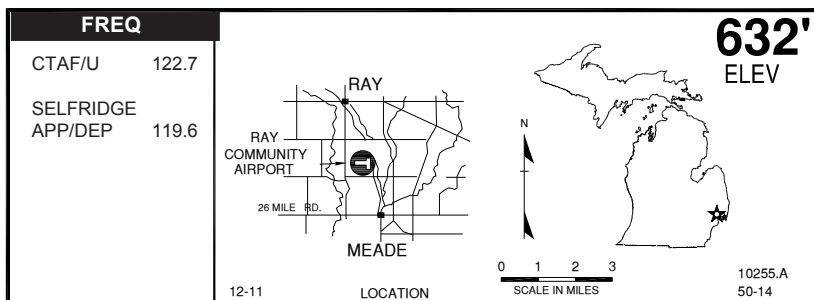


# RAY COMMUNITY AIRPORT (57D)



R

## RWY LENGTH BEYOND DISPLACED THR

09/ — \* 18/ 2047'  
27/ 2284' \* 36/ —

## COORDINATES

42° 44.20'N  
082° 53.32'W

**License**  
General Utility

**FM CITY:** 2.0 mi SE

**LGT:** ROTG BCN, MIRL, PAPI REIL-STD PCL  
CTAF.

**MGR:** George Fox

**PH:** 586-749-9558 (Arpt Admin bldg)  
586-979-2314  
586-612-9910 (mgr cell)

**FBO:** Macomb Airways, Inc

**ATND:** Ireg

**NAV AIDS:** 111.0 (PSI) 089° 29.0 NM to fld.

**FUEL:** 100LL\*

**RPR:** Minor A&P by prior arngmt

**WX:** None

**SNW RMVL:** Rwy 09/27; 18/36 vfy cond

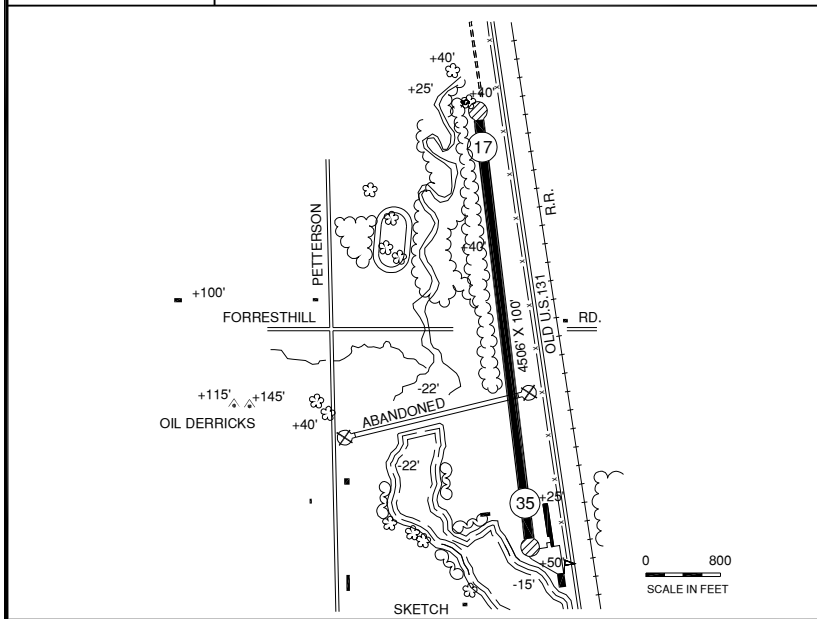
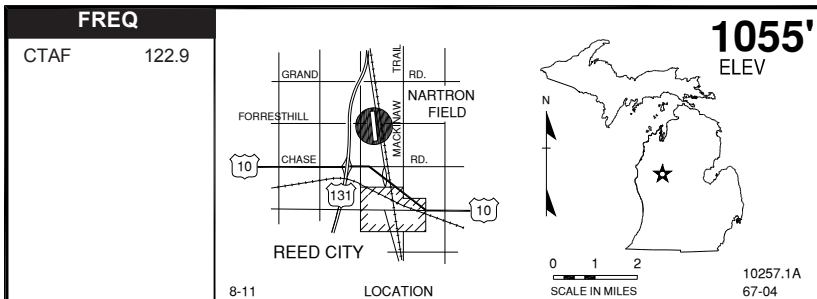
**TRNSP:** Taxi 1-800-410-8294

**MEALS:** 3.0 mi

**RON:** 6.0 mi

- Admin bldg access—depress V, then simultaneous III-II, then I.
- Rwy 18/36 asph peeling & cracking - turf portion of rwy soft in fall & spring.
- Deer invof rwy.
- Ultralight operations.
- \*24 hrs self serve. Credit card machine in terminal bldg.

# REED CITY, NARTRON FIELD (RCT)



## RWY LENGTH BEYOND DISPLACED THR

17/ —  
35/ —

## COORDINATES

43° 54.12'N  
085° 30.96'W

## License

Basic Utility

**FM CITY:** 2.0 mi N

**LGT:** None

**MGR:** Norman Rautiola  
Kristina Hulliberger (Local Contact)

**PH:** 231-832-5513

**FBO:** None

**ATND:** Unatnd, CLSD Nov-Mar & when snow covered.

**NAV AIDS:** 117.6 (HIC) 025° 21.4 NM to fld.

**FUEL:** None

**RPR:** None

**WX:** None

**SNW RMVL:** None

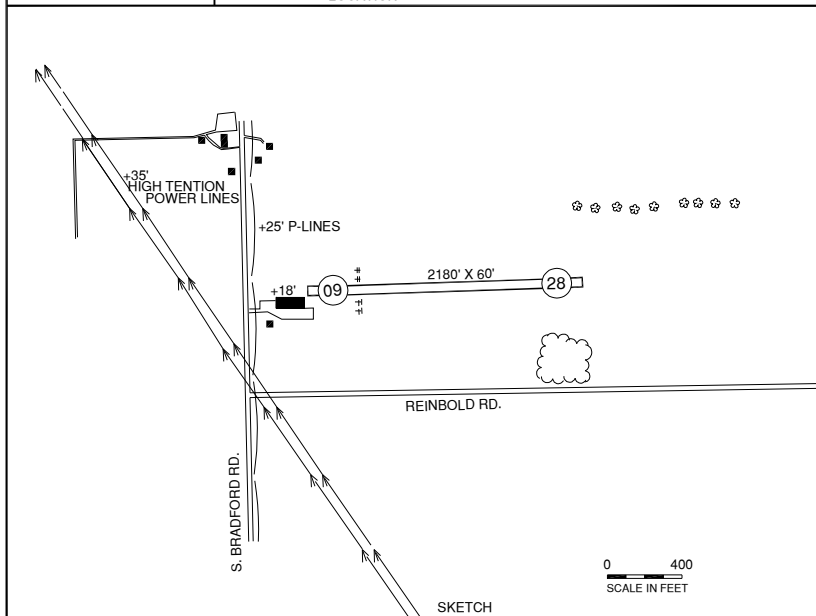
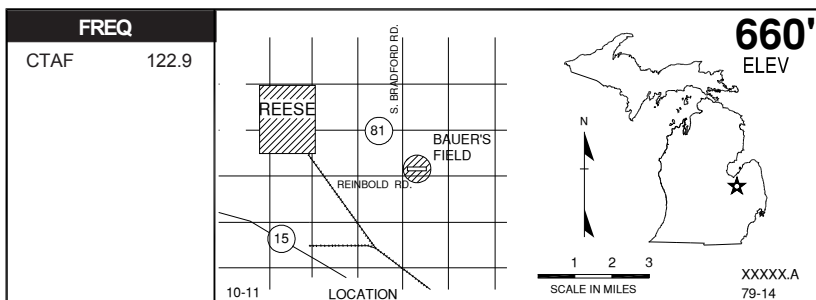
**TRNSP:** None

**MEALS:** In town

**RON:** In town

- Rwy surf rough—stones / grass on rwy.
- Radio ctl acft ops E of rwy.
- 15' drop-off at south end.
- No ground trnsp avbl.
- 40' trees adj to rwy.

# REESE, BAUERS FIELD



**RWY LENGTH BEYOND DISPLACED THR**

09/ —  
27/ —

**COORDINATES**

43° 26.30'N  
083° 38.42'W

**License**  
Basic Utility

**FM CITY:** 2.0 mi E

**LGT:** None

**MGR:** Danny Bauer

**PH:** 989-737-6415

**FBO:** None

**ATND:** Unatnd, CLSD Nov-Mar & when snow covered.

**NAVAIDS:**

**FUEL:** None

**RPR:** None

**WX:** None

**SNW RMVL:** None

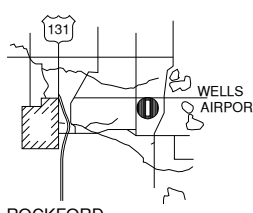
**TRNSP:** None

**MEALS:**

**RON:**


# ROCKFORD, WELLS (35C)

<b>FREQ</b>		<b>890'</b> ELEV
CTAF	122.9	



ROCKFORD

WELLS AIRPORT

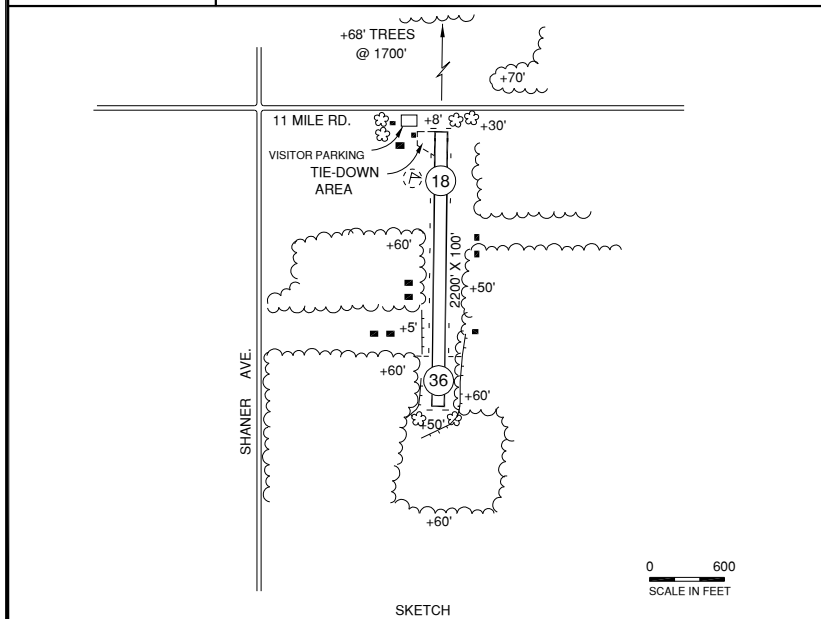


8-11

LOCATION

0 1 2 3  
SCALE IN MILES

10277.1A  
41-13



R

**RWY LENGTH BEYOND DISPLACED THR**

18/ —  
36/ 1800'

**COORDINATES**

43° 07.72'N  
085° 30.31'W

**License**  
Basic Utility

**FM CITY:** 3.0 mi NE

**LGT:** None

**MGR:** Terry Finger  
Pam Finger, Asst

**PH:** 616-901-5269 (Cell)

**FBO:** None

**ATND:** Ireg, arpt CLSD Dec-Apr

**NAV AIDS:** 115.95 (GRR) 001° 20.0 NM to fld.

**FUEL:** None

**RPR:** None

**WX:** None

**SNW RMVL:** None

**TRNSP:** None

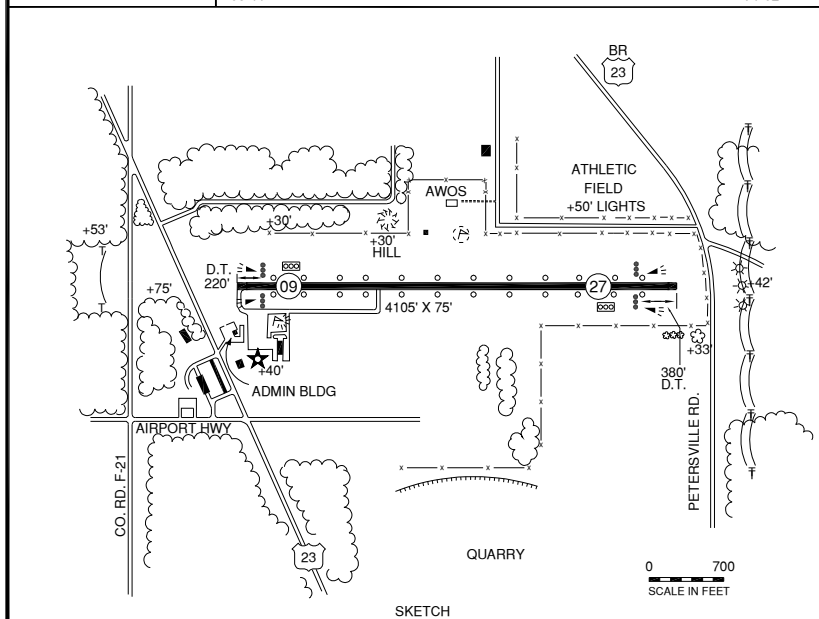
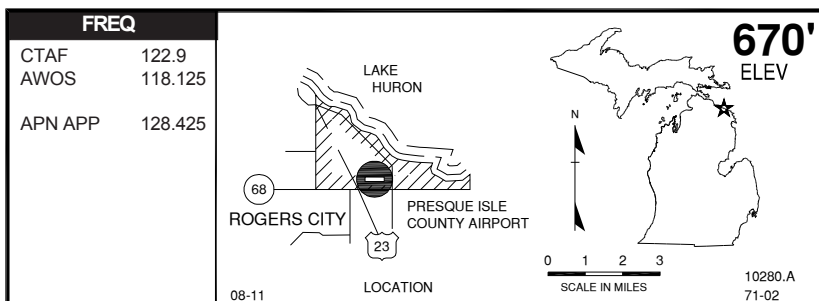
**MEALS:** In town, 2.5 mi

**RON:** In town, 2.5 mi

● Deer on & invof arpt.

● Rwy soft when wet.

# ROGERS CITY, PRESQUE ISLE CO (PZQ)



## RWY LENGTH BEYOND DISPLACED THR

09/ 3885  
27/ 3725

## COORDINATES

45° 24.43'N  
083° 48.77'W

**License Class**  
General Utility

**FM CITY:** 1 mi S

**LGT:** ROTG BCN, MIRL PAPI 4, REIL.  
pcl CTAF

**MGR:** Mike Jermeay

**PH:** 989-734-4309 (Mgr Res)  
989-734-2216 (Rd. Comm)

**FBO:** None

**ATND:** No

**NAV AIDS:** IAP, 108.8 (APN) 338° 22.3 NM to fld, NDB (PZQ) 215 KHz at fld.

**FUEL:** None

**RPR:** None

**WX:** AWOS 989-734-7419, Wx briefing system

**SNW RMVL:** Yes— vfy cond durg hvy snw\*

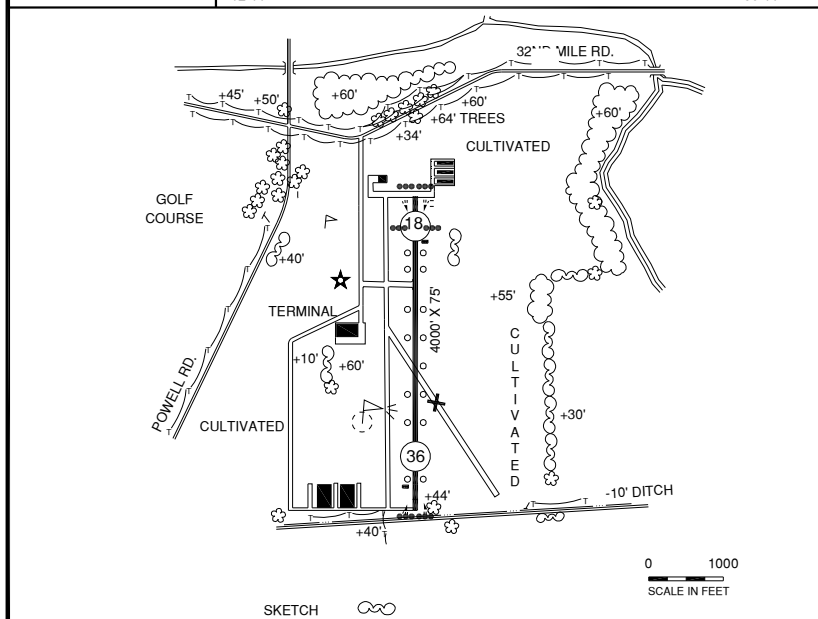
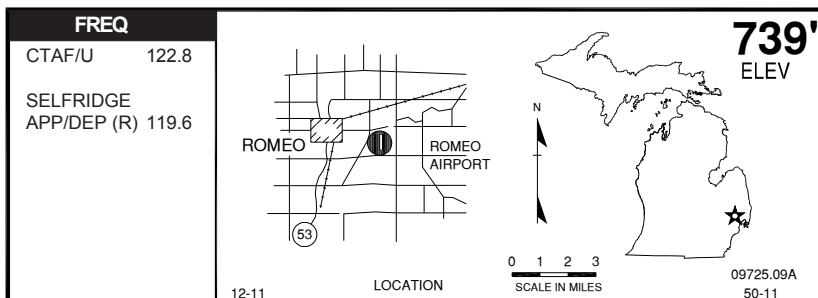
**TRNSP:** Taxi

**MEALS:** In town 1.5 mi

**RON:** In town 1.5 mi

- Deer and birds on & invof arpt.
- Transient hgr space avbl.
- Camping / cooking permitted.
- Admin bldg access—depress V, then simultaneous III-II, then I.
- \*989-734-2216 Co Rd Comm across street, call to verify fld cond..
- Rwy 27 +42' mkd/lighted p-line 970' dstc.
- Unatnd Phone in terminal bldg 989-734-7037
- WI-FI avbl.

# ROMEO STATE AIRPORT (D98)



**R**

## RWY LENGTH BEYOND DISPLACED THR

18/ 3530'  
36/ —

## COORDINATES

42° 47.78' N  
82° 58.46' W

## License

General Utility

**FM CITY:** 2.0 mi E

**LGT:** ROTG BCN. MIRL, PAPI, REIL, std pcl  
CTAF

**MGR:** Pending

William Decker, asst mgr

**PH:** 586-336-9116

**FBO:** Victory Aviation 586-336-1200

**ATND:** Mon-Fri 0800-1700

**NAV AIDS:** IAP, 111.0 (PSI) 080° 25.3 NM to fld.

**FUEL:** 100LL, JET A \*

**RPR:** None

**WX:** None

**SNW RMVL:** Yes

**TRNSP:** Rntl car by prior arngmt, taxi

**MEALS:** In town, 2.0 mi

**RON:** In town, 2.0 mi

- Lndg fee for commercial ops.
- \*24 hr self svc
- Admin bldg access—depress V, then simultaneous III-II, then I.
- Deer on & invof arpt.

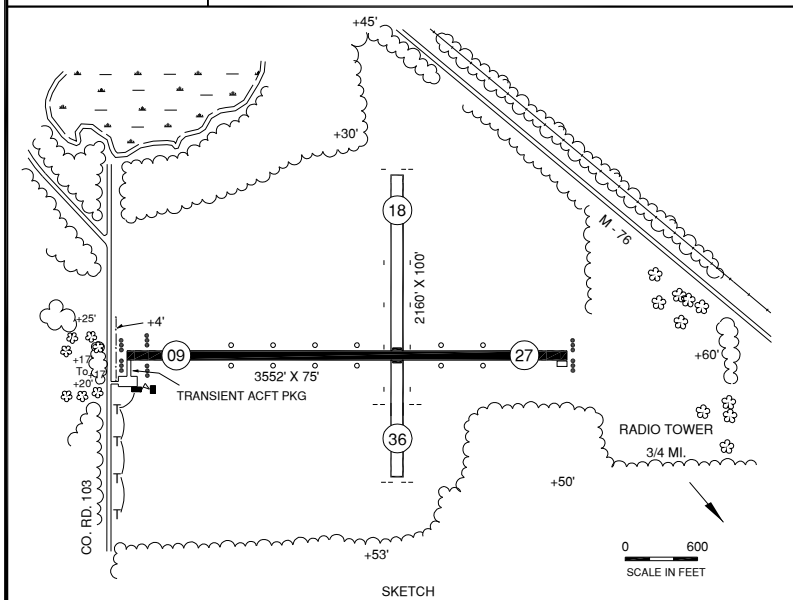
# ROSCOMMON CONSERVATION (3RC)

FREQ	
CTAF/U (UNMONTRD)	122.9*
HTL ASOS	111.6
PCL	122.7
Minn Ctr	132.9

12-11 LOCATION

**1156'**  
ELEV

10287\_A  
72-02



R

## RWY LENGTH BEYOND DISPLACED THR

09/ 3387' \* 18/ —  
27/ — \* 36/ 1560'

## COORDINATES

44° 28.40'N  
084° 34.01'W

**License**  
Basic Utility

**FM CITY:** 2. mi SE

**LGT:** LIRL, REIL (NSTD)—key mic 5X 122.7.

**MGR:** Bill Green

**PH:** 989-275-5151 \*(DNR)  
Ext 2051 (Ofc) Ext 2247 (Hgr)

**FBO:** None

**ATND:** Ireg

**NAV AIDS:** 111.6 (HTL) 037° 8.1 NM to fld.

**FUEL:** None

**RPR:** None

**WX:** None

**SNW RMVL:** Rwy 09/27, taxiway & ramp

**TRNSP:** None

**MEALS:** In town, 2.0 mi

**RON:** In town, 2.0 mi

- \*Rdo call "Roscommon Conservation".
- Deer on & invof arpt.
- Rwy 18/36 CLSD Nov - Apr & when snow covered. Rwy sfc roughw/patches of gravel
- Admin bldg access—depress V, then simultaneous III-II, then I.
- Rwy 9/27 REIL non-flashing.