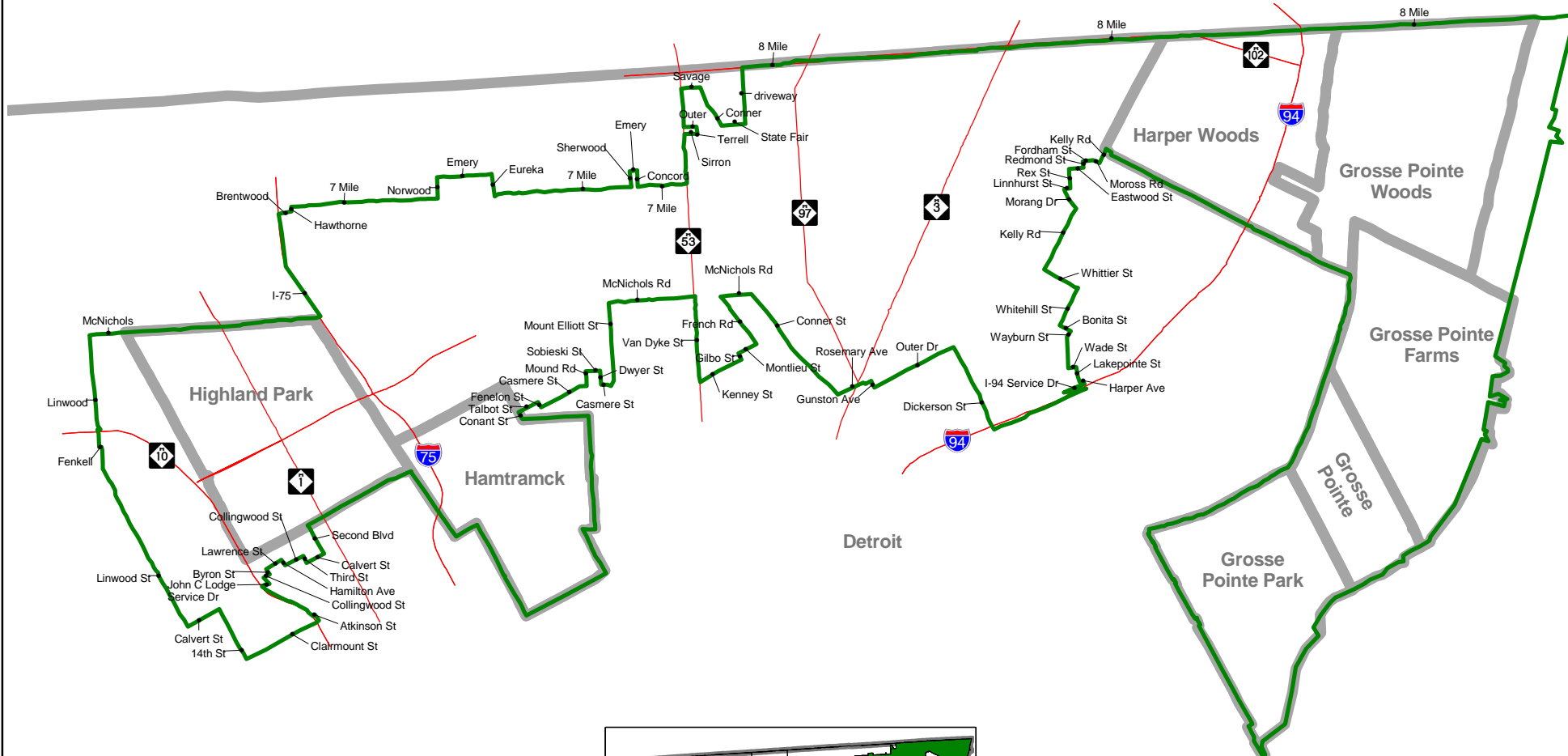


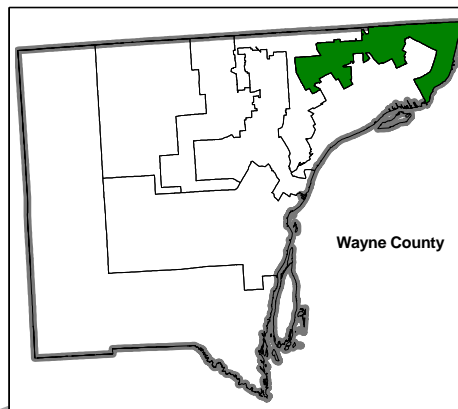


# 2000 MICHIGAN STATE SENATE DISTRICT 2



-  District Boundary
-  Highways
-  Minor Civil Division



# Michigan State Senate

## District 02

Wayne County (part)

Grosse Pointe city

Grosse Pointe township

Grosse Pointe Farms city

Grosse Pointe Park city

Grosse Pointe Woods city

Hantramck city

Harper Woods city

Highland Park city

Detroit city (part)

That portion of the city that lies within a line beginning at the intersection of Kelly Rd. (city limits of Detroit), and the northern city limits of Harper Woods, south on Kelly Rd. to Moross Rd., west on Moross Rd. to Fordham Ave., west on Fordham to Redmond St., south on Redmond St. to Eastwood Ave., west on Eastwood Ave. to Rex Ave., south on Rex Ave. to Linnhurst Ave., west on Linnhurst Ave. to Morang Ave., south on Morang Ave. to Kelly Rd., south on Kelly Rd. to Whittier Rd., east on Whittier Rd. to Whitehill Ave., south on Whitehill Ave. to Bonita Ave., east on Bonita Ave. to Wayburn Ave., south on Wayburn Ave. to Wade St., east on Wade St. to Lakepointe Ave., south on Lakepointe Ave. to Harper Ave., east on Harper Ave. to Lakepointe Ave., south on Lakepointe Ave. to I-94 Service Dr., west on I-94 Service Dr. to access ramp at E. Outer Dr., east on access ramp to E. Edsel Ford Fwy.(I-94 Fwy), west on E. Edsel Ford Fwy.(I-94 Fwy.) to Dickerson St., north on Dickerson St. to E. Outer Dr., west on E. Outer Dr. to Gunston Ave., north on Gunston Ave. to Rosemary Ave., west on Rosemary Ave. to Conner St., north on Connor St. to E. McNichols Rd. and E. Outer Dr intersection, turn 90 degrees west following the northern boundary of Detroit City Airport to E. McNichols Rd. and French Rd.intersection, south on French Rd. to Montlieu Ave., west on Montlieu Ave. to Gilbo Ave., south on Gilbo Ave. to Kenney St., west on Kenney St. to Van Dyke Ave., north on Van Dyke Ave. to E. McNichols Rd., west on E. McNichols Rd. to Mount Elliott St., south on Mount Elliott St. to Mount Elliott Ct., south on Mount Elliott Ct. to Casmere Ave., west on Casmere Ave. to Dwyer Ave., north on Dwyer Ave. to Sobieski Ave., west on Sobieski Ave. to Mound Rd., south on Mound Rd. to Casmere Ave., west on Casmere Ave. to Fenelon Ave., north on Fenelon Ave. to Talbot Ave., west on Talbot Ave. to Conant Ave. (city limits of Hamtramck),south, east, and west along the city limits of Hamtramck to the city limits of Highland Park, south along the city limits of Highland Park to 2<sup>nd</sup> Ave., south on 2<sup>nd</sup> Ave. to Calvert St., west on Calvert St. to 3<sup>rd</sup> St., north on 3<sup>rd</sup> St. to Collingwood St., west on Collingwood St. to Hamilton Ave., north

on Hamilton Ave. to Lawrence St., west on Lawrence St. to Byron St., south on Byron St. to Collingwood St., west on Collingwood St. to southbound John C Lodge Fwy., south on southbound John C Lodge Fwy. to Calvert St., west on Calvert St. to John C Lodge Fwy., south on John C Lodge Fwy. to Atkinson St., east on Atkinson St. to John C Lodge Service Dr., south on John C Lodge Service Dr. to Clairmount St., west on Clairmount St. to 14<sup>th</sup> St., north on 14<sup>th</sup> St. to Calvert St., west on Calvert St. to Linwood Ave., north on Linwood Ave. to Fenkell St., west on Fenkell St. to Linwood Ave., north on Linwood Ave. to W. McNichols Rd., east on W. McNichols Rd. to E. McNichols Rd., east on E. McNichols Rd. to I-75, north on I-75 to E. Brentwood St., east on E. Brentwood St. to Hawthorne Ave., north on Hawthorne Ave. to E. 7 Mile Rd., east on E. 7 Mile Rd. to Norwood Ave., north on Norwood Ave. to Emery St., east on Emery St. to Eureka Ave., south on Eureka Ave. to E. 7 Mile Rd., east on E. 7 Mile Rd. to Sherwood St., north on Sherwood St. to Emery St., east on Emery St. to Concord Ave., south on Concord Ave. to E. 7 Mile Rd., east on E. 7 Mile Rd. to Van Dyke Ave., north on Van Dyke Ave. to Sirron Ave., east on Sirron Ave. to Terrell Ave., north on Terrell Ave. to E. Outer Dr. , west on E. Outer Dr. to Van Dyke Ave., north on Van Dyke Ave. to Savage Ave., east on Savage Ave. to Conner St., south on Conner St. to State Fair, east on State Fair to the 1<sup>st</sup> road heading north, north on this street to the intersection of E. 8 Mile Rd., east on E. 8 Mile Rd. to Kelly Rd., south on Kelly Rd. to the point of beginning.