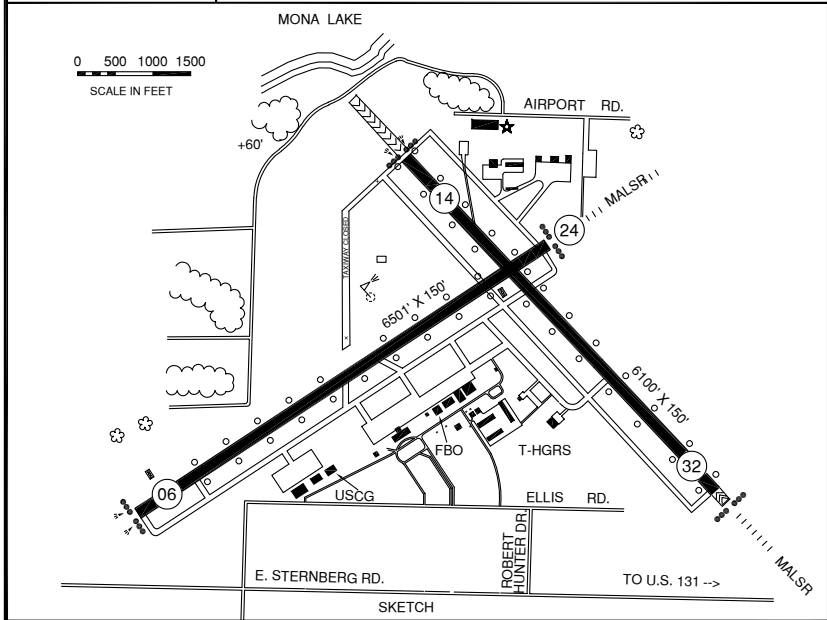


# MUSKEGON COUNTY (MKG)

FREQ		LOCATION	629 ELEV
ATIS	124.3		
MKG APP/DEP			
N of V2	119.8		
S of V2	133.825		
CHI APP/DEP	132.275		
TWR/CTAF*	126.25		
GND	121.6		
UNICOM	122.95		



**M**

## RWY LENGTH BEYOND DISPLACED THR

06/ — \* 14/ —  
24/ — \* 32/ —

## COORDINATES

43° 10.06'N  
086° 14.13'W

## License

Air Carrier

**FM CITY:** 4 mi S

**LGT:** ROTG BCN, HIRL, MIRL, VASI, REILS, MALSRS. aft twr opn\*— STD PCL CTAF.

**MGR:** Terry Boer

**PH:** 231-798-4596  
231-206-3977 (Aft hr)

**FBO:** Executive Air Transport 231-798-2126

**ATND:** 0600-2100

**RDO NAV AIDS:** IAP, 115.2 (MKG) 271° 8.7 NM to fld, NDB (MK) 219 KHz 316° 4.2 NM to fld, ILS.

**FUEL:** 100LL, JET A

**RPR:** Major A&P, Avncs

**WX:** HIWAS, ATIS 231-798-1317

**SNW RMVL:** Yes

**TRNSP:** Rntl car (at arpt), Taxi, limo

**MEALS:** At arpt / in town

**RON:** In town

- FAA Class "D" Airspace durg \*twr opn 0600-2300, otr times Class "E".
- VASI rwy 06-24, PAPI Rwy 14 opr Continually.
- Deer & birds on & invof arpt.
- Landing fee.
- Rwy 14/32 clsd 2300-0600 daily.
- MKG APP/DEP 0600-2300. Other times Chicago CTR.

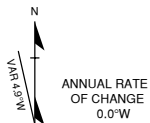
# MUSKEGON COUNTY TAXIWAY

## FREQ

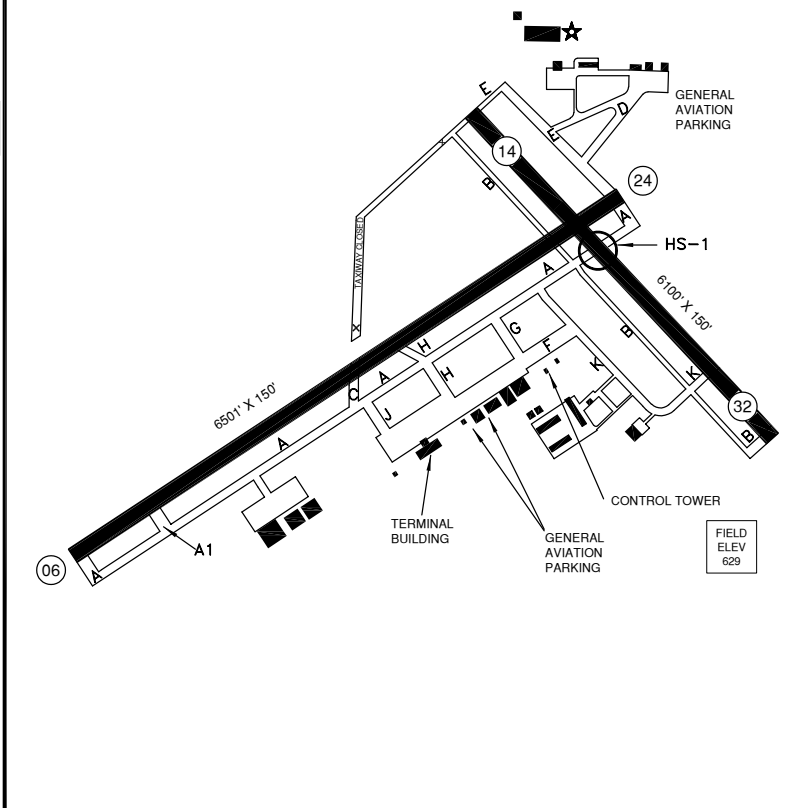
ATIS	124.3
GREAT LAKES	
APP/DEP	
N of V2	119.8
S of V2	133.825
CHI APP/DEP	
	132.275
TWR/CTAF*	126.25
GND	121.6

CAUTION: BE ALERT TO RUNWAY CROSSING CLEARANCES.  
 READBACK OF ALL RUNWAY HOLDING INSTRUCTIONS IS REQUIRED.

**629**



**M**



H1 Twy A at Rwy 14-32 hold line is non-standard.