Black

1997

Issued March 2001

EC97CS-3

1997 Economic Census

Survey of Minority-Owned Business Enterprises

Company Statistics Series

U S C E N S U S B U R E A U

Helping You Make Informed Decisions

U.S. Department of Commerce
Economics and Statistics Administration
U.S. CENSUS BUREAU

ACKNOWLEDGMENTS

Many persons participated in the various activities of the 1997 Surveys of Minority- and Women-Owned Business Enterprises.

The Company Statistics Division prepared this report. **Ruth A. Runyan,** Assistant Chief for Surveys and Programs, was responsible for the overall planning, management, and coordination. Planning and implementation were under the direction of **Eddie J. Salyers,** Chief, Economic Census Branch, assisted by **Valerie C. Strang,** Section Chief. Primary staff assistance was provided by **Melody Atkinson, Ahmad Bakhshi, Lori Bowan, Trey Cole, Elaine Emanuel, Barbara Esworthy, Mary Frauenfelder, Geoffrey Hill, James Jarzabkowski, Durwin Knutson, James McFarland, Sungsoo Oh,** and **John Seabold.**

General direction for statistical methodology was provided by **Ruth Detlefsen,** Assistant Chief for Research and Methodology (until October 1998); **Carol Caldwell,** her successor; and **Mark Sands,** Chief, Statistical Research and Methods Branch. **Richard Moore** developed the sample design, imputation, estimation and variance methodology, with assistance from **Lieu Galvin, David Harville,** and **Steven Klement.**

The Economic Statistical Methods and Programming Division, **Charles P. Pautler Jr.,** Chief, assisted by **Martin S. Harahush,** Assistant Chief for Quinquennial Programs, developed and implemented computer processing systems. **Steven G. McCraith,** Chief, Quinquennial Surveys Branch, and **Gary Sweetland,** Chief, Mailout and Data Collection Branch, supervised the preparation of computer programs. **Thaddeus S. Hess, Joseph F. Keehan,** and **Daniel A. Vacca** were assigned primary programming responsibilities with assistance from **John D. Bedwell, Edward F. Carr, Jr., Diane Conley, Phuong-Dung T. Diep, Steve Jarvis, Sheila Koonce, John E. McCormick, Robert A. Penrod, Linda Raley, Mark H. Ratti, Jerry W. Richards,** and **Michele Shelby. Robert S. Jewett** and **Barbara L. Lambert** provided special computer processing.

The staff of the National Processing Center, **Judith N. Petty,** Chief, performed mailout preparation and receipt operations, clerical and analytical review activities, and data entry.

The staff of the Decennial Systems and Contract Management Office, **Alan Berlinger,** Chief, were responsible for overseeing the electronic data capture operation.

The Computer Services Division, **Debra D. Williams,** Chief, performed the computer processing.

Kim D. Ottenstein, Bernadette J. Gayle, Helen M. Curtis, and **Laurene V. Qualls** of the Administrative and Customer Services Division, **Walter C. Odom,** Chief, provided publications and printing management, graphics design and composition, and editorial review for print and electronic media. General direction and production management were provided by **Michael G. Garland,** Assistant Chief, and **Gary J. Lauffer,** Chief, Publications Services Branch.

The overall planning and review of the census operations were performed by the staff of the office of the Assistant Director for Economic and Agriculture Censuses.

This survey depended upon the cooperation of the staffs of the Internal Revenue Service and the Social Security Administration. Thanks are due to **Daniel F. Skelly,** Director, Statistics of Income Division, **Karen Cys, Nick Greenia,** and **Ken Szeflinski** of the Internal Revenue Service; **Frank Thomas** of the Social Security Administration; and **Roberta Custard, Paul Hanczyark,** and **Edward D. Walker** of the Census Bureau, who coordinated activities with the agencies.

If you have any questions concerning the statistics in this report, call 301-457-3316.

Black 1997

Issued March 2001

EC97CS-3

1997 Economic Census

Survey of Minority-Owned Business Enterprises

Company Statistics Series

U.S. Department of Commerce
Donald L. Evans,
Secretary

Economics
and Statistics
Administration
J. Lee Price,
Acting Under Secretary for
Economic Affairs

U.S. CENSUS BUREAU
William G. Barron, Jr.,
Acting Director

ECONOMICS
AND STATISTICS
ADMINISTRATION

Economics and Statistics Administration

J. Lee Price,
Acting Under Secretary
for Economic Affairs

U.S. CENSUS BUREAU

William G. Barron, Jr.,
Acting Director

William G. Barron, Jr.,
Deputy Director

Paula J. Schneider,
Principal Associate Director
for Programs

Frederick T. Knickerbocker,
Associate Director
for Economic Programs

Thomas L. Mesenbourg,
Assistant Director
for Economic Programs

Ewen M. Wilson,
Chief, Company Statistics
Division

For sale by Superintendent of Documents, U.S. Government Printing Office, Washington, DC 20402.

CONTENTS

Introduction to the Economic Census 1
Surveys of Minority- and Women-Owned Business Enterprises 3
Summary of Findings 9

FIGURES

1. Black-Owned Firms as a Percent of Total Firms in State: 1997 . 13
2. Percent Distribution of All U.S. Firms by Industry Division: 1997 14
3. Percent Distribution of Black-Owned Firms by Industry Division: 1997 14
4. Average Receipts per Firm by Industry Division for Black-Owned Firms Compared to All U.S. Firms: 1997 15
5. Black-Owned Firms and Receipts as a Percent of All U.S. Firms and Receipts by Industry Division: 1997 16

TABLES

1. Statistics for Black-Owned Firms by Major Industry Group: 1997 17
2. Statistics for Black-Owned Firms by State: 1997 19
3. Statistics for Black-Owned Firms by Industry Division for States: 1997 20
4. Statistics by Industry Division for Selected Metropolitan Areas With 100 or More Black-Owned Firms: 1997 27
5. Statistics for Selected Counties With 100 or More Black-Owned Firms: 1997 55
6. Statistics for Selected Places With 100 or More Black-Owned Firms: 1997 64
7. Statistics for Black-Owned Firms by Industry Division and Legal Form of Organization: 1997 74
8. Statistics for Black-Owned Firms by Industry Division and Receipts Size of Firm: 1997 75
9. Statistics for Black-Owned Firms With Paid Employees by Industry Division and Employment Size of Firm: 1997 77
10. Statistics for Black-Owned Firms With No Paid Employees by Industry Division: 1997 79
11. Statistics for All U.S. Firms by Major Industry Group: 1997 80
12. Statistics for All U.S. Firms by Industry Division for States: 1997 82
13. Statistics for All U.S. Firms by Industry Division and Legal Form of Organization: 1997 89
14. Statistics for All U.S. Firms by Industry Division and Receipts Size of Firm: 1997 90
15. Statistics for All U.S. Firms With Paid Employees by Industry Division and Employment Size of Firm: 1997 92
16. Statistics for All U.S. Firms With No Paid Employees by Industry Division: 1997 94

APPENDIXES

A. Explanation of Terms A–1
B. Metropolitan Areas B–1
C. Geographic Notes C–1
D. Questionnaires D–1

PUBLICATION PROGRAM—Inside back cover

Introduction to the Economic Census

PURPOSES AND USES OF THE ECONOMIC CENSUS

The economic census is the major source of facts about the structure and functioning of the Nation's economy. It provides essential information for government, business, industry, and the general public. Title 13 of the United States Code (Sections 131, 191, and 224) directs the Census Bureau to take the economic census every 5 years, covering years ending in 2 and 7.

The economic census furnishes an important part of the framework for such composite measures as the gross domestic product estimates, input/output measures, production and price indexes, and other statistical series that measure short-term changes in economic conditions. Specific uses of economic census data include the following:

- Policymaking agencies of the federal government use the data to monitor economic activity and assess the effectiveness of policies.
- State and local governments use the data to assess business activities and tax bases within their jurisdictions and to develop programs to attract business.
- Trade associations study trends in their own and competing industries, which allows them to keep their members informed of market changes.
- Individual businesses use the data to locate potential markets and to analyze their own production and sales performance relative to industry or area averages.

GEOGRAPHIC AREA CODING

Accurate and complete information on the physical location of each establishment is required to tabulate the census data for the states, metropolitan areas (MAs), counties, parishes, and corporate municipalities including cities, towns, villages, and boroughs. Respondents were required to report their physical location (street address, municipality, county, and state) if it differed from their mailing address. For establishments not surveyed by mail (and those single-establishment companies that did not provide acceptable information on physical location), location information from Internal Revenue Service tax forms is used as a basis for coding.

BASIS OF REPORTING

The economic census is conducted on an establishment basis. A company operating at more than one location is required to file a separate report for each store, factory, shop, or other location. Each establishment is assigned a separate industry classification based on its primary activity and not that of its parent company.

DOLLAR VALUES

All dollar values presented are expressed in current dollars; i.e., 1997 data are expressed in 1997 dollars, and 1992 data, in 1992 dollars. Consequently, when making comparisons with prior years, users of the data should consider the changes in prices that have occurred.

All dollar values are shown in thousands of dollars.

AVAILABILITY OF ADDITIONAL DATA

Reports in Print and Electronic Media

All results of the 1997 Economic Census are available on the Census Bureau Internet site (www.census.gov) and on compact discs (CD-ROM) for sale by the Census Bureau. Unlike previous censuses, only selected highlights are published in printed reports. For more information, including a description of electronic and printed reports being issued, see the Internet site, or write to U.S. Census Bureau, Washington, DC 20233-8300, or call Customer Services at 301-457-4100.

HISTORICAL INFORMATION

The economic census has been taken as an integrated program at 5-year intervals since 1967 and before that for 1954, 1958, and 1963. Prior to that time, individual components of the economic census were taken separately at varying intervals.

The economic census traces its beginnings to the 1810 Decennial Census, when questions on manufacturing were included with those for population. Coverage of economic activities was expanded for the 1840 Decennial Census and subsequent censuses to include mining and some commercial activities. The 1905 Manufactures Census was the first time a census was taken apart from the regular decennial population census. Censuses covering retail and wholesale trade and construction industries were added in 1930, as were some covering service trades in 1933. Censuses of construction, manufacturing, and the other business service censuses were suspended during World War II.

The 1954 Economic Census was the first census to be fully integrated: providing comparable census data across economic sectors, using consistent time periods,

concepts, definitions, classifications, and reporting units. It was the first census to be taken by mail, using lists of firms provided by the administrative records of other federal agencies. Since 1963, administrative records also have been used to provide basic statistics for very small firms, reducing or eliminating the need to send them census questionnaires.

The range of industries covered in the economic censuses expanded between 1967 and 1992. The census of construction industries began on a regular basis in 1967, and the scope of service industries, introduced in 1933, was broadened in 1967, 1977, and 1987. While a few transportation industries were covered as early as 1963, it was not until 1992 that the census broadened to include all of transportation, communications, and utilities. Also new for 1992 was coverage of financial, insurance, and real estate industries. With these additions, the economic census and the separate census of governments and census of agriculture collectively covered roughly 98 percent of all economic activity.

Printed statistical reports from the 1992 and earlier censuses provide historical figures for the study of long-term time series and are available in some large libraries. All of the census reports printed since 1967 are still available for sale on microfiche from the Census Bureau. CD-ROMs issued from the 1987 and 1992 Economic Censuses contain databases including nearly all data published in print, plus additional statistics, such as ZIP Code statistics, published only on CD-ROM.

SOURCES FOR MORE INFORMATION

More information about the scope, coverage, classification system, data items, and publications for each of the economic censuses and related surveys is published in the *Guide to the 1997 Economic Census and Related Statistics* at www.census.gov/epcd/www/guide.html. More information on the methodology, procedures, and history of the censuses will be published in the *History of the 1997 Economic Census* at www.census.gov/econ/www/history.html.

ABBREVIATIONS AND SYMBOLS

The following abbreviations and symbols are used with the 1997 Economic Census data:

A	Standard error of 100 percent or more.
D	Withheld to avoid disclosing data of individual companies; data are included in higher level totals.
F	Exceeds 100 percent because data include establishments with payroll exceeding revenue.
N	Not available or not comparable.
Q	Revenue not collected at this level of detail for multiestablishment firms.
S	Withheld because estimates did not meet publication standards.
V	Represents less than 50 vehicles or .05 percent.
X	Not applicable.
Y	Disclosure withheld because of insufficient coverage of merchandise lines.
Z	Less than half the unit shown.
a	0 to 19 employees.
b	20 to 99 employees.
c	100 to 249 employees.
e	250 to 499 employees.
f	500 to 999 employees.
g	1,000 to 2,499 employees.
h	2,500 to 4,999 employees.
i	5,000 to 9,999 employees.
j	10,000 to 24,999 employees.
k	25,000 to 49,999 employees.
l	50,000 to 99,999 employees.
m	100,000 employees or more.
p	10 to 19 percent estimated.
q	20 to 29 percent estimated.
r	Revised.
s	Sampling error exceeds 40 percent.
nec	Not elsewhere classified.
nsk	Not specified by kind.
–	Represents zero (page image/print only).
pt.	part
(CC)	Consolidated city.
(IC)	Independent city.

Surveys of Minority- and Women-Owned Business Enterprises

GENERAL

The Survey of Minority-Owned Business Enterprises (SMOBE) is conducted in conjunction with the Survey of Women-Owned Business Enterprises (SWOBE). The SMOBE and SWOBE provide basic economic data on businesses owned by Blacks, persons of Alaska Native, American Indian, Asian, or Pacific Islander descent, persons of Hispanic or Latin American ancestry, and women. These surveys are based on the entire firm rather than on individual locations of a firm. The published data cover number of firms, gross receipts, number of paid employees, and annual payroll. The data are presented by geographic area, industry, size of firm, and legal form of organization of firm.

CENSUS DISCLOSURE RULES

The U.S. Census Bureau is prohibited by law from publishing any statistics that disclose information reported by individual companies. Publishing the number of firms, however, is not considered confidential by the Census Bureau rules. Therefore, the number of firms may be shown, even when other data must be withheld. The information and data obtained from the Internal Revenue Service (IRS), the Social Security Administration (SSA), and other sources are also treated as confidential and can be seen only by Census Bureau employees sworn to protect it from disclosure.

SURVEY METHODOLOGY

All firms operating during 1997, except those classified as agricultural, are represented in these surveys. The lists of all firms (or universe) are compiled from a combination of business tax returns and data collected on other economic census reports. The Census Bureau obtains electronic files from the IRS for all companies filing IRS Form 1040, Schedule C (individual proprietorship or self-employed person); 1065 (partnership); any one of the 1120 corporation tax forms; or 941 (Employer's Quarterly Federal Tax Return). The IRS provided certain identification, classification, and measurement data for businesses filing those forms.

For most firms with paid employees, the Census Bureau also collected employment, payroll, receipts, and kind of business information for each plant, store, or physical location during the 1997 Economic Census.

To design the sample, the Census Bureau used several sources of information to identify the probability that a business was minority- or women-owned. For all sole proprietorships, partnerships, and corporations that filed electronic tax forms, the SSA provided gender and race codes for the owners.

Persons applying for Social Security Numbers (SSNs) prior to 1981 could categorize their race as (a) White, (b) Black, or (c) Other. In 1981, the racial descriptions on social security applications were expanded to (a) Asian, Asian-American, or Pacific Islander, (b) Hispanic, (c) Black, (d) Northern American Indian or Alaskan Native, and (e) White.

Most persons who currently own businesses applied for their SSNs prior to 1981. Therefore, the majority of owners could be classified only as (a) White, (b) Black, or (c) Other by use of SSA race codes.

For each owner, the SSA also provided the Census Bureau with the individual's country of birth, current surname, original surname, mother's maiden surname, and father's surname. The Census Bureau has developed lists of American Indian, Asian, and Hispanic surnames based on research using prior survey data.

In addition to the SSA data, several other sources were used to preidentify businesses by race, ethnicity, and gender of owner(s) as potentially minority-owned:

- Lists of minority- and women-owned businesses published in syndicated magazines, located on the Internet, or disseminated by trade or special interest groups.
- Word strings in the company name indicating possible minority ownership (derived from 1992 survey responses).
- Racial distributions for various state-industry classes (derived from 1992 survey responses) and racial distributions for various ZIP Codes.

Individual proprietors who reported they were of minority ancestry in the 1992 survey and were still active in 1997 were excluded from the mail canvass and the 1992 responses were used instead. See the section on Sampling below for a description of how cases were selected.

Sampling. There were six sampling frames used and every case was assigned to one of the following frames:

- American Indian
- Asian/Pacific Islander

- Black
- Hispanic
- Non-Hispanic white male
- Women

The SMOBE and SWOBE universe was stratified by state, industry, and the inferred race code. The Census Bureau selected large companies (based on volume of sales) "with certainty." All certainty cases were sure to be selected and represented only themselves (i.e., have a selection probability of one and a sampling weight of one). The certainty cutoffs varied by sampling stratum, and each stratum was sampled at varying rates, depending on the number of firms in a particular industry in a particular state. The sampling rate was lowest in states and industries with the greatest number of firms. A similar methodology was used to select a sample from the remaining universe: the purpose of this was to estimate the number of firms owned by persons of minority ancestry when no indication of minority ownership was found from any of the sources listed above.

A firm selected into the sample was mailed one of two questionnaires (see Appendix D for a sample of both). The Census Bureau sent the MB-1 questionnaire to partnerships and corporations, or to sole proprietorships that submitted joint tax returns where, based on the administrative records, it was probable that the husband and wife were of different races. The businesses were asked to report the percentage of stock ownership of the business by gender, race and ethnicity. The MB-2 questionnaire was used for sole proprietors and self-employed individuals who were "single filers" or who filed joint tax returns where, based on administrative records, there was a low probability that the husband and wife were of different races. The businesses were asked to report the gender, race and ethnicity of the primary owner(s) of the business. The form included an equal male/female ownership option for the collection of business owners by gender.

Tabulation. In the 1997 SMOBE and SWOBE, minority/women ownership of a business was based on the race/ethnicity/gender of the person(s) owning majority interest in the business. Firms equally male-/female-owned were counted and tabulated as a separate category. The gender of sole proprietors and self-employed persons who were "single filers" was taken directly from administrative record data.

Businesses in which ownership was shared among minority and nonminority groups with no single racial/ethnic group having majority interest were tabulated as 50 percent minority-/50 percent nonminority-owned in the Company Summary publication and were excluded from the minority business counts.

It was possible for a firm to be classified in more than one minority group (one racial and one Hispanic ethnicity) and to be included in more than one minority report. For example, a firm could be included in both the Black report and the Hispanic report, if it were owned by a person who reported his/her race as Black and his/her ethnicity as Hispanic. However, such a firm is counted only once at total levels in the minority Summary and the Company Summary publications.

Data are tabulated by firm. A firm is a business organization consisting of one or more domestic locations. Firms are counted in each geographic area and industry in which they operate. The employment, payroll, and receipts reflect the sum of their locations within the specified geography and industry and are, therefore, additive to higher levels. The number of firms, however, reflects all firms in a given tabulation level and are not additive. For example, a firm with operating locations in two counties will be counted in both counties, but only once in the state total.

Businesses with publicly held stock whose ownership was indeterminate relative to gender, race or ethnicity, and nonprofit, foreign-owned and mutual companies were tabulated separately and published in the "other" category in our reports.

RELIABILITY OF ESTIMATES

The data in the SMOBE and SWOBE are, in part, estimated from a sample and will differ from the data that would have been obtained from a complete census. Two types of possible errors are associated with estimates based on data from sample surveys: sampling errors and nonsampling errors. The accuracy of a survey result depends not only on the sampling errors and nonsampling errors measured, but also on the nonsampling errors not explicitly measured. For particular estimates, the total error may considerably exceed the measured errors. The following is a description of the sampling and nonsampling errors associated with the 1997 SMOBE/SWOBE.

Sampling variability. The particular sample used for the SMOBE and SWOBE is one of a large number of all possible samples of the same size that could have been selected using the same sample design. Estimates derived from the different samples would differ from each other. The relative standard error is a measure of the variability among the estimates from all possible samples. The estimated relative standard errors presented in the tables estimate the sampling variability, and thus measure the precision with which an estimate from the particular sample selected for the SMOBE and SWOBE approximates the average result of all possible samples. Relative standard errors are applicable only to those published cells in which sample cases are tabulated. A relative standard error is an expression of the standard error as a percent of the quantity being estimated.

The sample estimate and an estimate of its relative standard error can be used to estimate the standard error and then construct interval estimates with a prescribed

level of confidence that the interval includes the average results of all samples. To illustrate, if all possible samples were surveyed under essentially the same condition, and estimates calculated from each sample, then:

1. Approximately 68 percent of the intervals from one standard error below the estimate to one standard error above the estimate would include the average value of all possible samples.
2. Approximately 90 percent of the intervals from 1.6 standard errors below the estimate to 1.6 standard errors above the estimate would include the average value of all possible samples.

Thus, for a particular sample, one can say with specified confidence that the average of all possible samples is included in the constructed interval.

Example of a confidence interval. Suppose the estimated number of employer minority-owned firms in Agricultural Services is 7,139 and the estimated relative standard error is 2 percent. The estimated standard error is 7,139 x .02=143. An approximate 90-percent confidence interval is 7,139 ± (1.6 x 143) or 7,139 ± 228.8 or 6,910.2 to 7,367.8.

Nonsampling errors. All surveys and censuses are subject to nonsampling errors. Nonsampling errors are attributable to many sources: inability to obtain information for all cases in the universe, adjustments to the weights of respondents to compensate for nonrespondents, imputation for missing data, data errors and biases, mistakes in recording or keying data, errors in collection or processing, and coverage problems.

Explicit measures of the effects of these nonsampling errors are not available. However, it is believed that most of the important operational and data errors were detected and corrected through an automated data edit designed to review the data for reasonableness and consistency. Quality control techniques were used to verify that operating procedures were carried out as specified.

Approximately 79 percent of the questionnaires were returned. For respondents which supplied some but not all of the requested information and for businesses selected with certainty which failed to respond, data were imputed using a procedure that ensured that the imputed data were consistent with the responses provided and all information available from administrative sources. Weights of the responding cases, which were not selected with certainty, were adjusted to compensate for the remainder of the cases which failed to respond. All of these procedures assume that (1) the administrative information is accurate and (2) nonrespondents possess the same characteristics as respondents with similar demographic characteristics. Neither of these assumptions is exactly true.

INDUSTRY CLASSIFICATIONS

The system published in the *Standard Industrial Classification (SIC) Manual: 1987* was used to classify firms for the SMOBE and SWOBE. Under this system, economic activities are coded on a numerical basis. Related activities are grouped at a primary level by industry division (i.e., manufacturing, construction, retail trade, etc.). Within each industry division, successive levels of detail of the economic activity are defined: major group (two-digit code); industry group (three-digit code); and industry (four-digit code). For example, one hierarchy in wholesale trade is:

SIC level	SIC code	Description
Industry division	—	Wholesale trade
Major group	50	Durable goods
Industry group	506	Electrical goods
Industry	5064	Electrical appliances, television and radio sets

Data in the SMOBE and SWOBE reports are presented at the industry division or major group level, depending on the table.

The SMOBE and SWOBE cover all industries in the SIC system except the following major industry groups:

- Agricultural Production (01, 02)
- Railroad Transportation (40)
- U.S. Postal Service (43)
- Selected parts of 63, Insurance Carriers
  - Pension Funds (self-managed funds and funds managed by a third party)
  - Health and Welfare Funds (self managed funds and funds managed by a third party)
- Selected parts of 67, Holding and Other Investment Offices
  - Management Investment Offices, Open-End
  - Unit Investment Trusts, Face-Amount Certificate Offices, and Closed-End Management Investment Offices
  - Vacation Funds for Employees
  - Personal Investment Trusts
- Membership Organizations (86)
- Private Households (88)
- Public Administration (91-97)

GEOGRAPHIC AREAS COVERED

The SMOBE and SWOBE reports present data for the United States, each state and the District of Columbia; metropolitan areas (MAs), which include selected metropolitan statistical areas (MSAs), primary metropolitan

statistical areas (PMSAs), and consolidated metropolitan statistical areas (CMSAs); counties; and places with 100 or more women- or minority-owned firms.

MSAs. The MSAs for which data are shown are among those defined by the Office of Management and Budget as of June 30, 1997. An MSA is an integrated economic and social unit with a population nucleus of at least 50,000 inhabitants.[1] Each MSA consists of one or more counties meeting standards of metropolitan character; in New England, cities and towns, rather than counties, are the component geographic units.

PMSAs. An MSA with a population of 1 million or more may be subdivided into PMSAs. A PMSA consists of a large urbanized county or a cluster of counties (cities and towns in New England) that demonstrates very strong internal economic and social links separate from the ties to other portions of its MSA. Where PMSAs are defined, the MSA of which they are component parts is redesignated a CMSA.

Counties. Data are shown for counties or county equivalents.[2] [3]

Places. Included in the SMOBE and SWOBE are places of 2,500 inhabitants or more or incorporated as a city, borough, village, or town.[1] [2] In addition, statistics are presented for towns in the six New England states, New York, and Wisconsin, and townships in Michigan, Minnesota, New Jersey, and Pennsylvania with a 1990 census population of 10,000 or more.

COMPARABILITY OF 1992 AND 1997 DATA

The following changes were made in survey methodology in 1997 which affect comparability with past reports:

1. The universe for the 1997 SMOBE and SWOBE was expanded to include all corporations. In 1992, only subchapter S corporations in addition to partnerships and sole proprietorships were included for the SMOBE. A small sample of "C" corporations was included in the SWOBE to provide estimates at the industry division level only.

2. Previously, the SMOBE and SWOBE programs defined a business as an entity that filed a business income tax return. Businesses that had received one or more Employer Identification Numbers (EINs) may have filed tax returns under more than one EIN. In past surveys, each EIN was treated as a separate business. For 1997, all operations under the same ownership were defined as one company or business, irrespective of the number of the company's EINs. The definition eliminated the likelihood of surveying the same business owner more than once. This change had no effect on the employment and payroll data for these surveys, but slightly reduced the count for the number of businesses and the total receipts.

3. In the past, ownership was based on the race/ethnicity/gender of the majority of the number of owners, without regard to the percentage of interest owned in the firm. Businesses with 50 percent or more minority owners have in the past been included in the minority business counts. In the 1997 SMOBE, 51 percent or more of the interest, claims or rights in the business must be held by minorities to be included as a minority-owned business and similarly for women. In the 1997 SMOBE, businesses in which ownership was shared among minority and nonminority groups with no single racial/ethnic group having majority interest were excluded from the minority business counts and tabulated as 50 percent minority/50 percent nonminority-owned in the Company Summary publication. Equally owned male/female firms were treated as a separate entity and were presented in a separate section of the Women-Owned Businesses publication. In previous surveys, businesses which were equally owned by a man and a woman were classified as either male- or female-owned. Equally owned corporations and partnerships were counted as women-owned. Using administrative data all sole proprietorships were assigned a gender based on the spouse with the largest self-employment income. The addition of the equally owned category in 1997 substantially reduced the estimates for women-owned businesses.

4. In the past, a small sample of the cases placed on the non-Hispanic white male frame was taken to estimate the number of firms owned by persons of minority ancestry when no indication of minority ownership was found from any of the sources used in stratification. The estimates from this sample were presented in a separate section of the Asian- and Pacific Islander-, American Indian- and Alaska Native-owned business publication and the Hispanic-owned business publication as an estimate of the undercount and were excluded from the detailed tables. In the 1997 SMOBE and SWOBE, the estimates from this part of the sample were included in the detailed tables of the publications.

5. In prior surveys, the SMOBE universe of sole proprietorships was based on businesses filing an annual IRS Schedule C (Form 1040) "Profit or Loss From Business" report. Employers were identified by first matching these Schedule C records to IRS Form 941 "Employers Quarterly Federal Tax Return" payroll reports. Not all Schedule C business income tax

[1] According to 1990 Census of Population or subsequent special census.
[2] Those defined as of January 1, 1997.
[3] See Appendix C for Alaska, Louisiana, Maryland, Missouri, Montana, Nevada, Virginia, and District of Columbia county equivalents.

records that represented firms with employees could be matched. To estimate for sole proprietorship employers that were not matched to payroll tax returns, a portion of the sole proprietorship universe that reported cost of labor or wages as an expense item on the Schedule C was also considered employers. In addition, some cases with no cost of labor or wages reported but with large receipts had payroll imputed and were counted as employers.

For 1997, the methodology was revised to identify sole proprietorship employers as only those that filed the IRS Form 941 payroll tax form. These businesses were included in the universe even if they could not be matched to a Schedule C. This resulted in a decrease in the estimate of firms with paid employees relative to the 1992 methodology.

COMPARABILITY OF SURVEY DATA WITH OTHER ECONOMIC CENSUS DATA

The tables in each publication that show data for all U.S. firms are comparable to and include the minority- and women-owned firm data. Caution should be exercised in comparing data presented in this report with published or unpublished data from other reports of the 1997 Economic Census. Factors that affect comparability of data among censuses are industrial scope, business unit covered, receipts size, and coverage of nonemployers.

Industrial scope. Data in this report are based on the *1987 SIC Manual*[4] (see Industry Classifications section).

Several SIC industries were in scope of the SMOBE and SWOBE but out of scope of the basic economic census. These industries included: 07, Agricultural Services; 08, Forestry; 09, Fishing, Hunting, and Trapping.

Major industry group 86, Membership Organizations, was within the scope of the economic census but out of the scope of the SMOBE and SWOBE.

In the SMOBE and SWOBE, industry 6552 (land subdividers and developers, except cemeteries) is included with the construction industry group, unlike the other economic censuses that include it with industry 65 (real estate).

Business unit. Most of the economic censuses are conducted on an establishment or physical location basis, individually enumerating and tabulating each establishment owned by a firm. In the SMOBE and SWOBE, however, the whole firm was the primary unit for enumeration. (See Appendix A for definition of "firm.")

Receipts size. Most of the economic censuses determine whether or not a firm may be counted as an active business according to its receipts size. The specified minimums vary by industry. For a firm to be counted as an active business in the SMOBE and SWOBE, it had only to file a business tax return with business receipts greater than $1,000, except for the construction industry, which had no minimum business receipts cutoff.

Firms with no paid employees. Although nonemployer firms are included in these surveys, they are omitted from many of the economic census reports.

DOLLAR VALUES

All dollar values presented in the SMOBE and SWOBE reports are expressed in current dollars, i.e., 1997 data are expressed in 1997 dollars and 1992 data in 1992 dollars. Consequently, when making comparisons to prior years, users should take into consideration the inflation that has occurred.

COMPACT DISCS

Data for the economic censuses are also available on compact discs-read only memory (CD-ROM). For the SMOBE and SWOBE, discs will contain more detailed industry data by state and comparison data for all U.S. firms, as well as the same information found in the reports. Discs are sold by Administrative and Customer Services Division, U.S. Census Bureau, Washington, DC 20233-1900.

SPECIAL TABULATIONS

Special tabulations of data collected in the 1997 SMOBE and/or SWOBE may be obtained, depending on availability of time and personnel, on computer disk, or in tabular form. The data will be in summary form and subject to the same rules prohibiting disclosure of confidential information (including name, address, kind of business, or other data for individual firms) as are the regular publications.

Special tabulations are prepared on a cost basis. A request for a cost estimate, as well as exact specifications on the type and format of the data to be provided, should be directed to the Chief, Economic Census Branch, U.S. Census Bureau, Washington, DC 20233-6400.

To discuss a special tabulation before submitting a request, call 301-457-3318.

ABBREVIATIONS AND SYMBOLS

The following abbreviations and symbols are used in this publication:

–	Represents zero.
D	Withheld to avoid disclosing data for individual companies; data are included in higher-level totals.
IC	Independent city.
NA	Not available.
X	Not applicable.
CDP	Census designated place.
CMSA	Consolidated metropolitan statistical area.

[4] *Standard Industrial Classification Manual: 1987.* For sale by Superintendent of Documents, U.S. Government Printing Office, Washington, DC 20402. Stock No. 041-001-00314-2.

MA	Metropolitan area.
MSA	Metropolitan statistical area.
PMSA	Primary metropolitan statistical area.
SIC	Standard industrial classification.
n.e.c.	Not elsewhere classified.
n.s.k.	Not specified by kind.
pt.	Part.

Summary of Findings

Blacks owned 823,499 of all U.S. nonfarm businesses in 1997, employing 718,341 persons and generating $71.2 billion in business revenues. In 1997, Black-owned firms accounted for 4.0 percent of the 20.8 million nonfarm businesses in the United States, 0.7 percent of their employment and 0.4 percent of their receipts. Excluding businesses with publicly held stock whose ownership was indeterminate relative to race or ethnicity, and nonprofit, foreign-owned and mutual companies, Black-owned firms accounted for 4.0 percent of the nonfarm businesses in the United States and 0.9 percent of their receipts.

The data in this report were collected as part of the 1997 Economic Census from a large sample of all nonfarm businesses filing 1997 tax forms as individual proprietorships, partnerships, and any type of corporation, and with receipts of $1,000 or more. The data are not comparable to earlier surveys due to significant methodology changes which are discussed in the section below on Data Comparability to Prior Surveys.

Black-Owned Businesses by Legal Form of Organization: 1997

Legal form of organization	Black-owned firms	
	Firms (number)	Receipts (million dollars)
All industries	**823,499**	**71,215**
C corporations	42,729	28,544
Subchapter S corporations	29,410	19,729
Individual proprietorships	737,076	19,065
Partnerships	13,595	3,214
Other	688	663

Note: "Other" includes cooperatives, receiverships, estates, and businesses classified as unknown legal forms of organization.

All U.S. Firms by Legal Form of Organization: 1997

Legal form of organization	All U.S. firms	
	Firms (number)	Receipts (million dollars)
All industries	**20,821,934**	**18,553,243**
C corporations	2,390,478	13,892,225
Subchapter S corporations	1,979,425	2,977,247
Individual proprietorships	15,122,882	871,766
Partnerships	1,226,455	621,735
Other	102,694	190,270

Note: "Other" includes cooperatives, receiverships, estates, and businesses classified as unknown legal forms of organization.

INDUSTRY CHARACTERISTICS

Fifty-three percent of all Black-owned firms operated in the service industries, accounting for 36.4 percent of receipts of all Black-owned businesses. This is 4.9 percent of all service businesses in the country. Forty-eight percent of the total number of Black-owned service firms were concentrated in business and personal services. The next largest concentration of Black-owned firms was in the retail trade industry, accounting for 10.6 percent of all Black-owned firms and 19.4 percent of the total receipts.

Table A. **Top Industry Receipt Leaders for Black-Owned Firms : 1997**

Industry	Receipts (million dollars)
Services	**25,925**
Business services	7,300
Health services	6,376
Engineering and management services	3,491
Personal services	2,717
Retail Trade	**13,803**
Automotive dealers and service stations	6,857
Eating and drinking places	2,807
Miscellaneous retail	1,815
Food stores	1,514
Construction	**7,712**
Special trade contractors	3,949
General building contractors	2,748
Heavy construction contractors	992

GEOGRAPHIC CHARACTERISTICS

New York had the most Black-owned firms at 86,469 or 10.5 percent with receipts of $5.1 billion or 7.1 percent of all Black-owned business receipts. California was second with 79,110 or 9.6 percent with receipts of $6.4 billion or 9.0 percent. Texas was third in number of firms with 60,427 but was second in receipts with $6.9 billion. Texas accounted for 7.3 percent of all Black-owned firms and 9.6 percent of receipts. Table C shows the 10 metropolitan areas (MAs) with the largest number of Black-owned firms and compares the firms and receipts in these MAs with the number in their respective states. These 10 MAs account for 38.9 percent of the total number of Black-owned firms in the United States and 40.0 percent of the gross receipts.

LEGAL FORM OF ORGANIZATION

Ninety percent of Black-owned firms operated as individual proprietorships in 1997 and accounted for 26.8 percent of gross receipts. Corporations, other than subchapter S corporations, accounted for only 5.2 percent of the total number of firms but 40.1 percent of the gross receipts. Subchapter S corporations were 3.6 percent of all Black-owned firms but accounted for 27.7 percent of their gross receipts. Partnerships accounted for 1.7 percent of the total Black-owned firms and 4.5 percent of gross receipts. Businesses classified as other legal forms of organization and those not classified accounted for 0.1 percent of the total number of firms and 0.9 percent of the gross receipts.

SIZE OF FIRM

Black-owned firms with paid employees accounted for 11.3 percent of the total number of Black-owned firms and 79.2 percent of their gross receipts. There were 889 firms with 100 employees or more which accounted for $12.3 billion in gross receipts (21.7 percent of the total receipts of Black-owned employer firms).

There were 8,682 Black-owned firms with receipts of $1 million or more. These firms accounted for only 1.1 percent of the number of Black-owned firms and 56.4 percent of the total receipts.

Table B. **Ten States With Largest Number of Black-Owned Firms Compared to All Firms and Population: 1997**

State	Black-owned firms (number)	All firms (number)	Black as a percent of all	Black sales and receipts (million dollars)	All firms sales and receipts (million dollars)	Black as a percent of all	Black population (1,000)	Total population (1,000)	Black as a percent of total population
New York	86,469	1,509,829	5.7	5,067	1,488,913	0.3	333	529	63
California	79,110	2,565,734	3.1	6,395	2,178,292	0.3	1,399	5,093	27
Texas	60,427	1,525,972	4.0	6,857	1,415,536	0.5	994	2,732	36
Florida	59,732	1,301,920	4.6	4,092	828,429	0.5	2,124	7,486	28
Georgia	55,766	568,552	9.8	4,111	580,345	0.7	1,138	3,790	30
Maryland	47,614	400,203	11.9	3,965	285,924	1.4	1,398	4,352	32
Illinois	41,244	882,053	4.7	3,913	993,117	0.4	1,340	6,733	20
North Carolina	39,901	570,484	7.0	2,299	518,649	0.4	1,642	7,429	22
Virginia	33,539	480,122	7.0	3,408	415,093	0.8	1,121	4,320	26
Ohio	26,970	781,284	3.5	3,947	796,506	0.5	3,199	18,143	18

Table C. **Ten Metropolitan Areas With Largest Number of Black-Owned Firms Compared to Black-Owned Firms in State: 1997**

[For definitions of MAs, see Appendix B]

Metropolitan area	Firms (number)	Receipts (million dollars)	State	Firms (number)	Receipts (million dollars)	Percent MA to state	
						Firms	Receipts
New York, NY PMSA	69,410	4,003	New York	86,469	5,067	80	79
Washington, DC-MD-VA-WV PMSA	48,709	5,410	District of Columbia	X	X	X	X
Los Angeles-Long Beach, CA PMSA	38,277	3,322	California	79,110	6,395	48	52
Chicago, IL PMSA	35,569	3,375	Illinois	41,244	3,913	86	86
Atlanta, GA MSA	34,592	2,959	Georgia	55,766	4,111	62	72
Houston, TX PMSA	24,286	1,846	Texas	60,427	6,857	40	27
Philadelphia, PA-NJ PMSA	17,863	1,660	Pennsylvania	X	X	X	X
Detroit, MI PMSA	17,692	3,507	Michigan	24,954	4,623	71	76
Miami, FL PMSA	16,918	1,070	Florida	59,732	4,092	28	26
Baltimore, MD PMSA	16,712	1,360	Maryland	47,614	3,965	35	34

Table D. **Ten Counties With Largest Number of Black-Owned Firms Compared to Black-Owned Firms in State: 1997**

County	Firms (number)	Receipts (million dollars)	State	Firms (number)	Receipts (million dollars)	Percent county to state	
						Firms	Receipts
Los Angeles, CA	38,277	3,322	California	79,110	6,395	48	52
Cook, IL	32,377	2,981	Illinois	41,244	3,913	79	76
Kings, NY	24,629	1,090	New York	86,469	5,067	28	22
Harris, TX	20,440	1,605	Texas	60,427	6,857	34	23
Prince Georges, MD	20,040	1,703	Maryland	47,614	3,965	42	43
Dade, FL	16,918	1,070	Florida	59,732	4,092	28	26
Queens, NY	13,545	677	New York	86,469	5,067	16	13
Wayne, MI	13,140	2,014	Michigan	24,954	4,623	53	44
Broward, FL	12,868	1,080	Florida	59,732	4,092	22	26
Dallas, TX	12,333	2,027	Texas	60,427	6,857	20	30

Table E. **Ten Cities With Largest Number of Black-Owned Firms Compared to Black-Owned Firms in State: 1997**

City	Firms (number)	Receipts (million dollars)	State	Firms (number)	Receipts (million dollars)	Percent city to state	
						Firms	Receipts
New York, NY	63,327	3,697	New York	86,469	5,067	73	73
Chicago, IL	23,576	2,453	Illinois	41,244	3,913	57	63
Los Angeles, CA	17,593	884	California	79,110	6,395	22	14
Houston, TX	16,855	1,419	Texas	60,427	6,857	28	21
Detroit, MI	11,282	1,359	Michigan	24,954	4,623	45	29
Washington, DC	10,909	1,335	District of Columbia	X	X	X	X
Philadelphia, PA	9,285	830	Pennsylvania	19,791	1,994	47	42
Memphis, TN	8,080	573	Tennessee	20,196	1,645	40	35
Atlanta, GA	7,853	1,012	Georgia	55,766	4,111	14	25
Dallas, TX	7,661	1,547	Texas	60,427	6,857	13	23

DATA COMPARABILITY TO PRIOR SURVEYS

The data for 1997 are not directly comparable to previous survey years because of several changes to the survey methodology. These changes are discussed in greater detail in the Introductory Text in the section titled "Comparability of 1992 and 1997 Data." The most significant changes occurred in the treatment of C corporations, in tabulating businesses with 50-percent minority ownership, and in the identification of firms with paid employees. In 1992 and in previous studies, C corporations were excluded from the survey. Only subchapter S corporations, in addition to partnerships and sole proprietorships, were included. In 1997, the universe for the Survey of Minority-Owned Business Enterprises was expanded to include all corporations. However, businesses that were foreign-owned, publicly held, nonprofit, or whose ownership was shared by its membership, such as mutual companies, were tabulated separately and not distributed to the race of ownership categories. Race of ownership for the remaining corporations was determined to be Black or non-Black if 51 percent or more of the stock interest, claims or rights were held by African Americans.

The second major change occurred with the treatment of businesses with 50-percent minority-/50-percent non-minority ownership. In the past, businesses with 50 percent or more minority owners have been included in the minority business data. For 1997, businesses in which

ownership was shared among minority and nonminority groups with no single racial/ethnic group having majority interest were excluded from the minority business data and were tabulated and published separately as 50-percent minority-/50-percent nonminority-owned in the *Company Summary* publication.

The third major change occurred in identifying sole proprietorships with paid employees. The methodology was revised to account for only those firms which paid payroll taxes to the IRS. This resulted in a decrease in the estimate of firms with paid employees relative to the 1992 methodology.

The comparison table provides measures of change from 1992 to 1997 in both the number and receipts for Black-owned firms. Due to the methodology changes discussed above, exact estimates of change are not available. However, the trends shown at the aggregate level are believed to be reliable.

Comparison of Black-Owned Firms to All U.S. Firms: 1997 and 1992

[Excluding C corporations]

	All firms[1]		Relative standard error of estimate (percent)[2] for column-	
	Firms (number)	Sales and receipts (million dollars)		
	A	B	A	B
Black-owned firms				
1997	780,770	42,671	1	4
1992	620,912	32,197	-	2
Percent change	25.7	32.5	5	17
All U.S. firms				
1997	18,431,456	4,661,018	NA	NA
1992	17,253,143	3,324,200	NA	NA
Percent change	6.8	40.2	NA	NA

[1]All firms data include both firms with paid employees and firms with no paid employees.

[2]For explanation of relative standard errors, see Reliability of Estimates in the introductory text.

Figure 1.
Black-Owned Firms as a Percent of Total Firms in State: 1997

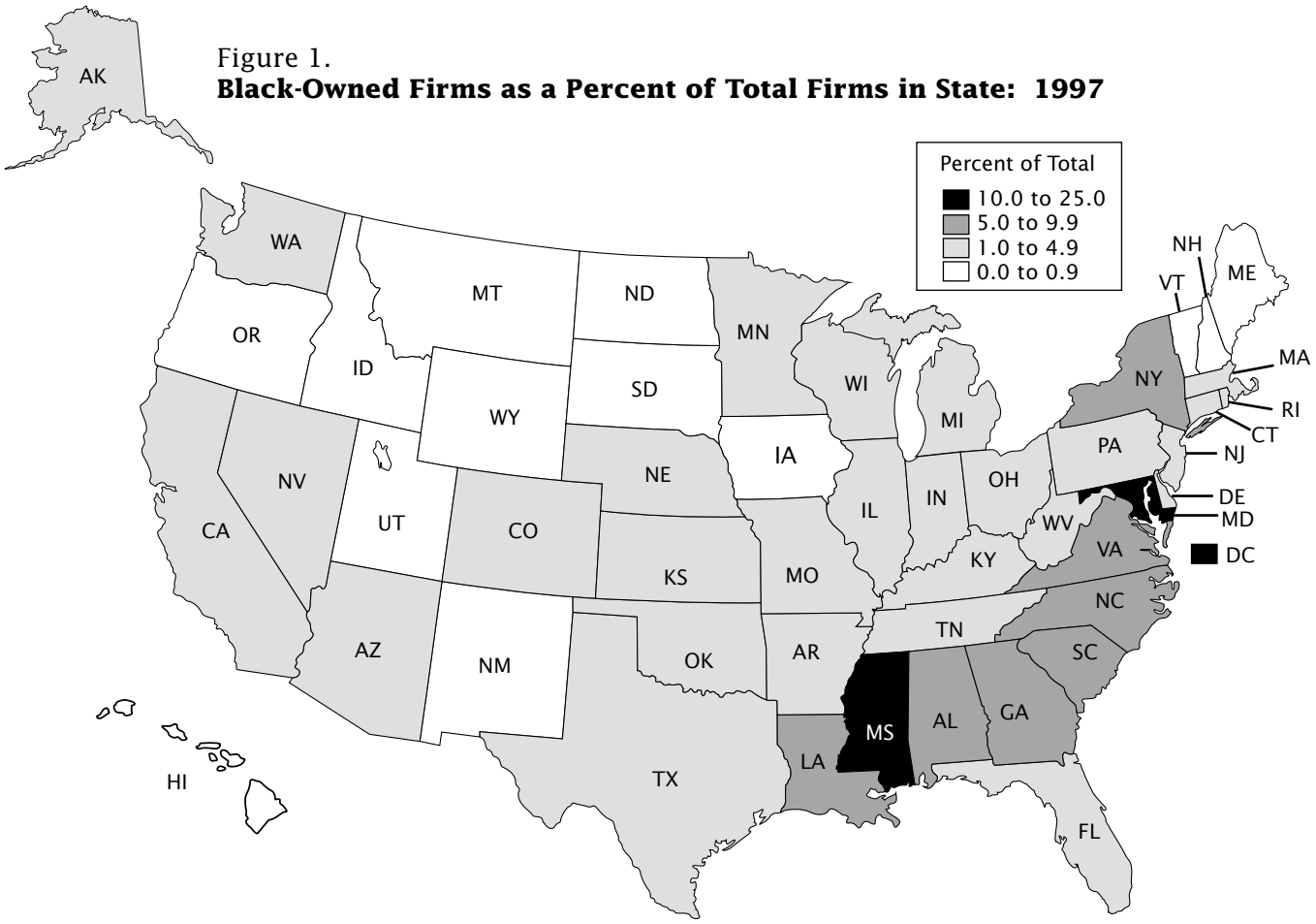

U.S. Census Bureau, 1997 Economic Census

Figure 2.
Percent Distribution of All U.S. Firms by Industry Division: 1997

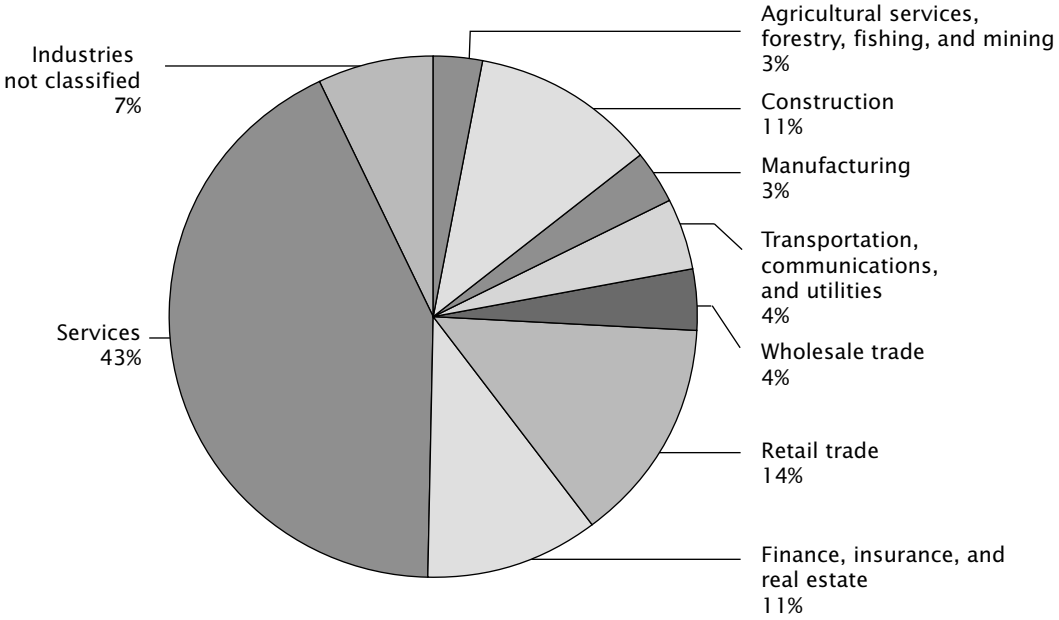

Figure 3.
Percent Distribution of Black-Owned Firms by Industry Division: 1997

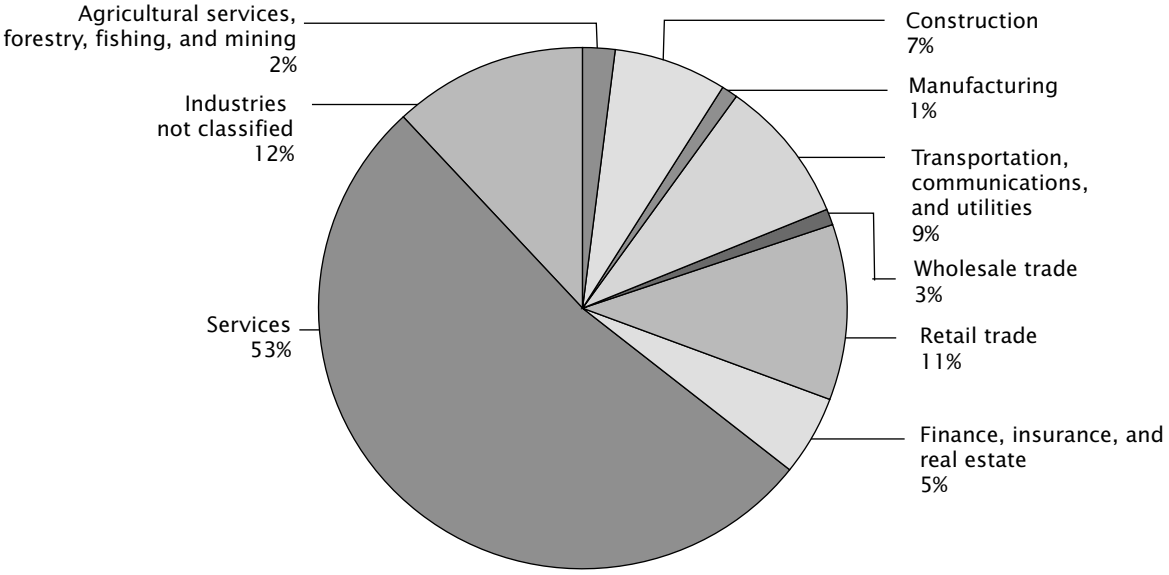

U.S. Census Bureau, 1997 Economic Census

Figure 4.
Average Receipts per Firm by Industry Division for Black-Owned Firms Compared to All U.S. Firms: 1997

[Thousand dollars]

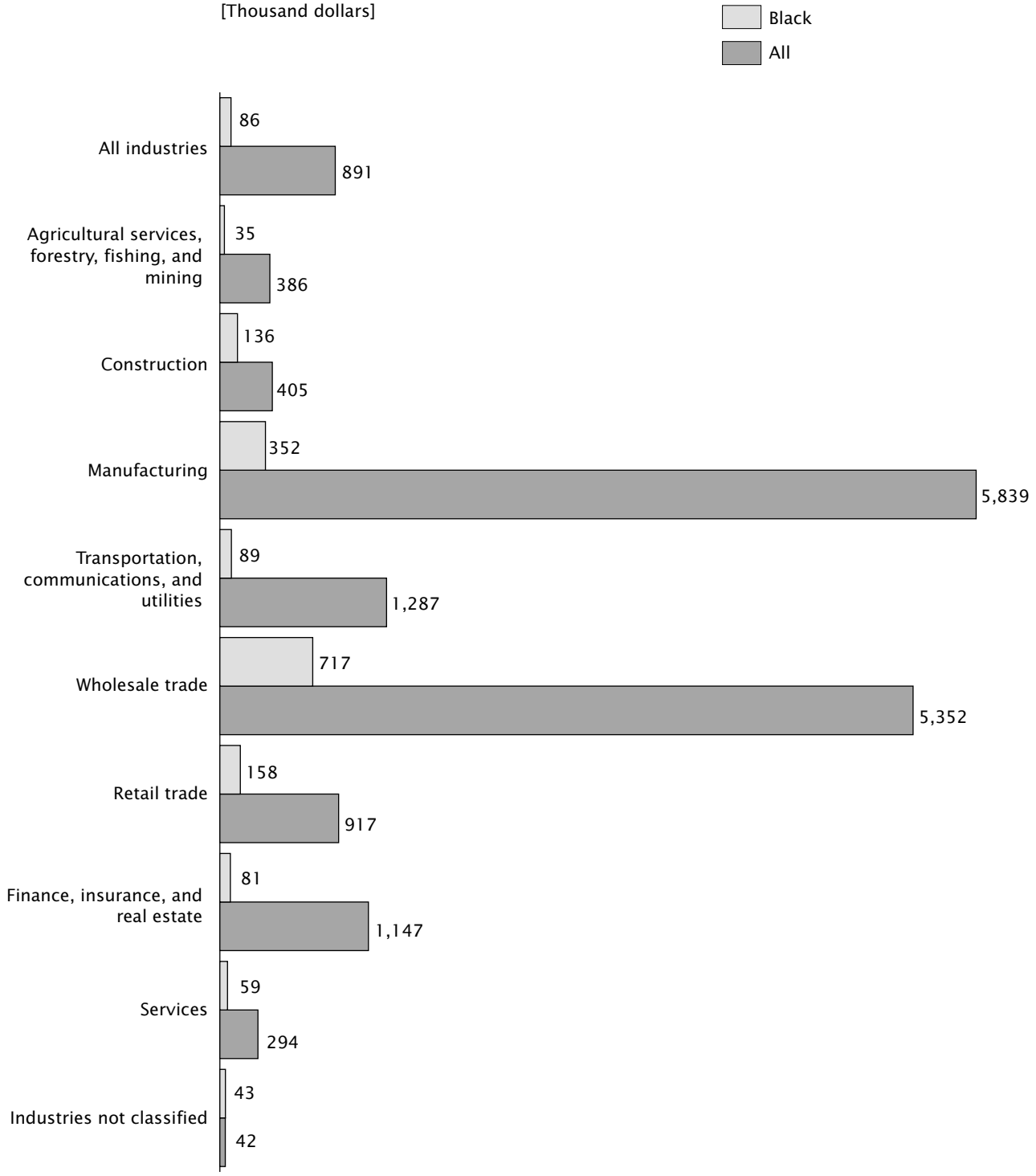

U.S. Census Bureau, 1997 Economic Census

Figure 5.
Black-Owned Firms and Receipts as a Percent of All U.S. Firms and Receipts by Industry Division: 1997

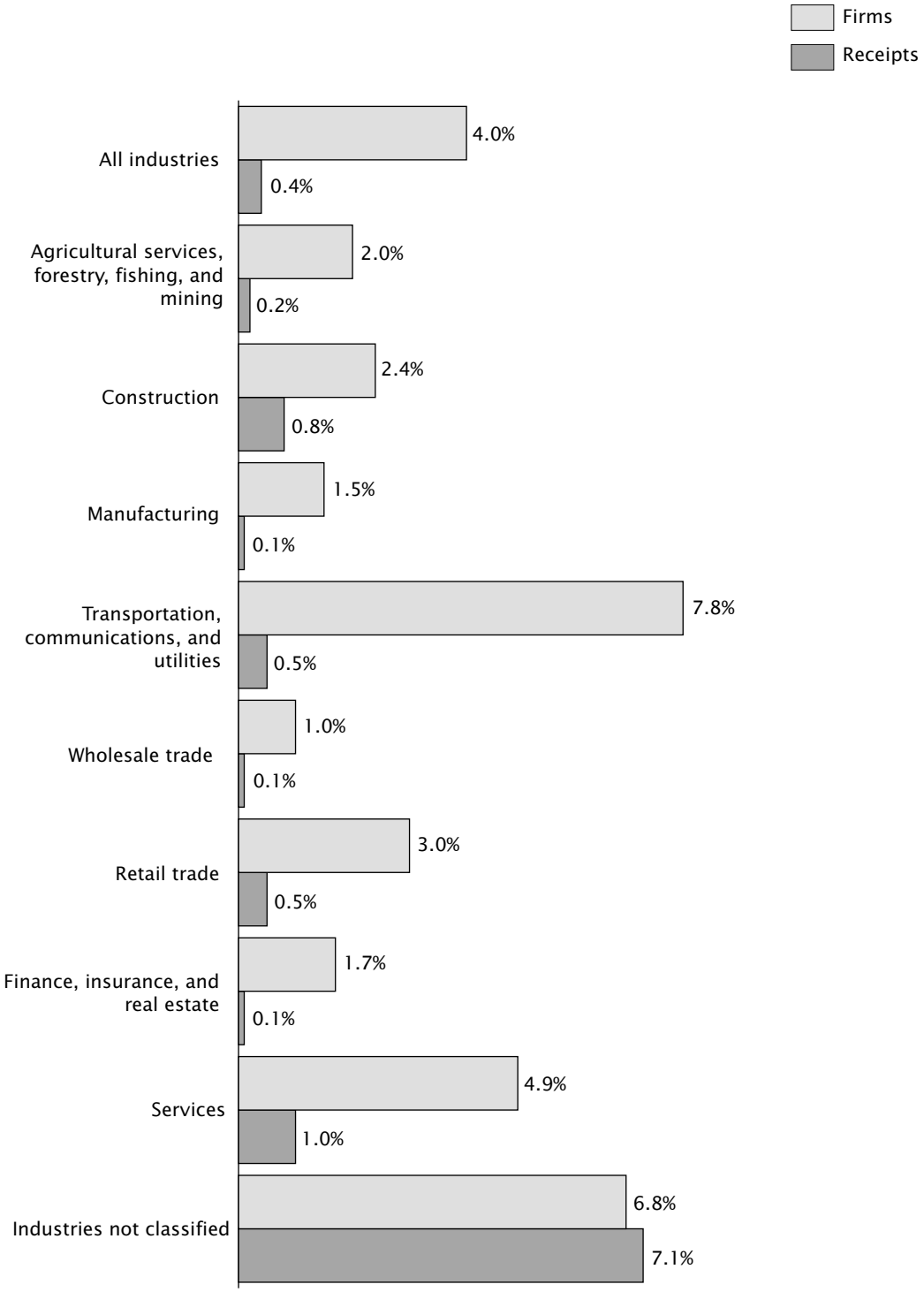

U.S. Census Bureau, 1997 Economic Census

Table 1. **Statistics for Black-Owned Firms by Major Industry Group: 1997**

[Detail may not add to total because of rounding. This table is based on the 1987 SIC system. For meaning of abbreviations and symbols, see introductory text. For explanation of terms, see Appendix A]

SIC code	Major industry group	All firms[1]		Firms with paid employees				Relative standard error of estimate (percent)[2] for column—					
		Firms (number)	Sales and receipts ($1,000)	Firms (number)	Sales and receipts ($1,000)	Employees (number)	Annual payroll ($1,000)						
		A	B	C	D	E	F	A	B	C	D	E	F
	All industries	**823 499**	**71 214 662**	**93 235**	**56 377 860**	**718 341**	**14 322 312**	**1**	**2**	**2**	**3**	**4**	**3**
	Agricultural services, forestry, and fishing	**12 464**	**417 169**	**1 356**	**259 649**	**5 457**	**77 198**	**2**	**9**	**7**	**13**	**13**	**15**
07	Agricultural services	11 742	398 558	1 331	255 006	5 427	76 768	2	9	7	13	13	15
08	Forestry	223	6 306	8	2 200	24	364	12	14	31	2	10	5
09	Fishing, hunting, and trapping	500	12 305	17	2 443	6	67	12	26	59	61	16	22
	Mining	**231**	**21 551**	**16**	**12 867**	**186**	**5 319**	**14**	**13**	**19**	**9**	**6**	**6**
10	Metal mining	13	D	–	–	–	–	29	D	–	–	–	–
12	Coal mining	6	93	1	D	a	D	–	–	–	D	D	D
13	Oil and gas extraction	202	13 409	12	D	c	D	16	19	26	D	D	D
14	Nonmetallic minerals, except fuels	9	D	3	D	b	D	28	D	–	D	D	D
	Construction	**56 508**	**7 712 059**	**12 973**	**6 587 348**	**70 928**	**1 510 252**	**1**	**4**	**3**	**5**	**3**	**4**
15	General building contractors	8 159	2 748 172	2 204	2 516 447	15 045	395 251	2	8	5	9	9	9
16	Heavy construction, except building	1 305	992 073	470	969 098	6 346	203 920	6	12	8	13	16	12
17	Special trade contractors	46 819	3 948 663	10 253	3 089 266	49 463	908 956	1	3	3	4	3	4
6552	Subdividers and developers, n.e.c	225	23 152	46	12 537	75	2 125	11	32	46	55	49	44
	Manufacturing	**10 447**	**3 682 510**	**1 931**	**3 463 861**	**26 624**	**652 787**	**3**	**8**	**6**	**9**	**9**	**7**
20	Food and kindred products	783	494 090	110	481 438	947	24 468	6	54	19	56	14	23
21	Tobacco products	1	D	–	–	–	–	–	D	–	–	–	–
22	Textile mill products	57	D	14	D	b	D	21	D	56	D	D	D
23	Apparel and other textile products	1 115	226 104	228	210 877	3 939	52 645	9	45	26	48	48	46
24	Lumber and wood products	2 498	196 190	232	117 601	1 162	19 368	5	12	21	14	24	22
25	Furniture and fixtures	337	54 973	65	49 985	472	10 435	7	55	26	61	47	52
26	Paper and allied products	202	174 054	46	172 407	1 198	30 845	10	13	37	14	16	10
27	Printing and publishing	2 763	510 036	557	473 456	4 961	128 870	4	8	5	9	8	10
28	Chemicals and allied products	112	333 212	92	331 629	1 967	56 545	20	17	28	17	24	23
29	Petroleum and coal products	5	D	2	D	b	D	27	D	–	D	D	D
30	Rubber and miscellaneous plastics products	51	260 191	37	D	g	D	23	25	32	D	D	D
31	Leather and leather products	58	586	1	D	a	D	21	17	–	D	D	D
32	Stone, clay, and glass products	268	72 163	59	69 372	494	14 551	8	33	17	35	34	39
33	Primary metal industries	94	91 158	25	89 171	608	14 616	24	18	43	18	20	16
34	Fabricated metal products	464	574 576	119	551 702	3 829	122 004	8	4	9	4	9	6
35	Industrial machinery and equipment	497	159 237	164	150 968	1 831	49 063	10	22	19	24	31	31
36	Electronic and other electric equipment	388	125 211	62	109 899	973	22 703	8	8	28	9	10	10
37	Transportation equipment	60	201 563	34	200 596	1 183	32 637	16	5	24	5	3	3
38	Instruments and related products	38	45 176	23	44 687	561	12 484	28	40	33	41	27	27
39	Miscellaneous manufacturing industries	662	113 604	65	100 735	695	18 043	8	4	20	4	14	11
	Transportation, communications, and utilities	**71 586**	**6 376 645**	**6 184**	**4 252 240**	**47 289**	**909 470**	**1**	**12**	**7**	**18**	**12**	**7**
41	Local and interurban passenger transit	24 086	1 196 335	1 160	698 152	20 258	292 182	2	14	8	22	28	26
42	Trucking and warehousing	37 429	3 367 978	3 614	1 946 733	14 872	365 357	2	15	10	27	6	7
44	Water transportation	124	45 624	36	42 428	832	16 183	15	23	29	25	61	43
45 pt.	Transportation by air[3]	210	D	41	35 015	1 764	18 790	13	D	31	63	75	68
46	Pipelines, except natural gas	1	D	–	–	–	–	–	D	–	–	–	–
47	Transportation services	5 720	293 082	720	153 394	2 566	47 310	3	11	14	18	14	16
48	Communications	3 307	623 471	477	578 164	5 557	128 216	3	10	9	11	11	8
49	Electric, gas, and sanitary services	711	809 905	139	798 356	1 440	41 432	7	76	32	77	22	30
	Wholesale trade	**8 120**	**5 818 734**	**2 139**	**5 573 907**	**13 746**	**471 320**	**3**	**11**	**5**	**12**	**12**	**18**
50	Wholesale trade—durable goods	4 013	3 570 685	1 293	3 462 236	8 706	342 277	3	15	7	15	10	21
51	Wholesale trade—nondurable goods	4 107	2 248 048	846	2 111 671	5 039	129 044	4	12	7	12	18	26
	Retail trade	**87 568**	**13 803 266**	**14 074**	**12 244 399**	**125 480**	**1 497 111**	**1**	**3**	**2**	**4**	**5**	**4**
52	Building materials and garden supplies	944	108 309	242	84 661	837	13 342	8	15	19	19	17	16
53	General merchandise stores	993	41 205	87	21 014	223	2 253	5	19	21	35	27	29
54	Food stores	8 255	1 513 741	2 470	1 187 313	10 030	108 257	4	10	9	14	9	10
55	Automotive dealers and service stations	4 073	6 856 574	1 271	6 674 494	16 867	447 786	3	7	7	7	6	7
56	Apparel and accessory stores	6 646	378 475	1 080	266 699	3 653	38 219	2	8	5	12	13	8
57	Furniture and homefurnishings stores	2 823	283 125	750	233 568	2 275	32 762	4	8	8	10	14	12
58	Eating and drinking places	13 111	2 807 246	5 108	2 647 045	80 696	705 769	4	8	5	9	8	8
59	Miscellaneous retail	50 754	1 814 590	3 098	1 129 605	10 899	148 723	2	9	7	11	11	11
	Finance, insurance, and real estate	**37 934**	**3 088 582**	**4 820**	**2 189 556**	**18 379**	**498 318**	**2**	**9**	**8**	**11**	**12**	**14**
60	Depository institutions	347	183 765	341	D	g	D	11	14	11	D	D	D
61	Nondepository institutions	982	178 135	349	160 814	1 510	47 826	6	13	11	14	18	20
62	Security and commodity brokers	1 749	417 869	234	378 530	2 048	132 092	4	36	21	40	54	42
63 pt.	Insurance carriers[4]	111	489 588	67	487 951	2 289	57 060	20	10	23	10	10	7
64	Insurance agents, brokers, and service	11 373	645 551	1 865	401 264	4 668	102 153	5	8	9	14	14	16
65 pt.	Real estate[5]	22 118	1 088 428	1 904	508 011	5 664	98 042	4	9	13	15	19	17
67 pt.	Holding and other investment offices[6]	1 263	85 246	68	D	f	D	4	14	20	D	D	D
	Services	**437 646**	**25 925 092**	**43 529**	**19 503 488**	**388 398**	**8 212 775**	**1**	**3**	**3**	**5**	**7**	**5**
70	Hotels and other lodging places	1 222	58 503	236	D	f	D	5	10	18	D	D	D
72	Personal services	103 865	2 716 514	5 481	1 121 385	23 882	339 687	2	6	8	12	11	16
73	Business services	104 939	7 300 408	9 123	5 930 953	156 974	2 769 477	2	14	10	17	11	17
75	Auto repair, services, and parking	15 922	834 119	2 795	565 902	8 922	132 872	3	5	6	6	7	5
76	Miscellaneous repair services	5 049	380 573	582	296 202	2 784	71 016	5	33	13	41	28	28

See footnotes at end of table.

Table 1. **Statistics for Black-Owned Firms by Major Industry Group: 1997**—Con.

[Detail may not add to total because of rounding. This table is based on the 1987 SIC system. For meaning of abbreviations and symbols, see introductory text. For explanation of terms, see Appendix A]

SIC code	Major industry group	All firms[1]		Firms with paid employees				Relative standard error of estimate (percent)[2] for column—					
		Firms (number)	Sales and receipts ($1,000)	Firms (number)	Sales and receipts ($1,000)	Employees (number)	Annual payroll ($1,000)						
		A	B	C	D	E	F	A	B	C	D	E	F
	Services—Con.												
78	Motion pictures	2 297	361 641	398	316 305	1 344	153 492	6	7	14	8	30	9
79	Amusement and recreation services	29 343	1 152 652	997	584 878	3 307	212 423	2	6	12	6	11	5
80	Health services	51 732	6 375 807	11 752	5 452 737	100 450	2 433 532	2	11	5	14	19	16
81	Legal services	8 799	1 120 994	2 164	897 660	7 954	261 718	5	4	12	4	6	5
82	Educational services	8 249	240 830	455	175 903	4 262	77 865	2	10	11	13	14	12
83	Social services	66 530	1 730 719	5 924	1 122 763	42 428	470 612	1	3	5	6	8	6
84	Museums, botanical, zoological gardens	6	1 412	5	D	a	D	34	49	45	D	D	D
87	Engineering and management services	37 505	3 490 799	3 529	2 875 307	34 463	1 252 117	1	3	4	3	3	4
89	Services, n.e.c	2 279	160 121	179	124 174	775	28 744	3	9	19	11	13	9
	Industries not classified	**101 128**	**4 369 056**	**6 347**	**2 290 545**	**21 853**	**487 761**	**2**	**12**	**8**	**20**	**14**	**22**

[1]All firms data include both firms with paid employees and firms with no paid employees.
[2]For explanation of relative standard errors, see Reliability of Estimates in the introductory text.
[3]Excludes 4512 (part), domestically scheduled airlines.
[4]Excludes 6371 (part), pension, health, and welfare funds; and 6399 (part), other insurance carriers.
[5]Excludes 6552 (land subdividers and developers, except cemeteries), which is included in construction industries.
[6]Excludes 6722, management investment offices; 6726, unit investment trusts, face-amount certificate offices, and closed-end management investment offices; and 6733 (part), trusts and vacation funds.

Table 2. **Statistics for Black-Owned Firms by State: 1997**

[Detail may not add to total because of rounding. For meaning of abbreviations and symbols, see introductory text. For explanation of terms, see Appendix A]

Geographic area	All firms[1]		Firms with paid employees				Relative standard error of estimate (percent)[2] for column—					
	Firms (number)	Sales and receipts ($1,000)	Firms (number)	Sales and receipts ($1,000)	Employees (number)	Annual payroll ($1,000)						
	A	B	C	D	E	F	A	B	C	D	E	F
United States	**823 499**	**71 214 662**	**93 235**	**56 377 860**	**718 341**	**14 322 312**	**1**	**2**	**2**	**3**	**4**	**3**
Alabama	19 077	1 008 966	2 266	728 041	13 232	231 869	2	3	8	4	5	4
Alaska	876	55 713	117	44 394	704	13 094	10	9	28	12	9	12
Arizona	3 582	314 497	503	252 736	5 704	92 407	5	11	16	14	26	12
Arkansas	6 721	386 958	761	264 831	2 464	40 975	3	5	11	6	8	6
California	79 110	6 395 311	7 377	4 552 255	56 252	1 081 299	4	10	10	13	20	17
Colorado	4 926	512 868	740	423 043	4 204	88 485	4	9	9	11	10	11
Connecticut	7 251	528 164	857	403 166	4 761	135 296	5	14	12	18	29	46
Delaware	2 707	184 549	322	144 443	3 450	43 258	6	13	12	17	21	19
District of Columbia	10 909	1 334 651	1 232	D	j	D	5	6	8	D	D	D
Florida	59 732	4 092 155	6 424	2 925 260	31 035	556 186	2	12	6	18	11	9
Georgia	55 766	4 110 716	6 073	3 111 892	40 593	741 509	1	3	5	4	7	5
Hawaii	638	34 165	168	20 562	561	7 502	21	16	76	7	23	5
Idaho	164	17 535	16	14 220	231	7 321	29	35	16	43	41	51
Illinois	41 244	3 913 240	3 747	3 253 027	35 034	787 773	2	11	3	13	17	11
Indiana	11 107	1 192 143	1 440	1 035 570	10 775	199 604	4	7	8	9	13	10
Iowa	1 353	233 466	262	216 904	1 931	41 387	9	9	20	9	17	15
Kansas	3 396	593 636	524	547 688	5 834	174 203	3	24	14	26	16	40
Kentucky	5 629	658 535	611	588 703	7 717	121 353	2	6	7	7	10	6
Louisiana	25 782	1 917 295	3 050	1 451 135	27 441	464 477	2	7	6	8	12	13
Maine	257	28 088	36	23 600	346	6 871	12	8	27	7	23	8
Maryland	47 614	3 964 600	4 214	3 180 637	41 755	946 386	2	4	4	5	8	7
Massachusetts	11 834	1 013 134	1 239	804 314	8 267	188 731	3	9	10	12	9	11
Michigan	24 954	4 623 414	2 843	4 157 785	37 688	921 765	3	14	9	16	14	20
Minnesota	4 024	523 126	472	459 125	4 352	99 939	5	10	12	12	10	9
Mississippi	17 617	852 824	2 205	559 182	9 773	121 522	2	4	9	5	7	6
Missouri	13 678	1 261 398	2 142	1 060 253	14 503	252 769	3	7	19	9	7	8
Montana	62	D	15	D	b	D	23	D	20	D	D	D
Nebraska	1 565	129 219	238	110 006	1 874	29 722	9	12	17	14	12	13
Nevada	2 796	225 880	344	183 015	2 344	53 820	8	8	21	11	11	11
New Hampshire	326	32 351	54	26 200	506	11 137	6	15	19	19	8	10
New Jersey	26 500	2 160 441	3 236	1 580 808	16 862	375 877	3	12	5	16	10	12
New Mexico	1 132	142 847	165	130 131	1 121	20 051	7	5	23	6	17	12
New York	86 469	5 067 265	7 822	3 445 063	45 703	1 005 200	3	6	9	10	20	16
North Carolina	39 901	2 299 285	5 441	1 701 399	33 914	441 415	2	7	8	9	11	6
North Dakota	99	D	8	D	c	D	16	D	–	D	D	D
Ohio	26 970	3 946 848	3 486	3 499 457	32 719	788 525	1	9	6	10	14	18
Oklahoma	5 309	333 094	618	259 565	4 847	77 957	5	6	12	7	12	11
Oregon	2 219	436 156	357	398 916	2 968	66 799	7	22	16	24	31	21
Pennsylvania	19 791	1 993 512	2 909	1 652 223	19 979	437 813	3	8	7	11	10	12
Rhode Island	1 269	124 434	181	104 097	1 935	26 805	6	14	22	17	11	10
South Carolina	23 216	1 408 925	3 148	1 030 411	17 713	234 660	1	6	6	9	8	6
South Dakota	150	17 294	22	D	b	D	24	9	42	D	D	D
Tennessee	20 196	1 644 529	2 730	1 276 080	17 583	334 204	2	7	8	9	8	13
Texas	60 427	6 857 330	6 684	5 695 691	70 904	1 469 459	3	13	10	16	26	27
Utah	440	23 005	35	16 831	327	5 480	15	16	19	22	9	15
Vermont	168	37 324	36	35 449	341	4 481	15	11	30	11	49	16
Virginia	33 539	3 408 165	4 956	2 878 899	46 971	905 842	1	7	6	8	11	6
Washington	5 553	504 109	893	411 968	8 321	125 629	5	8	10	10	27	19
West Virginia	1 148	87 649	129	76 923	1 018	14 203	3	7	14	8	28	23
Wisconsin	4 848	550 114	798	462 623	8 179	139 501	3	7	12	8	10	9
Wyoming	232	12 670	64	D	c	D	32	44	84	D	D	D

[1]All firms data include both firms with paid employees and firms with no paid employees.
[2]For explanation of relative standard errors, see Reliability of Estimates in the introductory text.

Table 3. **Statistics for Black-Owned Firms by Industry Division for States: 1997**

[Detail may not add to total because of rounding. This table is based on the 1987 SIC system. For meaning of abbreviations and symbols, see introductory text. For explanation of terms, see Appendix A]

Geographic area and industry division	All firms[1]		Firms with paid employees				Relative standard error of estimate (percent)[2] for column—					
	Firms (number)	Sales and receipts ($1,000)	Firms (number)	Sales and receipts ($1,000)	Employees (number)	Annual payroll ($1,000)						
	A	B	C	D	E	F	A	B	C	D	E	F
United States	**823 499**	**71 214 662**	**93 235**	**56 377 860**	**718 341**	**14 322 312**	**1**	**2**	**2**	**3**	**4**	**3**
Agricultural services, forestry, fishing, and mining	12 695	438 720	1 371	272 516	5 644	82 517	2	8	7	12	12	14
Construction	56 508	7 712 059	12 973	6 587 348	70 928	1 510 252	1	4	3	5	3	4
Manufacturing	10 447	3 682 510	1 931	3 463 861	26 624	652 787	3	8	6	9	9	7
Transportation, communications, and utilities	71 586	6 376 645	6 184	4 252 240	47 289	909 470	1	12	7	18	12	7
Wholesale trade	8 120	5 818 734	2 139	5 573 907	13 746	471 320	3	11	5	12	12	18
Retail trade	87 568	13 803 266	14 074	12 244 399	125 480	1 497 111	1	3	2	4	5	4
Finance, insurance, and real estate	37 934	3 088 582	4 820	2 189 556	18 379	498 318	2	9	8	11	12	14
Services	437 646	25 925 092	43 529	19 503 488	388 398	8 212 775	1	3	3	5	7	5
Industries not classified	101 128	4 369 056	6 347	2 290 545	21 853	487 761	2	12	8	20	14	22
Alabama	**19 077**	**1 008 966**	**2 266**	**728 041**	**13 232**	**231 869**	**2**	**3**	**8**	**4**	**5**	**4**
Agricultural services, forestry, fishing, and mining	462	7 920	35	D	e	D	7	32	58	D	D	D
Construction	2 316	154 661	528	109 509	2 174	25 291	5	8	14	11	15	12
Manufacturing	447	56 724	50	48 743	599	13 000	10	11	29	13	16	13
Transportation, communications, and utilities	1 094	55 941	141	26 824	543	8 105	9	12	49	19	26	20
Wholesale trade	134	27 652	40	25 162	62	2 496	14	25	31	28	29	39
Retail trade	2 574	164 212	403	118 140	1 892	18 466	6	10	25	13	17	13
Finance, insurance, and real estate	680	55 408	92	37 007	359	5 846	12	29	15	43	37	47
Services	9 606	462 952	955	358 672	7 319	157 031	3	3	9	5	7	5
Industries not classified	1 765	23 498	24	D	a	D	7	21	98	D	D	D
Alaska	**876**	**55 713**	**117**	**44 394**	**704**	**13 094**	**10**	**9**	**28**	**12**	**9**	**12**
Agricultural services, forestry, fishing, and mining	11	D	–	–	–	–	70	D	–	–	–	–
Construction	31	5 394	12	4 978	46	1 512	23	34	38	37	63	47
Manufacturing	6	D	–	–	–	–	40	D	–	–	–	–
Transportation, communications, and utilities	60	5 034	10	D	b	D	24	61	52	D	D	D
Wholesale trade	2	D	–	–	–	–	–	D	–	–	–	–
Retail trade	100	8 880	24	7 650	72	1 000	19	27	54	32	36	21
Finance, insurance, and real estate	17	D	2	D	a	D	23	D	–	D	D	D
Services	506	32 637	48	26 295	549	9 806	7	11	29	13	8	14
Industries not classified	143	2 485	22	D	a	D	45	29	97	D	D	D
Arizona	**3 582**	**314 497**	**503**	**252 736**	**5 704**	**92 407**	**5**	**11**	**16**	**14**	**26**	**12**
Agricultural services, forestry, fishing, and mining	11	D	–	–	–	–	74	D	–	–	–	–
Construction	191	30 929	64	27 930	673	9 786	17	28	32	31	45	30
Manufacturing	42	D	10	D	a	D	23	D	60	D	D	D
Transportation, communications, and utilities	210	D	34	5 479	102	1 152	17	D	40	49	42	46
Wholesale trade	60	27 714	24	27 276	157	4 040	20	47	37	48	34	46
Retail trade	381	52 215	66	47 836	1 898	11 305	13	57	30	62	81	69
Finance, insurance, and real estate	268	19 965	20	D	b	D	16	52	31	D	D	D
Services	1 986	155 032	258	123 847	2 532	59 764	5	8	20	11	17	14
Industries not classified	434	D	28	D	e	D	17	D	98	D	D	D
Arkansas	**6 721**	**386 958**	**761**	**264 831**	**2 464**	**40 975**	**3**	**5**	**11**	**6**	**8**	**6**
Agricultural services, forestry, fishing, and mining	229	D	35	D	b	D	16	D	34	D	D	D
Construction	608	42 529	106	31 388	376	5 286	5	35	15	48	41	35
Manufacturing	148	6 384	14	1 935	24	453	13	9	31	24	18	12
Transportation, communications, and utilities	562	25 496	23	D	b	D	8	9	33	D	D	D
Wholesale trade	28	D	4	D	c	D	18	D	61	D	D	D
Retail trade	855	149 608	96	135 259	593	8 957	10	4	23	4	12	8
Finance, insurance, and real estate	207	9 146	36	6 398	82	1 121	14	17	19	18	10	13
Services	3 065	103 385	360	57 441	1 085	19 336	5	14	15	8	8	12
Industries not classified	1 020	22 500	86	D	b	D	16	38	67	D	D	D
California	**79 110**	**6 395 311**	**7 377**	**4 552 255**	**56 252**	**1 081 299**	**4**	**10**	**10**	**13**	**20**	**17**
Agricultural services, forestry, fishing, and mining	640	26 662	23	D	e	D	12	52	57	D	D	D
Construction	3 115	404 890	707	339 355	2 802	75 802	7	10	9	12	10	11
Manufacturing	787	233 761	141	205 640	1 682	46 588	9	11	13	13	22	21
Transportation, communications, and utilities	2 135	128 315	86	D	e	D	10	15	24	D	D	D
Wholesale trade	325	818 481	86	806 869	908	30 547	9	4	29	5	22	25
Retail trade	5 904	469 328	419	375 068	6 351	66 793	11	18	20	22	40	29
Finance, insurance, and real estate	2 521	244 598	539	149 223	1 240	43 029	8	13	22	19	31	29
Services	50 491	2 804 019	4 371	1 847 506	36 849	653 908	6	13	20	19	27	23
Industries not classified	13 202	1 265 258	1 014	764 637	5 580	148 078	10	26	22	36	25	30
Colorado	**4 926**	**512 868**	**740**	**423 043**	**4 204**	**88 485**	**4**	**9**	**9**	**11**	**10**	**11**
Agricultural services, forestry, fishing, and mining	86	2 517	8	D	b	D	17	40	59	D	D	D
Construction	310	54 913	89	48 142	326	8 003	11	6	30	7	15	10
Manufacturing	72	34 829	28	33 885	360	7 967	17	13	30	14	20	24
Transportation, communications, and utilities	465	20 471	16	8 109	128	1 454	7	8	23	8	4	6
Wholesale trade	98	102 588	34	100 765	250	6 541	21	38	48	39	49	51
Retail trade	660	66 404	104	53 797	870	8 657	9	10	20	12	27	20
Finance, insurance, and real estate	372	23 696	27	9 684	71	2 915	12	31	28	37	37	41
Services	2 213	194 164	330	164 431	2 101	51 379	8	18	17	22	19	20
Industries not classified	650	13 285	104	D	b	D	23	29	58	D	D	D
Connecticut	**7 251**	**528 164**	**857**	**403 166**	**4 761**	**135 296**	**5**	**14**	**12**	**18**	**29**	**46**
Agricultural services, forestry, fishing, and mining	68	2 247	18	D	b	D	24	45	60	D	D	D
Construction	649	59 643	119	43 294	456	10 635	5	13	16	18	20	21
Manufacturing	51	19 092	15	18 529	204	5 545	17	11	28	12	18	12
Transportation, communications, and utilities	633	55 723	116	38 037	413	9 710	11	19	17	17	14	17
Wholesale trade	66	16 326	9	12 793	16	536	21	30	34	38	41	45
Retail trade	907	134 486	200	113 634	722	12 674	13	6	30	6	19	12
Finance, insurance, and real estate	293	24 762	21	16 253	229	3 869	14	17	40	22	11	20
Services	3 807	194 689	303	152 088	2 582	88 322	7	36	16	46	50	67
Industries not classified	776	21 195	56	D	c	D	22	38	99	D	D	D

See footnotes at end of table.

Table 3. **Statistics for Black-Owned Firms by Industry Division for States: 1997**—Con.

[Detail may not add to total because of rounding. This table is based on the 1987 SIC system. For meaning of abbreviations and symbols, see introductory text. For explanation of terms, see Appendix A]

Geographic area and industry division	All firms[1]		Firms with paid employees				Relative standard error of estimate (percent)[2] for column—					
	Firms (number)	Sales and receipts ($1,000)	Firms (number)	Sales and receipts ($1,000)	Employees (number)	Annual payroll ($1,000)						
	A	B	C	D	E	F	A	B	C	D	E	F
Delaware	**2 707**	**184 549**	**322**	**144 443**	**3 450**	**43 258**	**6**	**13**	**12**	**17**	**21**	**19**
Agricultural services, forestry, fishing, and mining	63	5 402	16	D	c	D	18	70	61	D	D	D
Construction	154	31 811	31	28 037	321	6 847	6	36	25	41	36	33
Manufacturing	13	D	1	D	a	D	–	D	–	D	D	D
Transportation, communications, and utilities	256	16 315	51	9 248	219	1 787	12	24	32	38	59	44
Wholesale trade	59	14 864	9	10 850	34	744	21	2	62	3	34	5
Retail trade	302	22 425	46	18 624	344	3 030	11	25	34	32	31	31
Finance, insurance, and real estate	101	D	16	D	c	D	15	D	26	D	D	D
Services	1 480	78 465	149	63 581	2 206	26 124	9	13	13	16	28	19
Industries not classified	278	D	3	D	a	D	8	D	82	D	D	D
District of Columbia	**10 909**	**1 334 651**	**1 232**	**D**	**j**	**D**	**5**	**6**	**8**	**D**	**D**	**D**
Agricultural services, forestry, fishing, and mining	86	D	26	D	c	D	21	D	51	D	D	D
Construction	516	D	66	D	f	D	11	D	19	D	D	D
Manufacturing	96	55 738	30	D	e	D	17	49	46	D	D	D
Transportation, communications, and utilities	1 254	D	21	108 348	640	21 379	7	D	15	1	2	1
Wholesale trade	93	D	16	D	c	D	10	D	37	D	D	D
Retail trade	987	117 440	180	97 810	1 375	18 774	8	8	12	10	15	13
Finance, insurance, and real estate	594	90 790	79	76 208	634	17 596	14	34	20	41	43	35
Services	5 696	D	712	D	i	D	6	D	11	D	D	D
Industries not classified	1 589	D	104	D	e	D	8	D	41	D	D	D
Florida	**59 732**	**4 092 155**	**6 424**	**2 925 260**	**31 035**	**556 186**	**2**	**12**	**6**	**18**	**11**	**9**
Agricultural services, forestry, fishing, and mining	1 826	82 917	267	38 874	851	8 354	7	30	34	48	46	42
Construction	4 431	403 230	925	318 574	5 665	77 870	3	16	11	21	13	15
Manufacturing	703	141 301	193	128 985	1 320	25 825	5	24	10	26	22	19
Transportation, communications, and utilities	5 464	869 612	692	727 594	2 717	62 162	7	64	40	76	51	43
Wholesale trade	300	120 045	46	110 500	236	8 802	13	28	42	31	27	43
Retail trade	5 294	490 634	765	340 073	5 270	52 968	6	17	17	20	42	36
Finance, insurance, and real estate	1 558	84 673	162	50 501	423	8 386	12	20	25	21	21	23
Services	30 894	1 220 333	2 806	801 902	13 272	284 887	4	11	11	15	13	12
Industries not classified	9 267	679 410	572	408 256	1 280	26 932	9	28	27	44	40	47
Georgia	**55 766**	**4 110 716**	**6 073**	**3 111 892**	**40 593**	**741 509**	**1**	**3**	**5**	**4**	**7**	**5**
Agricultural services, forestry, fishing, and mining	948	35 844	74	21 812	515	7 136	7	17	29	22	43	30
Construction	4 645	568 110	953	454 670	4 535	85 406	3	5	10	5	7	6
Manufacturing	762	90 894	141	71 107	1 043	18 172	6	12	18	13	40	22
Transportation, communications, and utilities	4 954	327 341	392	136 839	2 049	34 414	5	12	19	19	23	19
Wholesale trade	525	190 547	156	183 988	643	20 748	12	24	15	25	11	14
Retail trade	6 643	1 140 597	1 132	1 031 014	13 008	154 007	5	11	7	13	18	16
Finance, insurance, and real estate	3 086	203 216	278	119 985	945	20 879	6	10	12	11	14	14
Services	28 857	1 441 029	2 889	1 091 352	17 836	400 399	1	10	9	13	10	11
Industries not classified	5 348	113 137	60	1 124	20	348	5	19	49	52	97	52
Hawaii	**638**	**34 165**	**168**	**20 562**	**561**	**7 502**	**21**	**16**	**76**	**7**	**23**	**5**
Agricultural services, forestry, fishing, and mining	S	S	S	S	S	S	S	S	S	S	S	S
Construction	26	4 469	13	4 262	46	740	29	16	49	17	52	23
Manufacturing	4	D	1	D	a	D	–	D	–	D	D	D
Transportation, communications, and utilities	8	D	2	D	a	D	–	D	–	D	D	D
Wholesale trade	S	S	S	S	S	S	S	S	S	S	S	S
Retail trade	65	2 145	–	–	–	–	20	38	–	–	–	–
Finance, insurance, and real estate	16	D	1	D	a	D	6	D	–	D	D	D
Services	297	14 210	9	10 042	359	5 800	11	2	–	–	–	–
Industries not classified	S	S	S	S	S	S	S	S	S	S	S	S
Idaho	**164**	**17 535**	**16**	**14 220**	**231**	**7 321**	**29**	**35**	**16**	**43**	**41**	**51**
Agricultural services, forestry, fishing, and mining	1	D	–	–	–	–	–	D	–	–	–	–
Construction	9	D	1	D	a	D	23	D	–	D	D	D
Manufacturing	–	–	–	–	–	–	–	–	–	–	–	–
Transportation, communications, and utilities	3	D	–	–	–	–	–	D	–	–	–	–
Wholesale trade	1	D	–	–	–	–	–	D	–	–	–	–
Retail trade	15	1 322	4	D	a	D	28	5	55	D	D	D
Finance, insurance, and real estate	4	D	–	–	–	–	57	D	–	–	–	–
Services	74	13 873	11	D	c	D	8	44	16	D	D	D
Industries not classified	S	S	S	S	S	S	S	S	S	S	S	S
Illinois	**41 244**	**3 913 240**	**3 747**	**3 253 027**	**35 034**	**787 773**	**2**	**11**	**3**	**13**	**17**	**11**
Agricultural services, forestry, fishing, and mining	252	18 226	25	D	c	D	11	43	58	D	D	D
Construction	1 819	414 656	330	388 648	2 840	92 836	5	25	17	27	16	19
Manufacturing	374	322 250	82	317 789	1 736	51 258	8	21	18	21	10	7
Transportation, communications, and utilities	3 836	328 272	221	224 891	8 037	80 592	4	29	27	43	69	45
Wholesale trade	450	276 709	143	262 395	805	17 862	10	33	13	35	23	25
Retail trade	4 250	864 619	923	801 697	6 525	93 516	7	20	15	22	17	15
Finance, insurance, and real estate	2 637	222 266	320	157 178	1 332	34 254	9	13	30	11	17	13
Services	22 492	1 367 435	1 609	1 083 901	13 644	412 749	2	19	13	24	27	21
Industries not classified	5 143	98 808	102	D	a	D	7	16	100	D	D	D
Indiana	**11 107**	**1 192 143**	**1 440**	**1 035 570**	**10 775**	**199 604**	**4**	**7**	**8**	**9**	**13**	**10**
Agricultural services, forestry, fishing, and mining	104	3 316	21	D	a	D	20	62	52	D	D	D
Construction	641	226 459	145	213 358	1 485	46 688	8	31	16	32	23	32
Manufacturing	88	6 989	11	D	b	D	27	19	43	D	D	D
Transportation, communications, and utilities	639	127 915	109	111 614	1 099	26 313	14	20	19	21	19	26
Wholesale trade	96	175 001	22	172 331	216	8 267	17	3	31	3	11	6
Retail trade	1 260	313 345	248	294 634	1 567	24 733	11	19	16	21	24	21
Finance, insurance, and real estate	694	27 156	78	12 266	132	1 997	11	20	26	23	25	23
Services	6 158	258 340	621	195 144	5 926	86 837	4	7	12	10	18	13
Industries not classified	1 428	53 623	186	27 501	280	2 283	11	32	43	52	50	50

See footnotes at end of table.

Table 3. **Statistics for Black-Owned Firms by Industry Division for States: 1997**—Con.

[Detail may not add to total because of rounding. This table is based on the 1987 SIC system. For meaning of abbreviations and symbols, see introductory text. For explanation of terms, see Appendix A]

Geographic area and industry division	All firms[1]		Firms with paid employees				Relative standard error of estimate (percent)[2] for column—					
	Firms (number)	Sales and receipts ($1,000)	Firms (number)	Sales and receipts ($1,000)	Employees (number)	Annual payroll ($1,000)						
	A	B	C	D	E	F	A	B	C	D	E	F
Iowa	**1 353**	**233 466**	**262**	**216 904**	**1 931**	**41 387**	**9**	**9**	**20**	**9**	**17**	**15**
Agricultural services, forestry, fishing, and mining	11	44	–	–	–	–	36	48	–	–	–	–
Construction	111	38 144	36	36 058	102	9 375	23	50	36	53	20	64
Manufacturing	62	13 113	32	12 179	261	2 802	47	34	92	38	81	56
Transportation, communications, and utilities	48	19 079	11	18 187	214	3 948	13	9	24	10	14	9
Wholesale trade	13	D	5	D	b	D	22	D	47	D	D	D
Retail trade	126	96 877	37	94 673	564	7 692	26	3	26	2	14	6
Finance, insurance, and real estate	57	5 602	8	4 422	28	1 627	15	7	30	8	9	3
Services	801	38 120	76	29 829	517	12 882	10	9	20	10	9	6
Industries not classified	125	D	58	D	c	D	40	D	94	D	D	D
Kansas	**3 396**	**593 636**	**524**	**547 688**	**5 834**	**174 203**	**3**	**24**	**14**	**26**	**16**	**40**
Agricultural services, forestry, fishing, and mining	45	D	1	D	a	D	30	D	–	D	D	D
Construction	228	37 309	66	34 088	319	8 647	11	18	21	18	17	20
Manufacturing	44	D	17	D	b	D	32	D	47	D	D	D
Transportation, communications, and utilities	152	21 585	38	D	c	D	13	24	33	D	D	D
Wholesale trade	71	71 234	28	70 100	149	6 336	11	34	32	34	27	36
Retail trade	426	114 098	101	108 634	1 233	18 925	16	20	25	21	28	31
Finance, insurance, and real estate	163	D	18	D	b	D	15	D	37	D	D	D
Services	1 935	225 121	184	205 762	3 161	60 269	5	56	14	61	28	40
Industries not classified	332	111 839	71	D	f	D	24	94	82	D	D	D
Kentucky	**5 629**	**658 535**	**611**	**588 703**	**7 717**	**121 353**	**2**	**6**	**7**	**7**	**10**	**6**
Agricultural services, forestry, fishing, and mining	82	1 982	12	D	a	D	17	29	59	D	D	D
Construction	488	29 954	80	22 629	505	6 144	5	15	14	20	20	22
Manufacturing	88	54 973	13	50 344	263	7 587	29	30	32	33	26	28
Transportation, communications, and utilities	304	57 765	62	49 534	932	19 527	15	22	35	27	24	17
Wholesale trade	47	16 662	17	15 094	136	3 473	14	38	26	42	49	57
Retail trade	677	329 948	169	320 866	2 309	31 409	16	14	16	14	13	10
Finance, insurance, and real estate	200	11 068	28	D	b	D	15	46	42	D	D	D
Services	3 102	150 021	230	121 861	3 473	51 007	5	8	15	10	22	14
Industries not classified	640	6 162	–	–	–	–	21	29	–	–	–	–
Louisiana	**25 782**	**1 917 295**	**3 050**	**1 451 135**	**27 441**	**464 477**	**2**	**7**	**6**	**8**	**12**	**13**
Agricultural services, forestry, fishing, and mining	759	9 642	40	D	c	D	11	19	29	D	D	D
Construction	2 828	252 553	521	191 655	2 961	43 457	2	13	14	16	21	20
Manufacturing	390	63 583	36	50 807	127	3 107	8	8	35	5	32	19
Transportation, communications, and utilities	2 736	315 070	329	226 965	3 969	102 693	6	29	17	39	40	53
Wholesale trade	213	97 087	62	93 267	392	7 181	13	23	27	24	29	26
Retail trade	2 951	332 308	544	260 290	4 352	42 943	6	17	12	20	14	18
Finance, insurance, and real estate	1 119	67 426	173	46 690	731	12 207	10	20	33	27	32	34
Services	12 595	741 922	1 338	578 306	14 779	251 658	2	10	7	12	19	14
Industries not classified	2 197	37 705	11	D	a	D	7	17	95	D	D	D
Maine	**257**	**28 088**	**36**	**23 600**	**346**	**6 871**	**12**	**8**	**27**	**7**	**23**	**8**
Agricultural services, forestry, fishing, and mining	8	D	–	–	–	–	66	D	–	–	–	–
Construction	25	16 292	8	16 037	103	3 922	21	4	39	4	12	5
Manufacturing	4	D	1	D	a	D	58	D	–	D	D	D
Transportation, communications, and utilities	13	D	2	D	b	D	56	D	–	D	D	D
Wholesale trade	3	D	1	D	a	D	–	D	–	D	D	D
Retail trade	28	2 695	12	2 387	104	569	19	60	43	67	71	74
Finance, insurance, and real estate	7	D	–	–	–	–	35	D	–	–	–	–
Services	96	3 197	13	D	b	D	9	19	42	D	D	D
Industries not classified	74	2 143	–	–	–	–	37	59	–	–	–	–
Maryland	**47 614**	**3 964 600**	**4 214**	**3 180 637**	**41 755**	**946 386**	**2**	**4**	**4**	**5**	**8**	**7**
Agricultural services, forestry, fishing, and mining	444	13 075	60	8 882	237	2 800	13	17	27	24	36	26
Construction	2 350	580 925	581	530 802	4 488	107 815	5	17	11	18	19	18
Manufacturing	380	68 359	65	62 545	639	15 190	8	27	20	30	25	25
Transportation, communications, and utilities	5 644	309 331	429	172 132	2 549	46 805	3	11	24	20	17	22
Wholesale trade	513	405 904	85	394 960	798	36 494	12	4	27	4	14	13
Retail trade	5 095	505 427	514	441 947	6 545	64 633	5	18	21	21	23	20
Finance, insurance, and real estate	2 538	134 083	189	68 976	568	12 479	7	14	26	16	23	20
Services	25 407	1 799 431	2 053	1 428 196	25 201	646 021	2	8	8	10	11	10
Industries not classified	5 246	148 066	241	72 196	729	14 147	3	22	41	47	74	68
Massachusetts	**11 834**	**1 013 134**	**1 239**	**804 314**	**8 267**	**188 731**	**3**	**9**	**10**	**12**	**9**	**11**
Agricultural services, forestry, fishing, and mining	79	7 517	26	D	b	D	16	41	41	D	D	D
Construction	738	146 824	182	134 973	876	32 061	8	8	24	9	14	16
Manufacturing	99	43 997	24	40 965	363	10 559	10	56	23	60	57	58
Transportation, communications, and utilities	1 266	54 608	38	27 548	140	4 896	6	19	13	32	20	20
Wholesale trade	137	100 303	35	93 372	396	16 795	15	43	29	46	66	63
Retail trade	1 034	219 139	269	198 654	1 746	21 165	9	27	13	30	16	22
Finance, insurance, and real estate	356	85 197	36	D	e	D	14	8	42	D	D	D
Services	6 549	324 557	530	220 875	4 350	91 407	5	12	24	18	19	22
Industries not classified	1 577	30 992	100	8 577	82	1 196	16	31	81	94	99	88
Michigan	**24 954**	**4 623 414**	**2 843**	**4 157 785**	**37 688**	**921 765**	**3**	**14**	**9**	**16**	**14**	**20**
Agricultural services, forestry, fishing, and mining	239	11 034	17	D	c	D	12	59	70	D	D	D
Construction	1 361	281 376	230	245 387	1 440	49 065	5	16	19	19	27	28
Manufacturing	285	498 312	79	494 347	3 886	118 176	10	4	18	4	8	5
Transportation, communications, and utilities	1 263	280 063	183	247 978	1 716	46 599	7	50	20	56	21	30
Wholesale trade	409	964 535	120	944 793	1 092	100 226	11	55	16	56	33	69
Retail trade	2 783	1 408 315	575	1 365 057	11 237	143 196	5	15	11	15	20	15
Finance, insurance, and real estate	1 529	119 404	98	46 481	883	22 852	7	19	29	50	63	53
Services	14 638	1 007 059	1 457	798 168	16 636	434 803	2	20	11	26	17	33
Industries not classified	2 452	53 317	89	D	f	D	11	25	42	D	D	D

See footnotes at end of table.

Table 3. **Statistics for Black-Owned Firms by Industry Division for States: 1997**—Con.

[Detail may not add to total because of rounding. This table is based on the 1987 SIC system. For meaning of abbreviations and symbols, see introductory text. For explanation of terms, see Appendix A]

Geographic area and industry division	All firms[1]		Firms with paid employees				Relative standard error of estimate (percent)[2] for column—					
	Firms (number)	Sales and receipts ($1,000)	Firms (number)	Sales and receipts ($1,000)	Employees (number)	Annual payroll ($1,000)						
	A	B	C	D	E	F	A	B	C	D	E	F
Minnesota	**4 024**	**523 126**	**472**	**459 125**	**4 352**	**99 939**	**5**	**10**	**12**	**12**	**10**	**9**
Agricultural services, forestry, fishing, and mining	17	D	–	–	–	–	56	D	–	–	–	–
Construction	162	30 185	23	D	c	D	12	51	41	D	D	D
Manufacturing	48	60 941	19	60 615	669	22 120	21	43	36	43	40	41
Transportation, communications, and utilities	490	14 091	7	D	b	D	14	13	39	D	D	D
Wholesale trade	78	40 139	11	38 119	240	6 677	19	18	34	17	7	9
Retail trade	380	217 408	103	211 846	1 054	17 956	13	24	17	25	18	25
Finance, insurance, and real estate	231	46 317	63	34 081	367	10 346	13	15	36	21	42	36
Services	2 090	107 118	192	83 670	1 723	33 131	9	7	13	9	25	15
Industries not classified	530	D	55	D	a	D	28	D	99	D	D	D
Mississippi	**17 617**	**852 824**	**2 205**	**559 182**	**9 773**	**121 522**	**2**	**4**	**9**	**5**	**7**	**6**
Agricultural services, forestry, fishing, and mining	420	4 361	9	D	a	D	6	15	94	D	D	D
Construction	2 159	142 137	449	103 469	1 791	21 302	2	13	11	17	11	11
Manufacturing	850	41 080	68	17 143	191	3 980	11	30	71	54	48	56
Transportation, communications, and utilities	1 508	103 717	223	40 040	607	7 923	6	15	27	19	21	20
Wholesale trade	105	14 724	5	11 643	83	1 639	14	9	–	–	–	–
Retail trade	2 229	225 871	409	188 948	2 220	21 105	9	7	16	8	11	8
Finance, insurance, and real estate	601	32 702	93	24 820	253	3 508	10	12	31	13	18	15
Services	7 865	249 379	706	161 947	4 372	59 734	2	5	11	9	14	13
Industries not classified	1 882	38 853	244	D	c	D	9	24	36	D	D	D
Missouri	**13 678**	**1 261 398**	**2 142**	**1 060 253**	**14 503**	**252 769**	**3**	**7**	**19**	**9**	**7**	**8**
Agricultural services, forestry, fishing, and mining	144	D	22	D	a	D	21	D	53	D	D	D
Construction	821	156 273	256	142 753	1 385	35 593	9	13	17	15	17	17
Manufacturing	108	40 182	31	D	e	D	20	18	30	D	D	D
Transportation, communications, and utilities	851	164 858	100	133 152	1 353	29 931	11	38	19	49	36	34
Wholesale trade	123	174 630	20	171 201	255	9 900	12	9	29	10	26	10
Retail trade	1 412	255 960	301	233 453	3 430	42 247	4	9	10	8	14	11
Finance, insurance, and real estate	765	40 903	92	26 364	319	5 580	13	14	21	14	15	12
Services	7 473	386 254	943	300 224	7 303	119 035	3	9	12	12	10	10
Industries not classified	1 981	D	376	D	b	D	23	D	85	D	D	D
Montana	**62**	**D**	**15**	**D**	**b**	**D**	**23**	**D**	**20**	**D**	**D**	**D**
Agricultural services, forestry, fishing, and mining	12	D	–	–	–	–	91	D	–	–	–	–
Construction	6	D	1	D	a	D	23	D	–	D	D	D
Manufacturing	2	D	2	D	a	D	–	D	–	D	D	D
Transportation, communications, and utilities	–	–	–	–	–	–	–	–	–	–	–	–
Wholesale trade	1	D	–	–	–	–	–	D	–	–	–	–
Retail trade	3	D	–	–	–	–	45	D	–	–	–	–
Finance, insurance, and real estate	3	D	2	D	a	D	–	D	–	D	D	D
Services	27	D	10	D	b	D	15	D	28	D	D	D
Industries not classified	8	D	–	–	–	–	35	D	–	–	–	–
Nebraska	**1 565**	**129 219**	**238**	**110 006**	**1 874**	**29 722**	**9**	**12**	**17**	**14**	**12**	**13**
Agricultural services, forestry, fishing, and mining	9	D	–	–	–	–	64	D	–	–	–	–
Construction	82	D	11	3 515	78	832	14	D	40	43	33	58
Manufacturing	16	D	13	D	e	D	45	D	56	D	D	D
Transportation, communications, and utilities	41	5 568	3	D	b	D	22	7	–	D	D	D
Wholesale trade	23	D	13	D	b	D	29	D	55	D	D	D
Retail trade	181	D	55	18 324	211	1 981	12	D	28	13	11	10
Finance, insurance, and real estate	60	9 993	20	9 276	70	2 340	11	52	37	57	59	59
Services	1 012	58 486	124	47 166	1 088	17 284	9	6	32	9	16	10
Industries not classified	142	D	–	–	–	–	31	D	–	–	–	–
Nevada	**2 796**	**225 880**	**344**	**183 015**	**2 344**	**53 820**	**8**	**8**	**21**	**11**	**11**	**11**
Agricultural services, forestry, fishing, and mining	26	D	1	D	b	D	55	D	–	D	D	D
Construction	128	D	38	56 948	375	10 434	30	D	59	23	32	20
Manufacturing	23	D	1	D	a	D	41	D	–	D	D	D
Transportation, communications, and utilities	95	15 251	18	D	e	D	13	57	56	D	D	D
Wholesale trade	44	D	3	D	b	D	23	D	80	D	D	D
Retail trade	291	D	29	D	f	D	17	D	37	D	D	D
Finance, insurance, and real estate	265	D	14	D	b	D	10	D	44	D	D	D
Services	1 557	93 870	200	73 647	1 058	30 461	10	11	28	14	11	15
Industries not classified	369	9 031	43	D	a	D	35	37	99	D	D	D
New Hampshire	**326**	**32 351**	**54**	**26 200**	**506**	**11 137**	**6**	**15**	**19**	**19**	**8**	**10**
Agricultural services, forestry, fishing, and mining	–	–	–	–	–	–	–	–	–	–	–	–
Construction	29	4 707	11	4 255	70	1 371	18	41	48	46	44	41
Manufacturing	21	494	–	–	–	–	45	61	–	–	–	–
Transportation, communications, and utilities	7	D	1	D	a	D	49	D	–	D	D	D
Wholesale trade	10	D	8	D	b	D	45	D	56	D	D	D
Retail trade	65	3 105	11	D	b	D	19	48	66	D	D	D
Finance, insurance, and real estate	7	D	1	D	a	D	32	D	–	D	D	D
Services	171	17 111	22	13 626	375	8 519	6	13	31	17	8	11
Industries not classified	15	267	–	–	–	–	16	7	–	–	–	–
New Jersey	**26 500**	**2 160 441**	**3 236**	**1 580 808**	**16 862**	**375 877**	**3**	**12**	**5**	**16**	**10**	**12**
Agricultural services, forestry, fishing, and mining	196	11 210	32	8 526	221	3 040	19	47	39	64	82	70
Construction	1 362	166 450	242	132 343	1 234	45 949	8	36	16	45	36	60
Manufacturing	279	135 668	52	129 451	1 013	22 633	5	6	27	6	23	13
Transportation, communications, and utilities	3 205	189 612	289	93 311	1 771	35 163	9	13	22	20	29	25
Wholesale trade	386	287 771	132	278 603	1 009	28 092	15	44	26	45	50	57
Retail trade	3 035	332 513	412	271 971	3 233	43 655	9	12	18	12	17	13
Finance, insurance, and real estate	1 554	144 446	190	123 523	1 017	23 653	10	34	38	41	49	23
Services	13 365	714 228	1 680	430 555	6 286	150 558	3	11	8	8	10	8
Industries not classified	3 118	178 543	207	112 524	1 078	23 134	10	58	41	89	84	91

See footnotes at end of table.

Table 3. **Statistics for Black-Owned Firms by Industry Division for States: 1997**—Con.

[Detail may not add to total because of rounding. This table is based on the 1987 SIC system. For meaning of abbreviations and symbols, see introductory text. For explanation of terms, see Appendix A]

Geographic area and industry division	All firms[1]		Firms with paid employees				Relative standard error of estimate (percent)[2] for column—					
	Firms (number)	Sales and receipts ($1,000)	Firms (number)	Sales and receipts ($1,000)	Employees (number)	Annual payroll ($1,000)						
	A	B	C	D	E	F	A	B	C	D	E	F
New Mexico	**1 132**	**142 847**	**165**	**130 131**	**1 121**	**20 051**	**7**	**5**	**23**	**6**	**17**	**12**
Agricultural services, forestry, fishing, and mining	–	–	–	–	–	–	–	–	–	–	–	–
Construction	91	7 909	37	D	c	D	19	40	59	D	D	D
Manufacturing	32	D	–	–	–	–	25	D	–	–	–	–
Transportation, communications, and utilities	22	3 841	6	2 787	43	502	35	21	56	17	55	57
Wholesale trade	43	1 090	–	–	–	–	34	52	–	–	–	–
Retail trade	154	95 272	36	94 143	471	7 792	20	3	37	3	21	7
Finance, insurance, and real estate	57	3 076	12	D	b	D	25	41	55	D	D	D
Services	417	29 408	46	24 806	358	10 040	9	18	20	21	16	20
Industries not classified	316	D	29	D	a	D	18	D	97	D	D	D
New York	**86 469**	**5 067 265**	**7 822**	**3 445 063**	**45 703**	**1 005 200**	**3**	**6**	**9**	**10**	**20**	**16**
Agricultural services, forestry, fishing, and mining	302	12 070	31	D	c	D	10	35	40	D	D	D
Construction	4 707	523 554	685	442 053	3 989	106 296	4	16	13	18	19	14
Manufacturing	879	175 093	195	162 492	2 313	47 026	8	20	17	21	50	31
Transportation, communications, and utilities	11 323	487 898	499	215 426	3 560	73 065	5	23	18	50	63	64
Wholesale trade	739	216 402	183	170 486	502	12 470	19	41	32	50	35	31
Retail trade	8 615	882 057	1 394	692 492	4 973	62 510	8	18	17	24	20	17
Finance, insurance, and real estate	3 912	309 916	733	230 210	1 571	54 280	13	20	28	24	26	32
Services	43 461	2 153 406	3 481	1 417 048	27 937	619 034	2	11	11	17	29	20
Industries not classified	12 543	306 868	633	D	f	D	7	29	41	D	D	D
North Carolina	**39 901**	**2 299 285**	**5 441**	**1 701 399**	**33 914**	**441 415**	**2**	**7**	**8**	**9**	**11**	**6**
Agricultural services, forestry, fishing, and mining	1 221	25 835	117	15 333	300	4 505	3	18	29	27	35	28
Construction	3 721	317 783	1 275	265 395	5 565	82 642	3	9	8	11	13	15
Manufacturing	478	118 319	59	110 651	1 032	23 818	9	21	25	22	27	25
Transportation, communications, and utilities	3 221	233 997	390	111 902	1 954	29 297	6	8	21	12	20	11
Wholesale trade	419	210 310	94	196 119	511	14 287	11	35	19	37	21	19
Retail trade	4 737	402 721	639	326 456	4 566	50 349	6	7	14	8	11	10
Finance, insurance, and real estate	1 905	92 323	316	63 946	777	23 789	10	12	25	21	24	26
Services	20 567	782 334	2 361	542 432	18 318	196 086	2	5	11	8	22	8
Industries not classified	3 652	115 665	207	69 164	890	16 642	7	54	73	85	80	87
North Dakota	**99**	**D**	**8**	**D**	**c**	**D**	**16**	**D**	**–**	**D**	**D**	**D**
Agricultural services, forestry, fishing, and mining	–	–	–	–	–	–	–	–	–	–	–	–
Construction	–	–	–	–	–	–	–	–	–	–	–	–
Manufacturing	–	–	–	–	–	–	–	–	–	–	–	–
Transportation, communications, and utilities	11	D	3	D	b	D	31	D	–	D	D	D
Wholesale trade	5	D	1	D	a	D	43	D	–	D	D	D
Retail trade	11	D	2	D	b	D	31	D	–	D	D	D
Finance, insurance, and real estate	1	D	–	–	–	–	–	D	–	–	–	–
Services	69	7 257	2	D	c	D	25	17	–	D	D	D
Industries not classified	3	D	–	–	–	–	76	D	–	–	–	–
Ohio	**26 970**	**3 946 848**	**3 486**	**3 499 457**	**32 719**	**788 525**	**1**	**9**	**6**	**10**	**14**	**18**
Agricultural services, forestry, fishing, and mining	216	7 677	44	D	b	D	9	32	51	D	D	D
Construction	2 064	608 254	512	554 897	3 860	113 711	6	11	7	12	12	10
Manufacturing	326	673 977	101	668 735	3 015	70 483	10	41	24	41	37	24
Transportation, communications, and utilities	2 028	240 813	166	180 848	1 646	58 297	6	19	12	23	20	25
Wholesale trade	344	358 574	120	352 142	926	24 488	17	21	23	21	27	28
Retail trade	2 959	663 808	694	625 031	7 376	75 864	5	17	14	17	29	23
Finance, insurance, and real estate	1 673	308 404	197	267 023	1 792	64 050	10	42	30	50	59	75
Services	14 813	1 027 188	1 596	830 511	13 931	377 016	1	22	10	27	16	33
Industries not classified	2 549	58 153	56	D	c	D	6	27	99	D	D	D
Oklahoma	**5 309**	**333 094**	**618**	**259 565**	**4 847**	**77 957**	**5**	**6**	**12**	**7**	**12**	**11**
Agricultural services, forestry, fishing, and mining	178	2 008	16	932	17	258	26	15	51	20	27	18
Construction	392	45 183	46	38 653	370	5 859	12	5	37	4	22	11
Manufacturing	34	958	5	701	16	142	23	5	–	–	–	–
Transportation, communications, and utilities	254	20 722	19	6 337	171	2 258	12	36	52	83	82	88
Wholesale trade	46	11 142	13	10 548	71	987	11	21	32	21	52	62
Retail trade	560	78 387	99	70 270	1 276	10 704	11	18	23	18	25	22
Finance, insurance, and real estate	235	5 164	13	D	b	D	18	26	34	D	D	D
Services	3 149	164 952	396	130 275	2 891	57 290	6	9	18	12	17	14
Industries not classified	461	4 579	9	D	a	D	15	25	94	D	D	D
Oregon	**2 219**	**436 156**	**357**	**398 916**	**2 968**	**66 799**	**7**	**22**	**16**	**24**	**31**	**21**
Agricultural services, forestry, fishing, and mining	36	D	3	D	a	D	46	D	79	D	D	D
Construction	121	21 424	45	19 556	110	4 679	16	22	35	24	17	25
Manufacturing	22	D	–	–	–	–	30	D	–	–	–	–
Transportation, communications, and utilities	106	19 239	34	D	c	D	15	24	43	D	D	D
Wholesale trade	50	53 714	8	52 863	46	1 039	38	61	40	63	36	33
Retail trade	214	254 336	68	250 138	638	20 321	14	37	34	38	29	37
Finance, insurance, and real estate	83	D	7	D	a	D	19	D	78	D	D	D
Services	1 140	74 399	108	55 230	1 899	32 782	9	24	24	33	50	42
Industries not classified	450	8 243	87	D	b	D	25	29	70	D	D	D
Pennsylvania	**19 791**	**1 993 512**	**2 909**	**1 652 223**	**19 979**	**437 813**	**3**	**8**	**7**	**11**	**10**	**12**
Agricultural services, forestry, fishing, and mining	165	8 459	29	D	b	D	15	32	41	D	D	D
Construction	1 226	180 307	281	161 604	1 431	41 404	5	11	15	11	15	13
Manufacturing	174	87 631	34	D	f	D	16	14	19	D	D	D
Transportation, communications, and utilities	1 193	105 435	94	72 501	1 719	28 264	9	16	25	24	42	34
Wholesale trade	223	205 671	56	196 564	524	15 484	10	42	32	45	27	24
Retail trade	3 098	409 308	795	352 643	3 722	45 455	5	22	10	27	10	18
Finance, insurance, and real estate	978	90 360	143	73 511	589	17 407	12	12	18	12	16	23
Services	10 176	747 974	1 394	576 324	10 207	224 117	5	7	11	9	14	11
Industries not classified	2 560	158 366	86	126 266	1 035	47 566	7	71	50	88	83	94

See footnotes at end of table.

Table 3. **Statistics for Black-Owned Firms by Industry Division for States: 1997**—Con.

[Detail may not add to total because of rounding. This table is based on the 1987 SIC system. For meaning of abbreviations and symbols, see introductory text. For explanation of terms, see Appendix A]

Geographic area and industry division	All firms[1]		Firms with paid employees				Relative standard error of estimate (percent)[2] for column—					
	Firms (number)	Sales and receipts ($1,000)	Firms (number)	Sales and receipts ($1,000)	Employees (number)	Annual payroll ($1,000)						
	A	B	C	D	E	F	A	B	C	D	E	F
Rhode Island	**1 269**	**124 434**	**181**	**104 097**	**1 935**	**26 805**	**6**	**14**	**22**	**17**	**11**	**10**
Agricultural services, forestry, fishing, and mining	10	287	–	–	–	–	44	50	–	–	–	–
Construction	99	D	34	40 631	193	8 255	17	D	43	40	22	25
Manufacturing	22	D	14	D	b	D	51	D	72	D	D	D
Transportation, communications, and utilities	38	D	5	D	a	D	14	D	88	D	D	D
Wholesale trade	6	D	–	–	–	–	36	D	–	–	–	–
Retail trade	203	32 934	64	D	e	D	14	17	27	D	D	D
Finance, insurance, and real estate	46	D	1	D	a	D	17	D	–	D	D	D
Services	666	33 815	65	23 817	1 179	12 164	8	6	14	9	4	8
Industries not classified	180	D	–	–	–	–	40	D	–	–	–	–
South Carolina	**23 216**	**1 408 925**	**3 148**	**1 030 411**	**17 713**	**234 660**	**1**	**6**	**6**	**9**	**8**	**6**
Agricultural services, forestry, fishing, and mining	646	19 864	65	D	e	D	11	14	28	D	D	D
Construction	2 785	275 557	1 030	219 518	4 729	62 526	4	18	7	24	11	21
Manufacturing	272	50 050	60	45 442	546	11 963	13	40	49	44	67	54
Transportation, communications, and utilities	2 076	122 671	170	43 046	1 054	10 805	6	13	26	22	42	28
Wholesale trade	212	95 852	43	91 938	344	5 793	14	43	25	45	29	27
Retail trade	3 432	382 199	473	329 866	2 684	31 600	5	6	17	7	20	15
Finance, insurance, and real estate	823	48 292	97	33 320	295	7 504	8	19	13	24	21	35
Services	10 874	380 330	1 191	254 114	7 711	99 818	1	6	13	8	10	7
Industries not classified	2 097	34 109	21	D	b	D	10	29	98	D	D	D
South Dakota	**150**	**17 294**	**22**	**D**	**b**	**D**	**24**	**9**	**42**	**D**	**D**	**D**
Agricultural services, forestry, fishing, and mining	1	D	–	–	–	–	–	D	–	–	–	–
Construction	7	D	7	D	a	D	75	D	75	D	D	D
Manufacturing	1	D	–	–	–	–	–	D	–	–	–	–
Transportation, communications, and utilities	10	D	2	D	b	D	44	D	–	D	D	D
Wholesale trade	–	–	–	–	–	–	–	–	–	–	–	–
Retail trade	12	2 106	7	D	b	D	45	47	49	D	D	D
Finance, insurance, and real estate	4	D	–	–	–	–	63	D	–	–	–	–
Services	61	D	5	D	b	D	13	D	14	D	D	D
Industries not classified	54	D	–	–	–	–	59	D	–	–	–	–
Tennessee	**20 196**	**1 644 529**	**2 730**	**1 276 080**	**17 583**	**334 204**	**2**	**7**	**8**	**9**	**8**	**13**
Agricultural services, forestry, fishing, and mining	394	25 609	49	D	e	D	10	39	31	D	D	D
Construction	1 704	200 105	421	162 508	2 314	42 031	5	15	19	18	19	25
Manufacturing	219	55 043	38	D	f	D	16	44	30	D	D	D
Transportation, communications, and utilities	1 223	95 856	170	46 777	863	15 271	7	15	48	25	31	24
Wholesale trade	222	94 613	60	86 798	192	5 919	11	26	25	29	30	28
Retail trade	2 482	386 014	434	333 651	3 878	40 011	6	22	17	25	15	19
Finance, insurance, and real estate	1 023	189 652	191	174 347	1 157	31 301	14	29	37	31	20	23
Services	10 789	529 992	1 290	385 515	8 212	179 021	1	11	11	14	15	17
Industries not classified	2 140	67 645	77	D	a	D	9	26	99	D	D	D
Texas	**60 427**	**6 857 330**	**6 684**	**5 695 691**	**70 904**	**1 469 459**	**3**	**13**	**10**	**16**	**26**	**27**
Agricultural services, forestry, fishing, and mining	1 453	40 285	127	21 140	526	6 056	10	33	62	57	65	62
Construction	3 785	448 806	644	347 695	4 045	57 759	4	24	11	33	15	18
Manufacturing	1 042	282 662	165	258 990	1 673	35 068	9	18	26	19	15	17
Transportation, communications, and utilities	6 582	1 033 605	395	834 103	1 818	39 642	8	59	35	72	24	17
Wholesale trade	898	394 564	313	374 407	1 628	46 658	13	32	29	34	42	52
Retail trade	5 379	1 323 450	673	1 224 761	5 886	106 292	10	21	21	23	16	18
Finance, insurance, and real estate	2 329	162 701	168	126 606	960	30 094	11	28	41	38	48	38
Services	31 835	2 752 168	3 508	2 212 284	50 389	1 105 253	5	27	18	34	34	35
Industries not classified	7 127	419 089	694	295 705	3 977	42 638	19	30	44	39	36	37
Utah	**440**	**23 005**	**35**	**16 831**	**327**	**5 480**	**15**	**16**	**19**	**22**	**9**	**15**
Agricultural services, forestry, fishing, and mining	–	–	–	–	–	–	–	–	–	–	–	–
Construction	24	D	11	D	b	D	18	D	52	D	D	D
Manufacturing	2	D	2	D	a	D	–	D	–	D	D	D
Transportation, communications, and utilities	24	D	–	–	–	–	48	D	–	–	–	–
Wholesale trade	5	D	–	–	–	–	84	D	–	–	–	–
Retail trade	41	D	1	D	a	D	37	D	–	D	D	D
Finance, insurance, and real estate	11	D	–	–	–	–	50	D	–	–	–	–
Services	252	11 912	21	8 011	271	3 744	6	5	26	10	8	10
Industries not classified	81	D	–	–	–	–	70	D	–	–	–	–
Vermont	**168**	**37 324**	**36**	**35 449**	**341**	**4 481**	**15**	**11**	**30**	**11**	**49**	**16**
Agricultural services, forestry, fishing, and mining	13	D	13	D	a	D	73	D	73	D	D	D
Construction	14	D	3	D	b	D	60	D	78	D	D	D
Manufacturing	10	D	7	D	a	D	54	D	77	D	D	D
Transportation, communications, and utilities	3	D	–	–	–	–	50	D	–	–	–	–
Wholesale trade	10	D	2	D	a	D	61	D	–	D	D	D
Retail trade	18	D	7	D	e	D	26	D	46	D	D	D
Finance, insurance, and real estate	11	D	–	–	–	–	73	D	–	–	–	–
Services	87	D	4	D	a	D	28	D	–	D	D	D
Industries not classified	3	33	–	–	–	–	–	–	–	–	–	–
Virginia	**33 539**	**3 408 165**	**4 956**	**2 878 899**	**46 971**	**905 842**	**1**	**7**	**6**	**8**	**11**	**6**
Agricultural services, forestry, fishing, and mining	656	25 677	92	D	e	D	8	27	18	D	D	D
Construction	2 846	357 645	929	321 859	4 011	77 911	4	16	14	17	9	13
Manufacturing	510	184 150	62	177 095	831	20 734	9	9	17	9	21	20
Transportation, communications, and utilities	3 476	241 488	510	134 137	2 250	32 553	6	8	16	17	25	16
Wholesale trade	332	80 139	80	72 038	437	9 999	12	31	28	34	39	44
Retail trade	3 563	440 471	409	398 930	6 256	60 408	4	27	14	30	31	26
Finance, insurance, and real estate	1 725	101 149	184	62 753	516	10 309	10	18	10	22	14	10
Services	17 023	1 914 768	2 595	1 685 351	32 368	684 122	2	9	5	10	14	7
Industries not classified	3 436	62 678	123	D	a	D	3	18	67	D	D	D

See footnotes at end of table.

Table 3. **Statistics for Black-Owned Firms by Industry Division for States: 1997**—Con.

[Detail may not add to total because of rounding. This table is based on the 1987 SIC system. For meaning of abbreviations and symbols, see introductory text. For explanation of terms, see Appendix A]

Geographic area and industry division	All firms[1]		Firms with paid employees				Relative standard error of estimate (percent)[2] for column—					
	Firms (number)	Sales and receipts ($1,000)	Firms (number)	Sales and receipts ($1,000)	Employees (number)	Annual payroll ($1,000)						
	A	B	C	D	E	F	A	B	C	D	E	F
Washington	**5 553**	**504 109**	**893**	**411 968**	**8 321**	**125 629**	**5**	**8**	**10**	**10**	**27**	**19**
Agricultural services, forestry, fishing, and mining	93	4 888	12	D	b	D	19	68	72	D	D	D
Construction	264	42 627	104	36 753	458	9 351	7	11	13	12	24	18
Manufacturing	65	9 347	23	D	c	D	19	20	32	D	D	D
Transportation, communications, and utilities	434	30 636	40	17 544	554	7 709	14	19	35	27	23	24
Wholesale trade	90	24 931	17	D	b	D	12	9	35	D	D	D
Retail trade	504	121 325	86	114 809	1 388	16 275	19	10	31	10	54	38
Finance, insurance, and real estate	361	28 975	69	20 093	235	4 789	13	44	25	66	60	59
Services	2 990	178 341	366	131 776	2 352	52 845	6	7	20	9	6	7
Industries not classified	751	63 040	177	54 439	3 021	28 411	13	49	29	57	65	77
West Virginia	**1 148**	**87 649**	**129**	**76 923**	**1 018**	**14 203**	**3**	**7**	**14**	**8**	**28**	**23**
Agricultural services, forestry, fishing, and mining	S	S	S	S	S	S	S	S	S	S	S	S
Construction	73	20 472	17	19 403	136	2 619	14	3	33	3	48	13
Manufacturing	12	D	–	–	–	–	12	D	–	–	–	–
Transportation, communications, and utilities	36	2 685	6	D	b	D	22	54	89	D	D	D
Wholesale trade	7	D	1	D	a	D	–	D	–	D	D	D
Retail trade	134	38 931	19	37 679	289	4 119	14	6	23	6	27	27
Finance, insurance, and real estate	38	D	5	D	a	D	18	D	48	D	D	D
Services	749	22 440	80	17 217	563	6 829	3	25	12	34	51	46
Industries not classified	97	1 338	–	–	–	–	20	26	–	–	–	–
Wisconsin	**4 848**	**550 114**	**798**	**462 623**	**8 179**	**139 501**	**3**	**7**	**12**	**8**	**10**	**9**
Agricultural services, forestry, fishing, and mining	25	D	3	D	a	D	43	D	–	D	D	D
Construction	237	97 120	65	94 530	671	26 569	12	26	23	26	28	32
Manufacturing	73	D	12	D	c	D	23	D	91	D	D	D
Transportation, communications, and utilities	384	55 417	83	45 222	837	30 142	15	10	27	12	6	17
Wholesale trade	54	25 047	23	24 002	108	2 656	20	34	24	35	26	37
Retail trade	621	159 972	118	142 813	1 994	18 868	10	8	26	10	24	12
Finance, insurance, and real estate	250	12 247	28	7 131	93	1 235	12	25	31	44	34	15
Services	2 685	167 407	358	134 268	4 196	55 148	5	8	12	9	15	11
Industries not classified	521	17 264	109	D	c	D	19	45	62	D	D	D
Wyoming	**232**	**12 670**	**64**	**D**	**c**	**D**	**32**	**44**	**84**	**D**	**D**	**D**
Agricultural services, forestry, fishing, and mining	1	D	–	–	–	–	–	D	–	–	–	–
Construction	11	D	4	D	b	D	22	D	57	D	D	D
Manufacturing	–	–	–	–	–	–	–	–	–	–	–	–
Transportation, communications, and utilities	1	D	–	–	–	–	–	D	–	–	–	–
Wholesale trade	2	D	2	D	a	D	–	D	–	D	D	D
Retail trade	17	D	–	–	–	–	50	D	–	–	–	–
Finance, insurance, and real estate	7	D	1	D	a	D	74	D	–	D	D	D
Services	70	D	3	D	a	D	19	D	–	D	D	D
Industries not classified	123	D	54	D	b	D	57	D	97	D	D	D

[1]All firms data include both firms with paid employees and firms with no paid employees.
[2]For explanation of relative standard errors, see Reliability of Estimates in the introductory text.

Table 4. Statistics by Industry Division for Selected Metropolitan Areas With 100 or More Black-Owned Firms: 1997

[Detail may not add to total because of rounding. This table is based on the 1987 SIC system. For meaning of abbreviations and symbols, see introductory text. For explanation of terms, see Appendix A. For definition of MAs, see Appendix B]

Geographic area and industry division	All firms[1]		Firms with paid employees				Relative standard error of estimate (percent)[2] for column—					
	Firms (number)	Sales and receipts ($1,000)	Firms (number)	Sales and receipts ($1,000)	Employees (number)	Annual payroll ($1,000)						
	A	B	C	D	E	F	A	B	C	D	E	F
Akron, OH PMSA	**1 520**	**84 275**	**120**	**61 136**	**881**	**19 240**	**9**	**22**	**31**	**28**	**43**	**37**
Agricultural services, forestry, fishing, and mining	4	D	–	–	–	–	82	D	–	–	–	–
Construction	135	23 444	21	21 287	193	5 117	15	38	31	42	40	42
Manufacturing	30	D	14	D	b	D	20	D	39	D	D	D
Transportation, communications, and utilities	115	D	1	D	a	D	51	D	–	D	D	D
Wholesale trade	19	D	–	–	–	–	60	D	–	–	–	–
Retail trade	165	8 996	12	6 291	61	1 168	41	49	70	70	65	75
Finance, insurance, and real estate	45	4 465	10	D	a	D	38	69	49	D	D	D
Services	884	37 100	63	27 591	581	12 090	21	47	59	57	68	62
Industries not classified	123	3 717	–	–	–	–	38	58	–	–	–	–
Albany, GA MSA	**942**	**D**	**216**	**D**	**g**	**D**	**15**	**D**	**26**	**D**	**D**	**D**
Agricultural services, forestry, fishing, and mining	13	D	4	D	c	D	87	D	83	D	D	D
Construction	74	17 265	18	16 430	148	1 117	22	55	34	58	51	42
Manufacturing	22	D	3	D	a	D	40	D	78	D	D	D
Transportation, communications, and utilities	61	D	–	–	–	–	63	D	–	–	–	–
Wholesale trade	1	D	1	D	a	D	–	D	–	D	D	D
Retail trade	87	D	17	D	c	D	59	D	35	D	D	D
Finance, insurance, and real estate	46	D	15	D	b	D	25	D	54	D	D	D
Services	546	37 459	159	33 619	760	18 755	26	50	35	55	39	56
Industries not classified	93	D	–	–	–	–	26	D	–	–	–	–
Albany–Schenectady–Troy, NY MSA	**879**	**34 845**	**62**	**20 511**	**276**	**3 928**	**24**	**40**	**45**	**60**	**35**	**52**
Agricultural services, forestry, fishing, and mining	10	D	–	–	–	–	90	D	–	–	–	–
Construction	56	2 517	35	D	a	D	28	27	51	D	D	D
Manufacturing	1	D	–	–	–	–	–	D	–	–	–	–
Transportation, communications, and utilities	16	D	–	–	–	–	59	D	–	–	–	–
Wholesale trade	1	D	–	–	–	–	–	D	–	–	–	–
Retail trade	43	D	8	15 631	195	2 664	73	D	65	67	34	54
Finance, insurance, and real estate	20	D	2	D	a	D	38	D	–	D	D	D
Services	497	9 088	17	D	b	D	24	33	79	D	D	D
Industries not classified	S	S	S	S	S	S	S	S	S	S	S	S
Albuquerque, NM MSA	**645**	**88 756**	**74**	**81 758**	**472**	**11 262**	**10**	**3**	**39**	**3**	**12**	**5**
Construction	38	4 299	6	D	b	D	19	65	89	D	D	D
Manufacturing	5	D	–	–	–	–	85	D	–	–	–	–
Transportation, communications, and utilities	3	D	–	–	–	–	45	D	–	–	–	–
Wholesale trade	23	933	–	–	–	–	49	60	–	–	–	–
Retail trade	70	D	14	D	c	D	31	D	50	D	D	D
Finance, insurance, and real estate	51	D	7	D	a	D	22	D	78	D	D	D
Services	223	18 091	19	15 434	233	6 430	10	1	14	1	1	1
Industries not classified	233	D	29	D	a	D	23	D	97	D	D	D
Alexandria, LA MSA	**585**	**25 428**	**46**	**13 028**	**201**	**2 707**	**19**	**29**	**42**	**56**	**40**	**53**
Agricultural services, forestry, fishing, and mining	13	D	3	D	b	D	87	D	79	D	D	D
Construction	39	D	4	D	b	D	39	D	84	D	D	D
Manufacturing	1	D	–	–	–	–	–	D	–	–	–	–
Transportation, communications, and utilities	S	S	S	S	S	S	S	S	S	S	S	S
Wholesale trade	1	D	1	D	a	D	–	D	–	D	D	D
Retail trade	39	842	7	317	8	63	23	24	61	24	–	13
Finance, insurance, and real estate	24	D	7	530	15	178	41	D	45	7	39	22
Services	399	7 251	23	1 698	33	392	29	32	87	62	60	66
Industries not classified	11	D	–	–	–	–	90	D	–	–	–	–
Allentown–Bethlehem–Easton, PA MSA	**260**	**71 724**	**61**	**53 035**	**443**	**12 639**	**18**	**20**	**44**	**18**	**36**	**46**
Construction	8	546	3	D	a	D	38	35	79	D	D	D
Manufacturing	S	S	S	S	S	S	S	S	S	S	S	S
Transportation, communications, and utilities	6	D	3	D	a	D	76	D	77	D	D	D
Wholesale trade	7	D	7	D	b	D	88	D	88	D	D	D
Retail trade	44	27 695	28	27 396	209	3 768	42	16	69	16	43	35
Finance, insurance, and real estate	8	D	4	D	a	D	45	D	81	D	D	D
Services	157	39 444	16	23 298	205	8 223	26	35	68	38	67	70
Industries not classified	16	D	–	–	–	–	92	D	–	–	–	–
Anchorage, AK MSA	**654**	**40 471**	**60**	**31 565**	**557**	**10 395**	**13**	**9**	**20**	**12**	**7**	**12**
Agricultural services, forestry, fishing, and mining	2	D	–	–	–	–	–	D	–	–	–	–
Construction	29	D	12	4 978	46	1 512	25	D	38	37	63	47
Manufacturing	1	D	–	–	–	–	–	D	–	–	–	–
Transportation, communications, and utilities	38	4 409	8	D	a	D	39	69	65	D	D	D
Wholesale trade	1	D	–	–	–	–	–	D	–	–	–	–
Retail trade	45	988	3	D	a	D	16	25	–	D	D	D
Finance, insurance, and real estate	15	D	2	D	a	D	26	D	–	D	D	D
Services	419	27 707	35	22 076	494	8 275	8	10	36	13	7	14
Industries not classified	104	D	–	–	–	–	57	D	–	–	–	–
Ann Arbor, MI PMSA	**1 210**	**172 125**	**84**	**148 619**	**1 441**	**38 179**	**16**	**5**	**33**	**5**	**11**	**10**
Agricultural services, forestry, fishing, and mining	25	D	4	D	c	D	46	D	84	D	D	D
Construction	54	10 230	11	2 128	32	660	26	67	54	54	60	71
Manufacturing	8	D	4	D	f	D	38	D	–	D	D	D
Transportation, communications, and utilities	32	718	4	D	a	D	33	47	86	D	D	D
Wholesale trade	19	D	–	–	–	–	71	D	–	–	–	–
Retail trade	90	47 448	35	46 985	189	4 807	33	10	56	10	15	18
Finance, insurance, and real estate	33	D	1	D	a	D	46	D	–	D	D	D
Services	707	24 985	24	15 776	533	9 815	23	20	36	17	5	19
Industries not classified	242	4 057	–	–	–	–	31	39	–	–	–	–
Anniston, AL MSA	**420**	**21 270**	**45**	**15 723**	**305**	**4 361**	**33**	**22**	**22**	**30**	**40**	**34**
Agricultural services, forestry, fishing, and mining	9	D	–	–	–	–	90	D	–	–	–	–
Construction	14	D	3	D	b	D	44	D	75	D	D	D
Transportation, communications, and utilities	8	D	–	–	–	–	34	D	–	–	–	–
Retail trade	S	S	S	S	S	S	S	S	S	S	S	S

See footnotes at end of table.

Table 4. Statistics by Industry Division for Selected Metropolitan Areas With 100 or More Black-Owned Firms: 1997—Con.

[Detail may not add to total because of rounding. This table is based on the 1987 SIC system. For meaning of abbreviations and symbols, see introductory text. For explanation of terms, see Appendix A. For definition of MAs, see Appendix B]

Geographic area and industry division	All firms[1]		Firms with paid employees				Relative standard error of estimate (percent)[2] for column—					
	Firms (number)	Sales and receipts ($1,000)	Firms (number)	Sales and receipts ($1,000)	Employees (number)	Annual payroll ($1,000)						
	A	B	C	D	E	F	A	B	C	D	E	F
Anniston, AL MSA—Con.												
Finance, insurance, and real estate	7	D	4	D	a	D	51	D	82	D	D	D
Services	260	7 510	29	6 424	128	2 044	31	28	25	32	44	41
Industries not classified	63	D	–	–	–	–	80	D	–	–	–	–
Asheville, NC MSA	**536**	**13 328**	**71**	**7 862**	**281**	**2 988**	**20**	**32**	**48**	**43**	**41**	**44**
Agricultural services, forestry, fishing, and mining	19	D	–	–	–	–	56	D	–	–	–	–
Construction	31	1 342	10	D	b	D	14	20	49	D	D	D
Transportation, communications, and utilities	6	D	3	D	a	D	48	D	78	D	D	D
Wholesale trade	5	D	–	–	–	–	47	D	–	–	–	–
Retail trade	85	D	4	D	a	D	62	D	84	D	D	D
Finance, insurance, and real estate	7	D	–	–	–	–	55	D	–	–	–	–
Services	343	6 236	20	3 249	146	1 273	30	56	47	67	66	58
Industries not classified	41	D	34	D	b	D	75	D	94	D	D	D
Athens, GA MSA	**470**	**82 248**	**112**	**72 913**	**739**	**11 857**	**15**	**15**	**35**	**17**	**40**	**27**
Agricultural services, forestry, fishing, and mining	9	D	–	–	–	–	90	D	–	–	–	–
Construction	73	D	31	D	c	D	16	D	44	D	D	D
Manufacturing	10	D	–	–	–	–	60	D	–	–	–	–
Transportation, communications, and utilities	18	D	8	D	b	D	34	D	83	D	D	D
Retail trade	36	D	23	D	e	D	42	D	71	D	D	D
Finance, insurance, and real estate	3	D	–	–	–	–	74	D	–	–	–	–
Services	255	D	50	D	c	D	27	D	74	D	D	D
Industries not classified	67	D	–	–	–	–	29	D	–	–	–	–
Atlanta, GA MSA	**34 592**	**2 959 189**	**3 389**	**2 296 093**	**27 430**	**509 346**	**2**	**4**	**6**	**5**	**10**	**6**
Agricultural services, forestry, fishing, and mining	500	17 909	37	D	c	D	11	25	29	D	D	D
Construction	2 421	350 172	423	276 904	2 507	54 703	6	7	18	10	16	12
Manufacturing	438	76 185	89	D	f	D	12	10	22	D	D	D
Transportation, communications, and utilities	3 246	199 387	179	78 948	1 247	22 840	8	14	15	17	24	22
Wholesale trade	433	174 939	117	168 677	529	17 920	13	26	17	27	15	15
Retail trade	4 013	968 809	642	894 412	10 643	129 890	7	14	10	15	24	20
Finance, insurance, and real estate	2 269	167 526	214	99 841	717	16 796	10	11	14	13	16	14
Services	17 932	925 068	1 630	700 639	10 672	246 617	2	9	6	12	13	11
Industries not classified	3 343	79 193	60	1 124	20	348	11	27	49	52	97	52
Atlantic–Cape May, NJ PMSA	**916**	**114 714**	**142**	**92 332**	**1 116**	**40 113**	**17**	**48**	**44**	**61**	**39**	**67**
Agricultural services, forestry, fishing, and mining	9	D	–	–	–	–	89	D	–	–	–	–
Construction	77	67 135	35	D	f	D	11	84	25	D	D	D
Manufacturing	6	D	–	–	–	–	36	D	–	–	–	–
Transportation, communications, and utilities	64	D	7	D	b	D	19	D	77	D	D	D
Wholesale trade	8	D	–	–	–	–	89	D	–	–	–	–
Retail trade	170	D	3	D	c	D	48	D	–	D	D	D
Finance, insurance, and real estate	3	D	–	–	–	–	76	D	–	–	–	–
Services	472	32 818	98	16 472	313	7 231	28	27	60	16	36	9
Industries not classified	107	D	–	–	–	–	59	D	–	–	–	–
Augusta–Aiken, GA–SC MSA	**3 628**	**231 062**	**407**	**184 597**	**3 003**	**58 580**	**6**	**13**	**16**	**17**	**18**	**22**
Agricultural services, forestry, fishing, and mining	96	6 111	13	D	c	D	16	9	64	D	D	D
Construction	497	42 701	86	35 422	205	1 995	18	63	40	78	38	44
Manufacturing	22	D	6	D	b	D	33	D	70	D	D	D
Transportation, communications, and utilities	137	25 985	36	22 021	391	3 701	16	56	52	67	78	66
Wholesale trade	33	D	1	D	a	D	26	D	–	D	D	D
Retail trade	625	26 509	100	20 374	512	5 478	18	11	32	14	5	12
Finance, insurance, and real estate	187	2 498	8	D	a	D	39	16	80	D	D	D
Services	1 747	114 246	158	95 023	1 725	43 074	10	26	27	30	30	31
Industries not classified	284	6 556	–	–	–	–	29	68	–	–	–	–
Austin–San Marcos, TX MSA	**2 517**	**186 353**	**281**	**145 734**	**1 934**	**31 225**	**16**	**11**	**32**	**12**	**17**	**16**
Agricultural services, forestry, fishing, and mining	46	D	17	D	b	D	43	D	93	D	D	D
Construction	244	22 837	51	15 114	292	3 552	33	61	78	87	88	82
Manufacturing	19	D	4	D	b	D	22	D	–	D	D	D
Transportation, communications, and utilities	155	13 947	23	D	c	D	37	86	97	D	D	D
Wholesale trade	29	D	12	D	c	D	58	D	91	D	D	D
Retail trade	110	D	3	D	c	D	52	D	–	D	D	D
Finance, insurance, and real estate	S	S	S	S	S	S	S	S	S	S	S	S
Services	1 387	43 978	94	29 932	990	15 176	26	20	44	31	18	28
Industries not classified	338	13 775	69	D	b	D	20	57	98	D	D	D
Baltimore, MD PMSA	**16 712**	**1 359 820**	**1 795**	**1 071 484**	**14 364**	**240 377**	**5**	**6**	**9**	**8**	**12**	**8**
Agricultural services, forestry, fishing, and mining	137	D	10	D	b	D	18	D	42	D	D	D
Construction	597	D	216	D	g	D	14	D	24	D	D	D
Manufacturing	152	D	28	D	e	D	17	D	21	D	D	D
Transportation, communications, and utilities	1 736	111 131	203	67 944	1 356	18 198	10	21	32	34	20	22
Wholesale trade	162	D	35	D	c	D	26	D	47	D	D	D
Retail trade	2 011	407 498	371	D	i	D	10	22	25	D	D	D
Finance, insurance, and real estate	951	D	91	D	e	D	13	D	32	D	D	D
Services	8 836	423 756	649	D	i	D	5	9	13	D	D	D
Industries not classified	2 133	77 203	196	D	e	D	10	30	51	D	D	D
Barnstable–Yarmouth, MA MSA	**233**	**5 791**	**9**	**D**	**b**	**D**	**29**	**21**	**37**	**D**	**D**	**D**
Agricultural services, forestry, fishing, and mining	7	D	–	–	–	–	88	D	–	–	–	–
Construction	26	D	3	D	a	D	51	D	80	D	D	D
Manufacturing	1	D	–	–	–	–	–	D	–	–	–	–
Transportation, communications, and utilities	6	698	2	D	a	D	38	43	73	D	D	D
Retail trade	15	D	4	D	a	D	31	D	54	D	D	D
Services	115	2 096	–	–	–	–	42	42	–	–	–	–
Industries not classified	64	D	–	–	–	–	87	D	–	–	–	–

See footnotes at end of table.

Table 4. Statistics by Industry Division for Selected Metropolitan Areas With 100 or More Black-Owned Firms: 1997—Con.

[Detail may not add to total because of rounding. This table is based on the 1987 SIC system. For meaning of abbreviations and symbols, see introductory text. For explanation of terms, see Appendix A. For definition of MAs, see Appendix B]

Geographic area and industry division	All firms[1]		Firms with paid employees				Relative standard error of estimate (percent)[2] for column—					
	Firms (number)	Sales and receipts ($1,000)	Firms (number)	Sales and receipts ($1,000)	Employees (number)	Annual payroll ($1,000)						
	A	B	C	D	E	F	A	B	C	D	E	F
Baton Rouge, LA MSA	**4 246**	**268 974**	**454**	**182 235**	**3 536**	**55 084**	**5**	**12**	**14**	**16**	**34**	**25**
Agricultural services, forestry, fishing, and mining	109	D	–	–	–	–	26	D	–	–	–	–
Construction	410	31 769	60	23 146	203	3 508	11	18	40	25	46	41
Manufacturing	57	D	7	D	b	D	28	D	76	D	D	D
Transportation, communications, and utilities	438	44 993	76	29 793	272	8 016	29	16	40	21	30	24
Wholesale trade	17	D	9	D	a	D	45	D	90	D	D	D
Retail trade	502	40 072	50	20 599	301	3 616	12	28	31	24	14	20
Finance, insurance, and real estate	231	6 055	32	D	b	D	22	33	57	D	D	D
Services	2 066	131 119	222	101 520	2 648	38 280	10	20	18	23	45	32
Industries not classified	418	8 567	–	–	–	–	16	36	–	–	–	–
Beaumont–Port Arthur, TX MSA	**1 680**	**107 946**	**121**	**87 843**	**642**	**13 041**	**14**	**18**	**28**	**23**	**37**	**39**
Agricultural services, forestry, fishing, and mining	52	D	–	–	–	–	75	D	–	–	–	–
Construction	117	1 673	2	D	a	D	26	24	–	D	D	D
Manufacturing	36	10 270	13	9 582	119	3 088	21	27	54	29	34	29
Transportation, communications, and utilities	76	11 256	25	10 476	50	1 338	35	55	60	59	30	36
Wholesale trade	26	D	–	–	–	–	91	D	–	–	–	–
Retail trade	342	66 625	74	64 293	436	7 825	27	29	47	31	54	67
Finance, insurance, and real estate	S	S	S	S	S	S	S	S	S	S	S	S
Services	645	7 471	–	–	–	–	25	34	–	–	–	–
Industries not classified	S	S	S	S	S	S	S	S	S	S	S	S
Bellingham, WA MSA	**109**	**3 950**	**2**	**D**	**a**	**D**	**41**	**6**	**–**	**D**	**D**	**D**
Construction	3	D	–	–	–	–	77	D	–	–	–	–
Transportation, communications, and utilities	4	D	–	–	–	–	83	D	–	–	–	–
Retail trade	2	D	2	D	a	D	–	D	–	D	D	D
Finance, insurance, and real estate	3	D	–	–	–	–	78	D	–	–	–	–
Services	27	D	–	–	–	–	46	D	–	–	–	–
Industries not classified	69	D	–	–	–	–	54	D	–	–	–	–
Benton Harbor, MI MSA	**380**	**42 082**	**43**	**D**	**e**	**D**	**19**	**29**	**43**	**D**	**D**	**D**
Agricultural services, forestry, fishing, and mining	10	D	–	–	–	–	90	D	–	–	–	–
Construction	9	D	1	D	a	D	30	D	–	D	D	D
Manufacturing	4	D	3	D	e	D	55	D	75	D	D	D
Transportation, communications, and utilities	30	D	1	D	a	D	55	D	–	D	D	D
Wholesale trade	15	D	–	–	–	–	92	D	–	–	–	–
Retail trade	46	17 344	27	16 715	47	1 287	35	14	62	14	31	24
Services	210	7 432	11	D	b	D	28	13	57	D	D	D
Industries not classified	56	D	–	–	–	–	94	D	–	–	–	–
Bergen–Passaic, NJ PMSA	**2 881**	**221 266**	**266**	**128 802**	**1 202**	**29 046**	**8**	**17**	**23**	**19**	**20**	**18**
Agricultural services, forestry, fishing, and mining	21	D	–	–	–	–	55	D	–	–	–	–
Construction	208	14 215	34	D	b	D	17	33	36	D	D	D
Manufacturing	37	D	5	D	a	D	16	D	58	D	D	D
Transportation, communications, and utilities	296	D	13	D	a	D	26	D	60	D	D	D
Wholesale trade	62	14 380	24	12 179	78	1 210	25	46	55	48	49	53
Retail trade	288	47 078	28	39 827	348	4 100	21	56	47	61	45	28
Finance, insurance, and real estate	314	23 278	33	D	b	D	26	6	79	D	D	D
Services	1 537	102 021	129	46 689	625	15 933	12	31	40	29	36	34
Industries not classified	119	D	–	–	–	–	52	D	–	–	–	–
Biloxi–Gulfport–Pascagoula, MS MSA	**1 305**	**64 309**	**145**	**44 466**	**925**	**11 072**	**11**	**10**	**36**	**12**	**16**	**11**
Agricultural services, forestry, fishing, and mining	S	S	S	S	S	S	S	S	S	S	S	S
Construction	175	D	19	D	c	D	27	D	75	D	D	D
Manufacturing	11	D	–	–	–	–	68	D	–	–	–	–
Transportation, communications, and utilities	82	D	5	D	b	D	26	D	53	D	D	D
Wholesale trade	5	D	1	D	a	D	67	D	–	D	D	D
Retail trade	S	S	S	S	S	S	S	S	S	S	S	S
Finance, insurance, and real estate	47	D	1	D	a	D	47	D	–	D	D	D
Services	700	29 944	109	20 471	479	6 476	16	21	49	26	20	17
Industries not classified	114	D	–	–	–	–	47	D	–	–	–	–
Birmingham, AL MSA	**5 045**	**224 222**	**618**	**157 995**	**3 234**	**60 939**	**7**	**8**	**13**	**9**	**9**	**8**
Agricultural services, forestry, fishing, and mining	104	1 277	11	D	a	D	14	28	94	D	D	D
Construction	515	19 531	140	13 930	404	4 155	20	21	24	23	33	26
Manufacturing	64	2 835	3	2 318	47	888	31	7	–	–	–	–
Transportation, communications, and utilities	176	9 937	18	2 970	88	810	32	25	44	24	34	28
Wholesale trade	24	11 316	7	D	b	D	32	60	42	D	D	D
Retail trade	704	27 836	66	20 676	450	5 428	11	22	19	25	35	32
Finance, insurance, and real estate	312	14 070	36	7 748	75	1 026	22	25	30	30	25	28
Services	2 676	129 423	314	99 041	2 132	47 047	7	9	23	11	17	11
Industries not classified	469	7 998	24	D	a	D	31	48	98	D	D	D
Bloomington–Normal, IL MSA	**156**	**8 624**	**19**	**7 517**	**309**	**2 845**	**29**	**59**	**59**	**69**	**85**	**78**
Construction	4	D	–	–	–	–	83	D	–	–	–	–
Wholesale trade	6	D	6	D	a	D	86	D	86	D	D	D
Retail trade	3	D	–	–	–	–	75	D	–	–	–	–
Services	143	D	13	D	e	D	32	D	80	D	D	D
Boise City, ID MSA	**112**	**6 007**	**5**	**D**	**b**	**D**	**43**	**7**	**–**	**D**	**D**	**D**
Agricultural services, forestry, fishing, and mining	1	D	–	–	–	–	–	D	–	–	–	–
Construction	3	D	–	–	–	–	–	D	–	–	–	–
Retail trade	5	D	–	–	–	–	47	D	–	–	–	–
Finance, insurance, and real estate	4	D	–	–	–	–	57	D	–	–	–	–
Services	45	D	5	D	b	D	17	D	–	D	D	D
Industries not classified	S	S	S	S	S	S	S	S	S	S	S	S

See footnotes at end of table.

Table 4. Statistics by Industry Division for Selected Metropolitan Areas With 100 or More Black-Owned Firms: 1997—Con.

[Detail may not add to total because of rounding. This table is based on the 1987 SIC system. For meaning of abbreviations and symbols, see introductory text. For explanation of terms, see Appendix A. For definition of MAs, see Appendix B]

Geographic area and industry division	All firms[1]		Firms with paid employees				Relative standard error of estimate (percent)[2] for column—					
	Firms (number)	Sales and receipts ($1,000)	Firms (number)	Sales and receipts ($1,000)	Employees (number)	Annual payroll ($1,000)						
	A	B	C	D	E	F	A	B	C	D	E	F
Boston, MA–NH PMSA	**8 043**	**681 280**	**847**	**542 466**	**5 490**	**141 050**	**3**	**4**	**14**	**6**	**14**	**11**
Agricultural services, forestry, fishing, and mining	28	D	3	D	a	D	50	D	51	D	D	D
Construction	406	106 569	91	100 073	655	25 823	11	13	23	14	19	21
Manufacturing	64	41 657	15	D	e	D	14	57	29	D	D	D
Transportation, communications, and utilities	1 090	47 161	26	25 663	130	4 503	7	22	23	35	22	22
Wholesale trade	91	38 684	22	34 102	49	2 852	14	58	38	61	55	48
Retail trade	610	116 802	188	107 578	952	12 032	14	9	17	11	14	19
Finance, insurance, and real estate	268	51 033	25	D	c	D	19	14	59	D	D	D
Services	4 369	250 979	402	186 999	3 136	78 159	5	13	32	18	27	22
Industries not classified	1 118	D	76	D	b	D	18	D	76	D	D	D
Boulder–Longmont, CO PMSA	**130**	**5 581**	**7**	**D**	**a**	**D**	**24**	**63**	**76**	**D**	**D**	**D**
Agricultural services, forestry, fishing, and mining	10	D	–	–	–	–	90	D	–	–	–	–
Construction	9	D	–	–	–	–	27	D	–	–	–	–
Manufacturing	5	D	–	–	–	–	63	D	–	–	–	–
Transportation, communications, and utilities	4	D	–	–	–	–	82	D	–	–	–	–
Wholesale trade	6	D	–	–	–	–	48	D	–	–	–	–
Retail trade	14	D	–	–	–	–	91	D	–	–	–	–
Finance, insurance, and real estate	9	D	–	–	–	–	79	D	–	–	–	–
Services	73	4 954	7	D	a	D	32	69	74	D	D	D
Industries not classified	1	D	–	–	–	–	–	D	–	–	–	–
Brazoria, TX PMSA	**457**	**3 772**	**6**	**D**	**a**	**D**	**43**	**21**	**37**	**D**	**D**	**D**
Agricultural services, forestry, fishing, and mining	53	D	–	–	–	–	46	D	–	–	–	–
Construction	3	D	–	–	–	–	–	D	–	–	–	–
Transportation, communications, and utilities	18	504	3	D	a	D	44	67	76	D	D	D
Retail trade	60	D	–	–	–	–	85	D	–	–	–	–
Finance, insurance, and real estate	3	D	–	–	–	–	79	D	–	–	–	–
Services	113	983	3	561	13	170	25	11	–	–	–	–
Industries not classified	207	D	–	–	–	–	92	D	–	–	–	–
Bremerton, WA PMSA	**164**	**3 145**	**1**	**D**	**a**	**D**	**27**	**31**	**–**	**D**	**D**	**D**
Agricultural services, forestry, fishing, and mining	8	D	–	–	–	–	89	D	–	–	–	–
Construction	5	D	–	–	–	–	41	D	–	–	–	–
Manufacturing	3	D	–	–	–	–	48	D	–	–	–	–
Transportation, communications, and utilities	5	D	–	–	–	–	46	D	–	–	–	–
Wholesale trade	S	S	S	S	S	S	S	S	S	S	S	S
Retail trade	18	78	–	–	–	–	48	54	–	–	–	–
Finance, insurance, and real estate	38	D	–	–	–	–	53	D	–	–	–	–
Services	85	1 519	1	D	a	D	48	58	–	D	D	D
Bridgeport, CT PMSA	**1 058**	**61 388**	**115**	**44 939**	**635**	**8 899**	**9**	**8**	**24**	**10**	**11**	**9**
Agricultural services, forestry, fishing, and mining	9	D	–	–	–	–	90	D	–	–	–	–
Construction	117	12 190	11	8 490	136	2 708	10	19	38	27	35	20
Manufacturing	1	D	–	–	–	–	–	D	–	–	–	–
Transportation, communications, and utilities	79	D	–	–	–	–	18	D	–	–	–	–
Wholesale trade	4	D	3	D	a	D	53	D	74	D	D	D
Retail trade	142	22 896	30	19 564	229	2 381	28	7	37	8	8	5
Finance, insurance, and real estate	81	4 198	14	D	b	D	27	54	56	D	D	D
Services	584	16 784	57	11 101	237	2 722	17	11	47	14	30	20
Industries not classified	40	D	–	–	–	–	35	D	–	–	–	–
Brockton, MA PMSA	**635**	**20 576**	**57**	**13 381**	**310**	**4 141**	**18**	**17**	**33**	**28**	**51**	**36**
Construction	46	4 331	10	3 935	39	1 525	17	43	41	49	53	50
Manufacturing	10	D	2	D	a	D	40	D	74	D	D	D
Transportation, communications, and utilities	45	989	–	–	–	–	22	14	–	–	–	–
Wholesale trade	5	D	5	D	b	D	68	D	68	D	D	D
Retail trade	62	1 511	10	D	b	D	32	47	93	D	D	D
Finance, insurance, and real estate	24	D	–	–	–	–	49	D	–	–	–	–
Services	389	8 657	29	4 900	191	1 607	30	28	58	57	74	63
Industries not classified	53	D	–	–	–	–	34	D	–	–	–	–
Bryan–College Station, TX MSA	**248**	**D**	**38**	**D**	**c**	**D**	**32**	**D**	**83**	**D**	**D**	**D**
Agricultural services, forestry, fishing, and mining	35	284	–	–	–	–	46	58	–	–	–	–
Construction	68	2 978	34	D	b	D	46	83	92	D	D	D
Retail trade	17	D	1	D	c	D	50	D	–	D	D	D
Finance, insurance, and real estate	4	D	3	D	a	D	58	D	77	D	D	D
Services	125	D	–	–	–	–	59	D	–	–	–	–
Buffalo–Niagara Falls, NY MSA	**1 916**	**132 048**	**183**	**98 494**	**1 852**	**35 544**	**17**	**34**	**37**	**42**	**42**	**65**
Agricultural services, forestry, fishing, and mining	20	D	–	–	–	–	90	D	–	–	–	–
Construction	86	35 901	57	35 044	364	5 764	22	41	33	42	34	33
Manufacturing	9	D	6	D	a	D	56	D	87	D	D	D
Transportation, communications, and utilities	142	11 944	2	D	b	D	45	13	–	D	D	D
Retail trade	204	16 225	25	6 693	243	1 741	42	40	60	12	6	11
Finance, insurance, and real estate	107	D	12	D	a	D	74	D	83	D	D	D
Services	859	51 644	57	42 073	963	25 880	23	73	42	82	52	82
Industries not classified	488	D	24	D	c	D	36	D	95	D	D	D
Canton–Massillon, OH MSA	**544**	**44 328**	**52**	**D**	**f**	**D**	**20**	**26**	**50**	**D**	**D**	**D**
Agricultural services, forestry, fishing, and mining	9	D	–	–	–	–	89	D	–	–	–	–
Construction	26	D	5	D	b	D	62	D	68	D	D	D
Manufacturing	20	D	–	–	–	–	63	D	–	–	–	–
Transportation, communications, and utilities	32	4 230	2	D	b	D	30	10	–	D	D	D
Wholesale trade	1	D	1	D	a	D	–	D	–	D	D	D
Retail trade	73	10 812	38	D	e	D	38	27	51	D	D	D
Finance, insurance, and real estate	11	D	–	–	–	–	39	D	–	–	–	–
Services	322	D	6	594	3	41	32	D	58	40	–	17
Industries not classified	50	D	–	–	–	–	94	D	–	–	–	–

See footnotes at end of table.

Table 4. Statistics by Industry Division for Selected Metropolitan Areas With 100 or More Black-Owned Firms: 1997—Con.

[Detail may not add to total because of rounding. This table is based on the 1987 SIC system. For meaning of abbreviations and symbols, see introductory text. For explanation of terms, see Appendix A. For definition of MAs, see Appendix B]

Geographic area and industry division	All firms[1]		Firms with paid employees				Relative standard error of estimate (percent)[2] for column—					
	Firms (number)	Sales and receipts ($1,000)	Firms (number)	Sales and receipts ($1,000)	Employees (number)	Annual payroll ($1,000)						
	A	B	C	D	E	F	A	B	C	D	E	F
Cedar Rapids, IA MSA	**149**	**11 974**	**33**	**10 519**	**179**	**2 198**	**27**	**13**	**67**	**13**	**49**	**21**
Construction	8	129	–	–	–	–	44	7	–	–	–	–
Manufacturing	20	D	19	D	b	D	88	D	92	D	D	D
Transportation, communications, and utilities	4	D	1	D	b	D	37	D	–	D	D	D
Wholesale trade	1	D	1	D	a	D	–	D	–	D	D	D
Retail trade	22	D	8	D	b	D	56	D	47	D	D	D
Finance, insurance, and real estate	S	S	S	S	S	S	S	S	S	S	S	S
Services	71	3 679	4	2 845	40	715	20	5	–	–	–	–
Industries not classified	S	S	S	S	S	S	S	S	S	S	S	S
Champaign–Urbana, IL MSA	**706**	**D**	**24**	**D**	**b**	**D**	**18**	**D**	**38**	**D**	**D**	**D**
Agricultural services, forestry, fishing, and mining	9	D	–	–	–	–	89	D	–	–	–	–
Construction	16	D	4	D	a	D	41	D	83	D	D	D
Transportation, communications, and utilities	5	D	–	–	–	–	46	D	–	–	–	–
Retail trade	17	D	1	D	b	D	86	D	–	D	D	D
Finance, insurance, and real estate	9	D	2	D	a	D	84	D	72	D	D	D
Services	644	6 286	17	2 115	34	471	20	19	49	29	46	29
Industries not classified	5	D	–	–	–	–	86	D	–	–	–	–
Charleston–North Charleston, SC MSA	**3 419**	**220 388**	**513**	**167 738**	**4 148**	**48 040**	**8**	**11**	**26**	**15**	**18**	**16**
Agricultural services, forestry, fishing, and mining	64	1 966	2	D	b	D	31	10	–	D	D	D
Construction	423	29 243	118	23 462	515	7 819	10	15	25	18	24	25
Manufacturing	43	5 497	2	D	b	D	14	4	–	D	D	D
Transportation, communications, and utilities	373	31 975	17	14 844	353	5 003	27	18	28	27	58	50
Wholesale trade	S	S	S	S	S	S	S	S	S	S	S	S
Retail trade	459	69 578	108	62 760	1 008	10 431	21	22	56	25	44	38
Finance, insurance, and real estate	130	13 679	14	10 013	36	1 009	23	41	48	54	47	57
Services	1 471	61 536	250	49 991	2 119	20 996	16	23	33	25	25	29
Industries not classified	435	5 237	–	–	–	–	21	19	–	–	–	–
Charleston, WV MSA	**355**	**40 566**	**49**	**37 463**	**494**	**6 175**	**14**	**15**	**23**	**16**	**59**	**52**
Construction	32	D	8	D	a	D	33	D	65	D	D	D
Manufacturing	4	45	–	–	–	–	34	6	–	–	–	–
Transportation, communications, and utilities	6	D	–	–	–	–	20	D	–	–	–	–
Wholesale trade	2	D	1	D	a	D	–	D	–	D	D	D
Retail trade	25	D	2	D	b	D	31	D	–	D	D	D
Finance, insurance, and real estate	14	D	–	–	–	–	35	D	–	–	–	–
Services	236	11 385	38	D	e	D	12	53	27	D	D	D
Industries not classified	37	D	–	–	–	–	46	D	–	–	–	–
Charlotte–Gastonia–Rock Hill, NC–SC MSA	**7 019**	**532 396**	**1 117**	**440 489**	**6 817**	**97 788**	**4**	**13**	**15**	**15**	**18**	**17**
Agricultural services, forestry, fishing, and mining	226	D	36	D	b	D	18	D	50	D	D	D
Construction	633	64 415	246	54 710	1 104	14 809	12	17	21	18	17	15
Manufacturing	74	1 062	–	–	–	–	15	36	–	–	–	–
Transportation, communications, and utilities	508	49 114	56	34 547	452	12 196	11	8	29	9	29	12
Wholesale trade	75	D	11	D	b	D	22	D	53	D	D	D
Retail trade	969	175 513	159	163 114	940	17 389	15	11	29	12	28	15
Finance, insurance, and real estate	181	8 072	26	5 784	37	700	15	37	36	51	36	41
Services	3 598	144 809	447	105 283	3 492	36 916	5	8	17	10	24	18
Industries not classified	756	D	137	D	f	D	18	D	82	D	D	D
Charlottesville, VA MSA	**911**	**35 067**	**116**	**23 628**	**523**	**8 816**	**20**	**19**	**34**	**23**	**28**	**24**
Construction	23	D	6	D	a	D	21	D	54	D	D	D
Manufacturing	12	D	–	–	–	–	37	D	–	–	–	–
Transportation, communications, and utilities	86	D	20	D	b	D	56	D	22	D	D	D
Retail trade	13	D	6	D	c	D	28	D	53	D	D	D
Finance, insurance, and real estate	78	D	–	–	–	–	62	D	–	–	–	–
Services	622	22 046	84	15 742	311	6 674	22	26	44	36	47	32
Industries not classified	77	D	–	–	–	–	69	D	–	–	–	–
Chattanooga, TN–GA MSA	**857**	**75 999**	**164**	**D**	**g**	**D**	**9**	**20**	**21**	**D**	**D**	**D**
Agricultural services, forestry, fishing, and mining	9	D	–	–	–	–	89	D	–	–	–	–
Construction	59	3 054	26	2 439	67	706	26	20	56	27	44	29
Manufacturing	6	D	–	–	–	–	52	D	–	–	–	–
Transportation, communications, and utilities	55	D	–	–	–	–	17	D	–	–	–	–
Wholesale trade	16	D	4	D	b	D	18	D	58	D	D	D
Retail trade	73	7 261	27	5 589	202	1 293	23	16	30	16	5	8
Finance, insurance, and real estate	33	D	12	D	b	D	35	D	76	D	D	D
Services	508	40 848	96	36 934	953	18 432	19	27	34	30	34	29
Industries not classified	99	D	–	–	–	–	49	D	–	–	–	–
Chicago, IL PMSA	**35 569**	**3 374 570**	**3 227**	**2 779 715**	**31 232**	**714 510**	**2**	**13**	**4**	**15**	**19**	**13**
Agricultural services, forestry, fishing, and mining	188	D	8	D	c	D	20	D	70	D	D	D
Construction	1 515	390 298	276	367 971	2 656	88 714	6	26	19	28	17	20
Manufacturing	320	D	77	D	g	D	9	D	19	D	D	D
Transportation, communications, and utilities	3 634	302 226	214	D	i	D	4	32	28	D	D	D
Wholesale trade	344	197 069	105	183 769	347	9 071	12	44	18	47	27	27
Retail trade	3 600	637 791	706	585 334	4 988	71 556	8	28	16	31	22	21
Finance, insurance, and real estate	2 548	188 643	308	124 471	1 233	31 249	10	15	31	14	18	15
Services	18 659	1 268 846	1 435	1 015 899	12 530	389 046	2	21	15	25	30	22
Industries not classified	4 766	86 095	102	D	a	D	9	14	100	D	D	D
Cincinnati, OH–KY–IN PMSA	**4 728**	**631 878**	**601**	**548 303**	**6 905**	**171 808**	**7**	**24**	**15**	**27**	**26**	**34**
Agricultural services, forestry, fishing, and mining	25	D	–	–	–	–	40	D	–	–	–	–
Construction	359	113 626	131	110 118	961	24 048	14	35	21	36	31	35
Manufacturing	55	25 012	3	D	c	D	36	5	54	D	D	D
Transportation, communications, and utilities	337	63 467	28	57 683	650	25 515	27	47	43	53	44	51
Wholesale trade	78	D	30	D	b	D	34	D	52	D	D	D
Retail trade	499	93 399	129	D	g	D	26	15	26	D	D	D
Finance, insurance, and real estate	289	D	60	D	g	D	18	D	39	D	D	D
Services	2 790	162 881	219	121 345	2 620	54 629	10	16	24	21	43	25

See footnotes at end of table.

Table 4. Statistics by Industry Division for Selected Metropolitan Areas With 100 or More Black-Owned Firms: 1997—Con.

[Detail may not add to total because of rounding. This table is based on the 1987 SIC system. For meaning of abbreviations and symbols, see introductory text. For explanation of terms, see Appendix A. For definition of MAs, see Appendix B]

Geographic area and industry division	All firms[1]		Firms with paid employees				Relative standard error of estimate (percent)[2] for column—					
	Firms (number)	Sales and receipts ($1,000)	Firms (number)	Sales and receipts ($1,000)	Employees (number)	Annual payroll ($1,000)						
	A	B	C	D	E	F	A	B	C	D	E	F
Cincinnati, OH–KY–IN PMSA—Con.												
Industries not classified	295	D	–	–	–	–	19	D	–	–	–	–
Clarksville–Hopkinsville, TN–KY MSA	**591**	**20 308**	**39**	**7 384**	**131**	**2 290**	**12**	**23**	**28**	**29**	**32**	**38**
Agricultural services, forestry, fishing, and mining	10	D	–	–	–	–	90	D	–	–	–	–
Construction	80	3 049	3	D	a	D	33	21	–	D	D	D
Transportation, communications, and utilities	S	S	S	S	S	S	S	S	S	S	S	S
Wholesale trade	6	D	–	–	–	–	48	D	–	–	–	–
Retail trade	71	4 100	7	D	a	D	32	46	55	D	D	D
Finance, insurance, and real estate	28	D	7	D	a	D	25	D	67	D	D	D
Services	234	5 980	23	3 527	79	1 493	13	36	48	60	55	60
Industries not classified	96	D	–	–	–	–	54	D	–	–	–	–
Cleveland–Lorain–Elyria, OH PMSA	**8 575**	**1 106 532**	**1 033**	**967 095**	**9 218**	**193 773**	**5**	**11**	**6**	**13**	**20**	**19**
Agricultural services, forestry, fishing, and mining	66	5 515	24	D	b	D	16	33	38	D	D	D
Construction	648	152 477	97	137 550	978	33 126	11	7	9	8	10	9
Manufacturing	129	92 692	47	91 797	1 288	19 280	14	88	39	89	88	88
Transportation, communications, and utilities	632	84 343	62	D	f	D	17	19	28	D	D	D
Wholesale trade	105	209 315	49	208 111	608	14 729	21	22	32	22	36	36
Retail trade	1 083	167 388	168	150 383	1 822	17 417	12	36	16	40	41	39
Finance, insurance, and real estate	683	123 724	80	110 807	341	8 227	15	7	42	8	24	23
Services	4 162	249 581	505	196 798	3 580	85 967	6	13	13	17	22	24
Industries not classified	1 067	21 496	–	–	–	–	13	26	–	–	–	–
Colorado Springs, CO MSA	**704**	**67 931**	**74**	**55 135**	**549**	**14 217**	**8**	**4**	**27**	**5**	**10**	**5**
Agricultural services, forestry, fishing, and mining	5	D	5	D	b	D	84	D	84	D	D	D
Construction	82	7 056	7	D	b	D	22	35	48	D	D	D
Manufacturing	8	D	3	D	b	D	53	D	78	D	D	D
Transportation, communications, and utilities	64	3 090	1	D	a	D	19	30	–	D	D	D
Wholesale trade	6	D	1	D	a	D	56	D	–	D	D	D
Retail trade	190	D	13	D	b	D	29	D	62	D	D	D
Finance, insurance, and real estate	55	D	1	D	a	D	42	D	–	D	D	D
Services	230	49 094	43	46 388	348	11 873	17	3	49	3	2	2
Industries not classified	65	1 159	–	–	–	–	28	63	–	–	–	–
Columbia, MO MSA	**415**	**D**	**34**	**D**	**b**	**D**	**33**	**D**	**40**	**D**	**D**	**D**
Agricultural services, forestry, fishing, and mining	29	D	–	–	–	–	41	D	–	–	–	–
Construction	69	D	7	D	a	D	82	D	80	D	D	D
Manufacturing	1	D	–	–	–	–	–	D	–	–	–	–
Transportation, communications, and utilities	6	D	3	D	a	D	50	D	80	D	D	D
Wholesale trade	8	D	–	–	–	–	89	D	–	–	–	–
Retail trade	30	D	9	D	a	D	41	D	91	D	D	D
Finance, insurance, and real estate	9	D	–	–	–	–	89	D	–	–	–	–
Services	150	D	14	D	a	D	38	D	61	D	D	D
Industries not classified	112	D	–	–	–	–	59	D	–	–	–	–
Columbia, SC MSA	**4 254**	**331 759**	**552**	**240 864**	**3 359**	**53 653**	**4**	**18**	**14**	**27**	**15**	**23**
Agricultural services, forestry, fishing, and mining	118	D	14	D	b	D	16	D	67	D	D	D
Construction	431	94 962	174	79 924	1 151	19 551	15	55	22	64	34	64
Manufacturing	34	D	18	D	c	D	43	D	85	D	D	D
Transportation, communications, and utilities	419	25 997	10	2 984	26	515	18	38	45	6	12	11
Wholesale trade	47	67 317	22	66 961	137	2 852	24	60	41	60	34	39
Retail trade	499	23 132	71	14 775	160	1 316	21	26	44	41	53	38
Finance, insurance, and real estate	248	16 536	40	12 710	141	4 032	22	38	24	43	39	56
Services	2 055	83 458	182	47 479	1 445	21 301	8	16	28	18	25	22
Industries not classified	404	4 864	21	D	b	D	26	27	98	D	D	D
Columbus, GA–AL MSA	**2 001**	**159 084**	**214**	**128 474**	**1 477**	**48 116**	**10**	**37**	**25**	**44**	**18**	**53**
Agricultural services, forestry, fishing, and mining	54	D	–	–	–	–	27	D	–	–	–	–
Construction	110	22 969	25	D	c	D	28	69	26	D	D	D
Manufacturing	21	D	4	D	a	D	27	D	59	D	D	D
Transportation, communications, and utilities	46	3 055	16	D	b	D	23	29	46	D	D	D
Retail trade	134	D	4	536	6	79	27	D	–	–	–	–
Finance, insurance, and real estate	90	D	2	D	a	D	67	D	–	D	D	D
Services	1 180	119 003	162	103 108	1 236	43 653	12	49	34	55	22	59
Industries not classified	366	D	–	–	–	–	29	D	–	–	–	–
Columbus, OH MSA	**4 955**	**802 156**	**758**	**715 076**	**4 205**	**93 018**	**6**	**31**	**17**	**35**	**13**	**11**
Agricultural services, forestry, fishing, and mining	42	787	12	D	a	D	35	40	61	D	D	D
Construction	312	109 062	109	94 493	830	18 559	16	18	21	18	35	13
Manufacturing	43	D	18	D	e	D	13	D	42	D	D	D
Transportation, communications, and utilities	468	22 438	16	D	b	D	21	38	37	D	D	D
Wholesale trade	65	113 079	30	112 049	210	7 717	33	36	61	37	47	39
Retail trade	339	37 344	118	31 821	421	4 130	22	31	34	33	18	23
Finance, insurance, and real estate	291	D	40	D	c	D	31	D	47	D	D	D
Services	2 919	167 973	358	128 186	1 960	40 571	7	21	27	25	22	22
Industries not classified	476	18 739	56	D	c	D	16	76	99	D	D	D
Corpus Christi, TX MSA	**188**	**8 181**	**7**	**D**	**b**	**D**	**38**	**49**	**34**	**D**	**D**	**D**
Agricultural services, forestry, fishing, and mining	2	D	1	D	a	D	–	D	–	D	D	D
Construction	S	S	S	S	S	S	S	S	S	S	S	S
Manufacturing	5	D	–	–	–	–	84	D	–	–	–	–
Retail trade	52	D	5	D	b	D	52	D	47	D	D	D
Finance, insurance, and real estate	105	D	–	–	–	–	58	D	–	–	–	–
Services	1	D	1	D	a	D	–	D	–	D	D	D
Dallas, TX PMSA	**14 021**	**2 217 466**	**1 928**	**1 962 886**	**14 693**	**314 211**	**6**	**27**	**22**	**30**	**27**	**26**
Agricultural services, forestry, fishing, and mining	353	D	52	D	e	D	22	D	81	D	D	D
Construction	622	142 064	127	126 348	1 240	21 050	13	35	28	40	48	39
Manufacturing	198	142 518	40	139 974	617	16 734	9	30	43	31	23	32

See footnotes at end of table.

Table 4. Statistics by Industry Division for Selected Metropolitan Areas With 100 or More Black-Owned Firms: 1997—Con.

[Detail may not add to total because of rounding. This table is based on the 1987 SIC system. For meaning of abbreviations and symbols, see introductory text. For explanation of terms, see Appendix A. For definition of MAs, see Appendix B]

Geographic area and industry division	All firms[1]		Firms with paid employees				Relative standard error of estimate (percent)[2] for column—					
	Firms (number)	Sales and receipts ($1,000)	Firms (number)	Sales and receipts ($1,000)	Employees (number)	Annual payroll ($1,000)						
	A	B	C	D	E	F	A	B	C	D	E	F
Dallas, TX PMSA—Con.												
Transportation, communications, and utilities	2 003	823 328	265	763 321	676	18 494	19	73	56	79	60	38
Wholesale trade	295	269 819	191	266 338	1 138	41 562	26	41	39	41	42	54
Retail trade	801	239 588	64	211 504	686	17 189	17	4	41	2	5	6
Finance, insurance, and real estate	582	D	17	21 409	117	7 500	22	D	13	–	2	–
Services	7 250	500 060	1 086	394 525	8 939	180 018	12	29	30	37	41	46
Industries not classified	1 917	62 936	87	D	g	D	29	47	70	D	D	D
Danbury, CT PMSA	**388**	**20 055**	**24**	**12 533**	**108**	**2 728**	**23**	**21**	**49**	**35**	**42**	**40**
Agricultural services, forestry, fishing, and mining	18	D	–	–	–	–	56	D	–	–	–	–
Construction	34	D	4	D	a	D	34	D	55	D	D	D
Manufacturing	1	D	–	–	–	–	39	D	–	–	–	–
Transportation, communications, and utilities	11	D	–	–	–	–	70	D	–	–	–	–
Wholesale trade	S	S	S	S	S	S	S	S	S	S	S	S
Retail trade	38	3 190	12	D	b	D	26	62	94	D	D	D
Services	208	D	8	D	b	D	31	D	60	D	D	D
Industries not classified	76	D	–	–	–	–	91	D	–	–	–	–
Danville, VA MSA	**720**	**D**	**61**	**D**	**e**	**D**	**20**	**D**	**38**	**D**	**D**	**D**
Agricultural services, forestry, fishing, and mining	1	D	–	–	–	–	–	D	–	–	–	–
Construction	31	D	20	D	b	D	53	D	84	D	D	D
Manufacturing	14	D	–	–	–	–	50	D	–	–	–	–
Transportation, communications, and utilities	79	D	7	D	b	D	66	D	53	D	D	D
Wholesale trade	17	D	7	D	a	D	68	D	50	D	D	D
Retail trade	165	D	1	D	c	D	33	D	–	D	D	D
Finance, insurance, and real estate	43	D	–	–	–	–	50	D	–	–	–	–
Services	371	D	26	3 015	94	1 313	33	D	62	50	55	58
Davenport–Moline–Rock Island, IA–IL MSA	**421**	**70 133**	**122**	**66 177**	**537**	**14 740**	**28**	**35**	**81**	**37**	**32**	**37**
Construction	18	D	1	D	a	D	32	D	–	D	D	D
Transportation, communications, and utilities	9	D	2	D	c	D	48	D	–	D	D	D
Wholesale trade	1	D	1	D	b	D	–	D	–	D	D	D
Retail trade	54	D	50	D	b	D	82	D	88	D	D	D
Finance, insurance, and real estate	28	D	1	D	a	D	23	D	–	D	D	D
Services	213	4 447	14	2 959	52	948	24	16	45	25	28	18
Industries not classified	100	D	55	D	c	D	59	D	95	D	D	D
Dayton–Springfield, OH MSA	**2 458**	**367 006**	**386**	**327 608**	**5 320**	**82 765**	**9**	**18**	**21**	**20**	**37**	**22**
Agricultural services, forestry, fishing, and mining	26	529	–	–	–	–	38	72	–	–	–	–
Construction	164	30 701	45	24 644	175	5 164	22	15	25	14	16	16
Manufacturing	31	D	15	D	c	D	21	D	29	D	D	D
Transportation, communications, and utilities	74	25 580	10	22 177	256	10 354	20	3	44	1	9	1
Wholesale trade	33	D	6	D	b	D	54	D	88	D	D	D
Retail trade	323	179 128	112	177 032	2 579	25 306	40	32	52	32	57	50
Finance, insurance, and real estate	158	D	5	D	a	D	35	D	–	D	D	D
Services	1 442	106 383	194	85 381	2 153	35 833	14	9	31	10	27	16
Industries not classified	209	D	–	–	–	–	41	D	–	–	–	–
Daytona Beach, FL MSA	**1 094**	**41 859**	**45**	**23 033**	**292**	**5 596**	**23**	**18**	**39**	**9**	**17**	**7**
Agricultural services, forestry, fishing, and mining	103	2 687	9	D	b	D	34	32	92	D	D	D
Construction	30	3 876	6	2 341	29	329	44	22	40	28	57	57
Manufacturing	11	D	1	D	c	D	38	D	–	D	D	D
Transportation, communications, and utilities	44	D	6	D	a	D	34	D	89	D	D	D
Retail trade	18	D	1	D	a	D	57	D	–	D	D	D
Finance, insurance, and real estate	98	D	–	–	–	–	31	D	–	–	–	–
Services	488	6 854	21	3 860	70	1 224	21	18	47	29	11	5
Industries not classified	302	D	–	–	–	–	73	D	–	–	–	–
Decatur, AL MSA	**167**	**10 220**	**42**	**7 482**	**202**	**2 664**	**13**	**31**	**31**	**40**	**34**	**33**
Agricultural services, forestry, fishing, and mining	S	S	S	S	S	S	S	S	S	S	S	S
Construction	50	2 416	14	D	b	D	42	64	93	D	D	D
Manufacturing	2	D	–	–	–	–	–	D	–	–	–	–
Transportation, communications, and utilities	S	S	S	S	S	S	S	S	S	S	S	S
Retail trade	32	4 550	9	D	b	D	27	62	67	D	D	D
Finance, insurance, and real estate	3	D	–	–	–	–	78	D	–	–	–	–
Services	59	3 106	19	D	c	D	14	34	28	D	D	D
Decatur, IL MSA	**509**	**26 647**	**8**	**D**	**b**	**D**	**22**	**3**	**66**	**D**	**D**	**D**
Construction	39	D	6	D	a	D	42	D	87	D	D	D
Transportation, communications, and utilities	3	D	–	–	–	–	78	D	–	–	–	–
Wholesale trade	14	D	–	–	–	–	57	D	–	–	–	–
Retail trade	11	D	1	D	b	D	34	D	–	D	D	D
Services	442	D	1	D	a	D	26	D	–	D	D	D
Denver, CO PMSA	**3 664**	**389 232**	**557**	**321 059**	**3 202**	**64 438**	**7**	**13**	**11**	**16**	**15**	**16**
Agricultural services, forestry, fishing, and mining	43	1 314	3	D	a	D	39	45	78	D	D	D
Construction	168	43 168	49	39 621	232	6 432	16	7	40	6	17	14
Manufacturing	48	33 451	25	D	e	D	15	13	25	D	D	D
Transportation, communications, and utilities	386	16 258	13	6 936	99	1 106	9	7	29	9	5	9
Wholesale trade	64	93 535	16	D	c	D	23	42	45	D	D	D
Retail trade	433	44 935	78	34 885	745	7 164	12	15	24	17	28	23
Finance, insurance, and real estate	266	21 610	26	D	b	D	17	34	29	D	D	D
Services	1 788	123 152	242	101 402	1 519	32 626	10	30	26	36	27	32
Industries not classified	468	11 809	104	D	b	D	18	28	58	D	D	D
Des Moines, IA MSA	**460**	**146 865**	**86**	**141 491**	**679**	**20 576**	**8**	**14**	**19**	**15**	**20**	**30**
Agricultural services, forestry, fishing, and mining	11	44	–	–	–	–	36	48	–	–	–	–
Construction	45	29 652	24	29 233	35	7 945	23	63	45	64	50	74
Manufacturing	32	D	13	D	c	D	44	D	86	D	D	D
Transportation, communications, and utilities	6	D	1	D	b	D	–	D	–	D	D	D

See footnotes at end of table.

Table 4. Statistics by Industry Division for Selected Metropolitan Areas With 100 or More Black-Owned Firms: 1997—Con.

[Detail may not add to total because of rounding. This table is based on the 1987 SIC system. For meaning of abbreviations and symbols, see introductory text. For explanation of terms, see Appendix A. For definition of MAs, see Appendix B]

Geographic area and industry division	All firms[1]		Firms with paid employees				Relative standard error of estimate (percent)[2] for column—					
	Firms (number)	Sales and receipts ($1,000)	Firms (number)	Sales and receipts ($1,000)	Employees (number)	Annual payroll ($1,000)						
	A	B	C	D	E	F	A	B	C	D	E	F
Des Moines, IA MSA—Con.												
Wholesale trade	9	D	3	D	a	D	31	D	78	D	D	D
Retail trade	42	86 763	16	86 007	252	5 517	33	2	35	2	12	3
Finance, insurance, and real estate	7	D	4	D	b	D	32	D	40	D	D	D
Services	267	10 476	26	7 027	150	2 209	14	18	43	23	12	13
Industries not classified	42	404	–	–	–	–	22	19	–	–	–	–
Detroit, MI PMSA	**17 692**	**3 507 051**	**2 079**	**3 175 008**	**29 805**	**754 107**	**4**	**16**	**7**	**18**	**18**	**25**
Agricultural services, forestry, fishing, and mining	111	1 860	3	D	b	D	16	59	81	D	D	D
Construction	982	238 153	193	218 761	1 250	44 047	6	19	22	21	31	31
Manufacturing	220	329 298	57	326 405	2 229	73 415	15	7	21	7	7	6
Transportation, communications, and utilities	993	258 214	123	237 284	1 578	43 572	7	54	16	59	22	31
Wholesale trade	285	896 183	93	881 969	891	95 207	13	60	21	61	42	73
Retail trade	2 064	848 568	315	811 308	8 342	98 553	7	18	12	18	26	20
Finance, insurance, and real estate	1 274	99 093	91	44 648	862	22 586	5	23	30	51	64	53
Services	10 306	803 530	1 151	647 594	14 056	374 402	5	26	12	32	21	39
Industries not classified	1 460	32 151	56	D	f	D	13	26	50	D	D	D
Dothan, AL MSA	**453**	**16 492**	**111**	**11 582**	**318**	**4 853**	**23**	**26**	**56**	**39**	**34**	**44**
Agricultural services, forestry, fishing, and mining	9	D	–	–	–	–	90	D	–	–	–	–
Construction	86	3 023	20	D	b	D	25	47	81	D	D	D
Manufacturing	9	D	1	D	a	D	60	D	–	D	D	D
Transportation, communications, and utilities	S	S	S	S	S	S	S	S	S	S	S	S
Retail trade	30	D	7	D	b	D	26	D	58	D	D	D
Finance, insurance, and real estate	2	D	1	D	a	D	–	D	–	D	D	D
Services	155	6 400	23	5 789	211	3 228	21	50	30	54	42	64
Industries not classified	72	D	–	–	–	–	70	D	–	–	–	–
Dover, DE MSA	**470**	**22 625**	**44**	**15 964**	**385**	**5 423**	**10**	**17**	**17**	**24**	**17**	**25**
Agricultural services, forestry, fishing, and mining	15	D	–	–	–	–	92	D	–	–	–	–
Construction	15	D	3	D	b	D	16	D	82	D	D	D
Manufacturing	3	D	–	–	–	–	–	D	–	–	–	–
Transportation, communications, and utilities	48	D	6	D	a	D	16	D	53	D	D	D
Wholesale trade	1	D	–	–	–	–	–	D	–	–	–	–
Retail trade	31	D	2	D	b	D	24	D	–	D	D	D
Finance, insurance, and real estate	17	D	2	D	a	D	24	D	–	D	D	D
Services	280	14 095	31	11 605	250	4 168	21	27	19	33	27	32
Industries not classified	60	794	–	–	–	–	20	49	–	–	–	–
Dutchess County, NY PMSA	**441**	**15 244**	**14**	**5 226**	**60**	**1 808**	**32**	**40**	**66**	**53**	**62**	**58**
Construction	29	D	–	–	–	–	34	D	–	–	–	–
Manufacturing	3	D	3	D	a	D	78	D	78	D	D	D
Transportation, communications, and utilities	2	D	–	–	–	–	–	D	–	–	–	–
Wholesale trade	1	D	–	–	–	–	–	D	–	–	–	–
Retail trade	S	S	S	S	S	S	S	S	S	S	S	S
Finance, insurance, and real estate	84	D	1	D	a	D	80	D	–	D	D	D
Services	220	3 223	10	D	b	D	39	67	93	D	D	D
Erie, PA MSA	**383**	**40 112**	**105**	**38 766**	**479**	**7 540**	**23**	**9**	**51**	**9**	**44**	**28**
Agricultural services, forestry, fishing, and mining	15	D	9	D	a	D	58	D	90	D	D	D
Construction	1	D	1	D	a	D	–	D	–	D	D	D
Manufacturing	1	D	1	D	c	D	–	D	–	D	D	D
Retail trade	47	D	10	D	b	D	33	D	63	D	D	D
Finance, insurance, and real estate	4	D	–	–	–	–	83	D	–	–	–	–
Services	257	6 117	83	D	e	D	36	59	66	D	D	D
Industries not classified	58	D	–	–	–	–	92	D	–	–	–	–
Evansville–Henderson, IN–KY MSA	**253**	**D**	**17**	**7 689**	**234**	**2 216**	**10**	**D**	**41**	**40**	**71**	**63**
Construction	14	D	6	D	b	D	39	D	54	D	D	D
Manufacturing	3	D	–	–	–	–	79	D	–	–	–	–
Transportation, communications, and utilities	11	D	2	D	a	D	54	D	68	D	D	D
Wholesale trade	S	S	S	S	S	S	S	S	S	S	S	S
Retail trade	15	D	–	–	–	–	56	D	–	–	–	–
Finance, insurance, and real estate	17	D	1	D	a	D	46	D	–	D	D	D
Services	119	1 546	5	D	c	D	17	39	69	D	D	D
Industries not classified	70	976	–	–	–	–	33	57	–	–	–	–
Fayetteville, NC MSA	**3 065**	**120 406**	**531**	**85 765**	**2 091**	**30 563**	**8**	**13**	**20**	**16**	**16**	**20**
Agricultural services, forestry, fishing, and mining	43	D	–	–	–	–	40	D	–	–	–	–
Construction	208	5 362	66	3 970	234	1 358	16	22	41	31	45	38
Manufacturing	7	D	4	D	b	D	37	D	61	D	D	D
Transportation, communications, and utilities	157	9 773	8	D	a	D	31	48	42	D	D	D
Wholesale trade	29	D	–	–	–	–	50	D	–	–	–	–
Retail trade	324	18 965	44	16 496	270	3 110	27	34	33	39	31	33
Finance, insurance, and real estate	260	18 204	85	14 366	212	7 419	17	41	48	50	48	70
Services	1 702	55 801	336	40 772	1 263	16 917	13	18	37	22	26	21
Industries not classified	349	2 910	–	–	–	–	21	34	–	–	–	–
Flint, MI PMSA	**1 677**	**283 584**	**172**	**257 511**	**1 080**	**27 121**	**7**	**43**	**29**	**46**	**20**	**26**
Agricultural services, forestry, fishing, and mining	39	146	–	–	–	–	31	46	–	–	–	–
Construction	87	D	3	D	a	D	29	D	81	D	D	D
Manufacturing	17	D	6	D	e	D	28	D	52	D	D	D
Transportation, communications, and utilities	37	3 333	16	D	b	D	39	44	46	D	D	D
Wholesale trade	17	84	–	–	–	–	43	43	–	–	–	–
Retail trade	173	216 605	58	216 227	426	11 784	34	54	36	54	42	51
Finance, insurance, and real estate	100	7 747	–	–	–	–	29	83	–	–	–	–
Services	1 024	37 629	92	25 313	361	7 241	11	24	35	37	46	56
Industries not classified	186	2 223	–	–	–	–	38	45	–	–	–	–

See footnotes at end of table.

Table 4. Statistics by Industry Division for Selected Metropolitan Areas With 100 or More Black-Owned Firms: 1997—Con.

[Detail may not add to total because of rounding. This table is based on the 1987 SIC system. For meaning of abbreviations and symbols, see introductory text. For explanation of terms, see Appendix A. For definition of MAs, see Appendix B]

Geographic area and industry division	All firms[1]		Firms with paid employees				Relative standard error of estimate (percent)[2] for column—					
	Firms (number)	Sales and receipts ($1,000)	Firms (number)	Sales and receipts ($1,000)	Employees (number)	Annual payroll ($1,000)						
	A	B	C	D	E	F	A	B	C	D	E	F
Florence, AL MSA	**378**	**15 745**	**27**	**11 511**	**177**	**1 746**	**29**	**22**	**29**	**23**	**54**	**48**
Agricultural services, forestry, fishing, and mining	9	D	–	–	–	–	90	D	–	–	–	–
Construction	44	3 300	13	2 649	37	420	33	56	46	73	57	66
Manufacturing	5	D	–	–	–	–	50	D	–	–	–	–
Transportation, communications, and utilities	3	D	–	–	–	–	75	D	–	–	–	–
Wholesale trade	4	D	1	D	a	D	54	D	–	D	D	D
Retail trade	44	3 098	5	D	c	D	25	61	88	D	D	D
Finance, insurance, and real estate	42	D	–	–	–	–	94	D	–	–	–	–
Services	209	2 452	8	D	b	D	33	25	42	D	D	D
Industries not classified	17	D	–	–	–	–	41	D	–	–	–	–
Florence, SC MSA	**1 211**	**43 324**	**173**	**23 214**	**497**	**5 379**	**7**	**16**	**27**	**24**	**28**	**23**
Agricultural services, forestry, fishing, and mining	18	D	–	–	–	–	56	D	–	–	–	–
Construction	167	11 393	53	6 216	115	1 555	24	32	35	23	26	25
Manufacturing	7	D	4	D	a	D	33	D	58	D	D	D
Transportation, communications, and utilities	133	3 574	44	D	a	D	42	44	90	D	D	D
Wholesale trade	8	1 597	2	D	a	D	31	49	72	D	D	D
Retail trade	247	4 097	21	D	b	D	33	35	52	D	D	D
Finance, insurance, and real estate	34	D	9	D	a	D	55	D	54	D	D	D
Services	523	17 896	40	10 637	316	2 981	24	26	35	44	39	32
Industries not classified	S	S	S	S	S	S	S	S	S	S	S	S
Fort Lauderdale, FL PMSA	**12 868**	**1 079 661**	**1 255**	**872 972**	**5 741**	**99 657**	**8**	**49**	**22**	**62**	**31**	**26**
Agricultural services, forestry, fishing, and mining	332	D	83	D	b	D	15	D	43	D	D	D
Construction	773	D	99	D	e	D	10	D	25	D	D	D
Manufacturing	143	D	40	D	c	D	19	D	30	D	D	D
Transportation, communications, and utilities	1 166	D	300	D	a	D	28	D	98	D	D	D
Wholesale trade	48	D	–	–	–	–	29	D	–	–	–	–
Retail trade	613	86 937	131	76 901	1 951	17 203	23	47	30	54	67	55
Finance, insurance, and real estate	275	31 900	64	25 630	207	3 330	30	35	53	38	43	33
Services	7 272	227 445	434	135 982	2 730	38 178	10	27	29	43	39	36
Industries not classified	2 246	89 033	103	D	e	D	24	32	65	D	D	D
Fort Myers–Cape Coral, FL MSA	**1 174**	**30 321**	**10**	**3 997**	**80**	**1 639**	**32**	**40**	**53**	**51**	**60**	**52**
Agricultural services, forestry, fishing, and mining	3	D	–	–	–	–	80	D	–	–	–	–
Construction	134	D	9	D	b	D	19	D	58	D	D	D
Manufacturing	S	S	S	S	S	S	S	S	S	S	S	S
Transportation, communications, and utilities	298	D	–	–	–	–	75	D	–	–	–	–
Retail trade	77	D	–	–	–	–	81	D	–	–	–	–
Finance, insurance, and real estate	1	D	–	–	–	–	–	D	–	–	–	–
Services	307	D	1	D	b	D	59	D	–	D	D	D
Industries not classified	350	D	–	–	–	–	61	D	–	–	–	–
Fort Pierce–Port St. Lucie, FL MSA	**611**	**64 379**	**96**	**50 460**	**640**	**10 284**	**34**	**25**	**30**	**27**	**27**	**23**
Agricultural services, forestry, fishing, and mining	43	D	34	D	c	D	42	D	57	D	D	D
Construction	82	D	20	D	c	D	32	D	43	D	D	D
Manufacturing	3	D	–	–	–	–	79	D	–	–	–	–
Transportation, communications, and utilities	51	D	6	D	c	D	74	D	88	D	D	D
Wholesale trade	1	D	–	–	–	–	–	D	–	–	–	–
Retail trade	51	3 374	11	D	b	D	43	43	92	D	D	D
Finance, insurance, and real estate	43	D	–	–	–	–	94	D	–	–	–	–
Services	283	28 229	25	25 314	197	5 509	43	35	73	34	36	21
Industries not classified	53	D	–	–	–	–	94	D	–	–	–	–
Fort Smith, AR–OK MSA	**126**	**6 887**	**8**	**4 336**	**57**	**931**	**20**	**33**	**51**	**50**	**50**	**55**
Agricultural services, forestry, fishing, and mining	15	D	–	–	–	–	92	D	–	–	–	–
Construction	33	D	4	D	b	D	32	D	85	D	D	D
Manufacturing	2	D	1	D	a	D	–	D	–	D	D	D
Transportation, communications, and utilities	18	D	–	–	–	–	58	D	–	–	–	–
Retail trade	27	D	–	–	–	–	59	D	–	–	–	–
Services	24	D	3	D	a	D	19	D	77	D	D	D
Industries not classified	7	D	–	–	–	–	88	D	–	–	–	–
Fort Walton Beach, FL MSA	**489**	**83 379**	**157**	**D**	**f**	**D**	**22**	**40**	**65**	**D**	**D**	**D**
Construction	130	21 467	40	20 634	291	4 899	18	70	40	73	61	73
Transportation, communications, and utilities	20	D	7	D	b	D	41	D	89	D	D	D
Wholesale trade	3	D	–	–	–	–	76	D	–	–	–	–
Retail trade	39	D	2	D	c	D	49	D	–	D	D	D
Services	163	20 986	9	19 730	174	7 734	34	2	–	–	–	–
Industries not classified	135	D	99	D	b	D	68	D	96	D	D	D
Fort Wayne, IN MSA	**572**	**48 510**	**87**	**40 612**	**1 073**	**15 744**	**20**	**15**	**23**	**18**	**8**	**7**
Construction	32	1 604	9	D	b	D	14	44	57	D	D	D
Manufacturing	3	D	–	–	–	–	74	D	–	–	–	–
Transportation, communications, and utilities	16	D	1	D	b	D	38	D	–	D	D	D
Wholesale trade	9	D	1	D	a	D	52	D	–	D	D	D
Retail trade	50	9 955	16	9 267	61	1 227	31	73	47	79	50	68
Finance, insurance, and real estate	10	D	–	–	–	–	61	D	–	–	–	–
Services	419	27 527	60	22 829	964	13 767	28	9	36	11	10	6
Industries not classified	36	D	–	–	–	–	29	D	–	–	–	–
Fort Worth–Arlington, TX PMSA	**3 409**	**959 660**	**513**	**913 353**	**17 493**	**405 285**	**11**	**74**	**25**	**77**	**87**	**87**
Agricultural services, forestry, fishing, and mining	96	D	–	–	–	–	30	D	–	–	–	–
Construction	399	34 915	131	29 349	551	5 575	19	40	37	47	45	49
Manufacturing	86	D	2	D	a	D	24	D	76	D	D	D
Transportation, communications, and utilities	390	21 814	17	D	c	D	28	25	42	D	D	D
Wholesale trade	S	S	S	S	S	S	S	S	S	S	S	S
Retail trade	353	71 910	39	67 961	296	5 158	43	13	37	14	28	12
Finance, insurance, and real estate	246	D	92	D	e	D	43	D	65	D	D	D
Services	1 546	772 030	229	755 983	15 933	379 178	14	91	51	94	97	94

See footnotes at end of table.

Table 4. Statistics by Industry Division for Selected Metropolitan Areas With 100 or More Black-Owned Firms: 1997—Con.

[Detail may not add to total because of rounding. This table is based on the 1987 SIC system. For meaning of abbreviations and symbols, see introductory text. For explanation of terms, see Appendix A. For definition of MAs, see Appendix B]

Geographic area and industry division	All firms[1]		Firms with paid employees				Relative standard error of estimate (percent)[2] for column—					
	Firms (number)	Sales and receipts ($1,000)	Firms (number)	Sales and receipts ($1,000)	Employees (number)	Annual payroll ($1,000)						
	A	B	C	D	E	F	A	B	C	D	E	F
Fort Worth–Arlington, TX PMSA—Con.												
Industries not classified	224	D	–	–	–	–	45	D	–	–	–	–
Fresno, CA MSA	**1 595**	**136 749**	**224**	**119 234**	**1 948**	**23 492**	**35**	**70**	**67**	**78**	**86**	**73**
Agricultural services, forestry, fishing, and mining	3	D	–	–	–	–	74	D	–	–	–	–
Construction	21	D	–	–	–	–	93	D	–	–	–	–
Manufacturing	6	D	–	–	–	–	86	D	–	–	–	–
Transportation, communications, and utilities	1	D	–	–	–	–	–	D	–	–	–	–
Wholesale trade	3	D	–	–	–	–	74	D	–	–	–	–
Retail trade	1	D	1	D	a	D	–	D	–	D	D	D
Finance, insurance, and real estate	40	D	6	D	a	D	70	D	88	D	D	D
Services	1 345	118 610	69	D	g	D	40	81	80	D	D	D
Industries not classified	176	D	147	D	c	D	78	D	95	D	D	D
Gadsden, AL MSA	**144**	**2 807**	**17**	**1 372**	**165**	**2 521**	**14**	**10**	**35**	**21**	**13**	**3**
Construction	11	D	–	–	–	–	33	D	–	–	–	–
Manufacturing	9	D	–	–	–	–	89	D	–	–	–	–
Transportation, communications, and utilities	4	D	1	D	b	D	55	D	–	D	D	D
Wholesale trade	3	D	–	–	–	–	77	D	–	–	–	–
Retail trade	17	235	1	D	a	D	36	20	–	D	D	D
Services	84	1 510	15	D	c	D	16	19	39	D	D	D
Industries not classified	17	D	–	–	–	–	28	D	–	–	–	–
Gainesville, FL MSA	**682**	**32 336**	**142**	**19 279**	**383**	**3 230**	**22**	**31**	**47**	**41**	**37**	**32**
Agricultural services, forestry, fishing, and mining	34	D	–	–	–	–	45	D	–	–	–	–
Construction	62	6 075	31	5 016	163	2 037	26	39	40	49	41	48
Manufacturing	12	D	7	D	a	D	39	D	56	D	D	D
Transportation, communications, and utilities	159	10 611	69	D	c	D	44	43	96	D	D	D
Retail trade	35	D	–	–	–	–	72	D	–	–	–	–
Finance, insurance, and real estate	3	D	–	–	–	–	80	D	–	–	–	–
Services	349	D	13	1 458	33	326	32	D	51	34	20	29
Industries not classified	27	D	21	D	b	D	69	D	93	D	D	D
Galveston–Texas City, TX PMSA	**1 107**	**63 361**	**136**	**54 847**	**670**	**7 141**	**20**	**52**	**42**	**61**	**51**	**38**
Construction	59	D	10	D	a	D	51	D	83	D	D	D
Manufacturing	8	D	5	D	b	D	55	D	86	D	D	D
Transportation, communications, and utilities	182	D	1	D	a	D	54	D	–	D	D	D
Wholesale trade	17	D	–	–	–	–	92	D	–	–	–	–
Retail trade	237	9 413	36	7 829	311	2 272	43	69	71	85	93	89
Finance, insurance, and real estate	S	S	S	S	S	S	S	S	S	S	S	S
Services	602	9 162	83	5 632	246	2 017	31	42	70	70	91	82
Gary, IN PMSA	**2 554**	**220 843**	**399**	**183 193**	**3 093**	**48 428**	**9**	**10**	**14**	**10**	**30**	**17**
Agricultural services, forestry, fishing, and mining	9	D	–	–	–	–	90	D	–	–	–	–
Construction	150	44 856	28	41 653	279	9 676	11	26	32	27	32	32
Manufacturing	21	D	3	D	a	D	55	D	80	D	D	D
Transportation, communications, and utilities	153	15 726	27	8 790	338	3 435	36	29	23	28	43	23
Wholesale trade	11	D	1	D	a	D	40	D	–	D	D	D
Retail trade	323	31 541	65	23 711	207	1 871	19	15	19	18	20	23
Finance, insurance, and real estate	119	D	13	D	b	D	18	D	33	D	D	D
Services	1 545	74 612	172	61 199	2 018	30 775	10	23	20	27	43	29
Industries not classified	224	23 322	91	D	c	D	36	58	67	D	D	D
Goldsboro, NC MSA	**520**	**13 074**	**46**	**6 221**	**152**	**1 150**	**18**	**19**	**21**	**21**	**23**	**28**
Agricultural services, forestry, fishing, and mining	37	D	–	–	–	–	30	D	–	–	–	–
Construction	68	2 036	8	1 159	29	242	26	29	40	52	56	50
Manufacturing	13	D	–	–	–	–	62	D	–	–	–	–
Transportation, communications, and utilities	32	2 580	–	–	–	–	36	55	–	–	–	–
Wholesale trade	3	D	3	D	a	D	79	D	79	D	D	D
Retail trade	45	2 227	10	D	b	D	27	42	55	D	D	D
Finance, insurance, and real estate	20	D	–	–	–	–	25	D	–	–	–	–
Services	275	4 648	24	2 979	75	608	30	28	40	38	39	45
Industries not classified	26	D	–	–	–	–	59	D	–	–	–	–
Grand Rapids–Muskegon–Holland, MI MSA	**1 227**	**132 980**	**109**	**106 921**	**1 120**	**20 540**	**14**	**16**	**18**	**19**	**13**	**26**
Agricultural services, forestry, fishing, and mining	14	D	10	D	a	D	63	D	91	D	D	D
Construction	64	7 887	5	D	b	D	25	12	53	D	D	D
Manufacturing	10	D	2	D	a	D	44	D	–	D	D	D
Transportation, communications, and utilities	72	D	26	D	a	D	25	D	66	D	D	D
Wholesale trade	13	D	1	D	b	D	53	D	–	D	D	D
Retail trade	115	38 546	41	37 806	569	4 790	28	51	45	52	23	31
Finance, insurance, and real estate	62	D	–	–	–	–	82	D	–	–	–	–
Services	687	30 839	24	22 800	432	12 278	18	26	36	35	19	42
Industries not classified	191	9 908	–	–	–	–	35	84	–	–	–	–
Greensboro–Winston-Salem–High Point, NC MSA	**5 933**	**491 153**	**775**	**401 875**	**5 342**	**84 883**	**7**	**15**	**13**	**19**	**9**	**7**
Agricultural services, forestry, fishing, and mining	105	D	6	D	a	D	17	D	54	D	D	D
Construction	495	49 229	203	42 835	756	10 214	13	26	25	32	25	24
Manufacturing	50	56 577	15	D	e	D	28	29	50	D	D	D
Transportation, communications, and utilities	424	21 081	21	6 649	110	1 423	21	26	22	19	31	39
Wholesale trade	78	157 510	26	152 400	309	9 448	27	47	29	48	27	26
Retail trade	691	43 833	71	37 027	1 357	9 374	22	24	28	29	28	37
Finance, insurance, and real estate	238	12 384	36	D	b	D	31	40	35	D	D	D
Services	3 322	141 633	402	101 343	2 377	41 954	10	13	24	14	21	17
Industries not classified	535	D	–	–	–	–	19	D	–	–	–	–
Greenville, NC MSA	**1 334**	**51 322**	**191**	**36 771**	**784**	**11 221**	**14**	**14**	**40**	**19**	**27**	**18**
Agricultural services, forestry, fishing, and mining	60	D	4	D	b	D	38	D	84	D	D	D
Construction	91	7 421	16	6 146	67	1 062	29	60	23	70	48	65
Manufacturing	9	D	–	–	–	–	36	D	–	–	–	–

See footnotes at end of table.

Table 4. Statistics by Industry Division for Selected Metropolitan Areas With 100 or More Black-Owned Firms: 1997—Con.

[Detail may not add to total because of rounding. This table is based on the 1987 SIC system. For meaning of abbreviations and symbols, see introductory text. For explanation of terms, see Appendix A. For definition of MAs, see Appendix B]

Geographic area and industry division	All firms[1]		Firms with paid employees				Relative standard error of estimate (percent)[2] for column—					
	Firms (number)	Sales and receipts ($1,000)	Firms (number)	Sales and receipts ($1,000)	Employees (number)	Annual payroll ($1,000)						
	A	B	C	D	E	F	A	B	C	D	E	F
Greenville, NC MSA—Con.												
Transportation, communications, and utilities	116	10 036	30	6 490	58	1 343	46	35	54	52	39	42
Retail trade	192	D	14	D	a	D	41	D	95	D	D	D
Finance, insurance, and real estate	7	D	4	D	a	D	54	D	84	D	D	D
Services	683	18 670	101	13 432	452	6 167	17	16	55	20	28	23
Industries not classified	176	7 703	22	D	c	D	34	67	96	D	D	D
Greenville–Spartanburg–Anderson, SC MSA	**2 553**	**159 104**	**418**	**121 916**	**3 278**	**42 370**	**13**	**14**	**19**	**16**	**11**	**15**
Agricultural services, forestry, fishing, and mining	78	D	10	D	b	D	20	D	92	D	D	D
Construction	364	43 377	146	37 118	846	11 855	16	23	29	27	24	30
Manufacturing	47	D	13	D	c	D	33	D	82	D	D	D
Transportation, communications, and utilities	172	8 038	13	4 580	101	1 280	33	19	34	12	12	18
Wholesale trade	54	6 327	9	D	b	D	29	75	85	D	D	D
Retail trade	313	20 755	57	17 226	297	2 895	23	34	27	40	57	62
Finance, insurance, and real estate	153	6 079	19	D	b	D	41	45	36	D	D	D
Services	1 133	59 581	152	41 630	1 658	19 655	15	17	28	12	3	7
Industries not classified	241	2 657	–	–	–	–	42	49	–	–	–	–
Hamilton–Middletown, OH PMSA	**287**	**90 389**	**25**	**86 105**	**336**	**8 615**	**21**	**36**	**51**	**38**	**29**	**39**
Construction	S	S	S	S	S	S	S	S	S	S	S	S
Manufacturing	1	D	–	–	–	–	–	D	–	–	–	–
Transportation, communications, and utilities	9	D	–	–	–	–	83	D	–	–	–	–
Wholesale trade	7	D	–	–	–	–	51	D	–	–	–	–
Retail trade	81	D	5	D	e	D	67	D	33	D	D	D
Finance, insurance, and real estate	7	D	1	D	a	D	44	D	–	D	D	D
Services	149	D	17	D	b	D	28	D	73	D	D	D
Industries not classified	7	D	–	–	–	–	60	D	–	–	–	–
Harrisburg–Lebanon–Carlisle, PA MSA	**620**	**52 233**	**62**	**38 934**	**502**	**7 170**	**22**	**13**	**29**	**15**	**12**	**17**
Agricultural services, forestry, fishing, and mining	9	D	1	D	b	D	80	D	–	D	D	D
Construction	25	6 560	8	6 306	92	2 557	40	42	39	44	47	48
Manufacturing	1	D	–	–	–	–	–	D	–	–	–	–
Transportation, communications, and utilities	86	D	–	–	–	–	61	D	–	–	–	–
Wholesale trade	4	D	1	D	a	D	58	D	–	D	D	D
Retail trade	56	14 016	32	13 409	234	1 917	30	39	53	41	17	13
Finance, insurance, and real estate	14	D	1	D	a	D	25	D	–	D	D	D
Services	319	10 814	19	D	c	D	28	28	30	D	D	D
Industries not classified	S	S	S	S	S	S	S	S	S	S	S	S
Hartford, CT MSA	**2 779**	**197 976**	**360**	**156 739**	**1 524**	**37 639**	**6**	**9**	**18**	**10**	**12**	**15**
Agricultural services, forestry, fishing, and mining	18	D	18	D	b	D	56	D	56	D	D	D
Construction	265	27 712	89	24 294	263	6 115	10	25	21	28	29	34
Manufacturing	21	D	10	D	c	D	20	D	36	D	D	D
Transportation, communications, and utilities	180	21 524	54	18 389	190	4 346	14	17	28	19	11	13
Wholesale trade	43	D	–	–	–	–	27	D	–	–	–	–
Retail trade	333	56 447	46	48 436	173	4 975	20	7	32	6	11	10
Finance, insurance, and real estate	110	14 708	1	D	c	D	18	7	–	D	D	D
Services	1 370	46 498	86	32 251	390	10 504	13	25	16	37	41	41
Industries not classified	439	13 503	56	D	c	D	27	52	99	D	D	D
Hattiesburg, MS MSA	**253**	**7 928**	**17**	**4 505**	**81**	**1 111**	**17**	**16**	**18**	**30**	**12**	**16**
Agricultural services, forestry, fishing, and mining	20	D	–	–	–	–	54	D	–	–	–	–
Construction	26	D	1	D	a	D	45	D	–	D	D	D
Manufacturing	3	D	–	–	–	–	77	D	–	–	–	–
Transportation, communications, and utilities	11	D	–	–	–	–	38	D	–	–	–	–
Wholesale trade	5	D	1	D	a	D	67	D	–	D	D	D
Retail trade	27	D	6	D	b	D	21	D	38	D	D	D
Finance, insurance, and real estate	5	D	2	D	a	D	49	D	–	D	D	D
Services	99	1 545	7	D	b	D	15	19	34	D	D	D
Industries not classified	57	D	–	–	–	–	63	D	–	–	–	–
Hickory–Morganton–Lenoir, NC MSA	**382**	**16 299**	**47**	**10 560**	**432**	**4 380**	**18**	**27**	**39**	**38**	**74**	**64**
Agricultural services, forestry, fishing, and mining	9	D	–	–	–	–	90	D	–	–	–	–
Construction	43	D	11	D	b	D	44	D	65	D	D	D
Manufacturing	6	D	–	–	–	–	47	D	–	–	–	–
Transportation, communications, and utilities	18	557	3	D	a	D	23	51	82	D	D	D
Wholesale trade	S	S	S	S	S	S	S	S	S	S	S	S
Retail trade	22	4 221	6	D	a	D	35	42	51	D	D	D
Services	222	9 201	27	5 859	386	3 702	23	49	53	69	84	77
Industries not classified	60	D	–	–	–	–	81	D	–	–	–	–
Honolulu, HI MSA	**549**	**30 359**	**164**	**18 996**	**547**	**7 127**	**24**	**15**	**78**	**8**	**23**	**6**
Construction	18	D	12	D	b	D	35	D	53	D	D	D
Manufacturing	1	D	–	–	–	–	–	D	–	–	–	–
Transportation, communications, and utilities	7	D	1	D	a	D	–	D	–	D	D	D
Wholesale trade	S	S	S	S	S	S	S	S	S	S	S	S
Retail trade	57	D	–	–	–	–	17	D	–	–	–	–
Finance, insurance, and real estate	16	D	1	D	a	D	6	D	–	D	D	D
Services	242	13 316	8	D	e	D	14	2	–	D	D	D
Industries not classified	186	D	129	D	c	D	64	D	96	D	D	D
Houma, LA MSA	**320**	**43 286**	**65**	**38 913**	**1 076**	**21 774**	**9**	**55**	**33**	**61**	**60**	**72**
Agricultural services, forestry, fishing, and mining	S	S	S	S	S	S	S	S	S	S	S	S
Construction	55	D	4	D	b	D	27	D	60	D	D	D
Manufacturing	2	D	–	–	–	–	–	D	–	–	–	–
Transportation, communications, and utilities	31	1 400	–	–	–	–	15	33	–	–	–	–
Wholesale trade	S	S	S	S	S	S	S	S	S	S	S	S
Retail trade	21	5 588	12	5 430	165	1 183	33	34	56	35	28	27
Finance, insurance, and real estate	4	D	1	D	a	D	61	D	–	D	D	D
Services	165	32 598	47	31 468	847	20 074	17	67	38	70	71	77

See footnotes at end of table.

Table 4. Statistics by Industry Division for Selected Metropolitan Areas With 100 or More Black-Owned Firms: 1997—Con.

[Detail may not add to total because of rounding. This table is based on the 1987 SIC system. For meaning of abbreviations and symbols, see introductory text. For explanation of terms, see Appendix A. For definition of MAs, see Appendix B]

Geographic area and industry division	All firms[1]		Firms with paid employees				Relative standard error of estimate (percent)[2] for column—					
	Firms (number)	Sales and receipts ($1,000)	Firms (number)	Sales and receipts ($1,000)	Employees (number)	Annual payroll ($1,000)						
	A	B	C	D	E	F	A	B	C	D	E	F
Houma, LA MSA—Con.												
Industries not classified	12	D	–	–	–	–	64	D	–	–	–	–
Houston, TX PMSA	**24 286**	**1 845 644**	**2 652**	**1 377 916**	**25 246**	**483 294**	**6**	**10**	**19**	**14**	**28**	**34**
Agricultural services, forestry, fishing, and mining	299	5 418	–	–	–	–	14	40	–	–	–	–
Construction	1 488	161 598	128	110 828	1 163	15 046	12	52	37	80	50	60
Manufacturing	249	32 494	55	28 897	332	6 153	10	31	21	35	26	31
Transportation, communications, and utilities	3 009	110 873	24	13 364	223	4 390	12	16	48	2	–	1
Wholesale trade	361	88 707	80	81 631	315	2 967	18	57	35	63	55	41
Retail trade	1 965	271 127	224	224 807	950	18 487	18	8	47	8	8	11
Finance, insurance, and real estate	866	57 691	34	46 819	216	8 226	25	7	25	4	13	5
Services	12 861	891 029	1 604	704 001	19 961	409 834	9	24	22	32	34	41
Industries not classified	3 190	226 708	504	167 569	2 087	18 192	14	41	62	58	57	49
Huntington–Ashland, WV–KY–OH MSA	**192**	**35 072**	**11**	**D**	**c**	**D**	**42**	**1**	**20**	**D**	**D**	**D**
Construction	4	D	2	D	a	D	17	D	–	D	D	D
Manufacturing	18	D	–	–	–	–	87	D	–	–	–	–
Transportation, communications, and utilities	9	D	3	D	a	D	50	D	76	D	D	D
Wholesale trade	2	D	–	–	–	–	–	D	–	–	–	–
Retail trade	14	D	2	D	c	D	61	D	–	D	D	D
Finance, insurance, and real estate	1	D	1	D	a	D	–	D	–	D	D	D
Services	143	D	3	D	a	D	46	D	–	D	D	D
Industries not classified	1	D	–	–	–	–	–	D	–	–	–	–
Huntsville, AL MSA	**1 709**	**232 307**	**202**	**212 406**	**2 620**	**75 122**	**12**	**3**	**12**	**4**	**6**	**4**
Agricultural services, forestry, fishing, and mining	56	D	9	D	a	D	26	D	92	D	D	D
Construction	189	11 806	25	8 429	130	1 856	20	12	19	14	19	22
Manufacturing	31	34 033	10	33 282	330	8 528	23	7	64	8	14	6
Transportation, communications, and utilities	155	6 946	1	D	c	D	45	9	–	D	D	D
Wholesale trade	23	D	3	D	a	D	34	D	81	D	D	D
Retail trade	179	27 517	33	24 863	85	1 894	33	5	56	3	23	6
Finance, insurance, and real estate	33	1 857	11	1 536	18	185	21	44	60	54	36	48
Services	928	143 758	110	134 940	1 932	60 305	14	5	15	5	7	5
Industries not classified	116	1 942	–	–	–	–	42	31	–	–	–	–
Indianapolis, IN MSA	**5 416**	**621 002**	**735**	**549 846**	**5 159**	**101 806**	**4**	**12**	**17**	**14**	**22**	**17**
Agricultural services, forestry, fishing, and mining	56	D	21	D	a	D	30	D	50	D	D	D
Construction	310	141 335	71	134 261	885	28 552	13	41	19	43	29	43
Manufacturing	42	D	6	D	a	D	33	D	72	D	D	D
Transportation, communications, and utilities	304	70 084	66	63 471	413	14 577	14	34	26	37	34	46
Wholesale trade	64	138 143	14	136 944	161	7 472	17	4	50	4	10	7
Retail trade	582	112 547	111	108 069	880	12 034	16	13	31	13	36	28
Finance, insurance, and real estate	340	13 050	36	D	b	D	15	19	31	D	D	D
Services	2 937	118 595	313	86 246	2 654	36 314	6	11	23	15	32	17
Industries not classified	780	19 526	95	D	b	D	18	39	71	D	D	D
Jackson, MI MSA	**127**	**6 271**	**9**	**D**	**b**	**D**	**42**	**39**	**50**	**D**	**D**	**D**
Transportation, communications, and utilities	3	D	3	D	b	D	79	D	79	D	D	D
Retail trade	4	D	4	D	a	D	83	D	83	D	D	D
Finance, insurance, and real estate	5	D	–	–	–	–	84	D	–	–	–	–
Services	115	3 600	1	D	a	D	47	61	–	D	D	D
Jackson, MS MSA	**4 940**	**283 453**	**592**	**194 397**	**3 807**	**51 642**	**6**	**7**	**11**	**8**	**13**	**13**
Agricultural services, forestry, fishing, and mining	64	D	–	–	–	–	11	D	–	–	–	–
Construction	521	57 789	108	48 406	705	9 112	9	32	19	39	33	30
Manufacturing	178	D	2	D	a	D	38	D	–	D	D	D
Transportation, communications, and utilities	302	29 745	105	D	c	D	27	26	57	D	D	D
Wholesale trade	46	1 524	1	D	a	D	28	35	–	D	D	D
Retail trade	614	55 045	101	42 426	830	6 546	21	12	30	15	7	8
Finance, insurance, and real estate	295	17 518	28	12 727	106	1 499	18	12	27	13	20	21
Services	2 338	98 138	248	74 415	2 035	32 245	9	14	21	19	26	25
Industries not classified	582	D	–	–	–	–	17	D	–	–	–	–
Jackson, TN MSA	**658**	**167 332**	**120**	**156 910**	**1 216**	**17 104**	**19**	**44**	**24**	**47**	**19**	**33**
Construction	79	1 517	20	704	21	129	25	35	75	67	71	57
Manufacturing	1	D	–	–	–	–	–	D	–	–	–	–
Transportation, communications, and utilities	16	D	6	D	a	D	23	D	50	D	D	D
Retail trade	121	143 371	8	138 425	524	10 579	47	50	40	52	42	54
Finance, insurance, and real estate	83	D	9	D	b	D	71	D	70	D	D	D
Services	341	15 879	78	D	f	D	21	16	37	D	D	D
Industries not classified	17	D	–	–	–	–	43	D	–	–	–	–
Jacksonville, FL MSA	**3 524**	**164 438**	**502**	**108 375**	**1 332**	**25 938**	**14**	**11**	**27**	**17**	**14**	**38**
Agricultural services, forestry, fishing, and mining	70	D	9	D	a	D	37	D	92	D	D	D
Construction	240	9 123	37	6 660	242	1 332	19	35	39	50	58	37
Manufacturing	53	D	14	D	b	D	21	D	50	D	D	D
Transportation, communications, and utilities	349	27 529	96	16 732	196	4 220	28	22	53	30	41	30
Wholesale trade	1	D	1	D	b	D	–	D	–	D	D	D
Retail trade	382	23 278	48	19 615	99	1 340	25	58	51	70	42	48
Finance, insurance, and real estate	79	6 521	14	5 740	59	1 599	41	61	50	69	55	73
Services	2 134	61 760	282	28 570	628	15 318	19	21	45	43	30	64
Industries not classified	216	D	–	–	–	–	34	D	–	–	–	–
Jacksonville, NC MSA	**460**	**15 997**	**67**	**11 782**	**327**	**4 927**	**25**	**30**	**29**	**37**	**41**	**56**
Agricultural services, forestry, fishing, and mining	19	D	–	–	–	–	56	D	–	–	–	–
Construction	36	D	6	D	a	D	63	D	50	D	D	D
Manufacturing	11	D	–	–	–	–	55	D	–	–	–	–
Transportation, communications, and utilities	26	D	1	D	a	D	67	D	–	D	D	D
Wholesale trade	S	S	S	S	S	S	S	S	S	S	S	S
Retail trade	62	D	4	D	a	D	27	D	83	D	D	D

See footnotes at end of table.

Table 4. Statistics by Industry Division for Selected Metropolitan Areas With 100 or More Black-Owned Firms: 1997—Con.

[Detail may not add to total because of rounding. This table is based on the 1987 SIC system. For meaning of abbreviations and symbols, see introductory text. For explanation of terms, see Appendix A. For definition of MAs, see Appendix B]

Geographic area and industry division	All firms[1]		Firms with paid employees				Relative standard error of estimate (percent)[2] for column—					
	Firms (number)	Sales and receipts ($1,000)	Firms (number)	Sales and receipts ($1,000)	Employees (number)	Annual payroll ($1,000)						
	A	B	C	D	E	F	A	B	C	D	E	F
Jacksonville, NC MSA—Con.												
Finance, insurance, and real estate	7	D	–	–	–	–	56	D	–	–	–	–
Services	285	12 608	57	10 278	301	4 781	31	37	31	42	44	58
Industries not classified	11	D	–	–	–	–	91	D	–	–	–	–
Janesville–Beloit, WI MSA	**177**	**3 033**	**23**	**1 421**	**35**	**369**	**37**	**35**	**63**	**62**	**92**	**61**
Construction	6	D	–	–	–	–	77	D	–	–	–	–
Manufacturing	1	D	–	–	–	–	–	D	–	–	–	–
Wholesale trade	3	D	–	–	–	–	79	D	–	–	–	–
Retail trade	20	D	14	D	b	D	59	D	89	D	D	D
Finance, insurance, and real estate	9	D	–	–	–	–	89	D	–	–	–	–
Services	138	D	9	D	a	D	46	D	93	D	D	D
Jersey City, NJ PMSA	**2 341**	**304 776**	**478**	**279 752**	**1 974**	**50 766**	**9**	**60**	**28**	**65**	**51**	**61**
Construction	76	D	8	D	b	D	13	D	48	D	D	D
Manufacturing	20	D	3	D	b	D	14	D	43	D	D	D
Transportation, communications, and utilities	234	9 458	62	D	b	D	29	25	85	D	D	D
Wholesale trade	30	D	14	D	e	D	47	D	60	D	D	D
Retail trade	359	13 711	56	8 880	135	1 951	19	46	57	68	60	73
Finance, insurance, and real estate	7	D	–	–	–	–	44	D	–	–	–	–
Services	1 327	43 058	260	30 242	521	10 395	8	26	39	38	37	36
Industries not classified	289	D	76	D	f	D	27	D	70	D	D	D
Johnson City–Kingsport–Bristol, TN–VA MSA	**175**	**17 981**	**4**	**D**	**c**	**D**	**32**	**2**	**–**	**D**	**D**	**D**
Agricultural services, forestry, fishing, and mining	9	D	–	–	–	–	90	D	–	–	–	–
Construction	19	D	2	D	c	D	18	D	–	D	D	D
Manufacturing	1	D	–	–	–	–	–	D	–	–	–	–
Transportation, communications, and utilities	11	D	1	D	b	D	40	D	–	D	D	D
Retail trade	28	D	–	–	–	–	32	D	–	–	–	–
Finance, insurance, and real estate	3	D	–	–	–	–	76	D	–	–	–	–
Services	103	D	1	D	a	D	52	D	–	D	D	D
Kalamazoo–Battle Creek, MI MSA	**831**	**66 875**	**91**	**52 002**	**598**	**11 831**	**14**	**38**	**33**	**50**	**38**	**48**
Agricultural services, forestry, fishing, and mining	19	D	–	–	–	–	90	D	–	–	–	–
Construction	41	D	–	–	–	–	24	D	–	–	–	–
Manufacturing	13	D	4	D	b	D	60	D	83	D	D	D
Transportation, communications, and utilities	34	2 762	–	–	–	–	38	62	–	–	–	–
Wholesale trade	23	D	4	D	b	D	74	D	82	D	D	D
Retail trade	44	D	5	D	c	D	28	D	51	D	D	D
Finance, insurance, and real estate	17	D	4	D	a	D	43	D	62	D	D	D
Services	545	26 347	74	18 610	356	7 978	23	43	44	59	55	66
Industries not classified	S	S	S	S	S	S	S	S	S	S	S	S
Kansas City, MO–KS MSA	**5 047**	**599 358**	**1 025**	**519 168**	**6 324**	**128 246**	**11**	**10**	**28**	**12**	**9**	**11**
Agricultural services, forestry, fishing, and mining	12	D	12	D	a	D	75	D	75	D	D	D
Construction	357	85 408	131	80 327	628	19 454	12	10	27	11	20	19
Manufacturing	68	17 183	23	16 558	257	4 621	16	21	36	22	31	30
Transportation, communications, and utilities	366	119 578	65	106 443	946	23 419	26	53	28	61	51	43
Wholesale trade	73	69 833	23	D	c	D	14	37	26	D	D	D
Retail trade	477	153 586	107	140 704	1 560	25 462	11	14	19	17	20	23
Finance, insurance, and real estate	257	D	15	2 129	21	538	19	D	38	16	41	14
Services	2 601	128 110	332	100 606	2 753	47 360	7	10	20	13	9	12
Industries not classified	837	14 843	320	D	a	D	47	30	100	D	D	D
Killeen–Temple, TX MSA	**1 050**	**42 317**	**27**	**15 043**	**358**	**4 191**	**28**	**30**	**44**	**62**	**65**	**57**
Agricultural services, forestry, fishing, and mining	18	D	–	–	–	–	88	D	–	–	–	–
Construction	17	168	–	–	–	–	38	43	–	–	–	–
Transportation, communications, and utilities	127	D	1	D	b	D	73	D	–	D	D	D
Retail trade	196	12 985	15	D	e	D	48	71	70	D	D	D
Finance, insurance, and real estate	8	116	–	–	–	–	37	13	–	–	–	–
Services	573	13 636	11	989	26	367	46	63	58	7	–	3
Industries not classified	111	D	–	–	–	–	59	D	–	–	–	–
Knoxville, TN MSA	**964**	**87 813**	**156**	**77 553**	**1 399**	**31 830**	**16**	**36**	**36**	**42**	**42**	**42**
Agricultural services, forestry, fishing, and mining	20	D	11	D	c	D	54	D	82	D	D	D
Construction	78	45 241	25	D	f	D	30	61	58	D	D	D
Manufacturing	9	D	–	–	–	–	78	D	–	–	–	–
Transportation, communications, and utilities	32	D	12	D	c	D	33	D	57	D	D	D
Wholesale trade	25	D	4	D	a	D	43	D	60	D	D	D
Retail trade	S	S	S	S	S	S	S	S	S	S	S	S
Finance, insurance, and real estate	S	S	S	S	S	S	S	S	S	S	S	S
Services	498	18 362	28	13 921	299	10 144	29	12	24	13	22	8
Industries not classified	113	2 236	–	–	–	–	48	80	–	–	–	–
Kokomo, IN MSA	**225**	**27 191**	**18**	**23 869**	**113**	**2 819**	**47**	**28**	**35**	**31**	**38**	**49**
Transportation, communications, and utilities	55	D	1	D	b	D	92	D	–	D	D	D
Wholesale trade	3	D	3	D	a	D	79	D	79	D	D	D
Retail trade	11	D	1	D	a	D	49	D	–	D	D	D
Finance, insurance, and real estate	7	D	3	D	a	D	81	D	74	D	D	D
Services	81	12 166	10	11 616	82	2 251	42	59	45	62	51	61
Industries not classified	66	D	–	–	–	–	83	D	–	–	–	–
Lafayette, LA MSA	**2 056**	**161 886**	**365**	**129 019**	**1 826**	**28 834**	**10**	**32**	**19**	**41**	**19**	**30**
Agricultural services, forestry, fishing, and mining	53	1 847	8	D	a	D	29	43	36	D	D	D
Construction	320	16 670	107	12 585	358	3 491	17	28	45	37	42	32
Manufacturing	10	D	1	D	a	D	71	D	–	D	D	D
Transportation, communications, and utilities	110	4 682	60	D	c	D	40	70	77	D	D	D
Wholesale trade	15	D	10	D	b	D	21	D	38	D	D	D
Retail trade	166	62 426	71	60 519	409	5 155	19	62	40	64	32	43
Finance, insurance, and real estate	72	10 938	16	8 948	148	1 926	19	62	28	72	71	69

See footnotes at end of table.

Table 4. Statistics by Industry Division for Selected Metropolitan Areas With 100 or More Black-Owned Firms: 1997—Con.

[Detail may not add to total because of rounding. This table is based on the 1987 SIC system. For meaning of abbreviations and symbols, see introductory text. For explanation of terms, see Appendix A. For definition of MAs, see Appendix B]

Geographic area and industry division	All firms[1]		Firms with paid employees				Relative standard error of estimate (percent)[2] for column—					
	Firms (number)	Sales and receipts ($1,000)	Firms (number)	Sales and receipts ($1,000)	Employees (number)	Annual payroll ($1,000)						
	A	B	C	D	E	F	A	B	C	D	E	F
Lafayette, LA MSA—Con.												
Services	1 051	43 736	94	30 252	711	15 120	12	25	19	32	31	41
Industries not classified	262	9 175	–	–	–	–	32	75	–	–	–	–
Lafayette, IN MSA	**108**	**1 796**	**5**	**1 230**	**34**	**271**	**28**	**22**	**51**	**33**	**15**	**35**
Transportation, communications, and utilities	10	766	3	D	a	D	35	49	80	D	D	D
Wholesale trade	1	D	1	D	a	D	–	D	–	D	D	D
Retail trade	12	D	1	D	b	D	58	D	–	D	D	D
Finance, insurance, and real estate	43	D	–	–	–	–	75	D	–	–	–	–
Services	43	D	–	–	–	–	35	D	–	–	–	–
Lake Charles, LA MSA	**909**	**75 516**	**93**	**62 952**	**1 417**	**23 902**	**13**	**35**	**26**	**40**	**46**	**53**
Agricultural services, forestry, fishing, and mining	28	D	10	D	b	D	90	D	90	D	D	D
Construction	106	7 115	11	4 956	80	1 538	33	16	35	13	15	6
Manufacturing	44	1 019	–	–	–	–	36	48	–	–	–	–
Transportation, communications, and utilities	29	2 056	9	1 055	36	205	18	32	50	63	35	32
Wholesale trade	20	D	–	–	–	–	43	D	–	–	–	–
Retail trade	246	21 990	30	18 566	181	2 024	27	42	50	52	44	51
Finance, insurance, and real estate	10	D	4	D	a	D	56	D	54	D	D	D
Services	379	41 784	29	37 302	1 081	19 704	18	62	35	69	62	65
Industries not classified	47	D	–	–	–	–	64	D	–	–	–	–
Lakeland–Winter Haven, FL MSA	**981**	**54 288**	**104**	**21 141**	**527**	**5 956**	**30**	**30**	**29**	**35**	**31**	**33**
Agricultural services, forestry, fishing, and mining	60	D	–	–	–	–	51	D	–	–	–	–
Construction	80	D	20	D	e	D	32	D	65	D	D	D
Manufacturing	13	563	7	D	a	D	37	56	55	D	D	D
Transportation, communications, and utilities	3	D	2	D	a	D	–	D	–	D	D	D
Retail trade	S	S	S	S	S	S	S	S	S	S	S	S
Finance, insurance, and real estate	1	D	1	D	a	D	–	D	–	D	D	D
Services	360	9 771	38	5 823	155	2 080	29	27	61	47	61	50
Industries not classified	309	D	–	–	–	–	90	D	–	–	–	–
Lancaster, PA MSA	**145**	**31 257**	**21**	**28 543**	**267**	**7 444**	**17**	**22**	**36**	**25**	**39**	**36**
Construction	29	401	–	–	–	–	44	46	–	–	–	–
Manufacturing	2	D	2	D	b	D	–	D	–	D	D	D
Transportation, communications, and utilities	5	D	1	D	a	D	46	D	–	D	D	D
Retail trade	15	D	1	D	a	D	37	D	–	D	D	D
Finance, insurance, and real estate	24	D	4	D	a	D	45	D	84	D	D	D
Services	69	11 242	13	D	c	D	20	62	56	D	D	D
Lansing–East Lansing, MI MSA	**836**	**165 432**	**108**	**147 559**	**1 884**	**33 285**	**23**	**37**	**30**	**42**	**51**	**47**
Agricultural services, forestry, fishing, and mining	19	D	–	–	–	–	57	D	–	–	–	–
Construction	38	D	7	D	c	D	27	D	55	D	D	D
Manufacturing	9	D	4	D	c	D	42	D	61	D	D	D
Transportation, communications, and utilities	37	7 327	5	D	b	D	34	46	69	D	D	D
Wholesale trade	8	D	–	–	–	–	51	D	–	–	–	–
Retail trade	139	35 371	39	33 473	981	6 396	31	57	40	58	57	56
Finance, insurance, and real estate	8	D	1	D	a	D	35	D	–	D	D	D
Services	493	58 401	51	51 646	508	15 517	23	73	45	84	79	81
Industries not classified	S	S	S	S	S	S	S	S	S	S	S	S
Las Vegas, NV–AZ MSA	**2 534**	**193 527**	**274**	**155 322**	**1 979**	**44 297**	**7**	**10**	**25**	**12**	**13**	**12**
Agricultural services, forestry, fishing, and mining	25	D	–	–	–	–	57	D	–	–	–	–
Construction	124	57 612	34	D	e	D	28	23	57	D	D	D
Manufacturing	20	D	1	D	a	D	43	D	–	D	D	D
Transportation, communications, and utilities	86	D	15	D	e	D	14	D	68	D	D	D
Wholesale trade	44	D	3	D	b	D	23	D	80	D	D	D
Retail trade	295	D	28	16 911	264	3 026	17	D	38	22	19	9
Finance, insurance, and real estate	265	9 100	15	D	b	D	10	10	41	D	D	D
Services	1 383	85 243	178	65 980	1 030	25 809	10	11	31	15	12	14
Industries not classified	294	5 597	–	–	–	–	30	37	–	–	–	–
Lawrence, KS MSA	**102**	**3 778**	**34**	**D**	**b**	**D**	**29**	**35**	**77**	**D**	**D**	**D**
Construction	7	D	–	–	–	–	60	D	–	–	–	–
Manufacturing	1	D	–	–	–	–	–	D	–	–	–	–
Transportation, communications, and utilities	1	D	–	–	–	–	–	D	–	–	–	–
Retail trade	32	D	32	D	b	D	78	D	78	D	D	D
Finance, insurance, and real estate	6	D	1	D	a	D	71	D	–	D	D	D
Services	46	D	1	D	a	D	22	D	–	D	D	D
Industries not classified	10	D	–	–	–	–	53	D	–	–	–	–
Lawrence, MA–NH PMSA	**466**	**22 065**	**70**	**14 408**	**124**	**3 184**	**17**	**29**	**45**	**40**	**55**	**35**
Construction	55	5 521	46	D	b	D	35	58	46	D	D	D
Manufacturing	3	D	–	–	–	–	73	D	–	–	–	–
Transportation, communications, and utilities	20	2 058	4	D	a	D	19	68	58	D	D	D
Wholesale trade	11	D	5	D	a	D	39	D	87	D	D	D
Retail trade	70	4 456	7	D	a	D	24	26	54	D	D	D
Finance, insurance, and real estate	6	D	–	–	–	–	49	D	–	–	–	–
Services	253	5 971	8	3 415	34	1 257	35	26	62	39	26	37
Industries not classified	48	D	–	–	–	–	63	D	–	–	–	–
Lawton, OK MSA	**257**	**8 997**	**37**	**D**	**c**	**D**	**12**	**26**	**26**	**D**	**D**	**D**
Construction	27	D	–	–	–	–	23	D	–	–	–	–
Transportation, communications, and utilities	24	951	4	D	a	D	40	27	56	D	D	D
Retail trade	29	D	5	D	b	D	24	D	47	D	D	D
Finance, insurance, and real estate	20	D	4	D	a	D	37	D	54	D	D	D
Services	139	6 352	24	D	c	D	11	32	33	D	D	D
Industries not classified	18	D	–	–	–	–	37	D	–	–	–	–

See footnotes at end of table.

Table 4. Statistics by Industry Division for Selected Metropolitan Areas With 100 or More Black-Owned Firms: 1997—Con.

[Detail may not add to total because of rounding. This table is based on the 1987 SIC system. For meaning of abbreviations and symbols, see introductory text. For explanation of terms, see Appendix A. For definition of MAs, see Appendix B]

Geographic area and industry division	All firms[1]		Firms with paid employees				Relative standard error of estimate (percent)[2] for column—					
	Firms (number)	Sales and receipts ($1,000)	Firms (number)	Sales and receipts ($1,000)	Employees (number)	Annual payroll ($1,000)						
	A	B	C	D	E	F	A	B	C	D	E	F
Lexington, KY MSA	**826**	**61 033**	**69**	**50 421**	**355**	**6 158**	**17**	**41**	**13**	**51**	**18**	**28**
Agricultural services, forestry, fishing, and mining	1	D	1	D	a	D	–	D	–	D	D	D
Construction	80	D	3	D	a	D	13	D	–	D	D	D
Manufacturing	7	D	1	D	a	D	62	D	–	D	D	D
Transportation, communications, and utilities	32	D	3	D	a	D	51	D	76	D	D	D
Wholesale trade	12	D	11	5 320	36	896	27	D	34	39	40	43
Retail trade	64	36 377	18	35 892	137	2 603	34	71	45	72	36	57
Finance, insurance, and real estate	29	D	–	–	–	–	51	D	–	–	–	–
Services	507	12 199	33	7 733	144	2 371	18	25	17	37	32	43
Industries not classified	S	S	S	S	S	S	S	S	S	S	S	S
Lima, OH MSA	**146**	**72 891**	**25**	**71 752**	**201**	**4 623**	**19**	**3**	**36**	**3**	**15**	**12**
Agricultural services, forestry, fishing, and mining	8	D	–	–	–	–	89	D	–	–	–	–
Construction	13	D	4	D	b	D	37	D	60	D	D	D
Manufacturing	S	S	S	S	S	S	S	S	S	S	S	S
Transportation, communications, and utilities	11	D	11	D	b	D	54	D	54	D	D	D
Retail trade	21	D	4	D	c	D	57	D	35	D	D	D
Finance, insurance, and real estate	4	D	–	–	–	–	82	D	–	–	–	–
Services	61	D	4	D	a	D	32	D	86	D	D	D
Industries not classified	27	D	–	–	–	–	57	D	–	–	–	–
Lincoln, NE MSA	**167**	**D**	**19**	**D**	**c**	**D**	**20**	**D**	**43**	**D**	**D**	**D**
Agricultural services, forestry, fishing, and mining	1	D	–	–	–	–	–	D	–	–	–	–
Construction	5	D	–	–	–	–	10	D	–	–	–	–
Transportation, communications, and utilities	3	D	–	–	–	–	–	D	–	–	–	–
Wholesale trade	8	D	4	D	a	D	52	D	84	D	D	D
Retail trade	8	D	–	–	–	–	78	D	–	–	–	–
Finance, insurance, and real estate	18	6 476	8	D	b	D	40	79	83	D	D	D
Services	118	D	6	D	c	D	28	D	59	D	D	D
Industries not classified	6	D	–	–	–	–	48	D	–	–	–	–
Little Rock–North Little Rock, AR MSA	**2 648**	**221 349**	**336**	**164 914**	**1 413**	**24 357**	**5**	**7**	**12**	**8**	**13**	**8**
Agricultural services, forestry, fishing, and mining	82	D	16	D	b	D	13	D	61	D	D	D
Construction	223	28 722	59	23 782	245	3 502	10	51	19	61	54	47
Manufacturing	14	D	3	D	a	D	19	D	79	D	D	D
Transportation, communications, and utilities	150	D	11	D	b	D	16	D	67	D	D	D
Wholesale trade	21	D	4	D	c	D	22	D	61	D	D	D
Retail trade	303	85 612	17	78 565	251	4 912	27	4	39	3	22	11
Finance, insurance, and real estate	135	5 933	26	3 733	45	718	16	21	28	31	20	21
Services	1 193	57 442	164	31 070	619	11 024	9	17	12	10	14	14
Industries not classified	527	10 527	35	D	b	D	19	29	98	D	D	D
Longview–Marshall, TX MSA	**1 183**	**357 049**	**77**	**D**	**g**	**D**	**24**	**68**	**53**	**D**	**D**	**D**
Agricultural services, forestry, fishing, and mining	36	D	–	–	–	–	57	D	–	–	–	–
Construction	34	D	–	–	–	–	39	D	–	–	–	–
Manufacturing	44	D	4	D	b	D	45	D	83	D	D	D
Transportation, communications, and utilities	13	D	–	–	–	–	91	D	–	–	–	–
Wholesale trade	16	D	–	–	–	–	92	D	–	–	–	–
Retail trade	105	D	30	D	f	D	78	D	94	D	D	D
Finance, insurance, and real estate	67	D	6	D	b	D	85	D	71	D	D	D
Services	835	D	5	872	56	540	32	D	45	31	37	28
Industries not classified	33	D	33	D	f	D	93	D	93	D	D	D
Los Angeles–Long Beach, CA PMSA	**38 277**	**3 321 671**	**3 359**	**2 444 226**	**32 268**	**568 300**	**5**	**10**	**13**	**14**	**29**	**25**
Agricultural services, forestry, fishing, and mining	244	19 181	12	D	e	D	19	74	95	D	D	D
Construction	1 499	84 350	231	48 252	589	11 568	8	10	19	18	22	17
Manufacturing	373	128 041	94	120 618	989	24 583	10	9	21	10	28	32
Transportation, communications, and utilities	1 134	56 269	30	D	c	D	18	15	30	D	D	D
Wholesale trade	168	729 622	37	719 668	509	14 157	18	1	49	1	18	6
Retail trade	3 151	191 619	203	155 502	1 710	25 160	16	8	30	11	18	15
Finance, insurance, and real estate	1 328	104 551	310	66 021	643	19 350	15	22	30	27	44	31
Services	22 843	1 511 527	1 914	1 046 410	23 998	388 232	9	22	23	32	41	37
Industries not classified	7 539	496 511	531	249 354	3 276	74 756	10	27	30	43	40	52
Louisville, KY–IN MSA	**2 904**	**344 687**	**404**	**309 601**	**5 489**	**77 853**	**4**	**7**	**14**	**8**	**14**	**8**
Agricultural services, forestry, fishing, and mining	15	D	7	D	a	D	55	D	89	D	D	D
Construction	255	16 860	57	13 186	298	3 555	9	22	19	26	32	35
Manufacturing	20	D	8	D	b	D	20	D	46	D	D	D
Transportation, communications, and utilities	198	56 489	48	52 629	891	20 602	17	29	46	32	28	23
Wholesale trade	31	11 193	10	9 774	101	2 577	16	48	41	55	55	65
Retail trade	430	168 781	116	163 735	1 768	20 138	18	16	24	16	17	12
Finance, insurance, and real estate	144	9 908	25	D	b	D	17	48	48	D	D	D
Services	1 413	70 159	134	54 777	2 259	27 053	10	15	20	19	34	24
Industries not classified	399	D	–	–	–	–	27	D	–	–	–	–
Lowell, MA–NH PMSA	**211**	**D**	**1**	**D**	**a**	**D**	**36**	**D**	**–**	**D**	**D**	**D**
Manufacturing	1	D	–	–	–	–	–	D	–	–	–	–
Wholesale trade	5	D	1	D	a	D	66	D	–	D	D	D
Retail trade	41	D	–	–	–	–	91	D	–	–	–	–
Finance, insurance, and real estate	7	D	–	–	–	–	88	D	–	–	–	–
Services	97	D	–	–	–	–	65	D	–	–	–	–
Industries not classified	59	D	–	–	–	–	92	D	–	–	–	–
Lynchburg, VA MSA	**875**	**166 215**	**89**	**148 213**	**939**	**15 107**	**12**	**59**	**27**	**63**	**46**	**47**
Agricultural services, forestry, fishing, and mining	14	D	–	–	–	–	55	D	–	–	–	–
Construction	166	D	44	D	b	D	26	D	54	D	D	D
Manufacturing	38	D	2	D	c	D	20	D	–	D	D	D
Transportation, communications, and utilities	70	D	10	D	c	D	73	D	51	D	D	D
Wholesale trade	6	D	6	D	a	D	69	D	69	D	D	D
Retail trade	68	D	10	D	f	D	19	D	40	D	D	D
Finance, insurance, and real estate	20	228	4	D	a	D	21	30	84	D	D	D

See footnotes at end of table.

Table 4. Statistics by Industry Division for Selected Metropolitan Areas With 100 or More Black-Owned Firms: 1997—Con.

[Detail may not add to total because of rounding. This table is based on the 1987 SIC system. For meaning of abbreviations and symbols, see introductory text. For explanation of terms, see Appendix A. For definition of MAs, see Appendix B]

Geographic area and industry division	All firms[1]		Firms with paid employees				Relative standard error of estimate (percent)[2] for column—					
	Firms (number)	Sales and receipts ($1,000)	Firms (number)	Sales and receipts ($1,000)	Employees (number)	Annual payroll ($1,000)						
	A	B	C	D	E	F	A	B	C	D	E	F
Lynchburg, VA MSA—Con.												
Services	368	8 350	13	D	b	D	25	38	38	D	D	D
Industries not classified	125	858	–	–	–	–	39	45	–	–	–	–
Macon, GA MSA	**2 961**	**129 599**	**365**	**73 133**	**1 438**	**19 026**	**12**	**10**	**24**	**16**	**21**	**16**
Agricultural services, forestry, fishing, and mining	46	D	9	D	a	D	33	D	91	D	D	D
Construction	281	17 766	52	9 227	174	2 536	20	14	60	19	20	19
Manufacturing	22	683	9	D	b	D	46	60	90	D	D	D
Transportation, communications, and utilities	76	8 889	8	D	b	D	20	62	58	D	D	D
Wholesale trade	12	D	9	D	a	D	56	D	53	D	D	D
Retail trade	393	21 941	49	15 248	507	3 993	29	36	45	55	50	58
Finance, insurance, and real estate	164	13 198	20	7 238	49	1 140	37	52	61	75	53	57
Services	1 736	58 410	210	32 900	563	8 907	21	19	39	31	20	24
Industries not classified	231	6 631	–	–	–	–	43	48	–	–	–	–
Madison, WI MSA	**287**	**42 133**	**52**	**38 241**	**476**	**13 287**	**15**	**32**	**20**	**36**	**31**	**48**
Construction	15	D	4	D	c	D	27	D	84	D	D	D
Manufacturing	7	D	4	D	b	D	49	D	84	D	D	D
Transportation, communications, and utilities	37	D	3	D	a	D	58	D	81	D	D	D
Retail trade	13	D	2	D	c	D	51	D	–	D	D	D
Finance, insurance, and real estate	18	D	10	D	b	D	53	D	80	D	D	D
Services	155	7 621	30	6 007	112	3 191	18	11	34	16	10	12
Industries not classified	43	D	–	–	–	–	68	D	–	–	–	–
Mansfield, OH MSA	**151**	**16 146**	**59**	**14 961**	**143**	**1 972**	**20**	**50**	**49**	**55**	**42**	**44**
Construction	13	D	6	D	b	D	34	D	49	D	D	D
Transportation, communications, and utilities	1	D	1	D	a	D	–	D	–	D	D	D
Wholesale trade	13	D	13	D	b	D	91	D	91	D	D	D
Retail trade	52	D	37	D	b	D	54	D	73	D	D	D
Services	43	D	1	D	a	D	23	D	–	D	D	D
Industries not classified	29	D	–	–	–	–	58	D	–	–	–	–
Melbourne–Titusville–Palm Bay, FL MSA	**850**	**27 430**	**73**	**19 142**	**371**	**8 119**	**32**	**16**	**34**	**20**	**32**	**19**
Agricultural services, forestry, fishing, and mining	68	D	–	–	–	–	22	D	–	–	–	–
Construction	83	D	10	D	b	D	27	D	63	D	D	D
Manufacturing	21	D	10	D	b	D	31	D	65	D	D	D
Transportation, communications, and utilities	25	D	1	D	a	D	52	D	–	D	D	D
Retail trade	194	3 818	19	1 828	7	146	44	55	66	58	63	68
Finance, insurance, and real estate	55	D	1	D	a	D	54	D	–	D	D	D
Services	365	13 288	32	11 189	284	6 654	44	24	75	29	42	23
Industries not classified	S	S	S	S	S	S	S	S	S	S	S	S
Memphis, TN–AR–MS MSA	**10 931**	**704 873**	**1 335**	**476 739**	**8 622**	**141 294**	**3**	**6**	**11**	**10**	**10**	**15**
Agricultural services, forestry, fishing, and mining	271	D	29	D	e	D	17	D	48	D	D	D
Construction	914	96 756	190	73 493	932	14 077	7	18	26	22	23	21
Manufacturing	157	D	28	24 532	159	3 775	19	D	36	5	22	7
Transportation, communications, and utilities	876	57 094	90	D	e	D	13	24	62	D	D	D
Wholesale trade	119	D	27	D	b	D	19	D	32	D	D	D
Retail trade	1 200	123 997	179	D	g	D	14	12	18	D	D	D
Finance, insurance, and real estate	479	D	40	21 964	237	5 476	20	D	15	20	15	10
Services	5 675	284 507	641	199 609	3 984	88 649	5	14	14	19	15	24
Industries not classified	1 240	41 041	110	D	c	D	8	27	66	D	D	D
Miami, FL PMSA	**16 918**	**1 069 790**	**1 806**	**672 746**	**9 830**	**169 002**	**5**	**14**	**13**	**15**	**19**	**16**
Agricultural services, forestry, fishing, and mining	356	5 521	42	D	e	D	23	28	51	D	D	D
Construction	870	149 690	131	132 945	1 038	24 065	11	41	29	48	35	34
Manufacturing	180	18 260	51	15 354	174	4 026	14	27	20	35	22	36
Transportation, communications, and utilities	1 611	87 729	92	42 734	1 668	18 457	10	31	67	57	84	73
Wholesale trade	154	26 289	17	D	b	D	15	24	54	D	D	D
Retail trade	1 798	178 355	252	112 655	2 187	22 784	11	40	26	43	68	66
Finance, insurance, and real estate	509	29 317	49	D	b	D	17	34	63	D	D	D
Services	8 194	329 392	1 043	225 075	4 068	90 874	9	18	24	25	16	25
Industries not classified	3 248	245 238	130	105 976	213	3 089	15	41	55	64	59	68
Middlesex–Somerset–Hunterdon, NJ PMSA	**2 634**	**240 511**	**300**	**171 734**	**1 249**	**32 019**	**12**	**37**	**33**	**54**	**27**	**25**
Agricultural services, forestry, fishing, and mining	18	D	–	–	–	–	56	D	–	–	–	–
Construction	126	D	12	D	b	D	20	D	44	D	D	D
Manufacturing	33	32 156	10	D	c	D	18	6	51	D	D	D
Transportation, communications, and utilities	374	23 046	35	9 399	131	4 100	27	18	32	22	35	25
Wholesale trade	79	D	13	D	c	D	23	D	79	D	D	D
Retail trade	235	15 733	30	11 722	244	4 958	32	17	84	17	10	6
Finance, insurance, and real estate	168	D	22	D	b	D	31	D	67	D	D	D
Services	1 151	49 206	177	D	f	D	18	19	40	D	D	D
Industries not classified	450	D	1	D	a	D	34	D	–	D	D	D
Milwaukee–Waukesha, WI PMSA	**3 872**	**380 500**	**576**	**302 407**	**6 320**	**95 883**	**6**	**9**	**15**	**11**	**13**	**13**
Agricultural services, forestry, fishing, and mining	6	D	2	D	a	D	35	D	–	D	D	D
Construction	194	77 904	55	D	e	D	14	29	21	D	D	D
Manufacturing	55	D	8	D	b	D	24	D	93	D	D	D
Transportation, communications, and utilities	311	31 984	77	22 449	426	11 429	17	16	29	25	12	46
Wholesale trade	41	24 571	23	24 002	108	2 656	22	34	23	34	25	36
Retail trade	531	96 818	80	80 775	1 515	13 231	10	14	29	18	32	17
Finance, insurance, and real estate	220	6 188	17	D	b	D	13	19	33	D	D	D
Services	2 109	118 655	253	90 059	3 645	47 019	5	10	17	12	18	13
Industries not classified	406	D	61	D	a	D	26	D	88	D	D	D
Minneapolis–St. Paul, MN–WI MSA	**3 740**	**507 398**	**454**	**445 485**	**4 211**	**97 809**	**6**	**10**	**12**	**12**	**10**	**10**
Agricultural services, forestry, fishing, and mining	17	D	–	–	–	–	56	D	–	–	–	–
Construction	136	D	22	D	c	D	10	D	43	D	D	D
Manufacturing	47	D	19	60 615	669	22 120	22	D	36	43	40	41

See footnotes at end of table.

Table 4. Statistics by Industry Division for Selected Metropolitan Areas With 100 or More Black-Owned Firms: 1997—Con.

[Detail may not add to total because of rounding. This table is based on the 1987 SIC system. For meaning of abbreviations and symbols, see introductory text. For explanation of terms, see Appendix A. For definition of MAs, see Appendix B]

Geographic area and industry division	All firms[1]		Firms with paid employees				Relative standard error of estimate (percent)[2] for column—					
	Firms (number)	Sales and receipts ($1,000)	Firms (number)	Sales and receipts ($1,000)	Employees (number)	Annual payroll ($1,000)						
	A	B	C	D	E	F	A	B	C	D	E	F
Minneapolis–St. Paul, MN–WI MSA—Con.												
Transportation, communications, and utilities	484	D	6	D	b	D	13	D	45	D	D	D
Wholesale trade	70	40 037	11	38 119	240	6 677	20	18	34	17	7	9
Retail trade	354	208 664	101	D	f	D	13	25	17	D	D	D
Finance, insurance, and real estate	222	46 055	60	D	e	D	14	15	37	D	D	D
Services	1 946	101 774	180	D	g	D	10	5	11	D	D	D
Industries not classified	466	D	55	D	a	D	34	D	99	D	D	D
Mobile, AL MSA	**2 770**	**111 743**	**270**	**61 911**	**1 539**	**17 250**	**10**	**10**	**12**	**7**	**13**	**8**
Agricultural services, forestry, fishing, and mining	43	D	–	–	–	–	38	D	–	–	–	–
Construction	374	32 567	67	18 624	399	4 550	13	17	27	16	34	22
Manufacturing	64	D	10	D	b	D	35	D	94	D	D	D
Transportation, communications, and utilities	204	10 983	15	D	b	D	38	45	44	D	D	D
Wholesale trade	21	1 546	2	D	a	D	38	14	–	D	D	D
Retail trade	419	17 799	74	11 048	171	1 260	18	15	38	26	22	26
Finance, insurance, and real estate	61	4 261	7	3 660	37	626	34	28	15	30	25	28
Services	1 491	41 402	96	24 257	790	9 211	13	11	14	7	19	8
Industries not classified	94	847	–	–	–	–	21	27	–	–	–	–
Monmouth–Ocean, NJ PMSA	**1 561**	**100 147**	**157**	**76 716**	**764**	**18 669**	**12**	**30**	**39**	**39**	**35**	**31**
Agricultural services, forestry, fishing, and mining	9	D	–	–	–	–	89	D	–	–	–	–
Construction	98	5 594	14	D	b	D	17	43	52	D	D	D
Manufacturing	22	10 926	7	10 835	285	3 287	21	44	70	44	68	49
Transportation, communications, and utilities	60	D	2	D	a	D	41	D	69	D	D	D
Wholesale trade	9	D	1	D	a	D	79	D	–	D	D	D
Retail trade	193	D	9	D	b	D	29	D	52	D	D	D
Finance, insurance, and real estate	97	D	1	D	a	D	55	D	–	D	D	D
Services	948	67 267	122	53 506	395	13 969	11	41	47	50	52	40
Industries not classified	125	D	–	–	–	–	84	D	–	–	–	–
Monroe, LA MSA	**594**	**47 078**	**129**	**38 860**	**562**	**9 924**	**22**	**37**	**34**	**44**	**63**	**57**
Agricultural services, forestry, fishing, and mining	18	D	–	–	–	–	56	D	–	–	–	–
Construction	44	8 267	8	D	c	D	39	71	40	D	D	D
Manufacturing	9	D	–	–	–	–	43	D	–	–	–	–
Transportation, communications, and utilities	42	2 648	21	2 242	26	538	13	40	32	49	31	64
Wholesale trade	16	D	–	–	–	–	58	D	–	–	–	–
Retail trade	82	11 451	31	10 799	60	1 192	24	36	33	39	52	48
Finance, insurance, and real estate	14	D	1	D	a	D	62	D	–	D	D	D
Services	370	24 099	67	17 907	356	6 744	32	46	55	60	80	69
Montgomery, AL MSA	**2 064**	**133 876**	**336**	**93 734**	**1 415**	**26 260**	**10**	**10**	**13**	**17**	**17**	**16**
Agricultural services, forestry, fishing, and mining	57	697	–	–	–	–	26	65	–	–	–	–
Construction	323	47 125	102	38 432	455	7 518	18	22	37	26	25	25
Manufacturing	43	1 753	14	D	b	D	25	41	59	D	D	D
Transportation, communications, and utilities	121	5 645	17	3 111	100	1 128	42	41	54	73	65	60
Wholesale trade	32	2 389	20	2 204	17	560	30	27	44	30	31	49
Retail trade	221	11 148	51	6 597	72	776	26	25	68	39	50	42
Finance, insurance, and real estate	83	17 407	8	D	b	D	18	36	44	D	D	D
Services	1 033	47 077	124	34 609	700	15 151	18	15	11	20	22	25
Industries not classified	151	635	–	–	–	–	45	20	–	–	–	–
Muncie, IN MSA	**114**	**4 411**	**9**	**1 079**	**36**	**515**	**15**	**52**	**52**	**62**	**83**	**81**
Agricultural services, forestry, fishing, and mining	11	D	–	–	–	–	90	D	–	–	–	–
Construction	13	D	–	–	–	–	55	D	–	–	–	–
Retail trade	1	D	–	–	–	–	–	D	–	–	–	–
Finance, insurance, and real estate	23	D	–	–	–	–	43	D	–	–	–	–
Services	63	3 756	9	1 079	36	515	21	61	51	61	83	80
Industries not classified	5	D	–	–	–	–	84	D	–	–	–	–
Myrtle Beach, SC MSA	**620**	**113 263**	**68**	**99 355**	**673**	**9 937**	**15**	**19**	**16**	**22**	**21**	**16**
Agricultural services, forestry, fishing, and mining	37	511	–	–	–	–	30	61	–	–	–	–
Construction	89	8 478	15	2 525	131	1 197	29	38	32	33	43	42
Manufacturing	5	D	–	–	–	–	63	D	–	–	–	–
Transportation, communications, and utilities	4	D	–	–	–	–	81	D	–	–	–	–
Retail trade	119	93 213	28	90 427	364	6 701	47	24	23	25	39	23
Finance, insurance, and real estate	10	D	–	–	–	–	53	D	–	–	–	–
Services	288	9 325	24	6 403	179	2 039	31	17	20	15	21	18
Industries not classified	69	D	–	–	–	–	63	D	–	–	–	–
Naples, FL MSA	**192**	**11 260**	**31**	**9 875**	**285**	**3 702**	**34**	**34**	**35**	**39**	**47**	**44**
Agricultural services, forestry, fishing, and mining	26	D	9	D	a	D	61	D	90	D	D	D
Construction	21	D	20	D	c	D	37	D	39	D	D	D
Transportation, communications, and utilities	17	D	–	–	–	–	92	D	–	–	–	–
Retail trade	1	D	–	–	–	–	–	D	–	–	–	–
Services	S	S	S	S	S	S	S	S	S	S	S	S
Nashville, TN MSA	**5 242**	**462 387**	**925**	**384 341**	**3 969**	**98 059**	**6**	**15**	**15**	**18**	**10**	**18**
Agricultural services, forestry, fishing, and mining	47	D	9	D	a	D	34	D	91	D	D	D
Construction	363	31 602	109	23 063	297	6 967	24	42	69	58	38	58
Manufacturing	44	D	2	D	a	D	34	D	–	D	D	D
Transportation, communications, and utilities	162	19 337	45	D	e	D	16	10	31	D	D	D
Wholesale trade	56	61 737	25	57 787	64	2 673	20	38	41	42	64	57
Retail trade	550	88 346	138	83 248	734	9 930	27	52	55	55	34	40
Finance, insurance, and real estate	310	83 600	121	80 707	588	19 615	32	31	54	32	25	33
Services	3 044	149 096	400	108 395	2 005	52 218	10	16	17	20	15	27
Industries not classified	666	D	77	D	a	D	27	D	99	D	D	D
Nassau–Suffolk, NY PMSA	**8 906**	**557 103**	**837**	**362 894**	**4 913**	**112 669**	**5**	**18**	**31**	**26**	**43**	**39**
Agricultural services, forestry, fishing, and mining	85	D	6	D	a	D	35	D	89	D	D	D
Construction	476	80 058	114	71 880	736	26 509	14	22	32	23	32	27

See footnotes at end of table.

Table 4. Statistics by Industry Division for Selected Metropolitan Areas With 100 or More Black-Owned Firms: 1997—Con.

[Detail may not add to total because of rounding. This table is based on the 1987 SIC system. For meaning of abbreviations and symbols, see introductory text. For explanation of terms, see Appendix A. For definition of MAs, see Appendix B]

Geographic area and industry division	All firms[1]		Firms with paid employees				Relative standard error of estimate (percent)[2] for column—					
	Firms (number)	Sales and receipts ($1,000)	Firms (number)	Sales and receipts ($1,000)	Employees (number)	Annual payroll ($1,000)						
	A	B	C	D	E	F	A	B	C	D	E	F
Nassau–Suffolk, NY PMSA—Con.												
Manufacturing	82	16 809	7	15 787	91	3 726	14	3	57	3	7	6
Transportation, communications, and utilities	777	135 094	102	D	g	D	23	73	69	D	D	D
Wholesale trade	40	D	–	–	–	–	37	D	–	–	–	–
Retail trade	1 047	76 380	145	54 849	204	2 414	22	22	56	21	61	29
Finance, insurance, and real estate	645	23 130	24	D	b	D	25	25	44	D	D	D
Services	5 033	209 992	440	89 977	1 490	28 650	5	17	55	35	36	26
Industries not classified	721	D	–	–	–	–	24	D	–	–	–	–
New Bedford, MA PMSA	**295**	**75 960**	**80**	**60 063**	**375**	**9 047**	**31**	**23**	**46**	**21**	**29**	**37**
Agricultural services, forestry, fishing, and mining	7	D	5	D	a	D	60	D	85	D	D	D
Construction	12	D	9	D	b	D	26	D	36	D	D	D
Transportation, communications, and utilities	21	D	5	D	a	D	34	D	86	D	D	D
Wholesale trade	1	D	1	D	a	D	–	D	–	D	D	D
Retail trade	51	10 065	16	6 557	192	1 019	19	25	59	45	52	59
Finance, insurance, and real estate	4	D	1	D	b	D	58	D	–	D	D	D
Services	143	24 354	19	D	b	D	36	59	86	D	D	D
Industries not classified	55	D	24	D	b	D	64	D	93	D	D	D
New Haven–Meriden, CT PMSA	**1 259**	**50 335**	**122**	**29 453**	**249**	**4 733**	**6**	**9**	**17**	**11**	**13**	**14**
Agricultural services, forestry, fishing, and mining	18	D	–	–	–	–	56	D	–	–	–	–
Construction	96	5 539	8	D	b	D	11	30	41	D	D	D
Manufacturing	13	D	4	D	a	D	34	D	62	D	D	D
Transportation, communications, and utilities	143	8 138	35	5 556	80	1 251	39	34	40	49	50	62
Wholesale trade	4	D	4	D	a	D	53	D	53	D	D	D
Retail trade	183	8 892	24	D	b	D	23	28	38	D	D	D
Finance, insurance, and real estate	36	1 941	6	D	a	D	27	43	72	D	D	D
Services	674	16 175	42	7 321	71	1 532	14	28	37	56	31	43
Industries not classified	93	D	–	–	–	–	61	D	–	–	–	–
New London–Norwich, CT–RI MSA	**247**	**D**	**31**	**D**	**g**	**D**	**22**	**D**	**52**	**D**	**D**	**D**
Construction	18	D	–	–	–	–	29	D	–	–	–	–
Transportation, communications, and utilities	15	D	14	D	b	D	66	D	71	D	D	D
Retail trade	11	D	1	D	b	D	52	D	–	D	D	D
Finance, insurance, and real estate	8	D	–	–	–	–	77	D	–	–	–	–
Services	195	D	16	D	g	D	28	D	42	D	D	D
New Orleans, LA MSA	**9 747**	**877 307**	**1 181**	**698 675**	**13 995**	**252 197**	**3**	**13**	**11**	**16**	**22**	**25**
Agricultural services, forestry, fishing, and mining	288	2 732	1	D	a	D	17	29	–	D	D	D
Construction	1 060	101 528	187	73 325	1 225	19 236	7	22	21	26	34	35
Manufacturing	110	8 387	13	D	a	D	22	59	56	D	D	D
Transportation, communications, and utilities	1 323	209 796	77	178 425	3 191	88 145	6	43	17	51	51	63
Wholesale trade	109	69 005	39	66 589	306	5 577	17	31	38	32	33	31
Retail trade	991	123 679	211	104 462	2 496	23 871	10	12	20	13	19	19
Finance, insurance, and real estate	441	35 995	95	26 392	380	7 730	12	32	39	38	42	45
Services	4 699	314 645	558	248 075	6 368	107 272	5	12	14	14	26	17
Industries not classified	726	11 540	–	–	–	–	15	19	–	–	–	–
New York, NY PMSA	**69 410**	**4 003 193**	**6 329**	**2 704 774**	**36 038**	**797 149**	**3**	**7**	**11**	**12**	**22**	**17**
Agricultural services, forestry, fishing, and mining	134	D	25	D	c	D	16	D	48	D	D	D
Construction	3 792	336 989	387	268 344	2 314	56 535	4	25	17	31	30	23
Manufacturing	718	D	156	94 186	1 737	29 948	9	D	19	22	56	31
Transportation, communications, and utilities	10 034	326 558	357	D	g	D	4	6	13	D	D	D
Wholesale trade	658	206 420	156	161 980	444	11 956	19	43	30	53	33	32
Retail trade	6 625	665 340	1 096	520 767	3 663	44 413	8	24	21	31	25	23
Finance, insurance, and real estate	2 834	274 386	659	210 733	1 475	51 162	15	23	32	26	28	34
Services	33 874	1 805 820	2 895	1 254 082	24 721	551 464	3	13	13	19	33	22
Industries not classified	10 751	278 010	609	D	f	D	8	30	43	D	D	D
Newark, NJ PMSA	**10 521**	**760 764**	**1 060**	**520 238**	**6 841**	**127 689**	**6**	**16**	**12**	**15**	**18**	**15**
Agricultural services, forestry, fishing, and mining	59	D	20	D	c	D	29	D	45	D	D	D
Construction	466	D	73	D	e	D	10	D	32	D	D	D
Manufacturing	102	51 939	16	D	e	D	11	11	36	D	D	D
Transportation, communications, and utilities	1 728	101 081	138	55 333	1 155	19 270	14	18	24	20	33	28
Wholesale trade	106	44 121	29	41 489	274	6 206	25	26	43	25	30	42
Retail trade	1 122	143 730	220	122 899	1 521	19 606	15	26	27	27	39	32
Finance, insurance, and real estate	607	76 163	57	67 614	626	8 631	19	65	70	74	79	55
Services	4 747	239 728	376	129 243	2 005	50 029	6	31	25	25	31	26
Industries not classified	1 584	54 673	131	D	e	D	13	26	45	D	D	D
Newburgh, NY–PA PMSA	**889**	**21 642**	**77**	**6 972**	**104**	**596**	**24**	**26**	**94**	**79**	**84**	**59**
Agricultural services, forestry, fishing, and mining	10	D	–	–	–	–	90	D	–	–	–	–
Construction	4	D	–	–	–	–	59	D	–	–	–	–
Transportation, communications, and utilities	80	D	–	–	–	–	78	D	–	–	–	–
Wholesale trade	13	D	1	D	a	D	84	D	–	D	D	D
Retail trade	191	6 624	74	D	b	D	42	79	95	D	D	D
Finance, insurance, and real estate	72	D	–	–	–	–	75	D	–	–	–	–
Services	485	D	2	D	a	D	47	D	–	D	D	D
Industries not classified	34	D	–	–	–	–	93	D	–	–	–	–
Norfolk–Virginia Beach–Newport News, VA–NC MSA	**10 314**	**725 640**	**1 712**	**610 291**	**14 254**	**176 049**	**4**	**13**	**9**	**15**	**30**	**18**
Agricultural services, forestry, fishing, and mining	233	D	20	D	c	D	21	D	60	D	D	D
Construction	922	198 055	324	186 914	1 686	36 634	8	28	18	30	14	23
Manufacturing	97	D	20	D	b	D	18	D	30	D	D	D
Transportation, communications, and utilities	828	29 726	128	11 825	210	3 047	22	13	55	20	25	23
Wholesale trade	86	32 455	23	29 886	86	1 409	17	54	37	59	38	42
Retail trade	1 434	114 737	176	101 581	3 158	22 775	12	44	32	50	62	55
Finance, insurance, and real estate	411	35 035	86	30 069	161	2 983	25	48	34	53	40	42
Services	5 124	281 513	836	235 455	8 755	104 720	8	12	11	14	33	20

See footnotes at end of table.

Table 4. Statistics by Industry Division for Selected Metropolitan Areas With 100 or More Black-Owned Firms: 1997—Con.

[Detail may not add to total because of rounding. This table is based on the 1987 SIC system. For meaning of abbreviations and symbols, see introductory text. For explanation of terms, see Appendix A. For definition of MAs, see Appendix B]

Geographic area and industry division	All firms[1]		Firms with paid employees				Relative standard error of estimate (percent)[2] for column—					
	Firms (number)	Sales and receipts ($1,000)	Firms (number)	Sales and receipts ($1,000)	Employees (number)	Annual payroll ($1,000)						
	A	B	C	D	E	F	A	B	C	D	E	F
Norfolk–Virginia Beach–Newport News, VA–NC MSA —Con.												
Industries not classified	1 202	23 627	123	D	a	D	22	45	67	D	D	D
Oakland, CA PMSA	**10 779**	**611 267**	**1 108**	**345 165**	**5 831**	**84 552**	**17**	**16**	**35**	**28**	**48**	**26**
Agricultural services, forestry, fishing, and mining	48	816	–	–	–	–	46	47	–	–	–	–
Construction	463	44 948	133	36 534	380	8 133	20	20	31	28	25	23
Manufacturing	57	776	–	–	–	–	35	24	–	–	–	–
Transportation, communications, and utilities	217	9 228	10	D	b	D	37	24	83	D	D	D
Wholesale trade	54	6 914	19	D	b	D	40	74	89	D	D	D
Retail trade	757	130 995	132	124 796	3 231	25 518	42	64	45	67	81	76
Finance, insurance, and real estate	319	44 484	73	5 037	124	2 172	26	67	55	42	50	48
Services	6 971	341 032	740	168 440	2 026	46 954	20	14	48	19	23	19
Industries not classified	1 894	32 077	–	–	–	–	25	30	–	–	–	–
Ocala, FL MSA	**632**	**12 718**	**19**	**D**	**b**	**D**	**27**	**35**	**42**	**D**	**D**	**D**
Agricultural services, forestry, fishing, and mining	25	D	–	–	–	–	62	D	–	–	–	–
Construction	85	D	6	D	a	D	20	D	35	D	D	D
Manufacturing	6	D	3	D	a	D	76	D	78	D	D	D
Transportation, communications, and utilities	143	D	–	–	–	–	55	D	–	–	–	–
Retail trade	94	D	–	–	–	–	54	D	–	–	–	–
Services	242	D	10	D	b	D	49	D	74	D	D	D
Industries not classified	37	D	–	–	–	–	94	D	–	–	–	–
Odessa–Midland, TX MSA	**363**	**D**	**4**	**D**	**a**	**D**	**46**	**D**	**84**	**D**	**D**	**D**
Agricultural services, forestry, fishing, and mining	62	910	–	–	–	–	27	36	–	–	–	–
Construction	13	D	–	–	–	–	91	D	–	–	–	–
Manufacturing	1	D	–	–	–	–	–	D	–	–	–	–
Retail trade	S	S	S	S	S	S	S	S	S	S	S	S
Services	253	D	4	D	a	D	60	D	82	D	D	D
Industries not classified	7	D	–	–	–	–	87	D	–	–	–	–
Oklahoma City, OK MSA	**2 298**	**208 901**	**225**	**175 855**	**2 704**	**56 543**	**7**	**8**	**14**	**9**	**15**	**14**
Agricultural services, forestry, fishing, and mining	66	D	10	D	a	D	24	D	83	D	D	D
Construction	125	38 807	11	35 869	204	4 574	13	3	36	3	18	8
Manufacturing	16	D	3	D	a	D	44	D	–	D	D	D
Transportation, communications, and utilities	140	6 276	–	–	–	–	19	31	–	–	–	–
Wholesale trade	23	7 673	7	7 436	61	917	18	29	45	30	61	66
Retail trade	212	40 361	21	35 704	257	3 772	6	9	38	10	9	6
Finance, insurance, and real estate	122	2 522	8	D	b	D	13	40	51	D	D	D
Services	1 388	109 090	165	94 898	2 152	46 891	12	12	19	13	17	16
Industries not classified	206	2 780	–	–	–	–	17	33	–	–	–	–
Olympia, WA PMSA	**162**	**17 175**	**12**	**14 159**	**89**	**2 190**	**26**	**10**	**46**	**9**	**30**	**21**
Agricultural services, forestry, fishing, and mining	8	D	–	–	–	–	89	D	–	–	–	–
Construction	6	D	4	D	b	D	42	D	81	D	D	D
Manufacturing	1	D	–	–	–	–	–	D	–	–	–	–
Transportation, communications, and utilities	15	D	–	–	–	–	57	D	–	–	–	–
Wholesale trade	3	D	–	–	–	–	76	D	–	–	–	–
Retail trade	10	D	1	D	b	D	48	D	–	D	D	D
Finance, insurance, and real estate	3	D	–	–	–	–	75	D	–	–	–	–
Services	98	2 749	7	D	b	D	19	11	66	D	D	D
Industries not classified	18	D	–	–	–	–	92	D	–	–	–	–
Omaha, NE–IA MSA	**1 344**	**98 961**	**206**	**82 284**	**1 432**	**22 970**	**9**	**6**	**20**	**7**	**11**	**9**
Agricultural services, forestry, fishing, and mining	3	D	–	–	–	–	76	D	–	–	–	–
Construction	71	3 734	5	D	b	D	16	16	–	D	D	D
Manufacturing	10	D	7	D	b	D	61	D	88	D	D	D
Transportation, communications, and utilities	33	D	3	D	b	D	20	D	–	D	D	D
Wholesale trade	14	D	8	D	b	D	48	D	79	D	D	D
Retail trade	168	20 520	54	D	c	D	11	11	29	D	D	D
Finance, insurance, and real estate	42	3 517	12	D	b	D	10	11	31	D	D	D
Services	868	D	118	44 723	959	16 249	10	D	34	9	18	11
Industries not classified	136	D	–	–	–	–	32	D	–	–	–	–
Orange County, CA PMSA	**1 702**	**278 151**	**344**	**236 125**	**1 763**	**53 971**	**22**	**11**	**41**	**12**	**17**	**10**
Agricultural services, forestry, fishing, and mining	3	D	3	D	a	D	74	D	74	D	D	D
Construction	160	107 624	78	106 560	599	22 660	29	23	30	24	16	17
Manufacturing	5	D	4	D	e	D	43	D	54	D	D	D
Transportation, communications, and utilities	S	S	S	S	S	S	S	S	S	S	S	S
Wholesale trade	29	D	10	D	c	D	60	D	82	D	D	D
Retail trade	149	12 879	5	D	b	D	48	29	–	D	D	D
Finance, insurance, and real estate	133	16 089	45	13 512	53	1 755	32	63	64	77	57	57
Services	823	47 017	192	34 679	574	8 423	24	42	63	51	51	47
Industries not classified	S	S	S	S	S	S	S	S	S	S	S	S
Orlando, FL MSA	**4 858**	**418 334**	**593**	**321 446**	**3 073**	**67 277**	**7**	**16**	**23**	**19**	**17**	**25**
Agricultural services, forestry, fishing, and mining	170	D	9	D	b	D	14	D	83	D	D	D
Construction	454	64 637	160	D	f	D	8	9	16	D	D	D
Manufacturing	54	D	10	D	a	D	19	D	61	D	D	D
Transportation, communications, and utilities	614	94 710	36	D	e	D	17	6	58	D	D	D
Wholesale trade	9	D	–	–	–	–	79	D	–	–	–	–
Retail trade	510	55 859	40	22 974	163	1 697	29	50	47	55	43	42
Finance, insurance, and real estate	88	D	2	D	a	D	34	D	–	D	D	D
Services	2 527	139 352	286	107 530	1 503	41 661	10	28	39	38	22	38
Industries not classified	432	D	50	D	c	D	11	D	98	D	D	D
Owensboro, KY MSA	**214**	**22 339**	**13**	**D**	**c**	**D**	**35**	**77**	**64**	**D**	**D**	**D**
Construction	3	D	–	–	–	–	80	D	–	–	–	–
Manufacturing	3	D	3	D	b	D	80	D	80	D	D	D

See footnotes at end of table.

Table 4. Statistics by Industry Division for Selected Metropolitan Areas With 100 or More Black-Owned Firms: 1997—Con.

[Detail may not add to total because of rounding. This table is based on the 1987 SIC system. For meaning of abbreviations and symbols, see introductory text. For explanation of terms, see Appendix A. For definition of MAs, see Appendix B]

Geographic area and industry division	All firms[1]		Firms with paid employees				Relative standard error of estimate (percent)[2] for column—					
	Firms (number)	Sales and receipts ($1,000)	Firms (number)	Sales and receipts ($1,000)	Employees (number)	Annual payroll ($1,000)						
	A	B	C	D	E	F	A	B	C	D	E	F
Owensboro, KY MSA—Con.												
Transportation, communications, and utilities	9	D	9	D	b	D	89	D	89	D	D	D
Wholesale trade	S	S	S	S	S	S	S	S	S	S	S	S
Retail trade	12	D	–	–	–	–	48	D	–	–	–	–
Services	185	D	1	D	a	D	41	D	–	D	D	D
Panama City, FL MSA	**172**	**15 669**	**28**	**13 999**	**187**	**5 195**	**29**	**17**	**70**	**20**	**18**	**5**
Construction	39	3 432	15	D	b	D	47	73	87	D	D	D
Manufacturing	3	D	1	D	a	D	38	D	–	D	D	D
Transportation, communications, and utilities	13	D	6	D	a	D	44	D	88	D	D	D
Wholesale trade	1	D	–	–	–	–	–	D	–	–	–	–
Retail trade	1	D	1	D	a	D	–	D	–	D	D	D
Finance, insurance, and real estate	22	D	–	–	–	–	93	D	–	–	–	–
Services	87	10 536	5	9 912	134	4 590	37	2	–	–	–	–
Industries not classified	8	D	–	–	–	–	88	D	–	–	–	–
Pensacola, FL MSA	**801**	**35 415**	**105**	**19 838**	**855**	**7 379**	**16**	**10**	**56**	**12**	**28**	**11**
Agricultural services, forestry, fishing, and mining	12	D	–	–	–	–	62	D	–	–	–	–
Construction	103	7 995	29	D	c	D	29	24	49	D	D	D
Manufacturing	25	881	5	D	a	D	28	58	74	D	D	D
Transportation, communications, and utilities	17	D	5	D	b	D	28	D	86	D	D	D
Wholesale trade	4	D	1	D	a	D	56	D	–	D	D	D
Retail trade	29	D	1	D	e	D	43	D	–	D	D	D
Finance, insurance, and real estate	S	S	S	S	S	S	S	S	S	S	S	S
Services	536	13 278	65	6 421	349	3 637	20	18	87	24	65	17
Industries not classified	41	D	–	–	–	–	84	D	–	–	–	–
Peoria–Pekin, IL MSA	**625**	**16 724**	**81**	**11 525**	**232**	**1 918**	**17**	**26**	**55**	**36**	**58**	**18**
Agricultural services, forestry, fishing, and mining	10	D	10	D	a	D	90	D	90	D	D	D
Construction	22	D	4	D	a	D	40	D	84	D	D	D
Manufacturing	8	D	–	–	–	–	52	D	–	–	–	–
Transportation, communications, and utilities	30	1 595	4	D	a	D	47	28	60	D	D	D
Retail trade	117	D	58	D	c	D	38	D	75	D	D	D
Finance, insurance, and real estate	8	D	1	D	a	D	77	D	–	D	D	D
Services	429	7 858	4	4 278	41	1 065	23	25	–	–	–	–
Industries not classified	1	D	–	–	–	–	–	D	–	–	–	–
Philadelphia, PA–NJ PMSA	**17 863**	**1 659 837**	**2 486**	**1 348 946**	**15 496**	**371 639**	**5**	**7**	**10**	**8**	**9**	**11**
Agricultural services, forestry, fishing, and mining	133	7 257	30	5 946	40	940	19	42	46	45	48	45
Construction	1 020	120 909	233	100 859	1 021	27 923	6	10	12	12	15	14
Manufacturing	161	39 226	32	36 551	343	8 328	12	32	18	34	30	35
Transportation, communications, and utilities	1 234	110 148	109	78 881	1 860	33 131	12	18	28	26	40	35
Wholesale trade	262	190 486	82	181 538	513	13 118	12	48	40	51	44	33
Retail trade	2 550	240 162	565	185 159	2 260	24 723	6	9	16	11	10	8
Finance, insurance, and real estate	1 031	109 721	176	96 314	689	23 098	11	16	23	17	20	17
Services	9 237	690 992	1 173	537 433	7 735	192 812	6	10	17	12	12	14
Industries not classified	2 236	150 935	86	126 266	1 035	47 566	10	75	50	88	83	94
Phoenix–Mesa, AZ MSA	**2 507**	**253 695**	**383**	**205 812**	**4 593**	**75 225**	**5**	**14**	**22**	**17**	**33**	**16**
Agricultural services, forestry, fishing, and mining	11	D	–	–	–	–	74	D	–	–	–	–
Construction	125	15 558	37	D	e	D	14	19	28	D	D	D
Manufacturing	25	D	6	D	a	D	31	D	89	D	D	D
Transportation, communications, and utilities	186	D	26	D	b	D	19	D	39	D	D	D
Wholesale trade	47	D	20	D	c	D	22	D	44	D	D	D
Retail trade	233	47 782	45	D	g	D	18	62	45	D	D	D
Finance, insurance, and real estate	210	15 075	11	D	b	D	19	57	35	D	D	D
Services	1 460	128 204	210	104 778	1 829	48 073	7	11	26	14	9	18
Industries not classified	209	D	28	D	e	D	19	D	97	D	D	D
Pine Bluff, AR MSA	**580**	**37 442**	**80**	**28 226**	**283**	**3 598**	**10**	**4**	**15**	**6**	**9**	**6**
Agricultural services, forestry, fishing, and mining	26	D	9	D	a	D	40	D	90	D	D	D
Construction	54	2 544	15	D	b	D	12	31	45	D	D	D
Manufacturing	5	D	3	D	a	D	46	D	77	D	D	D
Transportation, communications, and utilities	75	D	–	–	–	–	24	D	–	–	–	–
Retail trade	110	23 746	23	D	c	D	16	3	17	D	D	D
Finance, insurance, and real estate	14	D	4	D	a	D	26	D	61	D	D	D
Services	217	6 723	26	3 751	80	1 336	17	13	17	16	24	11
Industries not classified	79	D	–	–	–	–	70	D	–	–	–	–
Pittsburgh, PA MSA	**3 142**	**319 180**	**557**	**269 317**	**4 033**	**70 937**	**9**	**15**	**19**	**19**	**22**	**19**
Agricultural services, forestry, fishing, and mining	35	D	1	D	b	D	29	D	–	D	D	D
Construction	278	61 179	78	58 481	501	13 977	15	10	32	10	24	19
Manufacturing	29	D	7	D	b	D	23	D	34	D	D	D
Transportation, communications, and utilities	162	22 824	9	D	c	D	33	41	40	D	D	D
Wholesale trade	27	21 359	5	D	b	D	48	40	32	D	D	D
Retail trade	613	116 962	163	110 906	983	17 203	14	38	31	40	19	28
Finance, insurance, and real estate	170	14 264	29	6 637	144	2 172	31	33	33	27	20	13
Services	1 567	75 680	266	55 220	2 093	30 432	9	19	28	28	42	39
Industries not classified	262	D	–	–	–	–	48	D	–	–	–	–
Portland–Vancouver, OR–WA PMSA	**1 919**	**365 944**	**319**	**336 749**	**2 838**	**61 799**	**8**	**27**	**18**	**29**	**33**	**23**
Agricultural services, forestry, fishing, and mining	13	D	–	–	–	–	51	D	–	–	–	–
Construction	109	20 678	43	D	c	D	11	19	26	D	D	D
Manufacturing	13	204	–	–	–	–	29	67	–	–	–	–
Transportation, communications, and utilities	105	18 804	32	D	c	D	15	24	41	D	D	D
Wholesale trade	44	53 306	8	52 863	46	1 039	37	62	40	63	36	33
Retail trade	199	188 940	48	184 729	397	15 317	15	51	29	52	34	49
Finance, insurance, and real estate	78	D	7	D	a	D	20	D	78	D	D	D
Services	946	65 805	105	52 681	1 854	31 255	10	27	25	34	52	45

See footnotes at end of table.

Table 4. Statistics by Industry Division for Selected Metropolitan Areas With 100 or More Black-Owned Firms: 1997—Con.

[Detail may not add to total because of rounding. This table is based on the 1987 SIC system. For meaning of abbreviations and symbols, see introductory text. For explanation of terms, see Appendix A. For definition of MAs, see Appendix B]

Geographic area and industry division	All firms[1]		Firms with paid employees				Relative standard error of estimate (percent)[2] for column—					
	Firms (number)	Sales and receipts ($1,000)	Firms (number)	Sales and receipts ($1,000)	Employees (number)	Annual payroll ($1,000)						
	A	B	C	D	E	F	A	B	C	D	E	F
Portland–Vancouver, OR–WA PMSA—Con.												
Industries not classified	415	D	79	D	e	D	24	D	51	D	D	D
Providence–Fall River–Warwick, RI–MA MSA	**1 311**	**129 715**	**210**	**109 739**	**2 744**	**30 865**	**6**	**12**	**18**	**15**	**8**	**15**
Agricultural services, forestry, fishing, and mining	10	287	–	–	–	–	44	50	–	–	–	–
Construction	101	41 793	34	40 631	193	8 255	17	38	43	40	22	25
Manufacturing	21	D	14	D	b	D	47	D	73	D	D	D
Transportation, communications, and utilities	51	3 071	6	D	a	D	19	33	72	D	D	D
Wholesale trade	8	D	–	–	–	–	30	D	–	–	–	–
Retail trade	206	32 714	64	28 567	526	4 655	14	17	27	20	36	30
Finance, insurance, and real estate	36	D	1	D	a	D	20	D	–	D	D	D
Services	681	38 680	92	29 385	1 942	15 897	7	20	23	27	6	31
Industries not classified	197	2 716	–	–	–	–	36	34	–	–	–	–
Punta Gorda, FL MSA	**109**	**3 556**	**1**	**D**	**a**	**D**	**47**	**28**	**–**	**D**	**D**	**D**
Construction	6	D	–	–	–	–	49	D	–	–	–	–
Transportation, communications, and utilities	8	D	–	–	–	–	89	D	–	–	–	–
Retail trade	S	S	S	S	S	S	S	S	S	S	S	S
Finance, insurance, and real estate	1	D	–	–	–	–	–	D	–	–	–	–
Services	68	D	1	D	a	D	78	D	–	D	D	D
Industries not classified	8	D	–	–	–	–	76	D	–	–	–	–
Racine, WI PMSA	**271**	**79 531**	**90**	**78 076**	**460**	**5 504**	**17**	**6**	**58**	**6**	**33**	**18**
Agricultural services, forestry, fishing, and mining	9	D	–	–	–	–	70	D	–	–	–	–
Construction	7	D	–	–	–	–	33	D	–	–	–	–
Manufacturing	4	D	–	–	–	–	82	D	–	–	–	–
Transportation, communications, and utilities	14	D	–	–	–	–	55	D	–	–	–	–
Wholesale trade	S	S	S	S	S	S	S	S	S	S	S	S
Retail trade	47	41 973	23	41 718	112	1 865	31	2	53	2	11	9
Services	121	D	19	D	c	D	17	D	44	D	D	D
Industries not classified	66	D	48	D	c	D	66	D	95	D	D	D
Raleigh–Durham–Chapel Hill, NC MSA	**8 455**	**529 145**	**951**	**397 507**	**11 659**	**127 045**	**5**	**13**	**8**	**17**	**33**	**17**
Agricultural services, forestry, fishing, and mining	242	D	41	5 451	129	1 655	15	D	52	59	66	61
Construction	733	89 837	208	78 567	1 325	25 583	11	23	19	26	29	33
Manufacturing	75	D	10	D	e	D	23	D	64	D	D	D
Transportation, communications, and utilities	611	39 550	75	22 944	629	6 326	19	30	35	45	61	47
Wholesale trade	82	8 743	7	D	b	D	29	35	47	D	D	D
Retail trade	1 044	81 771	122	62 191	1 345	13 517	17	23	23	27	28	26
Finance, insurance, and real estate	532	34 606	55	24 798	333	11 640	24	24	32	35	52	37
Services	4 436	231 102	432	174 641	7 541	61 257	8	17	20	24	51	20
Industries not classified	700	11 775	–	–	–	–	15	25	–	–	–	–
Reading, PA MSA	**249**	**26 789**	**66**	**22 950**	**834**	**9 564**	**36**	**64**	**80**	**76**	**83**	**81**
Agricultural services, forestry, fishing, and mining	8	D	–	–	–	–	89	D	–	–	–	–
Construction	1	D	1	D	a	D	–	D	–	D	D	D
Transportation, communications, and utilities	9	D	1	D	a	D	33	D	–	D	D	D
Wholesale trade	1	D	1	D	a	D	–	D	–	D	D	D
Retail trade	32	D	–	–	–	–	62	D	–	–	–	–
Finance, insurance, and real estate	6	D	4	D	a	D	50	D	81	D	D	D
Services	190	22 566	60	D	f	D	38	76	89	D	D	D
Reno, NV MSA	**175**	**22 092**	**60**	**20 593**	**312**	**6 273**	**26**	**12**	**74**	**13**	**1**	**34**
Construction	6	D	3	D	a	D	50	D	79	D	D	D
Manufacturing	7	D	–	–	–	–	88	D	–	–	–	–
Transportation, communications, and utilities	7	D	1	D	b	D	62	D	–	D	D	D
Retail trade	7	D	2	D	e	D	62	D	–	D	D	D
Services	104	D	12	D	b	D	20	D	35	D	D	D
Industries not classified	44	D	43	D	a	D	92	D	94	D	D	D
Richmond–Petersburg, VA MSA	**6 468**	**541 138**	**1 139**	**447 290**	**6 826**	**105 380**	**3**	**4**	**12**	**6**	**13**	**10**
Agricultural services, forestry, fishing, and mining	136	2 737	15	1 667	18	333	18	27	57	48	57	46
Construction	510	51 163	196	47 020	761	13 273	18	12	34	14	18	16
Manufacturing	84	89 115	20	88 497	432	10 395	24	17	33	18	39	39
Transportation, communications, and utilities	489	47 004	142	34 518	501	9 093	16	15	38	16	18	17
Wholesale trade	54	4 182	19	3 773	21	340	23	37	39	42	40	42
Retail trade	850	109 922	111	104 294	986	11 220	14	6	21	6	10	10
Finance, insurance, and real estate	377	29 756	42	18 807	222	3 574	17	23	40	27	32	25
Services	3 218	198 192	595	148 713	3 885	57 150	8	18	22	23	25	21
Industries not classified	749	9 067	–	–	–	–	24	17	–	–	–	–
Riverside–San Bernardino, CA PMSA	**9 009**	**459 971**	**974**	**241 228**	**2 779**	**73 014**	**17**	**33**	**58**	**51**	**41**	**51**
Agricultural services, forestry, fishing, and mining	156	1 374	–	–	–	–	17	23	–	–	–	–
Construction	287	18 630	75	16 043	155	3 670	14	36	52	44	51	44
Manufacturing	73	28 243	12	25 614	179	4 863	33	45	33	48	56	55
Transportation, communications, and utilities	104	5 438	14	D	b	D	31	27	52	D	D	D
Wholesale trade	1	D	1	D	a	D	–	D	–	D	D	D
Retail trade	1 014	42 262	59	10 611	102	1 372	44	45	64	71	46	44
Finance, insurance, and real estate	158	863	–	–	–	–	36	24	–	–	–	–
Services	6 159	258 619	813	185 515	2 297	62 292	23	48	71	66	49	59
Industries not classified	1 057	D	–	–	–	–	27	D	–	–	–	–
Roanoke, VA MSA	**701**	**55 809**	**87**	**45 713**	**4 105**	**29 348**	**18**	**71**	**38**	**88**	**95**	**92**
Agricultural services, forestry, fishing, and mining	12	D	3	D	a	D	66	D	78	D	D	D
Construction	39	2 691	8	D	a	D	15	29	48	D	D	D
Manufacturing	5	D	–	–	–	–	84	D	–	–	–	–
Transportation, communications, and utilities	16	D	–	–	–	–	37	D	–	–	–	–
Retail trade	25	D	2	D	a	D	28	D	–	D	D	D
Finance, insurance, and real estate	26	964	4	D	a	D	16	41	86	D	D	D
Services	540	49 242	69	D	h	D	23	81	49	D	D	D

See footnotes at end of table.

Table 4. Statistics by Industry Division for Selected Metropolitan Areas With 100 or More Black-Owned Firms: 1997—Con.

[Detail may not add to total because of rounding. This table is based on the 1987 SIC system. For meaning of abbreviations and symbols, see introductory text. For explanation of terms, see Appendix A. For definition of MAs, see Appendix B]

Geographic area and industry division	All firms[1]		Firms with paid employees				Relative standard error of estimate (percent)[2] for column—					
	Firms (number)	Sales and receipts ($1,000)	Firms (number)	Sales and receipts ($1,000)	Employees (number)	Annual payroll ($1,000)						
	A	B	C	D	E	F	A	B	C	D	E	F
Roanoke, VA MSA—Con.												
Industries not classified	38	D	–	–	–	–	75	D	–	–	–	–
Rochester, NY MSA	**1 969**	**201 329**	**200**	**183 442**	**1 775**	**39 290**	**12**	**23**	**22**	**25**	**21**	**30**
Agricultural services, forestry, fishing, and mining	20	D	–	–	–	–	57	D	–	–	–	–
Construction	113	54 235	57	52 800	449	14 097	30	78	37	81	76	78
Manufacturing	37	46 648	18	46 166	419	11 468	19	40	34	41	46	49
Transportation, communications, and utilities	165	D	14	D	b	D	34	D	95	D	D	D
Retail trade	209	73 658	35	72 196	528	8 133	29	9	54	9	10	8
Finance, insurance, and real estate	106	D	34	D	a	D	64	D	88	D	D	D
Services	1 319	20 429	43	8 716	345	4 817	16	15	65	22	16	31
Rockford, IL MSA	**594**	**32 053**	**37**	**17 470**	**132**	**2 920**	**23**	**31**	**44**	**31**	**26**	**13**
Agricultural services, forestry, fishing, and mining	9	D	–	–	–	–	90	D	–	–	–	–
Construction	22	D	1	D	a	D	42	D	–	D	D	D
Manufacturing	15	D	1	D	a	D	18	D	40	D	D	D
Transportation, communications, and utilities	S	S	S	S	S	S	S	S	S	S	S	S
Retail trade	88	6 872	17	D	b	D	43	76	86	D	D	D
Finance, insurance, and real estate	11	D	1	D	a	D	53	D	–	D	D	D
Services	293	11 643	16	8 566	73	1 868	19	12	49	5	11	6
Industries not classified	63	D	–	–	–	–	68	D	–	–	–	–
Rocky Mount, NC MSA	**990**	**49 796**	**134**	**37 933**	**563**	**9 020**	**8**	**10**	**27**	**13**	**21**	**14**
Agricultural services, forestry, fishing, and mining	23	D	–	–	–	–	44	D	–	–	–	–
Construction	109	7 262	41	6 206	86	1 916	19	39	41	47	25	36
Manufacturing	27	D	1	D	c	D	33	D	–	D	D	D
Transportation, communications, and utilities	84	1 385	1	D	b	D	35	27	–	D	D	D
Wholesale trade	8	D	–	–	–	–	35	D	–	–	–	–
Retail trade	144	8 126	19	D	b	D	29	20	50	D	D	D
Finance, insurance, and real estate	58	D	21	D	a	D	21	D	63	D	D	D
Services	468	10 830	50	6 310	226	2 172	12	16	33	25	42	32
Industries not classified	69	D	–	–	–	–	19	D	–	–	–	–
Sacramento, CA PMSA	**2 028**	**168 760**	**184**	**84 306**	**2 514**	**27 956**	**22**	**31**	**45**	**40**	**75**	**57**
Agricultural services, forestry, fishing, and mining	33	D	9	D	a	D	42	D	90	D	D	D
Construction	113	10 533	28	9 795	189	2 606	32	47	83	51	73	67
Manufacturing	12	D	–	–	–	–	91	D	–	–	–	–
Transportation, communications, and utilities	7	D	6	D	a	D	74	D	87	D	D	D
Wholesale trade	16	D	16	D	b	D	92	D	92	D	D	D
Retail trade	S	S	S	S	S	S	S	S	S	S	S	S
Finance, insurance, and real estate	87	14 902	19	D	c	D	40	57	74	D	D	D
Services	1 161	56 532	102	44 058	1 944	17 902	39	52	59	66	90	78
Industries not classified	394	D	–	–	–	–	41	D	–	–	–	–
Saginaw–Bay City–Midland, MI MSA	**617**	**108 211**	**79**	**103 345**	**471**	**9 799**	**18**	**70**	**50**	**73**	**49**	**63**
Construction	17	2 213	4	D	a	D	32	48	54	D	D	D
Manufacturing	S	S	S	S	S	S	S	S	S	S	S	S
Transportation, communications, and utilities	21	D	4	D	b	D	46	D	84	D	D	D
Wholesale trade	18	D	18	D	b	D	69	D	69	D	D	D
Retail trade	89	D	42	D	e	D	27	D	65	D	D	D
Finance, insurance, and real estate	S	S	S	S	S	S	S	S	S	S	S	S
Services	374	3 866	10	D	b	D	21	12	44	D	D	D
Industries not classified	S	S	S	S	S	S	S	S	S	S	S	S
St. Louis, MO–IL MSA	**9 675**	**797 421**	**1 244**	**658 776**	**9 048**	**153 380**	**3**	**6**	**11**	**7**	**9**	**8**
Agricultural services, forestry, fishing, and mining	71	D	18	D	a	D	20	D	54	D	D	D
Construction	507	90 394	136	D	f	D	5	19	16	D	D	D
Manufacturing	67	D	18	D	c	D	25	D	29	D	D	D
Transportation, communications, and utilities	559	49 523	43	30 597	482	8 731	14	14	17	19	15	21
Wholesale trade	112	151 926	22	149 766	239	9 235	16	3	57	3	32	11
Retail trade	1 007	135 648	237	121 518	2 345	21 657	5	13	19	15	21	20
Finance, insurance, and real estate	536	33 162	85	D	e	D	15	13	24	D	D	D
Services	5 601	296 222	630	229 905	4 677	85 535	5	12	15	16	14	14
Industries not classified	1 215	27 351	56	D	b	D	12	41	99	D	D	D
Salem, OR PMSA	**123**	**3 790**	**4**	**D**	**b**	**D**	**25**	**35**	**38**	**D**	**D**	**D**
Construction	5	D	–	–	–	–	74	D	–	–	–	–
Transportation, communications, and utilities	S	S	S	S	S	S	S	S	S	S	S	S
Wholesale trade	1	D	–	–	–	–	–	D	–	–	–	–
Retail trade	5	D	–	–	–	–	85	D	–	–	–	–
Finance, insurance, and real estate	1	D	–	–	–	–	–	D	–	–	–	–
Services	91	3 305	2	D	b	D	30	40	–	D	D	D
Industries not classified	18	D	–	–	–	–	87	D	–	–	–	–
Salinas, CA MSA	**362**	**52 159**	**31**	**D**	**f**	**D**	**41**	**35**	**60**	**D**	**D**	**D**
Agricultural services, forestry, fishing, and mining	4	D	–	–	–	–	82	D	–	–	–	–
Construction	31	D	30	D	b	D	56	D	58	D	D	D
Manufacturing	13	D	–	–	–	–	91	D	–	–	–	–
Transportation, communications, and utilities	40	D	–	–	–	–	91	D	–	–	–	–
Retail trade	3	D	–	–	–	–	–	D	–	–	–	–
Services	272	D	1	D	f	D	38	D	–	D	D	D
Salt Lake City–Ogden, UT MSA	**378**	**15 734**	**21**	**D**	**e**	**D**	**16**	**10**	**26**	**D**	**D**	**D**
Construction	12	D	1	D	a	D	28	D	–	D	D	D
Transportation, communications, and utilities	19	D	–	–	–	–	62	D	–	–	–	–
Retail trade	41	D	1	D	a	D	37	D	–	D	D	D
Finance, insurance, and real estate	11	D	–	–	–	–	50	D	–	–	–	–
Services	222	10 754	19	D	c	D	8	7	29	D	D	D

See footnotes at end of table.

Table 4. Statistics by Industry Division for Selected Metropolitan Areas With 100 or More Black-Owned Firms: 1997—Con.

[Detail may not add to total because of rounding. This table is based on the 1987 SIC system. For meaning of abbreviations and symbols, see introductory text. For explanation of terms, see Appendix A. For definition of MAs, see Appendix B]

Geographic area and industry division	All firms[1]		Firms with paid employees				Relative standard error of estimate (percent)[2] for column—					
	Firms (number)	Sales and receipts ($1,000)	Firms (number)	Sales and receipts ($1,000)	Employees (number)	Annual payroll ($1,000)						
	A	B	C	D	E	F	A	B	C	D	E	F
Salt Lake City–Ogden, UT MSA—Con.												
Industries not classified	73	D	–	–	–	–	68	D	–	–	–	–
San Antonio, TX MSA	**2 100**	**146 689**	**244**	**D**	**g**	**D**	**16**	**23**	**23**	**D**	**D**	**D**
Agricultural services, forestry, fishing, and mining	75	D	–	–	–	–	33	D	–	–	–	–
Construction	132	44 201	75	42 712	512	8 298	35	58	43	60	45	42
Manufacturing	33	5 247	22	5 168	28	862	25	67	44	68	45	60
Transportation, communications, and utilities	S	S	S	S	S	S	S	S	S	S	S	S
Wholesale trade	S	S	S	S	S	S	S	S	S	S	S	S
Retail trade	334	12 497	19	10 809	473	4 212	26	6	61	5	10	3
Finance, insurance, and real estate	100	D	7	D	a	D	46	D	61	D	D	D
Services	1 237	62 964	98	35 599	705	12 945	20	22	34	24	27	27
Industries not classified	8	D	–	–	–	–	76	D	–	–	–	–
San Diego, CA MSA	**3 978**	**121 417**	**99**	**67 344**	**1 509**	**27 561**	**17**	**13**	**37**	**20**	**14**	**19**
Agricultural services, forestry, fishing, and mining	78	2 593	–	–	–	–	22	45	–	–	–	–
Construction	88	23 739	36	21 431	356	8 585	31	54	44	59	58	59
Manufacturing	33	D	–	–	–	–	39	D	–	–	–	–
Transportation, communications, and utilities	297	D	1	D	a	D	27	D	–	D	D	D
Wholesale trade	34	D	–	–	–	–	58	D	–	–	–	–
Retail trade	179	26 661	4	18 238	784	7 509	45	23	–	–	–	–
Finance, insurance, and real estate	111	4 943	2	D	a	D	45	46	–	D	D	D
Services	2 936	50 492	18	24 894	313	10 990	22	12	15	–	2	–
Industries not classified	223	5 625	38	D	b	D	33	42	96	D	D	D
San Francisco, CA PMSA	**4 423**	**760 358**	**600**	**685 683**	**3 902**	**115 668**	**25**	**42**	**30**	**46**	**51**	**37**
Construction	114	36 841	19	31 790	127	4 438	25	8	75	6	11	6
Manufacturing	39	D	9	D	b	D	33	D	91	D	D	D
Transportation, communications, and utilities	91	8 200	14	D	a	D	18	64	80	D	D	D
Wholesale trade	34	D	18	D	c	D	58	D	93	D	D	D
Retail trade	100	2 580	2	D	a	D	41	12	–	D	D	D
Finance, insurance, and real estate	118	44 769	25	42 810	118	11 738	24	23	29	25	37	47
Services	3 066	145 171	290	92 345	1 596	26 909	30	30	42	33	73	34
Industries not classified	860	489 945	223	482 357	1 819	63 895	38	58	39	59	60	56
San Jose, CA PMSA	**1 665**	**151 107**	**78**	**95 551**	**907**	**40 412**	**32**	**15**	**32**	**12**	**11**	**5**
Agricultural services, forestry, fishing, and mining	4	D	–	–	–	–	82	D	–	–	–	–
Construction	64	14 773	20	13 519	141	2 800	30	59	87	67	70	58
Manufacturing	81	16 179	7	D	b	D	36	38	55	D	D	D
Transportation, communications, and utilities	S	S	S	S	S	S	S	S	S	S	S	S
Wholesale trade	19	D	19	D	a	D	88	D	88	D	D	D
Retail trade	25	D	1	D	a	D	29	D	–	D	D	D
Finance, insurance, and real estate	82	3 961	14	D	a	D	47	55	89	D	D	D
Services	1 227	103 167	18	66 510	697	35 673	40	20	40	4	2	3
Industries not classified	S	S	S	S	S	S	S	S	S	S	S	S
Santa Cruz–Watsonville, CA PMSA	**140**	**1 986**	**–**	**–**	**–**	**–**	**37**	**46**	**–**	**–**	**–**	**–**
Agricultural services, forestry, fishing, and mining	12	D	–	–	–	–	91	D	–	–	–	–
Services	127	D	–	–	–	–	43	D	–	–	–	–
Sarasota–Bradenton, FL MSA	**694**	**20 562**	**31**	**4 625**	**205**	**1 745**	**26**	**32**	**44**	**22**	**57**	**17**
Agricultural services, forestry, fishing, and mining	49	559	–	–	–	–	35	46	–	–	–	–
Construction	47	D	14	D	c	D	54	D	92	D	D	D
Manufacturing	4	D	–	–	–	–	28	D	–	–	–	–
Transportation, communications, and utilities	7	D	–	–	–	–	55	D	–	–	–	–
Wholesale trade	8	D	–	–	–	–	76	D	–	–	–	–
Retail trade	102	4 891	6	D	a	D	23	55	90	D	D	D
Finance, insurance, and real estate	70	D	8	D	a	D	52	D	68	D	D	D
Services	407	10 908	3	D	b	D	37	55	–	D	D	D
Savannah, GA MSA	**2 172**	**96 576**	**314**	**67 527**	**850**	**17 004**	**10**	**12**	**14**	**16**	**20**	**17**
Agricultural services, forestry, fishing, and mining	36	D	9	D	b	D	30	D	91	D	D	D
Construction	250	17 605	44	13 757	155	2 845	33	11	50	15	30	34
Manufacturing	7	D	–	–	–	–	88	D	–	–	–	–
Transportation, communications, and utilities	217	12 497	4	D	b	D	37	17	62	D	D	D
Wholesale trade	25	D	22	D	b	D	72	D	84	D	D	D
Retail trade	162	11 386	63	10 190	30	1 422	29	65	42	74	69	53
Finance, insurance, and real estate	S	S	S	S	S	S	S	S	S	S	S	S
Services	1 192	41 506	169	29 916	517	9 942	12	25	27	37	31	34
Industries not classified	173	D	–	–	–	–	35	D	–	–	–	–
Seattle–Bellevue–Everett, WA PMSA	**3 428**	**329 869**	**559**	**266 544**	**5 947**	**87 454**	**6**	**13**	**8**	**15**	**37**	**27**
Agricultural services, forestry, fishing, and mining	45	D	3	D	a	D	25	D	78	D	D	D
Construction	152	27 264	63	24 407	341	6 631	10	20	23	21	30	28
Manufacturing	26	D	7	D	b	D	13	D	34	D	D	D
Transportation, communications, and utilities	333	25 521	38	D	f	D	14	24	36	D	D	D
Wholesale trade	55	D	13	D	b	D	18	D	45	D	D	D
Retail trade	259	67 818	62	63 697	1 160	10 875	14	18	44	18	66	58
Finance, insurance, and real estate	214	9 708	44	D	b	D	16	19	12	D	D	D
Services	1 917	131 797	273	96 679	1 623	35 307	6	9	17	12	8	10
Industries not classified	426	41 211	56	D	g	D	18	78	66	D	D	D
Sharon, PA MSA	**144**	**7 843**	**67**	**5 218**	**58**	**623**	**27**	**46**	**66**	**70**	**96**	**65**
Construction	4	D	–	–	–	–	82	D	–	–	–	–
Manufacturing	1	D	–	–	–	–	–	D	–	–	–	–
Transportation, communications, and utilities	3	D	–	–	–	–	74	D	–	–	–	–
Services	94	D	67	5 218	58	623	42	D	63	67	94	62
Industries not classified	42	D	–	–	–	–	58	D	–	–	–	–

See footnotes at end of table.

Table 4. Statistics by Industry Division for Selected Metropolitan Areas With 100 or More Black-Owned Firms: 1997—Con.

[Detail may not add to total because of rounding. This table is based on the 1987 SIC system. For meaning of abbreviations and symbols, see introductory text. For explanation of terms, see Appendix A. For definition of MAs, see Appendix B]

Geographic area and industry division	All firms[1]		Firms with paid employees				Relative standard error of estimate (percent)[2] for column—					
	Firms (number)	Sales and receipts ($1,000)	Firms (number)	Sales and receipts ($1,000)	Employees (number)	Annual payroll ($1,000)						
	A	B	C	D	E	F	A	B	C	D	E	F
Shreveport–Bossier City, LA MSA	**2 784**	**129 306**	**245**	**85 415**	**1 251**	**16 387**	**11**	**19**	**33**	**28**	**39**	**37**
Agricultural services, forestry, fishing, and mining	121	D	9	D	b	D	16	D	94	D	D	D
Construction	226	50 601	85	47 721	533	8 381	23	35	51	37	55	43
Manufacturing	46	D	–	–	–	–	43	D	–	–	–	–
Transportation, communications, and utilities	267	22 277	20	5 915	182	2 617	33	32	53	66	55	70
Wholesale trade	8	D	3	D	a	D	51	D	77	D	D	D
Retail trade	265	8 674	34	4 743	64	520	22	18	27	37	36	37
Finance, insurance, and real estate	190	4 663	8	D	b	D	36	31	29	D	D	D
Services	1 443	26 306	86	12 705	391	3 656	20	17	43	26	31	26
Industries not classified	218	D	–	–	–	–	20	D	–	–	–	–
South Bend, IN MSA	**832**	**76 597**	**53**	**62 951**	**322**	**8 897**	**23**	**8**	**27**	**4**	**11**	**7**
Construction	37	8 121	13	8 015	49	1 145	23	8	49	8	53	18
Manufacturing	5	D	–	–	–	–	65	D	–	–	–	–
Transportation, communications, and utilities	67	D	1	D	c	D	76	D	–	D	D	D
Retail trade	119	34 166	22	D	b	D	43	5	60	D	D	D
Finance, insurance, and real estate	39	D	1	D	a	D	85	D	–	D	D	D
Services	377	6 144	17	3 186	60	1 235	27	33	34	58	40	50
Industries not classified	188	D	–	–	–	–	38	D	–	–	–	–
Spokane, WA MSA	**175**	**48 113**	**47**	**45 671**	**456**	**10 952**	**31**	**8**	**55**	**7**	**55**	**8**
Construction	8	D	–	–	–	–	78	D	–	–	–	–
Manufacturing	3	D	2	D	b	D	–	D	–	D	D	D
Transportation, communications, and utilities	1	D	–	–	–	–	–	D	–	–	–	–
Retail trade	30	D	2	D	b	D	46	D	–	D	D	D
Finance, insurance, and real estate	12	D	4	D	a	D	55	D	82	D	D	D
Services	43	12 635	13	12 508	94	7 222	32	12	51	12	37	7
Industries not classified	79	D	26	D	e	D	39	D	95	D	D	D
Springfield, IL MSA	**271**	**19 185**	**28**	**11 308**	**130**	**2 582**	**37**	**22**	**32**	**5**	**11**	**5**
Construction	7	D	–	–	–	–	51	D	–	–	–	–
Manufacturing	4	D	–	–	–	–	81	D	–	–	–	–
Transportation, communications, and utilities	8	D	1	D	b	D	63	D	–	D	D	D
Wholesale trade	6	D	–	–	–	–	86	D	–	–	–	–
Retail trade	S	S	S	S	S	S	S	S	S	S	S	S
Finance, insurance, and real estate	S	S	S	S	S	S	S	S	S	S	S	S
Services	141	7 027	24	D	b	D	28	19	37	D	D	D
Springfield, MA MSA	**1 269**	**92 579**	**72**	**76 447**	**710**	**17 858**	**16**	**45**	**25**	**54**	**42**	**61**
Agricultural services, forestry, fishing, and mining	18	D	9	D	a	D	56	D	90	D	D	D
Construction	71	D	5	D	b	D	22	D	67	D	D	D
Manufacturing	8	D	1	D	a	D	31	D	–	D	D	D
Transportation, communications, and utilities	31	D	–	–	–	–	23	D	–	–	–	–
Wholesale trade	16	D	5	D	e	D	39	D	69	D	D	D
Retail trade	102	12 158	21	10 054	283	2 303	25	30	44	33	36	29
Finance, insurance, and real estate	45	D	8	D	b	D	36	D	46	D	D	D
Services	824	12 851	24	2 267	36	489	20	27	40	31	40	32
Industries not classified	153	D	–	–	–	–	30	D	–	–	–	–
Stamford–Norwalk, CT PMSA	**1 271**	**101 445**	**195**	**68 676**	**691**	**11 642**	**16**	**11**	**22**	**12**	**19**	**11**
Agricultural services, forestry, fishing, and mining	5	D	–	–	–	–	84	D	–	–	–	–
Construction	99	D	5	D	a	D	23	D	71	D	D	D
Manufacturing	12	D	1	D	a	D	53	D	–	D	D	D
Transportation, communications, and utilities	196	17 133	15	D	c	D	32	40	49	D	D	D
Wholesale trade	12	D	3	D	a	D	26	D	75	D	D	D
Retail trade	134	40 058	79	38 259	167	3 503	46	11	52	11	51	19
Finance, insurance, and real estate	47	D	1	D	a	D	39	D	–	D	D	D
Services	650	22 769	91	13 980	381	4 421	27	15	19	20	37	20
Industries not classified	116	3 499	–	–	–	–	46	41	–	–	–	–
Stockton–Lodi, CA MSA	**759**	**52 611**	**30**	**D**	**c**	**D**	**33**	**53**	**49**	**D**	**D**	**D**
Agricultural services, forestry, fishing, and mining	9	D	–	–	–	–	89	D	–	–	–	–
Construction	55	D	18	D	b	D	42	D	76	D	D	D
Manufacturing	6	D	–	–	–	–	86	D	–	–	–	–
Transportation, communications, and utilities	15	D	–	–	–	–	74	D	–	–	–	–
Retail trade	198	D	–	–	–	–	95	D	–	–	–	–
Finance, insurance, and real estate	8	D	–	–	–	–	89	D	–	–	–	–
Services	S	S	S	S	S	S	S	S	S	S	S	S
Industries not classified	97	D	–	–	–	–	69	D	–	–	–	–
Sumter, SC MSA	**1 135**	**37 231**	**90**	**28 556**	**488**	**8 295**	**16**	**7**	**27**	**7**	**16**	**19**
Agricultural services, forestry, fishing, and mining	3	D	–	–	–	–	77	D	–	–	–	–
Construction	86	D	39	D	c	D	30	D	55	D	D	D
Manufacturing	22	D	1	D	b	D	69	D	–	D	D	D
Transportation, communications, and utilities	47	D	20	D	b	D	38	D	63	D	D	D
Wholesale trade	8	D	2	D	b	D	35	D	73	D	D	D
Retail trade	138	D	2	D	a	D	39	D	–	D	D	D
Finance, insurance, and real estate	14	D	3	D	a	D	29	D	77	D	D	D
Services	776	12 586	23	8 130	202	4 571	19	18	22	27	17	35
Industries not classified	42	787	–	–	–	–	21	39	–	–	–	–
Syracuse, NY MSA	**567**	**44 227**	**37**	**29 406**	**354**	**7 858**	**45**	**19**	**28**	**14**	**11**	**8**
Agricultural services, forestry, fishing, and mining	11	D	–	–	–	–	82	D	–	–	–	–
Construction	42	5 689	17	5 195	67	1 503	19	22	40	25	36	28
Manufacturing	8	2 974	2	D	b	D	38	31	–	D	D	D
Transportation, communications, and utilities	22	D	–	–	–	–	52	D	–	–	–	–
Wholesale trade	1	D	1	D	a	D	–	D	–	D	D	D
Retail trade	20	D	5	D	b	D	62	D	65	D	D	D
Finance, insurance, and real estate	11	D	–	–	–	–	91	D	–	–	–	–
Services	338	21 433	12	10 078	219	3 766	43	37	38	2	2	1

See footnotes at end of table.

Table 4. Statistics by Industry Division for Selected Metropolitan Areas With 100 or More Black-Owned Firms: 1997—Con.

[Detail may not add to total because of rounding. This table is based on the 1987 SIC system. For meaning of abbreviations and symbols, see introductory text. For explanation of terms, see Appendix A. For definition of MAs, see Appendix B]

Geographic area and industry division	All firms[1]		Firms with paid employees				Relative standard error of estimate (percent)[2] for column—					
	Firms (number)	Sales and receipts ($1,000)	Firms (number)	Sales and receipts ($1,000)	Employees (number)	Annual payroll ($1,000)						
	A	B	C	D	E	F	A	B	C	D	E	F
Syracuse, NY MSA—Con.												
Industries not classified	113	D	–	–	–	–	94	D	–	–	–	–
Tacoma, WA PMSA	**1 134**	**61 883**	**132**	**46 434**	**1 234**	**14 955**	**14**	**17**	**25**	**23**	**31**	**15**
Agricultural services, forestry, fishing, and mining	17	D	9	D	b	D	56	D	90	D	D	D
Construction	57	7 679	16	6 459	45	1 460	17	44	36	45	53	51
Manufacturing	21	1 982	9	D	b	D	38	43	49	D	D	D
Transportation, communications, and utilities	S	S	S	S	S	S	S	S	S	S	S	S
Wholesale trade	26	D	1	D	a	D	28	D	–	D	D	D
Retail trade	114	6 844	11	6 132	74	612	33	64	35	73	55	69
Finance, insurance, and real estate	62	4 158	4	D	a	D	27	44	84	D	D	D
Services	702	25 605	34	17 944	566	8 895	18	7	21	6	4	2
Industries not classified	101	D	47	D	e	D	36	D	62	D	D	D
Tallahassee, FL MSA	**1 800**	**50 405**	**173**	**31 245**	**661**	**9 312**	**23**	**14**	**44**	**18**	**28**	**30**
Agricultural services, forestry, fishing, and mining	59	D	–	–	–	–	58	D	–	–	–	–
Construction	204	15 414	82	12 649	486	5 564	27	29	38	37	37	49
Manufacturing	15	D	1	D	b	D	48	D	–	D	D	D
Transportation, communications, and utilities	140	D	2	D	a	D	53	D	–	D	D	D
Wholesale trade	13	D	1	D	a	D	84	D	–	D	D	D
Retail trade	64	D	16	D	a	D	27	D	61	D	D	D
Finance, insurance, and real estate	31	1 226	10	D	a	D	33	35	58	D	D	D
Services	715	12 179	62	5 780	73	1 971	19	20	83	37	–	18
Industries not classified	S	S	S	S	S	S	S	S	S	S	S	S
Tampa–St. Petersburg–Clearwater, FL MSA	**5 114**	**354 959**	**562**	**277 382**	**2 320**	**67 236**	**10**	**8**	**31**	**13**	**15**	**13**
Agricultural services, forestry, fishing, and mining	104	3 982	32	3 412	72	611	27	44	50	46	50	63
Construction	477	38 230	105	27 622	674	9 553	8	17	31	20	27	22
Manufacturing	83	33 798	17	30 747	225	5 380	18	39	42	43	54	43
Transportation, communications, and utilities	309	9 771	6	3 809	46	610	33	24	42	20	33	35
Wholesale trade	S	S	S	S	S	S	S	S	S	S	S	S
Retail trade	432	81 639	45	73 357	157	4 616	24	4	60	3	17	5
Finance, insurance, and real estate	129	4 053	11	2 040	20	284	39	35	54	61	61	60
Services	3 103	119 129	186	85 397	1 022	40 625	16	14	35	19	27	19
Industries not classified	446	13 472	147	D	a	D	31	70	99	D	D	D
Terre Haute, IN MSA	**106**	**1 834**	**6**	**1 189**	**25**	**344**	**29**	**12**	**35**	**5**	**8**	**1**
Agricultural services, forestry, fishing, and mining	9	D	–	–	–	–	90	D	–	–	–	–
Construction	12	D	–	–	–	–	42	D	–	–	–	–
Manufacturing	2	D	1	D	a	D	–	D	–	D	D	D
Transportation, communications, and utilities	1	D	1	D	a	D	–	D	–	D	D	D
Wholesale trade	3	D	–	–	–	–	77	D	–	–	–	–
Retail trade	10	D	1	D	a	D	81	D	–	D	D	D
Finance, insurance, and real estate	6	D	3	D	a	D	39	D	75	D	D	D
Services	49	364	–	–	–	–	25	41	–	–	–	–
Industries not classified	13	D	–	–	–	–	55	D	–	–	–	–
Texarkana, TX–Texarkana, AR MSA	**312**	**5 116**	**16**	**2 945**	**92**	**840**	**33**	**31**	**52**	**56**	**58**	**59**
Agricultural services, forestry, fishing, and mining	9	D	–	–	–	–	90	D	–	–	–	–
Construction	30	D	–	–	–	–	46	D	–	–	–	–
Manufacturing	2	D	–	–	–	–	–	D	–	–	–	–
Transportation, communications, and utilities	14	D	6	D	b	D	35	D	89	D	D	D
Retail trade	26	D	5	D	a	D	24	D	87	D	D	D
Finance, insurance, and real estate	6	D	1	D	a	D	69	D	–	D	D	D
Services	S	S	S	S	S	S	S	S	S	S	S	S
Industries not classified	97	D	–	–	–	–	85	D	–	–	–	–
Toledo, OH MSA	**1 551**	**142 768**	**179**	**119 300**	**873**	**20 069**	**14**	**34**	**28**	**39**	**30**	**18**
Agricultural services, forestry, fishing, and mining	18	D	–	–	–	–	53	D	–	–	–	–
Construction	134	74 283	47	D	c	D	15	65	34	D	D	D
Manufacturing	6	D	1	D	c	D	55	D	–	D	D	D
Transportation, communications, and utilities	127	7 238	13	D	b	D	47	44	87	D	D	D
Wholesale trade	18	D	–	–	–	–	66	D	–	–	–	–
Retail trade	146	D	34	D	c	D	37	D	51	D	D	D
Finance, insurance, and real estate	44	D	1	D	a	D	39	D	–	D	D	D
Services	989	33 870	83	D	e	D	14	31	44	D	D	D
Industries not classified	69	D	–	–	–	–	68	D	–	–	–	–
Topeka, KS MSA	**507**	**123 626**	**124**	**118 373**	**1 033**	**79 124**	**17**	**84**	**43**	**88**	**61**	**91**
Construction	23	D	13	D	b	D	37	D	62	D	D	D
Manufacturing	8	D	7	D	a	D	77	D	88	D	D	D
Transportation, communications, and utilities	22	D	2	D	a	D	49	D	–	D	D	D
Wholesale trade	2	D	–	–	–	–	–	D	–	–	–	–
Retail trade	23	D	9	D	b	D	31	D	45	D	D	D
Finance, insurance, and real estate	27	D	–	–	–	–	62	D	–	–	–	–
Services	323	D	34	D	c	D	30	D	30	D	D	D
Industries not classified	78	D	59	D	f	D	75	D	96	D	D	D
Trenton, NJ PMSA	**1 088**	**52 592**	**199**	**35 905**	**404**	**11 633**	**14**	**13**	**41**	**18**	**37**	**25**
Agricultural services, forestry, fishing, and mining	18	D	–	–	–	–	56	D	–	–	–	–
Construction	51	2 493	6	D	a	D	17	11	44	D	D	D
Manufacturing	12	D	–	–	–	–	54	D	–	–	–	–
Transportation, communications, and utilities	62	D	–	–	–	–	43	D	–	–	–	–
Wholesale trade	9	D	9	D	a	D	89	D	89	D	D	D
Retail trade	121	5 829	23	4 840	126	804	47	36	45	44	75	49
Finance, insurance, and real estate	40	D	11	D	a	D	64	D	73	D	D	D
Services	684	38 360	150	28 015	259	10 440	12	19	53	23	48	28
Industries not classified	91	D	–	–	–	–	55	D	–	–	–	–

See footnotes at end of table.

Table 4. Statistics by Industry Division for Selected Metropolitan Areas With 100 or More Black-Owned Firms: 1997—Con.

[Detail may not add to total because of rounding. This table is based on the 1987 SIC system. For meaning of abbreviations and symbols, see introductory text. For explanation of terms, see Appendix A. For definition of MAs, see Appendix B]

Geographic area and industry division	All firms[1]		Firms with paid employees				Relative standard error of estimate (percent)[2] for column—					
	Firms (number)	Sales and receipts ($1,000)	Firms (number)	Sales and receipts ($1,000)	Employees (number)	Annual payroll ($1,000)						
	A	B	C	D	E	F	A	B	C	D	E	F
Tucson, AZ MSA	**553**	**27 939**	**58**	**22 791**	**445**	**6 208**	**18**	**22**	**33**	**29**	**30**	**22**
Construction	50	D	23	D	e	D	34	D	72	D	D	D
Manufacturing	10	D	4	D	a	D	37	D	81	D	D	D
Transportation, communications, and utilities	12	D	8	D	b	D	35	D	54	D	D	D
Wholesale trade	6	D	2	D	a	D	30	D	65	D	D	D
Retail trade	59	D	5	D	a	D	31	D	69	D	D	D
Finance, insurance, and real estate	47	D	5	D	a	D	32	D	66	D	D	D
Services	278	4 603	12	D	c	D	25	21	47	D	D	D
Industries not classified	91	D	–	–	–	–	30	D	–	–	–	–
Tulsa, OK MSA	**1 899**	**78 080**	**178**	**50 268**	**1 273**	**13 676**	**11**	**18**	**16**	**27**	**29**	**24**
Agricultural services, forestry, fishing, and mining	64	D	4	D	a	D	35	D	54	D	D	D
Construction	118	3 475	12	D	c	D	24	39	36	D	D	D
Manufacturing	14	D	1	D	a	D	34	D	–	D	D	D
Transportation, communications, and utilities	77	12 684	16	D	c	D	19	55	64	D	D	D
Wholesale trade	7	285	–	–	–	–	21	33	–	–	–	–
Retail trade	216	24 457	36	22 099	675	5 001	27	51	41	55	45	46
Finance, insurance, and real estate	76	1 581	1	D	a	D	34	36	–	D	D	D
Services	1 111	33 221	99	19 544	303	5 424	15	10	21	14	19	14
Industries not classified	218	D	9	D	a	D	30	D	93	D	D	D
Tuscaloosa, AL MSA	**882**	**26 394**	**78**	**13 806**	**419**	**2 030**	**17**	**18**	**30**	**32**	**42**	**29**
Construction	101	6 250	37	4 527	120	667	22	47	52	66	48	56
Transportation, communications, and utilities	14	625	–	–	–	–	32	32	–	–	–	–
Wholesale trade	1	D	–	–	–	–	–	D	–	–	–	–
Retail trade	162	5 007	12	3 859	233	783	37	46	50	61	74	57
Finance, insurance, and real estate	S	S	S	S	S	S	S	S	S	S	S	S
Services	489	12 541	24	D	b	D	24	32	28	D	D	D
Industries not classified	74	D	–	–	–	–	68	D	–	–	–	–
Tyler, TX MSA	**307**	**10 954**	**38**	**5 526**	**245**	**1 757**	**39**	**31**	**46**	**48**	**82**	**60**
Agricultural services, forestry, fishing, and mining	9	D	–	–	–	–	90	D	–	–	–	–
Construction	69	D	18	819	18	222	45	D	82	57	82	85
Manufacturing	10	580	–	–	–	–	30	10	–	–	–	–
Transportation, communications, and utilities	20	D	–	–	–	–	63	D	–	–	–	–
Retail trade	17	D	5	D	a	D	33	D	86	D	D	D
Finance, insurance, and real estate	2	D	2	D	a	D	–	D	–	D	D	D
Services	173	4 533	13	D	c	D	46	56	86	D	D	D
Industries not classified	7	D	–	–	–	–	87	D	–	–	–	–
Utica–Rome, NY MSA	**208**	**2 779**	**6**	**D**	**a**	**D**	**36**	**37**	**74**	**D**	**D**	**D**
Construction	5	D	5	D	a	D	85	D	85	D	D	D
Transportation, communications, and utilities	11	D	–	–	–	–	82	D	–	–	–	–
Retail trade	14	D	1	D	a	D	54	D	–	D	D	D
Services	178	D	–	–	–	–	38	D	–	–	–	–
Vallejo–Fairfield–Napa, CA PMSA	**1 249**	**49 180**	**132**	**26 740**	**174**	**4 210**	**33**	**14**	**63**	**11**	**47**	**33**
Construction	58	D	1	D	a	D	32	D	–	D	D	D
Manufacturing	3	D	3	D	a	D	77	D	77	D	D	D
Transportation, communications, and utilities	23	D	1	D	a	D	77	D	–	D	D	D
Wholesale trade	3	D	–	–	–	–	74	D	–	–	–	–
Retail trade	73	19 262	2	D	b	D	34	2	–	D	D	D
Finance, insurance, and real estate	80	3 959	38	3 346	15	1 694	42	54	76	66	77	78
Services	740	16 558	87	3 217	98	891	45	38	94	69	83	73
Industries not classified	S	S	S	S	S	S	S	S	S	S	S	S
Ventura, CA PMSA	**1 352**	**69 426**	**106**	**19 608**	**326**	**8 291**	**40**	**54**	**83**	**35**	**35**	**43**
Agricultural services, forestry, fishing, and mining	12	D	–	–	–	–	91	D	–	–	–	–
Construction	S	S	S	S	S	S	S	S	S	S	S	S
Manufacturing	17	D	7	D	b	D	56	D	74	D	D	D
Transportation, communications, and utilities	10	D	–	–	–	–	81	D	–	–	–	–
Retail trade	3	3 770	2	D	a	D	–	–	–	D	D	D
Finance, insurance, and real estate	2	D	2	D	a	D	–	D	–	D	D	D
Services	1 264	61 477	95	13 610	275	7 367	39	59	92	49	41	48
Vineland–Millville–Bridgeton, NJ PMSA	**298**	**11 547**	**55**	**7 440**	**331**	**3 929**	**34**	**69**	**63**	**74**	**84**	**88**
Agricultural services, forestry, fishing, and mining	9	D	–	–	–	–	89	D	–	–	–	–
Construction	5	D	–	–	–	–	63	D	–	–	–	–
Manufacturing	4	D	3	D	a	D	61	D	80	D	D	D
Transportation, communications, and utilities	3	D	–	–	–	–	80	D	–	–	–	–
Retail trade	S	S	S	S	S	S	S	S	S	S	S	S
Finance, insurance, and real estate	9	D	–	–	–	–	61	D	–	–	–	–
Services	S	S	S	S	S	S	S	S	S	S	S	S
Industries not classified	33	D	–	–	–	–	80	D	–	–	–	–
Waco, TX MSA	**483**	**35 150**	**83**	**26 785**	**370**	**3 500**	**29**	**54**	**69**	**72**	**58**	**70**
Construction	8	D	1	D	a	D	77	D	–	D	D	D
Manufacturing	17	D	17	D	c	D	92	D	92	D	D	D
Transportation, communications, and utilities	68	D	–	–	–	–	90	D	–	–	–	–
Retail trade	29	D	–	–	–	–	92	D	–	–	–	–
Finance, insurance, and real estate	4	D	1	D	a	D	56	D	–	D	D	D
Services	357	10 285	64	D	c	D	38	49	87	D	D	D
Washington, DC–MD–VA–WV PMSA	**48 709**	**5 410 464**	**4 448**	**4 574 508**	**56 700**	**1 590 391**	**1**	**6**	**6**	**7**	**8**	**8**
Agricultural services, forestry, fishing, and mining	431	28 956	106	24 847	348	8 633	13	25	24	31	34	36
Construction	2 607	606 815	462	553 051	4 408	113 853	6	15	11	16	20	19
Manufacturing	420	101 187	73	94 641	712	20 483	8	34	29	37	36	39
Transportation, communications, and utilities	6 043	388 789	308	257 565	2 741	61 189	3	8	23	12	24	15
Wholesale trade	522	425 444	86	413 436	989	41 566	13	5	19	5	18	14
Retail trade	4 572	234 439	358	173 833	3 060	35 472	8	9	11	8	10	8

See footnotes at end of table.

Table 4. Statistics by Industry Division for Selected Metropolitan Areas With 100 or More Black-Owned Firms: 1997—Con.

[Detail may not add to total because of rounding. This table is based on the 1987 SIC system. For meaning of abbreviations and symbols, see introductory text. For explanation of terms, see Appendix A. For definition of MAs, see Appendix B]

Geographic area and industry division	All firms[1]		Firms with paid employees				Relative standard error of estimate (percent)[2] for column—					
	Firms (number)	Sales and receipts ($1,000)	Firms (number)	Sales and receipts ($1,000)	Employees (number)	Annual payroll ($1,000)						
	A	B	C	D	E	F	A	B	C	D	E	F
Washington, DC–MD–VA–WV PMSA—Con.												
Finance, insurance, and real estate	2 707	160 435	198	104 828	930	25 471	8	21	18	32	31	26
Services	25 811	3 319 665	2 714	2 905 761	42 709	1 268 649	2	9	6	10	9	9
Industries not classified	5 601	144 733	149	46 546	803	15 074	6	17	44	52	56	57
Waterbury, CT PMSA	**239**	**5 506**	**19**	**D**	**b**	**D**	**26**	**17**	**42**	**D**	**D**	**D**
Construction	16	D	–	–	–	–	26	D	–	–	–	–
Manufacturing	2	D	–	–	–	–	–	D	–	–	–	–
Transportation, communications, and utilities	9	D	–	–	–	–	89	D	–	–	–	–
Wholesale trade	3	D	–	–	–	–	76	D	–	–	–	–
Retail trade	52	D	9	D	b	D	23	D	81	D	D	D
Finance, insurance, and real estate	21	D	9	D	a	D	49	D	54	D	D	D
Services	125	D	2	D	a	D	52	D	–	D	D	D
Industries not classified	11	D	–	–	–	–	91	D	–	–	–	–
Waterloo–Cedar Falls, IA MSA	**184**	**12 548**	**15**	**9 845**	**181**	**3 785**	**17**	**11**	**34**	**9**	**21**	**11**
Construction	6	D	2	D	a	D	15	D	–	D	D	D
Manufacturing	8	D	–	–	–	–	89	D	–	–	–	–
Transportation, communications, and utilities	11	D	3	D	b	D	40	D	51	D	D	D
Wholesale trade	1	D	–	–	–	–	–	D	–	–	–	–
Retail trade	4	D	–	–	–	–	62	D	–	–	–	–
Finance, insurance, and real estate	6	D	–	–	–	–	50	D	–	–	–	–
Services	145	8 500	10	D	c	D	21	9	53	D	D	D
Industries not classified	3	D	–	–	–	–	51	D	–	–	–	–
West Palm Beach–Boca Raton, FL MSA	**4 781**	**280 241**	**393**	**153 644**	**1 853**	**29 153**	**12**	**31**	**32**	**54**	**31**	**30**
Agricultural services, forestry, fishing, and mining	149	8 683	23	D	b	D	11	16	72	D	D	D
Construction	257	6 386	34	2 631	232	2 154	17	24	34	56	84	77
Manufacturing	49	39 475	27	39 221	412	5 912	25	70	35	71	62	60
Transportation, communications, and utilities	346	13 191	–	–	–	–	25	29	–	–	–	–
Wholesale trade	24	3 041	9	D	a	D	48	34	80	D	D	D
Retail trade	536	13 372	116	5 395	79	864	25	19	74	34	32	35
Finance, insurance, and real estate	S	S	S	S	S	S	S	S	S	S	S	S
Services	2 595	174 921	179	101 694	1 068	18 950	14	50	61	81	51	46
Industries not classified	757	19 855	–	–	–	–	36	48	–	–	–	–
Wheeling, WV–OH MSA	**115**	**789**	**–**	**–**	**–**	**–**	**45**	**22**	**–**	**–**	**–**	**–**
Construction	1	D	–	–	–	–	–	D	–	–	–	–
Transportation, communications, and utilities	3	D	–	–	–	–	41	D	–	–	–	–
Retail trade	6	D	–	–	–	–	52	D	–	–	–	–
Services	S	S	S	S	S	S	S	S	S	S	S	S
Industries not classified	3	D	–	–	–	–	50	D	–	–	–	–
Wichita, KS MSA	**978**	**92 236**	**155**	**D**	**g**	**D**	**11**	**13**	**15**	**D**	**D**	**D**
Agricultural services, forestry, fishing, and mining	44	D	–	–	–	–	31	D	–	–	–	–
Construction	57	17 051	22	D	c	D	14	33	24	D	D	D
Manufacturing	4	D	–	–	–	–	18	D	–	–	–	–
Transportation, communications, and utilities	49	5 210	18	D	b	D	26	25	63	D	D	D
Wholesale trade	17	D	10	D	a	D	62	D	85	D	D	D
Retail trade	136	11 538	28	D	c	D	20	56	20	D	D	D
Finance, insurance, and real estate	67	D	11	D	a	D	14	D	44	D	D	D
Services	482	45 533	53	40 339	1 391	18 139	19	7	34	9	20	10
Industries not classified	123	D	12	D	b	D	15	D	96	D	D	D
Wichita Falls, TX MSA	**194**	**7 831**	**23**	**D**	**b**	**D**	**35**	**58**	**63**	**D**	**D**	**D**
Agricultural services, forestry, fishing, and mining	9	D	–	–	–	–	89	D	–	–	–	–
Construction	15	D	14	D	b	D	85	D	91	D	D	D
Manufacturing	1	D	–	–	–	–	–	D	–	–	–	–
Retail trade	8	D	8	D	a	D	89	D	89	D	D	D
Services	160	D	–	–	–	–	42	D	–	–	–	–
Industries not classified	1	D	–	–	–	–	–	D	–	–	–	–
Williamsport, PA MSA	**151**	**1 152**	**–**	**–**	**–**	**–**	**46**	**45**	**–**	**–**	**–**	**–**
Construction	1	D	–	–	–	–	–	D	–	–	–	–
Retail trade	16	D	–	–	–	–	92	D	–	–	–	–
Finance, insurance, and real estate	4	D	–	–	–	–	83	D	–	–	–	–
Services	130	D	–	–	–	–	53	D	–	–	–	–
Wilmington–Newark, DE–MD PMSA	**1 667**	**144 635**	**236**	**117 957**	**2 799**	**35 168**	**8**	**16**	**16**	**20**	**26**	**23**
Agricultural services, forestry, fishing, and mining	10	D	7	D	b	D	76	D	88	D	D	D
Construction	92	28 286	19	D	e	D	10	41	28	D	D	D
Manufacturing	6	D	1	D	a	D	–	D	–	D	D	D
Transportation, communications, and utilities	119	10 508	33	7 818	195	1 477	26	40	48	45	66	54
Wholesale trade	37	14 790	9	10 850	34	744	22	2	61	3	34	5
Retail trade	253	D	38	12 859	290	2 597	17	D	34	35	36	36
Finance, insurance, and real estate	86	10 705	16	D	c	D	15	46	26	D	D	D
Services	902	61 074	110	50 536	1 819	21 355	11	14	16	18	34	24
Industries not classified	160	D	3	D	a	D	14	D	82	D	D	D
Wilmington, NC MSA	**854**	**35 085**	**127**	**14 800**	**359**	**3 484**	**12**	**21**	**37**	**31**	**35**	**31**
Agricultural services, forestry, fishing, and mining	9	D	–	–	–	–	90	D	–	–	–	–
Construction	117	7 698	73	6 323	172	1 688	29	33	53	39	53	39
Manufacturing	5	D	1	D	a	D	66	D	–	D	D	D
Transportation, communications, and utilities	127	10 334	4	D	a	D	46	56	56	D	D	D
Wholesale trade	4	D	–	–	–	–	82	D	–	–	–	–
Retail trade	111	5 335	16	2 297	22	404	40	39	59	46	44	20
Finance, insurance, and real estate	S	S	S	S	S	S	S	S	S	S	S	S
Services	352	9 846	34	5 669	156	1 292	12	32	48	47	60	46

See footnotes at end of table.

Table 4. **Statistics by Industry Division for Selected Metropolitan Areas With 100 or More Black-Owned Firms: 1997**—Con.

[Detail may not add to total because of rounding. This table is based on the 1987 SIC system. For meaning of abbreviations and symbols, see introductory text. For explanation of terms, see Appendix A. For definition of MAs, see Appendix B]

Geographic area and industry division	All firms[1]		Firms with paid employees				Relative standard error of estimate (percent)[2] for column—					
	Firms (number)	Sales and receipts ($1,000)	Firms (number)	Sales and receipts ($1,000)	Employees (number)	Annual payroll ($1,000)						
	A	B	C	D	E	F	A	B	C	D	E	F
Wilmington, NC MSA—Con.												
Industries not classified	52	D	–	–	–	–	26	D	–	–	–	–
Worcester, MA–CT PMSA	**318**	**86 746**	**49**	**D**	**c**	**D**	**17**	**62**	**41**	**D**	**D**	**D**
Agricultural services, forestry, fishing, and mining	18	D	9	D	a	D	56	D	90	D	D	D
Construction	35	D	4	D	a	D	20	D	84	D	D	D
Manufacturing	4	D	1	D	a	D	53	D	–	D	D	D
Transportation, communications, and utilities	28	D	–	–	–	–	24	D	–	–	–	–
Wholesale trade	9	D	–	–	–	–	37	D	–	–	–	–
Retail trade	43	D	16	D	c	D	27	D	75	D	D	D
Finance, insurance, and real estate	3	D	3	D	a	D	79	D	79	D	D	D
Services	169	7 556	16	D	a	D	23	43	97	D	D	D
Industries not classified	10	D	–	–	–	–	41	D	–	–	–	–
York, PA MSA	**332**	**15 566**	**31**	**D**	**c**	**D**	**28**	**34**	**63**	**D**	**D**	**D**
Construction	45	3 251	5	2 853	36	712	31	5	50	6	14	8
Transportation, communications, and utilities	7	D	4	D	a	D	50	D	81	D	D	D
Retail trade	90	9 802	22	D	c	D	36	51	86	D	D	D
Finance, insurance, and real estate	9	D	–	–	–	–	90	D	–	–	–	–
Services	67	472	–	–	–	–	40	58	–	–	–	–
Industries not classified	113	D	–	–	–	–	59	D	–	–	–	–
Youngstown–Warren, OH MSA	**885**	**136 746**	**121**	**120 247**	**1 416**	**25 394**	**26**	**16**	**26**	**18**	**64**	**53**
Agricultural services, forestry, fishing, and mining	16	D	8	D	a	D	56	D	89	D	D	D
Construction	86	7 973	21	D	b	D	37	28	71	D	D	D
Manufacturing	11	D	1	D	e	D	35	D	–	D	D	D
Transportation, communications, and utilities	31	D	–	–	–	–	27	D	–	–	–	–
Wholesale trade	3	D	–	–	–	–	80	D	–	–	–	–
Retail trade	114	D	24	D	b	D	35	D	83	D	D	D
Finance, insurance, and real estate	22	D	–	–	–	–	81	D	–	–	–	–
Services	510	31 759	68	27 098	1 085	15 542	38	67	41	80	83	87
Industries not classified	90	D	–	–	–	–	51	D	–	–	–	–

[1]All firms data include both firms with paid employees and firms with no paid employees.
[2]For explanation of relative standard errors, see Reliability of Estimates in the introductory text.

Table 5. **Statistics for Selected Counties With 100 or More Black-Owned Firms: 1997**

[Detail may not add to total because of rounding. For meaning of abbreviations and symbols, see introductory text. For explanation of terms, see Appendix A. For information on geographic areas followed by *, see Appendix C]

Geographic area	All firms[1]		Firms with paid employees				Relative standard error of estimate (percent)[2] for column—					
	Firms (number)	Sales and receipts ($1,000)	Firms (number)	Sales and receipts ($1,000)	Employees (number)	Annual payroll ($1,000)						
	A	B	C	D	E	F	A	B	C	D	E	F
Alabama	**19 077**	**1 008 966**	**2 266**	**728 041**	**13 232**	**231 869**	**2**	**3**	**8**	**4**	**5**	**4**
Baldwin County, AL	254	9 888	11	4 850	66	312	28	36	40	62	57	48
Bullock County, AL	159	4 272	19	3 309	258	1 267	41	59	55	77	92	91
Butler County, AL	144	1 439	–	–	–	–	45	40	–	–	–	–
Calhoun County, AL	420	21 270	45	15 723	305	4 361	33	22	22	30	40	34
Chambers County, AL	145	2 620	7	650	8	62	36	30	46	41	63	33
Choctaw County, AL	122	2 246	1	D	a	D	46	57	–	D	D	D
Clarke County, AL	120	2 189	7	544	3	156	15	15	45	27	–	40
Colbert County, AL	255	3 331	7	667	26	101	41	22	62	29	79	21
Dale County, AL	202	10 417	84	8 316	169	3 687	37	35	69	47	58	51
Dallas County, AL	250	9 010	26	5 437	99	1 575	23	19	29	25	25	36
Elmore County, AL	106	4 014	25	3 070	71	842	29	56	59	72	79	75
Escambia County, AL	129	1 657	2	D	a	D	48	27	–	D	D	D
Etowah County, AL	144	2 807	17	1 372	165	2 521	14	10	35	21	13	3
Greene County, AL	103	6 970	35	5 796	252	2 109	14	32	45	41	49	47
Hale County, AL	198	4 052	58	3 131	204	785	36	48	83	65	71	50
Houston County, AL	251	6 075	27	3 267	149	1 167	15	18	23	25	26	26
Jefferson County, AL	4 764	206 975	582	143 697	3 067	57 302	7	7	13	8	10	9
Lauderdale County, AL	123	12 415	20	10 844	150	1 644	14	25	38	25	64	51
Lee County, AL	518	28 273	59	22 450	426	4 271	24	9	27	12	16	16
Limestone County, AL	153	5 848	15	3 897	69	800	36	12	30	10	11	10
Macon County, AL	303	33 615	44	29 733	381	7 197	25	32	23	37	26	32
Madison County, AL	1 556	226 458	186	208 510	2 551	74 322	12	3	13	4	6	4
Marengo County, AL	168	3 578	11	1 139	23	243	34	24	32	20	15	15
Mobile County, AL	2 517	101 855	260	57 061	1 473	16 938	10	9	13	7	14	9
Monroe County, AL	134	8 767	7	D	b	D	42	51	64	D	D	D
Montgomery County, AL	1 863	124 791	287	87 182	1 318	25 263	11	8	11	14	17	17
Morgan County, AL	113	7 756	28	D	c	D	17	39	27	D	D	D
Perry County, AL	144	8 109	60	7 197	116	754	26	44	65	51	64	43
Pike County, AL	143	2 119	6	D	b	D	31	24	53	D	D	D
Russell County, AL	336	7 396	18	3 930	51	1 300	34	35	36	54	31	60
Shelby County, AL	184	13 222	33	D	b	D	18	52	61	D	D	D
Sumter County, AL	109	7 790	16	6 327	83	784	26	43	44	54	51	57
Talladega County, AL	306	6 933	14	1 643	108	444	28	35	54	52	58	59
Tallapoosa County, AL	229	5 343	17	1 204	26	194	49	41	27	32	38	33
Tuscaloosa County, AL	882	26 394	78	13 806	419	2 030	17	18	30	32	42	29
Washington County, AL	146	3 849	4	923	20	185	37	41	41	42	18	34
Alaska	**876**	**55 713**	**117**	**44 394**	**704**	**13 094**	**10**	**9**	**28**	**12**	**9**	**12**
Anchorage Borough, AK	654	40 471	60	31 565	557	10 395	13	9	20	12	7	12
Fairbanks North Star Borough, AK	102	4 054	21	3 528	88	1 244	17	54	46	63	43	73
Arizona	**3 582**	**314 497**	**503**	**252 736**	**5 704**	**92 407**	**5**	**11**	**16**	**14**	**26**	**12**
Cochise County, AZ	169	11 081	20	10 481	476	6 756	25	37	71	40	76	54
Maricopa County, AZ	2 455	252 257	374	D	h	D	5	14	23	D	D	D
Pima County, AZ	553	27 939	58	22 791	445	6 208	18	22	33	29	30	22
Arkansas	**6 721**	**386 958**	**761**	**264 831**	**2 464**	**40 975**	**3**	**5**	**11**	**6**	**8**	**6**
Arkansas County, AR	105	4 142	11	2 733	24	561	41	38	41	62	74	71
Columbia County, AR	143	3 159	2	D	a	D	44	62	–	D	D	D
Crittenden County, AR	427	8 966	60	3 905	37	1 625	23	20	84	46	31	54
Faulkner County, AR	181	20 241	19	D	c	D	23	5	42	D	D	D
Jefferson County, AR	580	37 442	80	28 226	283	3 598	10	4	15	6	9	6
Miller County, AR	107	2 828	10	D	b	D	15	31	69	D	D	D
Mississippi County, AR	175	4 395	10	1 567	6	453	26	18	32	42	37	44
Monroe County, AR	113	1 625	9	909	9	110	47	33	51	60	70	62
Ouachita County, AR	104	3 700	14	2 615	24	366	20	13	47	20	27	29
Phillips County, AR	214	10 522	16	4 451	68	1 168	11	18	22	34	34	48
Pulaski County, AR	2 409	198 722	316	D	g	D	6	8	13	D	D	D
St. Francis County, AR	316	9 742	17	6 940	108	1 119	24	40	30	56	43	41
Union County, AR	134	29 921	10	27 108	68	3 131	14	7	33	8	24	47
California	**79 110**	**6 395 311**	**7 377**	**4 552 255**	**56 252**	**1 081 299**	**4**	**10**	**10**	**13**	**20**	**17**
Alameda County, CA	7 640	459 785	864	256 140	5 061	63 722	21	22	42	37	55	33
Contra Costa County, CA	3 139	151 482	243	89 025	770	20 830	23	21	41	32	57	38
Fresno County, CA	1 500	D	166	D	c	D	33	D	88	D	D	D
Los Angeles County, CA	38 277	3 321 671	3 359	2 444 226	32 268	568 300	5	10	13	14	29	25
Monterey County, CA	362	52 159	31	D	f	D	41	35	60	D	D	D
Orange County, CA	1 702	278 151	344	236 125	1 763	53 971	22	11	41	12	17	10
Riverside County, CA	3 489	164 405	341	106 508	1 493	34 901	33	29	42	44	75	57
Sacramento County, CA	1 898	D	182	D	g	D	24	D	46	D	D	D
San Bernardino County, CA	5 520	295 566	633	134 720	1 286	38 112	25	48	73	79	41	76
San Diego County, CA	3 978	121 417	99	67 344	1 509	27 561	17	13	37	20	14	19
San Francisco County, CA	3 484	671 650	503	628 747	3 561	102 577	27	49	38	51	56	42
San Joaquin County, CA	759	52 611	30	D	c	D	33	53	49	D	D	D
Santa Clara County, CA	1 665	151 107	78	95 551	907	40 412	32	15	32	12	11	5
Santa Cruz County, CA	140	1 986	–	–	–	–	37	46	–	–	–	–
Solano County, CA	1 248	D	131	D	c	D	33	D	63	D	D	D
Ventura County, CA	1 352	69 426	106	19 608	326	8 291	40	54	83	35	35	43
Colorado	**4 926**	**512 868**	**740**	**423 043**	**4 204**	**88 485**	**4**	**9**	**9**	**11**	**10**	**11**
Adams County, CO	232	21 359	59	D	e	D	16	36	36	D	D	D
Arapahoe County, CO	969	86 383	73	59 199	239	7 189	10	8	30	4	9	11
Boulder County, CO	130	5 581	7	D	a	D	24	63	76	D	D	D
Denver County, CO	2 178	204 456	365	173 085	1 991	38 446	10	12	18	14	14	13
El Paso County, CO	704	67 931	74	55 135	549	14 217	8	4	27	5	10	5
Jefferson County, CO	196	73 645	50	69 443	426	13 265	23	53	37	57	39	49

See footnotes at end of table.

Table 5. **Statistics for Selected Counties With 100 or More Black-Owned Firms: 1997**—Con.

[Detail may not add to total because of rounding. For meaning of abbreviations and symbols, see introductory text. For explanation of terms, see Appendix A. For information on geographic areas followed by *, see Appendix C]

Geographic area	All firms[1]		Firms with paid employees				Relative standard error of estimate (percent)[2] for column—					
	Firms (number)	Sales and receipts ($1,000)	Firms (number)	Sales and receipts ($1,000)	Employees (number)	Annual payroll ($1,000)						
	A	B	C	D	E	F	A	B	C	D	E	F
Connecticut	**7 251**	**528 164**	**857**	**403 166**	**4 761**	**135 296**	**5**	**14**	**12**	**18**	**29**	**46**
Fairfield County, CT	2 626	173 777	313	117 837	1 309	20 989	12	6	19	8	13	9
Hartford County, CT	2 468	186 325	336	152 281	1 479	37 091	8	9	19	10	12	15
Middlesex County, CT	256	7 134	5	D	a	D	41	40	46	D	D	D
New Haven County, CT	1 557	60 541	153	35 797	397	6 190	7	10	15	13	19	15
New London County, CT	210	92 139	32	90 337	1 499	69 218	27	76	50	77	80	85
Delaware	**2 707**	**184 549**	**322**	**144 443**	**3 450**	**43 258**	**6**	**13**	**12**	**17**	**21**	**19**
Kent County, DE	470	22 625	44	15 964	385	5 423	10	17	17	24	17	25
New Castle County, DE	1 632	D	232	D	h	D	8	D	16	D	D	D
Sussex County, DE	606	D	46	D	e	D	14	D	29	D	D	D
District of Columbia	**10 909**	**1 334 651**	**1 232**	**D**	**j**	**D**	**5**	**6**	**8**	**D**	**D**	**D**
District of Columbia, DC	10 909	1 334 651	1 232	D	j	D	5	6	8	D	D	D
Florida	**59 732**	**4 092 155**	**6 424**	**2 925 260**	**31 035**	**556 186**	**2**	**12**	**6**	**18**	**11**	**9**
Alachua County, FL	682	32 336	142	19 279	383	3 230	22	31	47	41	37	32
Bay County, FL	172	15 669	28	13 999	187	5 195	29	17	70	20	18	5
Brevard County, FL	850	27 430	73	19 142	371	8 119	32	16	34	20	32	19
Broward County, FL	12 868	1 079 661	1 255	872 972	5 741	99 657	8	49	22	62	31	26
Charlotte County, FL	109	3 556	1	D	a	D	47	28	–	D	D	D
Citrus County, FL	121	D	42	D	f	D	29	D	66	D	D	D
Collier County, FL	192	11 260	31	9 875	285	3 702	34	34	35	39	47	44
Columbia County, FL	127	5 367	1	D	a	D	20	43	–	D	D	D
Dade County, FL	16 918	1 069 790	1 806	672 746	9 830	169 002	5	14	13	15	19	16
Duval County, FL	3 230	159 250	498	107 100	1 317	25 553	15	11	27	17	15	38
Escambia County, FL	717	26 749	89	13 492	570	4 809	17	13	67	17	41	16
Flagler County, FL	156	2 263	1	D	b	D	48	16	–	D	D	D
Gadsden County, FL	488	3 181	3	408	10	106	47	20	–	–	–	–
Highlands County, FL	112	9 322	56	D	b	D	42	81	91	D	D	D
Hillsborough County, FL	3 382	263 004	393	210 633	1 140	45 748	18	11	47	15	21	12
Jackson County, FL	174	10 181	67	8 627	184	624	30	68	70	81	77	60
Lake County, FL	295	26 136	147	21 616	242	4 551	41	65	74	77	50	74
Lee County, FL	1 174	30 321	10	3 997	80	1 639	32	40	53	51	60	52
Leon County, FL	1 312	47 224	170	30 837	651	9 206	22	15	45	18	29	30
Manatee County, FL	366	5 704	9	2 583	58	1 004	28	15	62	6	–	2
Marion County, FL	632	12 718	19	D	b	D	27	35	42	D	D	D
Martin County, FL	115	12 242	19	10 050	113	3 076	37	14	80	14	27	9
Okaloosa County, FL	489	83 379	157	D	f	D	22	40	65	D	D	D
Orange County, FL	3 347	304 657	328	225 200	1 983	44 714	10	19	21	27	18	35
Osceola County, FL	500	18 034	17	13 023	129	3 271	25	8	61	6	8	2
Palm Beach County, FL	4 781	280 241	393	153 644	1 853	29 153	12	31	32	54	31	30
Pinellas County, FL	1 496	85 608	149	62 476	1 105	20 061	16	23	18	33	33	39
Polk County, FL	981	54 288	104	21 141	527	5 956	30	30	29	35	31	33
St. Lucie County, FL	496	52 137	78	40 410	527	7 209	39	30	35	33	33	33
Sarasota County, FL	328	14 859	22	2 042	147	741	31	43	61	49	79	41
Seminole County, FL	719	69 507	104	61 607	718	14 740	25	21	34	23	31	12
Volusia County, FL	938	39 596	44	D	e	D	30	19	40	D	D	D
Georgia	**55 766**	**4 110 716**	**6 073**	**3 111 892**	**40 593**	**741 509**	**1**	**3**	**5**	**4**	**7**	**5**
Baldwin County, GA	270	21 263	109	20 020	770	6 558	27	62	57	65	66	62
Bibb County, GA	1 953	80 478	243	43 894	836	12 847	14	19	30	26	26	27
Brooks County, GA	194	1 631	–	–	–	–	40	67	–	–	–	–
Bulloch County, GA	212	10 376	32	8 082	144	1 792	21	48	43	57	30	41
Burke County, GA	152	2 103	–	–	–	–	48	40	–	–	–	–
Camden County, GA	159	17 394	36	16 519	127	6 621	41	49	46	50	46	55
Carroll County, GA	156	4 652	6	1 918	32	976	44	22	41	45	53	69
Chatham County, GA	2 057	93 017	311	D	f	D	9	13	14	D	D	D
Clarke County, GA	412	67 679	92	59 532	605	8 667	16	15	44	18	49	26
Clayton County, GA	2 590	267 024	150	232 432	2 061	42 452	11	27	21	32	45	35
Cobb County, GA	3 493	327 213	506	263 537	3 940	52 400	12	15	24	20	40	27
Coffee County, GA	225	3 685	1	D	a	D	35	40	–	D	D	D
Columbia County, GA	238	20 798	29	18 510	271	6 019	31	57	49	64	73	79
Coweta County, GA	421	49 906	43	D	f	D	32	78	53	D	D	D
Decatur County, GA	263	3 661	8	1 200	33	284	41	39	48	42	36	36
DeKalb County, GA	11 987	581 964	949	338 055	4 932	96 242	5	8	13	16	23	18
Dodge County, GA	177	5 588	2	D	a	D	40	57	–	D	D	D
Dougherty County, GA	935	D	216	D	g	D	15	D	26	D	D	D
Douglas County, GA	407	98 657	52	91 710	404	9 267	19	59	42	65	44	60
Emanuel County, GA	111	3 858	32	D	a	D	49	50	96	D	D	D
Fayette County, GA	561	33 218	22	21 769	306	13 254	27	49	44	77	80	84
Floyd County, GA	120	3 333	10	2 820	144	1 055	48	36	45	42	35	44
Fulton County, GA	11 234	1 233 689	1 357	1 002 910	12 760	232 655	5	7	8	9	13	7
Glynn County, GA	330	8 868	87	5 373	148	1 036	26	25	77	40	69	45
Greene County, GA	175	6 482	13	D	c	D	37	75	95	D	D	D
Gwinnett County, GA	2 081	215 735	179	182 289	1 520	39 030	12	26	20	31	42	39
Hancock County, GA	125	2 761	15	1 375	52	437	30	25	44	44	54	65
Henry County, GA	467	62 258	25	50 006	271	4 854	29	16	29	8	38	20
Houston County, GA	700	35 078	97	23 411	521	4 933	24	25	67	37	44	33
Jefferson County, GA	172	9 090	5	D	b	D	41	12	66	D	D	D
Jones County, GA	102	5 852	4	D	a	D	40	47	84	D	D	D
Laurens County, GA	368	8 920	36	5 340	210	1 060	34	26	38	33	36	34
Liberty County, GA	452	14 714	41	9 705	216	2 914	21	45	54	61	72	63
Lowndes County, GA	316	21 622	82	18 392	325	6 181	18	39	40	48	49	61
Macon County, GA	247	16 936	54	3 804	126	955	31	60	72	23	45	35

See footnotes at end of table.

Table 5. **Statistics for Selected Counties With 100 or More Black-Owned Firms: 1997**—Con.

[Detail may not add to total because of rounding. For meaning of abbreviations and symbols, see introductory text. For explanation of terms, see Appendix A. For information on geographic areas followed by *, see Appendix C]

Geographic area	All firms[1]		Firms with paid employees				Relative standard error of estimate (percent)[2] for column—					
	Firms (number)	Sales and receipts ($1,000)	Firms (number)	Sales and receipts ($1,000)	Employees (number)	Annual payroll ($1,000)						
	A	B	C	D	E	F	A	B	C	D	E	F
Georgia—Con.												
Mitchell County, GA	173	2 899	16	D	b	D	48	54	90	D	D	D
Monroe County, GA	216	8 054	4	D	a	D	35	42	60	D	D	D
Muscogee County, GA	1 583	150 810	192	124 071	1 413	46 654	10	39	27	45	18	55
Newton County, GA	302	13 888	19	D	c	D	31	61	56	D	D	D
Peach County, GA	141	7 246	22	D	b	D	35	43	57	D	D	D
Putnam County, GA	112	3 588	35	1 756	12	434	38	32	87	45	–	70
Richmond County, GA	2 267	162 891	205	133 821	2 164	43 739	8	19	18	25	25	30
Rockdale County, GA	491	7 822	17	1 294	74	401	24	23	36	49	42	53
Spalding County, GA	173	41 697	45	D	c	D	25	3	69	D	D	D
Sumter County, GA	304	21 675	44	D	c	D	28	51	91	D	D	D
Tattnall County, GA	181	6 372	36	D	b	D	36	38	86	D	D	D
Telfair County, GA	152	1 385	–	–	–	–	39	56	–	–	–	–
Thomas County, GA	411	15 856	49	12 517	325	2 791	26	42	59	55	64	51
Tift County, GA	224	4 436	2	D	a	D	33	47	–	D	D	D
Toombs County, GA	132	5 891	25	3 837	69	1 238	42	39	46	65	54	77
Troup County, GA	368	7 918	19	3 759	124	1 027	29	29	42	48	63	52
Ware County, GA	160	3 952	33	D	b	D	33	33	94	D	D	D
Washington County, GA	184	4 488	13	1 891	91	814	42	27	39	37	38	37
Whitfield County, GA	150	815	6	D	a	D	43	22	89	D	D	D
Wilkes County, GA	227	7 280	10	D	b	D	24	49	65	D	D	D
Worth County, GA	131	1 187	3	743	14	169	43	11	–	–	–	–
Hawaii *	**638**	**34 165**	**168**	**20 562**	**561**	**7 502**	**21**	**16**	**76**	**7**	**23**	**5**
Honolulu County, HI *	549	30 359	164	18 996	547	7 127	24	15	78	8	23	6
Idaho	**164**	**17 535**	**16**	**14 220**	**231**	**7 321**	**29**	**35**	**16**	**43**	**41**	**51**
Illinois	**41 244**	**3 913 240**	**3 747**	**3 253 027**	**35 034**	**787 773**	**2**	**11**	**3**	**13**	**17**	**11**
Champaign County, IL	706	D	24	D	b	D	18	D	38	D	D	D
Cook County, IL	32 377	2 980 727	2 965	2 447 558	29 586	664 329	2	9	4	11	20	12
DuPage County, IL	689	52 759	19	29 267	239	8 021	20	17	19	11	6	2
Jackson County, IL	259	3 255	17	1 633	15	553	34	39	70	69	–	50
Kane County, IL	487	36 813	52	31 940	83	3 160	16	6	52	7	34	12
Lake County, IL	799	260 407	139	249 463	995	32 070	19	63	42	66	28	27
McLean County, IL	156	8 624	19	7 517	309	2 845	29	59	59	69	85	78
Macon County, IL	509	26 647	8	D	b	D	22	3	66	D	D	D
Madison County, IL	369	D	29	12 347	128	3 454	27	D	38	47	21	56
Peoria County, IL	608	16 091	80	D	c	D	18	27	56	D	D	D
Rock Island County, IL	185	47 562	52	45 631	271	11 506	34	43	87	46	29	38
St. Clair County, IL	1 147	43 581	91	29 793	568	8 410	15	17	37	23	19	26
Sangamon County, IL	271	19 185	28	11 308	130	2 582	37	22	32	5	11	5
Will County, IL	1 110	40 122	59	D	e	D	21	45	57	D	D	D
Winnebago County, IL	548	31 918	37	17 470	132	2 920	23	31	44	31	26	13
Indiana	**11 107**	**1 192 143**	**1 440**	**1 035 570**	**10 775**	**199 604**	**4**	**7**	**8**	**9**	**13**	**10**
Allen County, IN	570	D	86	D	g	D	20	D	23	D	D	D
Clark County, IN	130	D	17	D	c	D	21	D	35	D	D	D
Delaware County, IN	114	4 411	9	1 079	36	515	15	52	52	62	83	81
Hamilton County, IN	123	73 738	28	71 107	185	10 129	25	34	38	35	74	72
Howard County, IN	221	D	14	D	b	D	47	D	41	D	D	D
Lake County, IN	2 475	D	398	D	h	D	9	D	14	D	D	D
La Porte County, IN	284	15 627	29	13 094	73	1 389	27	63	32	76	54	66
Madison County, IN	159	43 637	11	D	c	D	35	3	37	D	D	D
Marion County, IN	5 086	502 302	690	435 758	4 854	88 672	4	14	17	17	23	19
St. Joseph County, IN	832	76 597	53	62 951	322	8 897	23	8	27	4	11	7
Tippecanoe County, IN	107	D	4	D	b	D	28	D	63	D	D	D
Vanderburgh County, IN	211	D	12	D	c	D	13	D	33	D	D	D
Iowa	**1 353**	**233 466**	**262**	**216 904**	**1 931**	**41 387**	**9**	**9**	**20**	**9**	**17**	**15**
Black Hawk County, IA	184	12 548	15	9 845	181	3 785	17	11	34	9	21	11
Linn County, IA	149	11 974	33	10 519	179	2 198	27	13	67	13	49	21
Polk County, IA	433	D	84	D	f	D	8	D	20	D	D	D
Scott County, IA	236	22 571	70	20 547	267	3 234	33	18	76	18	60	33
Kansas	**3 396**	**593 636**	**524**	**547 688**	**5 834**	**174 203**	**3**	**24**	**14**	**26**	**16**	**40**
Douglas County, KS	102	3 778	34	D	b	D	29	35	77	D	D	D
Geary County, KS	135	D	24	D	f	D	26	D	62	D	D	D
Johnson County, KS	352	115 680	61	107 837	814	19 193	14	23	20	24	38	32
Leavenworth County, KS	149	30 619	11	D	c	D	40	72	34	D	D	D
Sedgwick County, KS	947	91 751	153	D	g	D	12	13	16	D	D	D
Shawnee County, KS	507	123 626	124	118 373	1 033	79 124	17	84	43	88	61	91
Wyandotte County, KS	797	48 404	80	D	f	D	10	21	17	D	D	D
Kentucky	**5 629**	**658 535**	**611**	**588 703**	**7 717**	**121 353**	**2**	**6**	**7**	**7**	**10**	**6**
Calloway County, KY	225	2 855	4	D	a	D	32	53	86	D	D	D
Christian County, KY	173	D	5	D	a	D	11	D	46	D	D	D
Daviess County, KY	214	22 339	13	D	c	D	35	77	64	D	D	D
Fayette County, KY	515	23 159	57	D	c	D	11	10	17	D	D	D
Hardin County, KY	139	7 835	20	5 924	172	2 218	22	36	41	45	36	48
Jefferson County, KY	2 653	295 810	381	263 626	5 261	72 817	6	7	14	9	15	10
McCracken County, KY	180	2 664	4	779	9	169	34	16	–	–	–	–
Louisiana	**25 782**	**1 917 295**	**3 050**	**1 451 135**	**27 441**	**464 477**	**2**	**7**	**6**	**8**	**12**	**13**
Ascension Parish, LA	223	10 299	34	D	b	D	26	38	44	D	D	D
Avoyelles Parish, LA	199	5 153	12	3 377	72	1 011	28	25	35	34	48	54
Bossier Parish, LA	624	17 905	38	9 760	186	3 103	21	28	44	44	52	61
Caddo Parish, LA	1 951	106 347	184	D	g	D	14	18	39	D	D	D
Calcasieu Parish, LA	909	75 516	93	62 952	1 417	23 902	13	35	26	40	46	53

See footnotes at end of table.

Table 5. **Statistics for Selected Counties With 100 or More Black-Owned Firms: 1997**—Con.

[Detail may not add to total because of rounding. For meaning of abbreviations and symbols, see introductory text. For explanation of terms, see Appendix A. For information on geographic areas followed by *, see Appendix C]

Geographic area	All firms[1]		Firms with paid employees				Relative standard error of estimate (percent)[2] for column—					
	Firms (number)	Sales and receipts ($1,000)	Firms (number)	Sales and receipts ($1,000)	Employees (number)	Annual payroll ($1,000)						
	A	B	C	D	E	F	A	B	C	D	E	F
Louisiana—Con.												
Claiborne Parish, LA	138	2 006	–	–	–	–	49	65	–	–	–	–
Concordia Parish, LA	128	16 446	30	D	e	D	29	72	50	D	D	D
East Baton Rouge Parish, LA	3 811	244 353	379	162 416	3 385	49 963	5	13	13	17	35	26
Franklin Parish, LA	105	1 373	1	D	a	D	39	28	–	D	D	D
Iberia Parish, LA	400	10 543	13	2 751	68	857	20	13	37	38	47	41
Iberville Parish, LA	185	5 500	12	2 718	103	2 276	21	29	40	49	55	68
Jackson Parish, LA	130	10 015	12	371	34	73	43	86	57	44	47	38
Jefferson Parish, LA	2 097	151 364	173	117 535	2 339	32 493	9	25	27	33	42	38
Lafayette Parish, LA	1 205	75 297	251	61 018	1 315	22 097	10	24	23	29	21	32
Lafourche Parish, LA	117	29 103	20	27 986	763	17 482	16	82	79	85	84	91
Lincoln Parish, LA	537	30 332	78	26 314	332	4 461	19	72	74	84	67	75
Madison Parish, LA	137	8 437	19	D	b	D	45	60	62	D	D	D
Morehouse Parish, LA	155	14 420	10	810	18	237	17	73	45	57	56	58
Natchitoches Parish, LA	174	16 342	22	14 249	213	2 337	14	33	32	35	49	41
Orleans Parish, LA	6 425	644 365	906	521 779	10 348	200 378	5	18	13	22	30	32
Ouachita Parish, LA	594	47 078	129	38 860	562	9 924	22	37	34	44	63	57
Rapides Parish, LA	585	25 428	46	13 028	201	2 707	19	29	42	56	40	53
St. Charles Parish, LA	199	11 967	9	6 703	55	1 240	31	26	37	5	12	9
St. John the Baptist Parish, LA	335	30 766	36	27 836	723	10 479	24	48	42	52	77	79
St. Landry Parish, LA	313	D	58	D	e	D	22	D	42	D	D	D
St. Martin Parish, LA	331	62 124	45	D	c	D	22	63	37	D	D	D
St. Mary Parish, LA	288	16 377	37	11 796	175	7 315	20	10	59	12	20	2
St. Tammany Parish, LA	475	23 529	39	16 867	247	4 501	17	25	36	36	24	38
Tangipahoa Parish, LA	354	16 771	31	7 997	303	2 154	31	17	32	9	7	5
Terrebonne Parish, LA	204	14 183	47	10 927	313	4 291	13	43	40	59	58	75
Vermilion Parish, LA	128	3 256	16	1 821	42	444	28	34	48	49	65	65
Vernon Parish, LA	131	2 727	3	D	a	D	47	46	83	D	D	D
Webster Parish, LA	209	5 054	23	D	b	D	42	31	50	D	D	D
West Baton Rouge Parish, LA	145	10 607	28	9 266	72	819	42	38	39	41	42	38
West Feliciana Parish, LA	106	6 343	10	1 924	73	595	44	33	53	28	43	42
Maine	**257**	**28 088**	**36**	**23 600**	**346**	**6 871**	**12**	**8**	**27**	**7**	**23**	**8**
Maryland	**47 614**	**3 964 600**	**4 214**	**3 180 637**	**41 755**	**946 386**	**2**	**4**	**4**	**5**	**8**	**7**
Anne Arundel County, MD	2 292	107 076	195	72 808	1 191	24 601	11	12	29	11	19	12
Baltimore County, MD	4 411	226 121	360	158 361	1 926	31 404	9	11	37	13	25	15
Calvert County, MD	268	13 096	34	8 427	107	1 552	34	27	29	35	31	27
Carroll County, MD	112	2 073	–	–	–	–	49	39	–	–	–	–
Charles County, MD	768	56 871	86	46 385	771	17 119	13	38	51	48	12	26
Dorchester County, MD	112	1 310	4	D	a	D	25	20	84	D	D	D
Frederick County, MD	361	13 268	31	5 499	100	3 135	20	31	61	9	5	5
Harford County, MD	836	58 487	90	D	g	D	21	57	58	D	D	D
Howard County, MD	1 765	233 674	236	193 561	1 494	45 581	11	20	25	23	30	28
Montgomery County, MD	7 614	744 645	664	599 836	8 636	264 984	5	8	20	9	15	10
Prince George's County, MD	20 040	1 702 639	1 441	1 405 236	16 932	405 907	2	10	8	12	13	17
St. Mary's County, MD	408	30 149	44	26 812	398	9 581	26	18	29	20	20	16
Somerset County, MD	162	3 677	4	D	a	D	45	40	85	D	D	D
Wicomico County, MD	601	19 456	93	9 286	216	1 617	26	29	27	24	17	18
Worcester County, MD	351	10 168	11	D	b	D	20	63	68	D	D	D
Baltimore, MD (IC)	7 255	731 236	914	601 235	8 191	121 889	7	13	9	16	9	10
Massachusetts	**11 834**	**1 013 134**	**1 239**	**804 314**	**8 267**	**188 731**	**3**	**9**	**10**	**12**	**9**	**11**
Barnstable County, MA	341	10 664	24	3 756	36	490	26	26	58	47	41	36
Bristol County, MA	455	87 383	119	70 373	1 444	15 307	27	20	41	14	13	34
Essex County, MA	897	91 226	80	76 720	275	9 659	14	7	32	8	13	16
Hampden County, MA	945	86 742	59	73 705	594	16 999	17	48	29	57	51	65
Hampshire County, MA	375	6 508	14	D	c	D	32	27	67	D	D	D
Middlesex County, MA	1 810	156 595	212	126 281	1 060	35 607	9	19	35	22	15	17
Norfolk County, MA	1 211	92 219	90	66 536	1 023	19 967	15	10	23	14	49	26
Plymouth County, MA	880	70 644	96	59 058	601	16 784	15	36	36	43	43	44
Suffolk County, MA	4 417	307 392	478	240 978	2 720	64 921	6	9	15	11	14	17
Worcester County, MA	430	97 123	64	79 942	294	7 002	13	55	33	69	37	46
Michigan	**24 954**	**4 623 414**	**2 843**	**4 157 785**	**37 688**	**921 765**	**3**	**14**	**9**	**16**	**14**	**20**
Berrien County, MI	380	42 082	43	D	e	D	19	29	43	D	D	D
Calhoun County, MI	370	44 830	55	41 493	414	8 479	29	53	49	56	49	62
Eaton County, MI	118	3 710	–	–	–	–	43	66	–	–	–	–
Genesee County, MI	1 677	283 584	172	257 511	1 080	27 121	7	43	29	46	20	26
Ingham County, MI	685	138 065	76	123 902	1 711	27 783	24	45	38	51	56	58
Jackson County, MI	127	6 271	9	D	b	D	42	39	50	D	D	D
Kalamazoo County, MI	345	16 741	32	D	c	D	19	23	48	D	D	D
Kent County, MI	987	120 636	103	98 554	776	18 177	17	18	20	21	19	29
Macomb County, MI	279	217 776	63	213 498	4 174	59 601	19	12	34	12	46	34
Muskegon County, MI	170	D	6	8 367	344	2 363	37	D	44	13	2	12
Oakland County, MI	4 177	1 236 203	562	1 149 667	6 036	200 502	10	44	19	47	16	34
Saginaw County, MI	580	106 719	76	102 003	445	9 044	18	71	52	74	51	69
Van Buren County, MI	116	5 305	4	D	b	D	42	59	86	D	D	D
Washtenaw County, MI	1 181	D	73	D	g	D	16	D	39	D	D	D
Wayne County, MI	13 140	2 014 470	1 463	1 775 209	19 293	482 948	4	18	9	21	24	36
Minnesota	**4 024**	**523 126**	**472**	**459 125**	**4 352**	**99 939**	**5**	**10**	**12**	**12**	**10**	**9**
Dakota County, MN	309	50 757	21	D	e	D	29	8	29	D	D	D
Hennepin County, MN	2 285	246 009	308	206 871	2 220	52 007	7	7	22	9	23	14
Ramsey County, MN	869	94 697	96	80 233	1 279	27 092	11	27	24	34	25	34
Washington County, MN	129	D	9	D	e	D	40	D	54	D	D	D

See footnotes at end of table.

Table 5. **Statistics for Selected Counties With 100 or More Black-Owned Firms: 1997**—Con.

[Detail may not add to total because of rounding. For meaning of abbreviations and symbols, see introductory text. For explanation of terms, see Appendix A. For information on geographic areas followed by *, see Appendix C]

Geographic area	All firms[1]		Firms with paid employees				Relative standard error of estimate (percent)[2] for column—					
	Firms (number)	Sales and receipts ($1,000)	Firms (number)	Sales and receipts ($1,000)	Employees (number)	Annual payroll ($1,000)						
	A	B	C	D	E	F	A	B	C	D	E	F
Mississippi	**17 617**	**852 824**	**2 205**	**559 182**	**9 773**	**121 522**	**2**	**4**	**9**	**5**	**7**	**6**
Adams County, MS	323	8 251	13	3 372	63	653	24	17	30	28	21	24
Attala County, MS	185	8 065	77	6 523	377	1 605	35	41	67	47	69	46
Bolivar County, MS	605	11 608	99	7 252	244	2 004	19	16	35	24	35	28
Calhoun County, MS	136	1 158	3	D	a	D	46	48	82	D	D	D
Chickasaw County, MS	178	10 378	22	D	b	D	38	30	79	D	D	D
Clarke County, MS	163	3 395	8	1 167	15	128	34	27	49	43	52	54
Coahoma County, MS	231	12 112	96	9 621	252	2 633	25	18	49	21	19	15
DeSoto County, MS	480	25 687	79	9 482	413	2 203	33	52	74	56	61	58
Forrest County, MS	220	7 523	17	4 505	81	1 111	19	18	18	30	12	16
Grenada County, MS	223	10 753	20	8 925	103	1 393	34	49	68	61	61	61
Harrison County, MS	687	32 350	41	20 718	337	3 827	14	15	22	12	15	16
Hinds County, MS	3 672	226 467	436	160 722	3 376	46 509	9	9	12	11	15	16
Holmes County, MS	193	9 500	22	4 044	75	782	31	25	35	40	36	36
Jackson County, MS	556	23 199	86	15 896	342	4 738	22	21	64	25	20	17
Jefferson Davis County, MS	112	5 482	8	D	b	D	48	10	41	D	D	D
Jones County, MS	207	43 536	23	37 617	115	2 726	38	26	60	30	18	17
Lafayette County, MS	169	3 583	6	1 749	52	445	35	23	–	–	–	–
Lauderdale County, MS	737	17 558	39	8 856	366	3 336	19	17	22	23	25	16
Leake County, MS	134	3 510	16	D	b	D	31	37	97	D	D	D
Lee County, MS	252	43 811	26	40 217	170	4 021	27	3	19	2	8	9
Leflore County, MS	295	20 964	92	16 373	317	2 850	31	47	44	61	37	39
Lincoln County, MS	209	3 417	33	2 033	38	470	30	25	52	37	57	37
Lowndes County, MS	462	13 098	45	4 596	66	730	19	30	43	39	19	22
Madison County, MS	696	36 064	124	26 607	385	3 960	21	18	45	25	26	23
Marshall County, MS	344	15 185	31	9 587	174	3 636	30	28	31	44	48	65
Montgomery County, MS	111	1 795	7	D	b	D	47	52	56	D	D	D
Neshoba County, MS	132	1 303	7	620	8	222	48	32	46	50	40	68
Oktibbeha County, MS	188	3 968	22	1 827	76	522	20	11	47	25	33	18
Pike County, MS	368	19 641	77	12 015	133	2 867	22	41	61	68	35	70
Quitman County, MS	146	4 392	55	3 492	118	752	45	46	88	60	82	68
Rankin County, MS	573	20 921	35	7 068	45	1 172	22	34	45	42	46	33
Scott County, MS	124	3 572	15	1 427	16	151	42	30	57	54	52	54
Simpson County, MS	159	2 541	1	D	a	D	34	28	–	D	D	D
Sunflower County, MS	117	5 279	10	3 539	27	253	49	19	39	25	14	13
Tate County, MS	115	5 250	6	474	14	63	45	61	42	10	18	8
Warren County, MS	475	14 990	70	8 834	102	1 788	21	41	42	58	37	48
Washington County, MS	675	31 241	163	22 217	445	4 788	18	29	41	35	49	43
Wilkinson County, MS	113	3 767	1	D	a	D	49	52	–	D	D	D
Yalobusha County, MS	151	2 880	3	D	b	D	47	13	–	D	D	D
Yazoo County, MS	168	13 182	21	4 525	43	547	42	58	33	50	33	46
Missouri	**13 678**	**1 261 398**	**2 142**	**1 060 253**	**14 503**	**252 769**	**3**	**7**	**19**	**9**	**7**	**8**
Boone County, MO	415	D	34	D	b	D	33	D	40	D	D	D
Cape Girardeau County, MO	140	6 490	12	D	b	D	46	15	37	D	D	D
Cass County, MO	106	D	36	5 989	126	1 689	48	D	72	68	71	61
Clay County, MO	121	35 439	15	32 445	374	9 157	45	47	57	51	30	38
Cole County, MO	103	1 649	1	D	a	D	39	56	–	D	D	D
Jackson County, MO	3 438	355 556	823	299 752	4 050	79 338	16	18	37	21	10	13
Pemiscot County, MO	265	3 332	3	D	a	D	25	40	79	D	D	D
St. Charles County, MO	201	26 215	32	23 230	522	6 301	30	20	26	18	36	30
St. Louis County, MO	4 482	438 075	590	366 857	4 351	71 330	5	9	16	11	16	16
St. Louis, MO (IC)	3 431	255 471	498	210 874	3 363	61 952	6	8	10	11	17	13
Montana	**62**	**D**	**15**	**D**	**b**	**D**	**23**	**D**	**20**	**D**	**D**	**D**
Nebraska	**1 565**	**129 219**	**238**	**110 006**	**1 874**	**29 722**	**9**	**12**	**17**	**14**	**12**	**13**
Douglas County, NE	1 148	90 248	194	77 578	1 274	21 313	10	7	20	8	13	10
Lancaster County, NE	167	D	19	D	c	D	20	D	43	D	D	D
Sarpy County, NE	184	D	9	D	c	D	12	D	38	D	D	D
Nevada	**2 796**	**225 880**	**344**	**183 015**	**2 344**	**53 820**	**8**	**8**	**21**	**11**	**11**	**11**
Clark County, NV	2 494	D	271	D	g	D	7	D	25	D	D	D
Washoe County, NV	175	22 092	60	20 593	312	6 273	26	12	74	13	1	34
New Hampshire	**326**	**32 351**	**54**	**26 200**	**506**	**11 137**	**6**	**15**	**19**	**19**	**8**	**10**
Hillsborough County, NH	136	9 154	19	6 146	157	2 337	12	20	39	29	15	13
Rockingham County, NH	101	18 309	26	17 058	317	8 217	15	28	40	30	14	15
New Jersey	**26 500**	**2 160 441**	**3 236**	**1 580 808**	**16 862**	**375 877**	**3**	**12**	**5**	**16**	**10**	**12**
Atlantic County, NJ	858	110 910	120	88 840	1 025	39 266	16	50	51	64	43	69
Bergen County, NJ	1 890	187 419	209	114 358	1 004	25 689	12	20	22	22	23	21
Burlington County, NJ	1 632	95 514	230	70 302	976	18 631	12	15	35	21	32	31
Camden County, NJ	1 721	201 544	301	155 472	1 843	36 757	12	9	27	11	18	9
Cumberland County, NJ	298	11 547	55	7 440	331	3 929	34	69	63	74	84	88
Essex County, NJ	6 905	609 422	777	443 701	5 447	101 606	7	19	14	17	22	19
Gloucester County, NJ	707	54 186	60	42 115	163	6 627	24	17	76	16	45	46
Hudson County, NJ	2 341	304 776	478	279 752	1 974	50 766	9	60	28	65	51	61
Mercer County, NJ	1 088	52 592	199	35 905	404	11 633	14	13	41	18	37	25
Middlesex County, NJ	1 939	204 156	258	158 695	997	27 665	14	44	37	58	31	27
Monmouth County, NJ	966	81 768	134	69 048	662	16 231	15	35	40	39	41	34
Morris County, NJ	501	32 151	66	16 965	373	6 247	23	30	50	47	50	48
Ocean County, NJ	596	18 379	23	7 668	101	2 438	20	16	41	35	19	16
Passaic County, NJ	991	33 847	58	14 444	198	3 356	9	9	44	9	16	11
Salem County, NJ	212	2 881	–	–	–	–	35	40	–	–	–	–

See footnotes at end of table.

Table 5. **Statistics for Selected Counties With 100 or More Black-Owned Firms: 1997**—Con.

[Detail may not add to total because of rounding. For meaning of abbreviations and symbols, see introductory text. For explanation of terms, see Appendix A. For information on geographic areas followed by *, see Appendix C]

Geographic area	All firms[1]		Firms with paid employees				Relative standard error of estimate (percent)[2] for column—					
	Firms (number)	Sales and receipts ($1,000)	Firms (number)	Sales and receipts ($1,000)	Employees (number)	Annual payroll ($1,000)						
	A	B	C	D	E	F	A	B	C	D	E	F
New Jersey—Con.												
Somerset County, NJ	674	32 764	43	D	c	D	18	25	36	D	D	D
Union County, NJ	2 940	116 722	219	59 572	1 021	19 835	10	7	21	12	16	10
Warren County, NJ	109	1 663	–	–	–	–	49	24	–	–	–	–
New Mexico	**1 132**	**142 847**	**165**	**130 131**	**1 121**	**20 051**	**7**	**5**	**23**	**6**	**17**	**12**
Bernalillo County, NM	565	87 309	71	D	e	D	12	3	38	D	D	D
New York	**86 469**	**5 067 265**	**7 822**	**3 445 063**	**45 703**	**1 005 200**	**3**	**6**	**9**	**10**	**20**	**16**
Albany County, NY	432	13 791	30	7 442	197	2 172	23	25	47	19	14	24
Bronx County, NY	11 848	501 472	712	333 634	3 616	58 864	6	29	21	46	21	23
Dutchess County, NY	441	15 244	14	5 226	60	1 808	32	40	66	53	62	58
Erie County, NY	1 861	D	181	D	g	D	16	D	37	D	D	D
Jefferson County, NY	268	1 300	–	–	–	–	44	51	–	–	–	–
Kings County, NY	24 629	1 090 377	1 790	612 616	12 486	215 412	6	20	18	33	44	40
Monroe County, NY	1 877	195 735	188	178 872	1 709	37 716	13	23	25	25	22	30
Nassau County, NY	5 450	414 919	536	269 551	4 145	94 471	8	24	32	36	51	48
New York County, NY	12 254	1 404 971	2 056	1 124 843	8 643	314 430	5	14	14	15	17	12
Onondaga County, NY	549	40 862	28	D	e	D	47	21	35	D	D	D
Orange County, NY	841	20 883	77	6 972	104	596	26	27	94	79	84	59
Queens County, NY	13 545	677 475	1 076	412 218	7 749	156 733	7	22	26	37	65	64
Richmond County, NY	1 057	22 344	20	8 615	109	3 221	21	28	69	48	14	64
Rockland County, NY	1 047	19 918	58	D	b	D	23	25	52	D	D	D
Suffolk County, NY	3 456	142 183	300	93 344	768	18 198	8	14	33	21	32	23
Ulster County, NY	358	5 225	5	D	a	D	37	51	71	D	D	D
Westchester County, NY	5 000	271 893	603	193 461	3 247	43 835	10	17	31	24	57	37
North Carolina	**39 901**	**2 299 285**	**5 441**	**1 701 399**	**33 914**	**441 415**	**2**	**7**	**8**	**9**	**11**	**6**
Alamance County, NC	460	39 747	105	35 296	1 138	14 270	20	19	25	22	16	31
Anson County, NC	192	2 316	1	D	a	D	31	32	–	D	D	D
Beaufort County, NC	209	5 519	20	3 899	66	785	26	6	56	9	38	17
Bertie County, NC	140	12 328	47	10 433	68	1 091	24	19	55	22	31	28
Bladen County, NC	213	12 974	35	9 173	101	1 763	24	30	40	42	39	38
Brunswick County, NC	151	4 116	24	1 639	50	602	20	34	75	59	72	39
Buncombe County, NC	536	13 328	71	7 862	281	2 988	20	32	48	43	41	44
Cabarrus County, NC	210	9 740	16	6 855	139	2 479	29	12	22	9	6	6
Catawba County, NC	274	12 364	26	8 273	386	3 693	26	37	47	51	84	77
Chatham County, NC	200	3 897	16	1 184	49	327	25	17	58	45	47	48
Chowan County, NC	187	10 080	2	D	a	D	47	77	–	D	D	D
Cleveland County, NC	310	15 451	66	9 711	236	3 893	30	27	55	34	36	45
Columbus County, NC	280	10 030	10	876	26	246	33	53	39	18	35	13
Craven County, NC	442	18 821	49	13 915	278	3 456	22	21	33	30	17	25
Cumberland County, NC	3 065	120 406	531	85 765	2 091	30 563	8	13	20	16	16	20
Davidson County, NC	335	13 224	14	8 102	205	3 050	35	26	51	40	25	55
Duplin County, NC	258	9 323	25	5 255	167	1 730	27	35	59	55	62	64
Durham County, NC	2 810	201 192	318	159 705	4 004	59 445	8	17	22	21	27	23
Edgecombe County, NC	506	18 445	75	12 256	246	2 909	15	22	31	34	45	36
Forsyth County, NC	1 793	48 604	108	18 347	498	6 136	16	19	37	20	36	23
Franklin County, NC	341	6 979	11	2 143	67	639	29	28	46	44	73	62
Gaston County, NC	298	23 734	42	20 097	436	8 699	21	19	28	20	20	11
Granville County, NC	349	11 584	45	8 365	124	1 818	25	37	41	54	39	44
Greene County, NC	129	1 587	3	D	a	D	41	28	83	D	D	D
Guilford County, NC	3 187	383 931	532	337 291	3 393	60 561	10	20	15	23	14	10
Halifax County, NC	424	12 442	36	3 630	117	1 018	22	25	40	32	47	38
Harnett County, NC	245	8 515	58	6 133	94	2 525	28	25	60	33	35	37
Hertford County, NC	459	15 662	130	11 395	254	2 786	26	20	40	27	29	29
Hoke County, NC	122	3 834	29	2 379	90	531	27	37	64	62	62	68
Iredell County, NC	341	11 466	22	5 775	65	958	26	35	54	70	57	56
Johnston County, NC	329	7 741	26	4 831	114	1 330	24	30	34	46	43	37
Lee County, NC	235	10 004	18	3 676	86	1 077	41	43	48	51	52	43
Lenoir County, NC	423	18 173	150	14 106	424	3 167	18	35	43	44	48	36
Martin County, NC	354	9 942	36	4 527	88	738	29	26	55	38	40	27
Mecklenburg County, NC	5 186	437 599	854	370 441	5 221	75 404	4	15	19	17	24	23
Moore County, NC	423	14 870	11	5 050	111	1 477	33	53	29	30	18	37
Nash County, NC	485	31 351	60	25 677	317	6 111	13	11	27	11	7	11
New Hanover County, NC	705	30 968	104	13 162	309	2 882	13	22	37	28	38	31
Northampton County, NC	155	16 380	44	12 703	267	3 409	12	37	42	48	52	63
Onslow County, NC	460	15 997	67	11 782	327	4 927	25	30	29	37	41	56
Orange County, NC	602	36 370	66	24 731	436	9 141	30	24	27	31	29	33
Pasquotank County, NC	327	10 281	66	3 988	190	1 228	24	27	82	39	39	42
Pender County, NC	174	8 401	35	4 470	100	1 290	18	38	56	64	57	68
Person County, NC	232	7 497	13	4 658	72	558	35	51	52	75	56	27
Pitt County, NC	1 334	51 322	191	36 771	784	11 221	14	14	40	19	27	18
Richmond County, NC	124	7 242	15	4 621	83	2 021	20	47	52	72	71	84
Robeson County, NC	632	28 851	79	14 591	167	1 789	13	26	65	47	44	48
Rockingham County, NC	464	13 788	64	10 383	230	2 478	20	30	42	38	41	42
Rowan County, NC	483	11 348	39	D	c	D	21	19	49	D	D	D
Rutherford County, NC	159	6 148	1	D	a	D	40	56	–	D	D	D
Sampson County, NC	477	32 740	51	19 310	682	11 248	21	32	31	54	75	84
Scotland County, NC	264	14 482	76	12 374	340	3 502	30	51	74	62	83	73
Union County, NC	253	16 924	94	14 691	406	2 973	27	27	36	31	26	31
Vance County, NC	378	17 253	22	12 807	160	2 500	19	35	29	46	48	57
Wake County, NC	4 174	272 966	513	204 914	6 989	56 163	6	16	9	21	55	20

See footnotes at end of table.

Table 5. **Statistics for Selected Counties With 100 or More Black-Owned Firms: 1997**—Con.

[Detail may not add to total because of rounding. For meaning of abbreviations and symbols, see introductory text. For explanation of terms, see Appendix A. For information on geographic areas followed by *, see Appendix C]

Geographic area	All firms[1]		Firms with paid employees				Relative standard error of estimate (percent)[2] for column—					
	Firms (number)	Sales and receipts ($1,000)	Firms (number)	Sales and receipts ($1,000)	Employees (number)	Annual payroll ($1,000)						
	A	B	C	D	E	F	A	B	C	D	E	F
North Carolina—Con.												
Warren County, NC	220	9 633	37	5 559	145	1 836	28	24	47	17	16	13
Wayne County, NC	520	13 074	46	6 221	152	1 150	18	19	21	21	23	28
Wilkes County, NC	119	D	3	D	b	D	45	D	82	D	D	D
Wilson County, NC	470	20 517	67	13 975	284	3 090	19	16	34	22	14	20
North Dakota	**99**	**D**	**8**	**D**	**c**	**D**	**16**	**D**	**–**	**D**	**D**	**D**
Ohio	**26 970**	**3 946 848**	**3 486**	**3 499 457**	**32 719**	**788 525**	**1**	**9**	**6**	**10**	**14**	**18**
Allen County, OH	144	D	23	D	c	D	19	D	40	D	D	D
Butler County, OH	287	90 389	25	86 105	336	8 615	21	36	51	38	29	39
Clark County, OH	149	18 350	18	D	c	D	36	2	34	D	D	D
Cuyahoga County, OH	7 832	992 676	938	864 956	8 440	173 771	5	13	8	15	23	21
Delaware County, OH	165	17 710	24	D	e	D	34	26	49	D	D	D
Franklin County, OH	4 548	758 867	725	681 894	3 598	84 249	5	33	18	37	13	12
Greene County, OH	209	99 568	47	D	g	D	28	36	42	D	D	D
Hamilton County, OH	4 535	D	577	D	i	D	7	D	15	D	D	D
Highland County, OH	103	415	–	–	–	–	45	44	–	–	–	–
Licking County, OH	133	D	3	D	a	D	48	D	75	D	D	D
Lorain County, OH	531	86 391	48	81 350	510	12 969	26	47	39	49	27	24
Lucas County, OH	1 538	D	178	D	f	D	14	D	29	D	D	D
Mahoning County, OH	535	35 898	64	D	f	D	27	64	48	D	D	D
Montgomery County, OH	2 072	248 040	318	214 801	3 033	39 474	9	21	23	25	26	19
Muskingum County, OH	114	14 058	13	11 876	74	1 851	40	19	35	22	41	23
Richland County, OH	135	D	59	14 961	143	1 972	21	D	49	55	42	44
Stark County, OH	544	44 328	52	D	f	D	20	26	50	D	D	D
Summit County, OH	1 448	71 103	113	48 643	753	16 152	10	19	33	26	40	36
Trumbull County, OH	260	100 015	58	D	e	D	30	3	29	D	D	D
Oklahoma	**5 309**	**333 094**	**618**	**259 565**	**4 847**	**77 957**	**5**	**6**	**12**	**7**	**12**	**11**
Cleveland County, OK	125	21 511	10	D	c	D	15	27	52	D	D	D
Comanche County, OK	257	8 997	37	D	c	D	12	26	26	D	D	D
Muskogee County, OK	202	10 878	94	9 167	293	2 172	29	49	57	58	56	65
Oklahoma County, OK	2 020	183 573	210	153 506	2 407	50 936	8	8	14	8	13	12
Osage County, OK	108	1 193	8	D	a	D	15	15	80	D	D	D
Tulsa County, OK	1 699	73 031	156	47 448	1 188	12 966	12	18	19	28	31	25
Oregon	**2 219**	**436 156**	**357**	**398 916**	**2 968**	**66 799**	**7**	**22**	**16**	**24**	**31**	**21**
Marion County, OR	121	D	2	D	b	D	24	D	–	D	D	D
Multnomah County, OR	1 534	333 592	220	310 421	2 453	53 979	10	31	21	33	38	27
Washington County, OR	183	D	20	D	b	D	18	D	35	D	D	D
Pennsylvania	**19 791**	**1 993 512**	**2 909**	**1 652 223**	**19 979**	**437 813**	**3**	**8**	**7**	**11**	**10**	**12**
Allegheny County, PA	2 526	265 485	477	230 326	3 636	64 327	11	19	21	23	25	22
Berks County, PA	249	26 789	66	22 950	834	9 564	36	64	80	76	83	81
Bucks County, PA	593	55 841	42	47 115	396	7 780	24	10	45	10	16	13
Chester County, PA	475	90 427	170	77 479	497	15 398	24	51	49	60	49	53
Dauphin County, PA	570	32 082	59	22 560	347	5 252	25	23	30	26	17	24
Delaware County, PA	1 439	88 767	210	67 577	672	14 891	10	20	20	24	12	16
Erie County, PA	383	40 112	105	38 766	479	7 540	23	9	51	9	44	28
Lancaster County, PA	145	31 257	21	28 543	267	7 444	17	22	36	25	39	36
Lehigh County, PA	187	67 396	55	D	e	D	23	19	47	D	D	D
Lycoming County, PA	151	1 152	–	–	–	–	46	45	–	–	–	–
Mercer County, PA	144	7 843	67	5 218	58	623	27	46	66	70	96	65
Monroe County, PA	212	5 315	12	D	b	D	38	45	56	D	D	D
Montgomery County, PA	1 812	240 492	180	204 344	2 053	75 202	14	46	19	54	41	59
Philadelphia County, PA	9 285	830 185	1 306	684 542	8 896	196 354	5	13	16	16	18	16
Washington County, PA	251	20 342	24	17 736	272	3 635	32	37	40	43	39	48
Westmoreland County, PA	176	22 639	4	D	b	D	39	52	41	D	D	D
York County, PA	332	15 566	31	D	c	D	28	34	63	D	D	D
Rhode Island	**1 269**	**124 434**	**181**	**104 097**	**1 935**	**26 805**	**6**	**14**	**22**	**17**	**11**	**10**
Providence County, RI	1 028	89 241	133	72 988	1 619	17 584	8	20	24	24	14	15
South Carolina	**23 216**	**1 408 925**	**3 148**	**1 030 411**	**17 713**	**234 660**	**1**	**6**	**6**	**9**	**8**	**6**
Aiken County, SC	797	37 153	113	27 244	490	8 128	17	19	44	27	15	22
Allendale County, SC	124	3 496	20	1 632	95	477	46	37	86	85	89	78
Anderson County, SC	414	17 289	84	7 651	242	2 019	31	47	47	27	22	28
Barnwell County, SC	198	15 635	8	11 316	43	698	35	17	34	2	24	11
Beaufort County, SC	648	121 540	95	113 213	415	7 675	15	2	21	1	18	11
Berkeley County, SC	522	46 634	62	39 628	1 061	11 933	23	33	26	39	31	34
Charleston County, SC	2 401	132 248	404	96 775	2 923	33 029	10	11	28	16	21	19
Cherokee County, SC	125	6 838	41	5 420	177	1 662	36	15	40	21	28	15
Chester County, SC	280	15 043	57	11 612	167	2 064	35	47	50	60	32	28
Chesterfield County, SC	313	8 727	27	2 818	78	624	20	34	51	48	84	67
Clarendon County, SC	443	11 696	12	4 972	58	719	37	35	66	70	65	72
Colleton County, SC	347	8 973	31	3 853	248	1 651	22	11	44	16	64	21
Darlington County, SC	681	22 301	95	14 493	378	7 002	18	31	61	44	55	59
Dillon County, SC	264	6 466	4	D	b	D	43	33	60	D	D	D
Dorchester County, SC	497	41 507	47	31 335	164	3 079	29	11	35	10	18	27
Edgefield County, SC	266	6 157	34	2 300	45	383	27	23	62	35	62	57
Fairfield County, SC	205	8 252	39	5 278	85	1 287	34	15	28	18	26	23
Florence County, SC	1 211	43 324	173	23 214	497	5 379	7	16	27	24	28	23
Georgetown County, SC	478	19 176	77	9 025	209	2 166	24	19	33	27	32	29
Greenville County, SC	1 228	69 725	195	53 750	1 477	19 536	17	13	14	15	8	13

See footnotes at end of table.

Table 5. **Statistics for Selected Counties With 100 or More Black-Owned Firms: 1997**—Con.

[Detail may not add to total because of rounding. For meaning of abbreviations and symbols, see introductory text. For explanation of terms, see Appendix A. For information on geographic areas followed by *, see Appendix C]

Geographic area	All firms[1]		Firms with paid employees				Relative standard error of estimate (percent)[2] for column—					
	Firms (number)	Sales and receipts ($1,000)	Firms (number)	Sales and receipts ($1,000)	Employees (number)	Annual payroll ($1,000)						
	A	B	C	D	E	F	A	B	C	D	E	F
South Carolina—Con.												
Greenwood County, SC	336	19 128	62	14 886	568	5 023	26	32	37	39	62	39
Hampton County, SC	181	8 357	36	5 614	198	1 769	20	17	31	27	28	32
Horry County, SC	620	113 263	68	99 355	673	9 937	15	19	16	22	21	16
Jasper County, SC	211	8 138	9	2 290	61	926	34	33	35	39	46	52
Kershaw County, SC	321	7 570	63	4 506	133	943	35	26	57	46	46	40
Lancaster County, SC	232	6 179	22	2 984	65	792	34	20	29	14	14	14
Laurens County, SC	370	11 245	13	2 992	46	576	40	49	42	40	33	31
Lee County, SC	165	2 303	4	D	a	D	43	56	62	D	D	D
Lexington County, SC	280	16 185	52	10 627	182	2 799	21	15	35	22	38	37
Marion County, SC	349	6 923	48	3 228	72	686	38	35	48	55	48	62
Marlboro County, SC	130	3 859	18	1 752	49	430	20	18	31	20	22	15
Oconee County, SC	180	3 135	11	2 223	40	956	38	46	42	63	68	79
Orangeburg County, SC	1 188	61 185	274	42 240	760	9 823	22	31	44	44	44	44
Richland County, SC	3 973	315 574	500	230 237	3 177	50 855	4	19	15	28	15	25
Spartanburg County, SC	709	46 432	87	37 576	1 080	12 524	13	21	24	27	20	29
Sumter County, SC	1 135	37 231	90	28 556	488	8 295	16	7	27	7	16	19
Williamsburg County, SC	393	28 103	46	20 262	162	2 382	26	48	32	66	48	56
York County, SC	566	29 662	71	20 578	382	5 468	17	19	18	28	28	22
South Dakota	**150**	**17 294**	**22**	**D**	**b**	**D**	**24**	**9**	**42**	**D**	**D**	**D**
Tennessee	**20 196**	**1 644 529**	**2 730**	**1 276 080**	**17 583**	**334 204**	**2**	**7**	**8**	**9**	**8**	**13**
Anderson County, TN	196	46 232	9	45 251	729	22 678	38	60	29	62	62	49
Davidson County, TN	4 026	349 974	753	291 178	3 216	79 729	6	11	18	13	12	18
Dyer County, TN	157	5 303	7	D	b	D	45	55	91	D	D	D
Fayette County, TN	102	2 805	25	D	b	D	27	34	92	D	D	D
Gibson County, TN	178	6 361	6	1 761	46	266	35	42	55	23	21	13
Hamilton County, TN	835	D	162	D	g	D	9	D	21	D	D	D
Hardeman County, TN	155	4 500	18	1 034	22	223	39	33	84	66	69	53
Haywood County, TN	112	59 552	10	D	c	D	45	70	37	D	D	D
Knox County, TN	729	34 960	134	D	f	D	12	19	44	D	D	D
Madison County, TN	651	D	120	156 910	1 216	17 104	20	D	24	47	19	33
Maury County, TN	115	1 452	18	941	3	327	43	47	85	74	–	88
Montgomery County, TN	418	D	35	D	c	D	18	D	31	D	D	D
Rutherford County, TN	380	67 676	45	63 071	350	8 796	23	60	31	65	38	46
Shelby County, TN	9 796	665 998	1 156	461 464	8 099	137 169	4	6	9	10	10	15
Sumner County, TN	212	21 561	81	D	a	D	45	64	93	D	D	D
Tipton County, TN	127	1 418	16	D	a	D	19	22	96	D	D	D
Washington County, TN	112	D	1	D	a	D	47	D	–	D	D	D
Williamson County, TN	166	4 299	4	D	a	D	41	48	57	D	D	D
Wilson County, TN	317	14 292	30	12 296	273	4 241	39	55	58	65	61	74
Texas	**60 427**	**6 857 330**	**6 684**	**5 695 691**	**70 904**	**1 469 459**	**3**	**13**	**10**	**16**	**26**	**27**
Bell County, TX	717	33 374	20	D	e	D	31	34	54	D	D	D
Bexar County, TX	1 789	132 906	236	D	g	D	18	26	23	D	D	D
Bowie County, TX	205	2 288	6	D	b	D	48	60	90	D	D	D
Brazoria County, TX	457	3 772	6	D	a	D	43	21	37	D	D	D
Brazos County, TX	248	D	38	D	c	D	32	D	83	D	D	D
Collin County, TX	850	32 038	66	22 077	398	6 185	28	37	42	44	48	39
Coryell County, TX	333	8 943	7	D	a	D	47	87	90	D	D	D
Dallas County, TX	12 333	2 027 028	1 793	1 793 813	13 405	290 970	7	29	23	33	28	28
Denton County, TX	505	111 099	9	102 305	257	10 138	40	6	–	–	–	–
Ellis County, TX	185	44 608	51	D	f	D	40	81	50	D	D	D
Fort Bend County, TX	3 234	89 031	95	23 011	549	7 202	29	29	55	55	76	69
Galveston County, TX	1 107	63 361	136	54 847	670	7 141	20	52	42	61	51	38
Gregg County, TX	761	D	13	2 434	106	1 097	31	D	56	55	43	44
Hardin County, TX	122	29 288	58	D	e	D	30	60	49	D	D	D
Harris County, TX	20 440	1 605 160	2 504	1 212 298	24 143	463 144	6	13	19	18	30	36
Harrison County, TX	405	D	64	D	g	D	33	D	62	D	D	D
Jasper County, TX	209	9 610	67	D	c	D	26	75	84	D	D	D
Jefferson County, TX	1 272	39 917	48	24 528	266	4 474	20	32	60	51	42	27
Lamar County, TX	173	5 375	–	–	–	–	48	67	–	–	–	–
McLennan County, TX	483	35 150	83	26 785	370	3 500	29	54	69	72	58	70
Midland County, TX	175	2 230	–	–	–	–	31	29	–	–	–	–
Montgomery County, TX	308	141 699	25	D	e	D	39	61	53	D	D	D
Navarro County, TX	172	4 889	10	D	c	D	41	51	82	D	D	D
Newton County, TX	214	D	67	D	h	D	41	D	98	D	D	D
Nueces County, TX	188	8 181	7	D	b	D	38	49	34	D	D	D
Orange County, TX	286	38 742	15	D	c	D	40	7	76	D	D	D
Randall County, TX	175	D	–	–	–	–	42	D	–	–	–	–
Smith County, TX	307	10 954	38	5 526	245	1 757	39	31	46	48	82	60
Tarrant County, TX	3 299	957 574	512	D	j	D	11	74	25	D	D	D
Travis County, TX	1 826	99 729	262	D	g	D	20	17	29	D	D	D
Walker County, TX	109	18 620	5	D	b	D	26	48	68	D	D	D
Wichita County, TX	194	7 831	23	D	b	D	35	58	63	D	D	D
Williamson County, TX	536	81 288	2	D	b	D	26	8	–	D	D	D
Utah	**440**	**23 005**	**35**	**16 831**	**327**	**5 480**	**15**	**16**	**19**	**22**	**9**	**15**
Salt Lake County, UT	282	12 217	17	8 269	136	3 240	24	10	22	7	15	11
Vermont	**168**	**37 324**	**36**	**35 449**	**341**	**4 481**	**15**	**11**	**30**	**11**	**49**	**16**

See footnotes at end of table.

Table 5. **Statistics for Selected Counties With 100 or More Black-Owned Firms: 1997**—Con.

[Detail may not add to total because of rounding. For meaning of abbreviations and symbols, see introductory text. For explanation of terms, see Appendix A. For information on geographic areas followed by *, see Appendix C]

Geographic area	All firms[1]		Firms with paid employees				Relative standard error of estimate (percent)[2] for column—					
	Firms (number)	Sales and receipts ($1,000)	Firms (number)	Sales and receipts ($1,000)	Employees (number)	Annual payroll ($1,000)						
	A	B	C	D	E	F	A	B	C	D	E	F
Virginia	**33 539**	**3 408 165**	**4 956**	**2 878 899**	**46 971**	**905 842**	**1**	**7**	**6**	**8**	**11**	**6**
Accomack County, VA	134	7 547	9	5 184	59	1 536	11	40	36	53	42	49
Albemarle County, VA	133	9 186	17	6 817	148	2 774	40	18	24	5	2	3
Amherst County, VA	165	D	4	D	a	D	41	D	61	D	D	D
Arlington County, VA	733	247 838	79	231 621	2 350	93 288	22	4	26	4	5	3
Brunswick County, VA	226	35 997	95	33 723	348	10 559	31	43	55	47	43	62
Campbell County, VA	124	6 621	31	5 268	122	949	23	37	50	48	56	46
Caroline County, VA	215	6 678	12	3 938	58	938	32	29	45	49	51	58
Chesterfield County, VA	1 173	46 719	132	30 314	1 264	11 063	15	21	47	28	67	22
Culpeper County, VA	103	D	7	D	b	D	42	D	46	D	D	D
Dinwiddie County, VA	121	5 992	68	5 866	86	1 553	47	72	86	74	77	79
Essex County, VA	140	4 459	16	2 127	53	247	37	35	44	67	51	40
Fairfax County, VA	3 336	628 236	389	566 999	6 829	226 324	8	16	14	18	16	18
Fauquier County, VA	197	12 998	36	11 904	132	4 192	41	51	31	57	49	59
Fluvanna County, VA	181	D	11	2 027	19	494	34	D	41	54	84	73
Franklin County, VA	140	8 607	19	D	a	D	45	67	90	D	D	D
Gloucester County, VA	173	12 149	17	8 649	89	953	34	35	28	49	28	27
Halifax County, VA *	376	14 244	30	2 115	55	404	19	40	61	41	45	40
Hanover County, VA	317	24 763	53	17 788	237	5 156	29	26	39	35	43	51
Henrico County, VA	1 348	140 830	162	118 100	1 135	22 710	14	11	15	13	21	18
Henry County, VA	182	8 590	20	4 485	124	775	35	25	59	41	19	20
King George County, VA	143	18 501	35	15 516	370	3 337	43	22	85	26	65	20
Loudoun County, VA	556	32 769	48	12 075	189	5 519	29	43	48	25	47	19
Louisa County, VA	175	6 825	11	5 819	61	1 291	39	33	35	39	37	41
Mecklenburg County, VA	223	3 667	15	1 298	17	302	39	29	37	35	18	36
Northampton County, VA	204	4 277	33	3 082	21	579	32	36	55	53	57	64
Nottoway County, VA	238	7 563	44	1 582	265	931	30	43	55	36	80	43
Pittsylvania County, VA	316	D	40	D	c	D	27	D	44	D	D	D
Prince William County, VA	989	51 832	87	38 057	812	14 554	15	29	42	39	37	36
Richmond County, VA	123	1 873	12	913	19	295	46	35	38	54	46	60
Spotsylvania County, VA	212	D	25	2 774	33	593	30	D	34	31	56	30
Stafford County, VA	486	12 310	7	2 937	91	853	24	39	46	14	7	6
Sussex County, VA	113	4 577	77	3 925	148	1 018	46	37	70	46	47	47
Westmoreland County, VA	111	7 700	30	5 580	81	2 068	22	55	62	76	49	81
York County, VA	288	10 987	34	8 030	297	3 861	21	11	34	8	16	3
Alexandria, VA (IC)	1 266	424 235	135	405 236	4 785	145 100	14	37	28	39	26	21
Charlottesville, VA (IC)	591	21 559	89	14 784	356	5 548	25	29	42	38	41	39
Chesapeake, VA (IC)	1 093	170 541	131	158 536	1 682	29 118	14	29	28	31	46	27
Danville, VA (IC)	404	17 620	21	D	c	D	25	37	55	D	D	D
Fairfax, VA (IC)	186	18 853	75	15 528	101	5 511	44	30	69	32	15	22
Fredericksburg, VA (IC)	219	30 717	64	23 483	125	2 243	37	66	82	88	80	78
Hampton, VA (IC)	1 659	96 407	294	82 302	1 181	18 983	11	15	15	17	18	18
Lynchburg, VA (IC)	486	123 283	28	D	f	D	21	76	27	D	D	D
Manassas, VA (IC)	215	46 267	32	38 452	939	15 258	29	25	35	23	56	28
Martinsville, VA (IC)	395	9 579	44	5 121	77	1 969	30	24	51	33	44	38
Newport News, VA (IC)	1 397	78 931	226	64 309	3 531	35 172	12	32	47	40	72	48
Norfolk, VA (IC)	1 664	115 133	256	89 855	2 021	22 101	17	22	41	26	51	28
Petersburg, VA (IC)	662	90 970	109	85 936	592	11 425	20	10	32	10	31	32
Portsmouth, VA (IC)	842	51 296	126	42 650	1 104	15 290	19	8	42	8	24	8
Richmond, VA (IC)	2 435	210 662	567	175 160	3 156	48 637	6	8	16	11	15	14
Roanoke, VA (IC)	597	50 946	66	D	h	D	20	79	51	D	D	D
Suffolk, VA (IC)	725	40 345	206	31 480	376	6 099	20	28	41	35	37	37
Virginia Beach, VA (IC)	2 290	143 848	464	121 689	3 914	43 678	12	20	15	22	45	37
Washington	**5 553**	**504 109**	**893**	**411 968**	**8 321**	**125 629**	**5**	**8**	**10**	**10**	**27**	**19**
Clark County, WA	140	10 776	70	10 175	281	3 065	23	39	42	43	54	45
King County, WA	3 231	303 592	534	242 840	4 994	75 212	6	12	8	14	41	30
Kitsap County, WA	164	3 145	1	D	a	D	27	31	–	D	D	D
Pierce County, WA	1 134	61 883	132	46 434	1 234	14 955	14	17	25	23	31	15
Snohomish County, WA	195	D	26	23 704	953	12 241	18	D	32	29	60	38
Spokane County, WA	175	48 113	47	45 671	456	10 952	31	8	55	7	55	8
Thurston County, WA	162	17 175	12	14 159	89	2 190	26	10	46	9	30	21
Whatcom County, WA	109	3 950	2	D	a	D	41	6	–	D	D	D
West Virginia	**1 148**	**87 649**	**129**	**76 923**	**1 018**	**14 203**	**3**	**7**	**14**	**8**	**28**	**23**
Kanawha County, WV	350	D	45	D	e	D	14	D	25	D	D	D
Raleigh County, WV	121	1 294	7	571	5	49	25	20	47	50	43	44
Wisconsin	**4 848**	**550 114**	**798**	**462 623**	**8 179**	**139 501**	**3**	**7**	**12**	**8**	**10**	**9**
Dane County, WI	287	42 133	52	38 241	476	13 287	15	32	20	36	31	48
Milwaukee County, WI	3 613	329 545	522	258 559	5 694	84 005	5	10	16	12	15	16
Racine County, WI	271	79 531	90	78 076	460	5 504	17	6	58	6	33	18
Rock County, WI	177	3 033	23	1 421	35	369	37	35	63	62	92	61
Waukesha County, WI	160	39 121	37	D	e	D	19	10	29	D	D	D
Wyoming	**232**	**12 670**	**64**	**D**	**c**	**D**	**32**	**44**	**84**	**D**	**D**	**D**

[1]All firms data include both firms with paid employees and firms with no paid employees.
[2]For explanation of relative standard errors, see Reliability of Estimates in the introductory text.

Table 6. **Statistics for Selected Places With 100 or More Black-Owned Firms: 1997**

[Detail may not add to total because of rounding. For meaning of abbreviations and symbols, see introductory text. For explanation of terms, see Appendix A. For information on geographic areas followed by *, see Appendix C]

Geographic area	All firms[1]		Firms with paid employees				Relative standard error of estimate (percent)[2] for column—					
	Firms (number)	Sales and receipts ($1,000)	Firms (number)	Sales and receipts ($1,000)	Employees (number)	Annual payroll ($1,000)						
	A	B	C	D	E	F	A	B	C	D	E	F
Alabama	**19 077**	**1 008 966**	**2 266**	**728 041**	**13 232**	**231 869**	**2**	**3**	**8**	**4**	**5**	**4**
Anniston, AL	346	16 170	34	D	c	D	42	26	25	D	D	D
Bessemer, AL	203	8 562	27	6 130	75	978	30	12	23	12	34	24
Birmingham, AL *	3 477	157 951	463	118 253	2 715	50 950	8	7	15	8	11	9
Dothan, AL *	216	4 854	26	D	c	D	17	23	24	D	D	D
Fairfield, AL	257	5 451	16	1 477	49	567	32	22	43	56	44	59
Florence, AL	104	D	11	D	c	D	14	D	58	D	D	D
Gadsden, AL	129	2 724	14	D	c	D	13	10	42	D	D	D
Greenville, AL	132	1 392	–	–	–	–	48	39	–	–	–	–
Huntsville, AL *	1 121	175 346	133	161 702	1 888	56 500	12	4	13	5	7	6
Irondale, AL	125	3 497	6	D	b	D	36	64	72	D	D	D
Madison, AL *	105	4 475	14	3 628	104	1 114	45	23	36	30	35	41
Mobile, AL	1 828	64 931	174	36 088	1 014	11 852	12	9	20	8	11	8
Montgomery, AL	1 770	115 353	263	82 623	1 222	23 881	12	8	13	14	15	17
Northport, AL	134	4 916	5	D	a	D	49	80	89	D	D	D
Opelika, AL	205	6 041	28	D	c	D	29	14	50	D	D	D
Phenix City, AL *	233	5 344	13	D	b	D	27	33	42	D	D	D
Prichard, AL	442	20 636	48	11 755	170	2 394	19	24	32	16	21	31
Selma, AL	104	5 197	21	4 231	68	1 135	15	27	36	32	36	49
Troy, AL	121	993	–	–	–	–	39	35	–	–	–	–
Tuscaloosa, AL	596	14 200	53	D	e	D	20	23	30	D	D	D
Tuskegee, AL	270	32 992	43	D	e	D	30	33	24	D	D	D
Alaska	**876**	**55 713**	**117**	**44 394**	**704**	**13 094**	**10**	**9**	**28**	**12**	**9**	**12**
Anchorage, AK	654	40 471	60	31 565	557	10 395	13	9	20	12	7	12
Arizona	**3 582**	**314 497**	**503**	**252 736**	**5 704**	**92 407**	**5**	**11**	**16**	**14**	**26**	**12**
Chandler, AZ	144	18 755	20	16 971	179	7 880	18	58	50	65	76	88
Glendale, AZ	160	11 121	32	8 882	214	3 967	22	8	23	12	23	9
Mesa, AZ	204	16 383	18	D	f	D	17	59	58	D	D	D
Phoenix, AZ	1 384	114 127	148	92 641	1 369	27 416	5	14	22	16	11	8
Scottsdale, AZ	120	14 516	20	3 684	26	634	31	57	32	52	25	36
Sierra Vista, AZ	118	10 125	18	D	e	D	31	41	79	D	D	D
Tempe, AZ	199	53 834	102	51 962	1 417	23 341	19	32	36	33	49	30
Tucson, AZ	377	6 986	22	3 602	126	1 614	23	19	43	28	26	23
Arkansas	**6 721**	**386 958**	**761**	**264 831**	**2 464**	**40 975**	**3**	**5**	**11**	**6**	**8**	**6**
Blytheville, AR	117	3 181	7	D	a	D	38	28	45	D	D	D
Conway, AR	146	17 140	14	D	b	D	28	4	62	D	D	D
Forrest City, AR	185	7 794	16	D	c	D	22	49	31	D	D	D
Little Rock, AR	1 783	118 573	259	78 536	943	15 871	9	6	16	5	14	10
North Little Rock, AR	430	29 000	43	D	e	D	22	50	21	D	D	D
Pine Bluff, AR	521	35 917	72	27 338	267	3 447	11	4	15	6	10	7
Texarkana, AR	106	D	10	D	b	D	15	D	69	D	D	D
West Memphis, AR	288	5 690	55	2 777	20	1 195	31	30	92	62	–	72
California	**79 110**	**6 395 311**	**7 377**	**4 552 255**	**56 252**	**1 081 299**	**4**	**10**	**10**	**13**	**20**	**17**
Anaheim, CA	530	35 540	104	29 936	364	6 256	27	50	49	58	58	62
Berkeley, CA	574	32 418	18	21 230	259	6 673	47	25	40	20	19	38
Beverly Hills, CA	274	18 954	3	D	b	D	26	7	–	D	D	D
Campbell, CA	139	2 129	–	–	–	–	41	43	–	–	–	–
Carson, CA	1 104	98 281	87	17 336	212	6 145	40	70	86	66	40	81
Cerritos, CA	222	4 783	10	D	b	D	46	54	83	D	D	D
Compton, CA	654	85 004	31	69 489	439	8 069	49	14	48	9	31	13
Corona, CA	884	106 947	207	78 453	1 247	29 631	31	35	64	50	85	65
Culver City, CA	307	33 599	15	25 125	213	5 434	38	17	48	16	49	35
Fairfield, CA	242	24 875	8	D	b	D	45	20	68	D	D	D
Fontana, CA	1 728	D	467	D	e	D	35	D	98	D	D	D
Fremont, CA	409	13 290	11	2 449	14	641	30	25	76	47	–	4
Fresno, CA	1 413	D	166	D	c	D	35	D	88	D	D	D
Gardena, CA	510	94 990	113	D	f	D	32	61	86	D	D	D
Glendale, CA	112	7 790	–	–	–	–	29	58	–	–	–	–
Hawthorne, CA	823	21 336	56	11 546	112	1 442	24	35	74	71	74	79
Inglewood, CA	1 717	75 190	151	26 568	469	7 205	23	34	58	45	61	57
La Mesa, CA	230	2 658	–	–	–	–	46	52	–	–	–	–
Lancaster, CA	463	2 382	1	D	a	D	39	36	–	D	D	D
Long Beach, CA	1 619	663 054	278	D	f	D	43	6	50	D	D	D
Los Angeles, CA	17 593	884 268	1 418	538 139	4 546	158 306	11	10	21	8	20	8
Lynwood, CA	1 609	49 916	1	D	a	D	36	78	–	D	D	D
Montclair, CA	157	545	–	–	–	–	42	42	–	–	–	–
Oakland, CA	4 714	317 227	353	179 285	4 438	50 023	19	31	37	53	63	42
Oceanside, CA	143	10 291	2	D	e	D	36	17	–	D	D	D
Ontario, CA	326	10 362	6	3 540	57	711	45	43	36	34	14	29
Oxnard, CA	178	7 765	2	D	b	D	38	41	–	D	D	D
Palmdale, CA	307	3 365	1	D	a	D	36	40	–	D	D	D
Pasadena, CA	792	25 429	17	7 715	31	2 886	29	24	51	18	29	2
Pomona, CA	550	32 083	4	17 820	258	4 824	35	23	–	–	–	–
Rancho Cucamonga, CA	327	9 345	26	1 674	92	447	27	49	78	57	67	28
Rialto, CA	490	9 757	51	4 000	332	1 389	23	22	95	43	15	28
Riverside, CA	908	6 810	46	3 281	54	1 516	48	30	79	60	62	54
Sacramento, CA	1 200	94 053	92	48 944	2 056	22 040	34	42	61	60	86	66
San Bernardino, CA	295	17 729	59	D	e	D	47	73	95	D	D	D
San Diego, CA	2 270	76 294	23	44 312	810	18 404	28	19	32	27	26	27
San Francisco, CA	3 484	671 650	503	628 747	3 561	102 577	27	49	38	51	56	42
San Jose, CA	824	48 439	30	12 268	106	3 505	39	44	36	29	23	36
San Pablo, CA	355	8 144	3	1 372	13	230	36	58	–	–	–	–
Santa Clarita, CA	357	39 144	174	D	e	D	31	52	48	D	D	D

See footnotes at end of table.

Table 6. **Statistics for Selected Places With 100 or More Black-Owned Firms: 1997**—Con.

[Detail may not add to total because of rounding. For meaning of abbreviations and symbols, see introductory text. For explanation of terms, see Appendix A. For information on geographic areas followed by *, see Appendix C]

Geographic area	All firms[1]		Firms with paid employees				Relative standard error of estimate (percent)[2] for column—					
	Firms (number)	Sales and receipts ($1,000)	Firms (number)	Sales and receipts ($1,000)	Employees (number)	Annual payroll ($1,000)						
	A	B	C	D	E	F	A	B	C	D	E	F
California—Con.												
Tustin, CA	167	5 602	5	D	a	D	32	35	88	D	D	D
Upland, CA	105	D	8	D	a	D	37	D	92	D	D	D
Vallejo, CA	588	14 800	91	4 412	104	1 047	39	42	90	53	78	63
Victorville, CA	265	3 616	–	–	–	–	46	51	–	–	–	–
Colorado	**4 926**	**512 868**	**740**	**423 043**	**4 204**	**88 485**	**4**	**9**	**9**	**11**	**10**	**11**
Aurora, CO *	907	79 073	76	54 927	244	3 680	12	10	32	11	52	48
Colorado Springs, CO	452	60 968	69	53 551	527	13 773	10	5	29	5	10	4
Denver, CO	2 178	204 456	365	173 085	1 991	38 446	10	12	18	14	14	13
Connecticut	**7 251**	**528 164**	**857**	**403 166**	**4 761**	**135 296**	**5**	**14**	**12**	**18**	**29**	**46**
Bloomfield town, CT	641	31 490	92	22 015	275	7 362	19	34	58	40	45	54
Bridgeport, CT	766	41 954	54	28 656	319	5 121	10	6	30	11	17	14
Danbury, CT	283	9 803	17	D	b	D	34	32	69	D	D	D
East Hartford town, CT	140	2 779	8	879	10	139	41	16	40	15	32	44
Hamden town, CT	150	8 129	20	4 522	40	727	29	23	33	43	47	42
Hartford, CT	730	95 089	145	84 733	639	17 276	12	15	21	16	27	27
Middletown, CT	150	5 180	5	D	a	D	38	48	46	D	D	D
New Britain, CT	221	5 969	6	D	b	D	35	9	54	D	D	D
New Haven, CT	700	22 675	64	13 919	123	2 663	16	22	34	32	25	29
Norwalk, CT	562	27 580	71	11 230	329	3 584	23	26	28	28	43	22
Stamford, CT	613	41 446	106	26 031	308	6 032	16	17	43	19	27	19
Stratford town, CT	101	4 586	27	3 826	115	1 047	15	12	35	16	17	18
Waterbury, CT	222	4 556	18	D	b	D	29	19	44	D	D	D
West Haven, CT	276	13 375	19	7 958	53	1 042	34	26	71	32	75	75
Windsor town, CT	323	5 311	10	2 034	24	491	22	18	38	39	45	48
Delaware	**2 707**	**184 549**	**322**	**144 443**	**3 450**	**43 258**	**6**	**13**	**12**	**17**	**21**	**19**
Dover, DE	208	11 708	18	8 712	218	2 331	24	33	32	39	24	30
Wilmington, DE	601	61 285	123	53 830	1 246	18 094	10	24	15	28	15	23
District of Columbia	**10 909**	**1 334 651**	**1 232**	**D**	**j**	**D**	**5**	**6**	**8**	**D**	**D**	**D**
Washington, DC	10 909	1 334 651	1 232	D	j	D	5	6	8	D	D	D
Florida	**59 732**	**4 092 155**	**6 424**	**2 925 260**	**31 035**	**556 186**	**2**	**12**	**6**	**18**	**11**	**9**
Belle Glade, FL	157	6 563	3	382	11	113	39	46	–	–	–	–
Boynton Beach, FL	384	15 584	1	D	e	D	34	25	–	D	D	D
Bradenton, FL	188	3 922	1	D	b	D	40	20	–	D	D	D
Clearwater, FL	174	10 536	39	8 078	268	2 970	24	37	47	52	61	56
Coral Springs, FL	580	10 788	8	D	b	D	40	50	80	D	D	D
Dania, FL	156	4 244	14	3 388	52	736	44	51	50	67	41	64
Daytona Beach, FL	353	10 809	24	3 791	65	948	32	44	41	33	29	21
Deerfield Beach, FL	176	5 958	54	4 156	138	1 170	24	34	48	49	57	41
Delray Beach, FL	268	7 483	16	1 211	24	303	44	46	54	43	36	49
Deltona, FL *	137	2 178	–	–	–	–	38	46	–	–	–	–
Fort Lauderdale, FL	1 283	42 603	97	23 633	509	8 632	20	13	34	16	44	13
Fort Myers, FL	164	D	1	D	b	D	26	D	–	D	D	D
Fort Walton Beach, FL	194	D	25	D	c	D	33	D	56	D	D	D
Gainesville, FL	366	18 508	109	14 724	256	1 835	34	50	63	55	56	37
Hialeah, FL	600	29 106	13	D	b	D	49	79	60	D	D	D
Hollywood, FL	456	11 561	18	4 794	88	1 559	28	31	60	43	44	37
Homestead, FL	148	14 131	80	12 474	425	4 786	24	51	51	60	82	75
Jacksonville city (balance), FL *	3 220	158 486	497	D	g	D	15	11	27	D	D	D
Kissimmee, FL	111	D	13	4 615	71	2 325	28	D	78	17	14	3
Lakeland, FL	119	6 865	37	5 458	136	1 845	27	37	62	49	68	55
Lauderdale Lakes, FL	644	11 738	1	D	b	D	22	21	–	D	D	D
Lauderhill, FL	1 490	77 325	149	62 635	1 129	14 912	21	72	83	91	89	86
Margate, FL	324	16 533	34	D	c	D	37	60	94	D	D	D
Miami, FL	2 954	194 620	468	156 457	2 718	45 129	13	27	29	33	57	34
Miami Beach, FL	242	7 881	8	D	a	D	25	33	94	D	D	D
Miami Shores, FL	247	12 171	30	3 704	68	1 709	30	41	61	64	62	90
Miramar, FL	1 173	18 285	21	3 035	51	990	23	20	66	44	55	55
North Lauderdale, FL	573	13 594	15	D	a	D	29	37	73	D	D	D
North Miami, FL	1 076	31 948	15	D	b	D	19	41	69	D	D	D
North Miami Beach, FL	1 224	35 182	2	D	c	D	27	25	–	D	D	D
Opa-locka, FL	551	25 058	62	16 310	152	2 188	28	50	74	76	60	61
Orlando, FL	1 593	242 477	210	194 348	1 517	35 068	16	25	31	32	25	44
Palm Bay, FL	127	3 986	6	D	a	D	18	20	74	D	D	D
Panama City, FL	103	D	4	D	b	D	45	D	–	D	D	D
Pembroke Pines, FL	781	36 325	126	24 652	565	4 955	49	45	79	54	68	52
Pensacola, FL	371	9 495	65	6 024	369	2 265	20	16	90	29	62	30
Plantation, FL	700	55 527	128	45 543	318	5 713	31	41	53	52	70	54
Pompano Beach, FL	494	6 997	–	–	–	–	26	24	–	–	–	–
Port St. Lucie, FL	167	10 425	21	D	c	D	33	45	43	D	D	D
Riviera Beach, FL	475	9 258	25	3 433	283	2 516	23	40	41	37	67	63
St. Petersburg, FL	1 160	42 047	63	26 095	523	11 699	21	27	44	47	47	59
Sunrise, FL	1 247	D	327	D	c	D	33	D	90	D	D	D
Tallahassee, FL	1 009	36 735	156	D	e	D	28	11	49	D	D	D
Tamarac, FL	119	2 729	–	–	–	–	49	64	–	–	–	–
Tampa, FL	1 747	160 444	110	142 207	857	34 444	28	8	29	8	22	14

See footnotes at end of table.

Table 6. **Statistics for Selected Places With 100 or More Black-Owned Firms: 1997**—Con.

[Detail may not add to total because of rounding. For meaning of abbreviations and symbols, see introductory text. For explanation of terms, see Appendix A. For information on geographic areas followed by *, see Appendix C]

Geographic area	All firms[1]		Firms with paid employees				Relative standard error of estimate (percent)[2] for column—					
	Firms (number)	Sales and receipts ($1,000)	Firms (number)	Sales and receipts ($1,000)	Employees (number)	Annual payroll ($1,000)						
	A	B	C	D	E	F	A	B	C	D	E	F
Florida—Con.												
Temple Terrace, FL	160	3 280	–	–	–	–	38	75	–	–	–	–
West Palm Beach, FL	912	176 040	170	125 044	1 054	16 573	22	50	69	68	55	54
Wilton Manors, FL	141	1 718	–	–	–	–	45	57	–	–	–	–
Georgia	**55 766**	**4 110 716**	**6 073**	**3 111 892**	**40 593**	**741 509**	**1**	**3**	**5**	**4**	**7**	**5**
Albany, GA	741	67 373	207	D	g	D	15	33	28	D	D	D
Alpharetta, GA	248	D	–	–	–	–	36	D	–	–	–	–
Americus, GA	170	12 384	43	D	c	D	35	85	93	D	D	D
Athens-Clarke County, GA *	412	67 679	92	59 532	605	8 667	16	15	44	18	49	26
Atlanta, GA *	7 853	1 012 038	982	D	j	D	5	9	10	D	D	D
Augusta-Richmond County (balance), GA *	2 125	160 830	205	133 821	2 164	43 739	8	19	18	25	25	30
Austell, GA *	243	5 988	4	D	b	D	37	43	86	D	D	D
Bainbridge, GA	164	2 618	8	1 200	33	284	47	35	48	42	36	36
Brunswick, GA	276	8 174	83	D	c	D	31	27	81	D	D	D
College Park, GA *	739	40 238	57	25 004	435	5 162	18	22	36	27	61	33
Columbus city, GA *	1 583	150 810	192	124 071	1 413	46 654	10	39	27	45	18	55
Conyers, GA	310	6 048	9	D	b	D	24	20	58	D	D	D
Covington, GA	288	13 435	18	D	b	D	32	63	59	D	D	D
Decatur, GA	569	14 450	58	7 491	91	1 815	18	34	61	58	39	27
Douglas, GA	178	D	1	D	a	D	42	D	–	D	D	D
Douglasville, GA	129	5 612	4	D	b	D	30	49	85	D	D	D
Dublin, GA	338	5 695	12	D	c	D	37	34	43	D	D	D
Duluth, GA	249	6 476	28	3 725	42	2 642	31	40	80	69	60	87
Eastman, GA	114	D	2	D	a	D	45	D	–	D	D	D
East Point, GA	716	45 039	98	34 355	1 086	13 427	18	17	30	26	41	35
Greensboro, GA	126	6 059	13	D	c	D	47	80	94	D	D	D
Hinesville, GA	213	5 386	18	D	b	D	23	44	79	D	D	D
Kennesaw, GA	186	45 355	4	D	c	D	45	2	60	D	D	D
LaGrange, GA *	254	4 444	8	1 643	30	465	32	35	49	50	67	69
Lawrenceville, GA	308	32 765	35	28 413	220	7 968	27	42	67	49	58	61
McDonough, GA	141	45 078	5	D	b	D	45	3	69	D	D	D
Macon, GA *	1 489	70 294	207	40 404	708	11 162	13	19	29	25	27	27
Marietta, GA	312	25 453	50	21 072	563	6 867	26	65	61	76	81	86
Milledgeville, GA	133	18 513	41	17 865	626	6 014	31	71	73	73	81	67
Montezuma, GA	227	16 124	54	3 804	126	955	32	63	71	22	44	34
Newnan, GA	172	47 355	39	D	f	D	38	82	57	D	D	D
Norcross, GA	239	27 337	15	25 508	61	1 387	37	67	39	71	64	46
Powder Springs, GA	252	5 045	13	D	a	D	37	26	54	D	D	D
Riverdale, GA	464	16 611	46	12 160	206	3 384	31	47	48	62	52	55
Roswell, GA	137	6 690	12	4 795	61	1 478	36	31	49	41	58	48
Savannah, GA	1 550	74 560	282	55 561	714	13 878	8	15	17	21	24	23
Smyrna, GA	310	21 304	25	17 666	113	5 528	31	53	51	63	55	60
Statesboro, GA	184	8 960	28	D	c	D	26	54	47	D	D	D
Stone Mountain, GA	464	25 083	10	D	b	D	28	42	55	D	D	D
Sylvester, GA	114	729	2	D	a	D	47	17	–	D	D	D
Thomasville, GA	347	15 643	49	12 517	325	2 791	32	42	59	55	64	51
Valdosta, GA	247	19 548	77	17 422	313	6 049	22	43	43	50	51	61
Vidalia, GA *	122	D	25	3 837	69	1 238	44	D	46	65	54	77
Warner Robins, GA	531	23 276	82	13 453	367	2 218	25	32	80	57	64	35
Washington, GA	140	6 052	10	D	b	D	41	60	64	D	D	D
Waycross, GA *	128	D	1	D	a	D	40	D	–	D	D	D
Hawaii *	**638**	**34 165**	**168**	**20 562**	**561**	**7 502**	**21**	**16**	**76**	**7**	**23**	**5**
Honolulu, HI *	159	16 622	21	12 975	294	5 012	25	11	55	12	4	4
Idaho	**164**	**17 535**	**16**	**14 220**	**231**	**7 321**	**29**	**35**	**16**	**43**	**41**	**51**
Illinois	**41 244**	**3 913 240**	**3 747**	**3 253 027**	**35 034**	**787 773**	**2**	**11**	**3**	**13**	**17**	**11**
Alton, IL	137	3 158	11	2 287	85	606	40	18	55	23	27	20
Aurora, IL *	333	6 854	5	D	b	D	18	13	53	D	D	D
Bellwood, IL	402	8 303	11	D	b	D	28	42	95	D	D	D
Bloomington, IL	111	D	19	7 517	309	2 845	40	D	58	68	85	78
Blue Island, IL	103	792	2	D	a	D	49	54	–	D	D	D
Bolingbrook, IL *	415	11 224	1	D	a	D	30	61	–	D	D	D
Broadview, IL	313	20 934	85	18 031	218	6 303	29	55	60	62	64	60
Calumet City, IL	454	26 176	97	14 420	192	4 202	31	59	73	63	52	56
Carbondale, IL	175	1 642	3	D	a	D	48	49	53	D	D	D
Centreville, IL	146	2 379	3	D	a	D	38	51	80	D	D	D
Champaign, IL	407	6 097	16	3 029	51	637	27	14	47	11	18	16
Chicago, IL *	23 576	2 452 633	2 186	2 071 103	24 815	570 686	4	11	6	13	24	13
Chicago Heights, IL	300	29 649	41	D	b	D	27	90	91	D	D	D
Country Club Hills, IL	615	11 447	10	433	6	155	26	30	52	49	57	61
Decatur, IL	502	D	7	D	a	D	21	D	76	D	D	D
Dolton, IL	327	9 149	19	4 268	88	677	21	19	46	6	7	1
East St. Louis, IL	451	15 576	57	10 835	193	1 608	22	36	59	52	41	53
Elgin, IL *	126	29 162	43	28 294	58	2 473	26	6	62	7	47	15
Evanston, IL	742	52 192	95	43 275	777	12 574	27	23	60	28	29	19
Flossmoor, IL	139	4 954	8	D	a	D	44	37	91	D	D	D
Forest Park, IL	174	3 054	1	D	a	D	41	31	–	D	D	D
Glenwood, IL	178	1 511	10	D	a	D	38	39	93	D	D	D
Harvey, IL	611	23 022	37	15 737	175	2 885	23	45	65	67	51	49
Hazel Crest, IL	418	21 753	40	9 243	48	1 597	17	34	94	70	78	83
Joliet, IL *	313	11 026	43	9 023	163	2 063	24	57	77	69	81	64

See footnotes at end of table.

Table 6. **Statistics for Selected Places With 100 or More Black-Owned Firms: 1997**—Con.

[Detail may not add to total because of rounding. For meaning of abbreviations and symbols, see introductory text. For explanation of terms, see Appendix A. For information on geographic areas followed by *, see Appendix C]

Geographic area	All firms[1]		Firms with paid employees				Relative standard error of estimate (percent)[2] for column—					
	Firms (number)	Sales and receipts ($1,000)	Firms (number)	Sales and receipts ($1,000)	Employees (number)	Annual payroll ($1,000)						
	A	B	C	D	E	F	A	B	C	D	E	F
Illinois—Con.												
Lynwood, IL	108	1 145	–	–	–	–	35	47	–	–	–	–
Markham, IL	203	6 982	20	5 455	139	1 371	25	53	69	70	79	65
Matteson, IL *	181	4 396	14	D	b	D	30	39	88	D	D	D
Maywood, IL	375	8 536	13	1 605	30	319	20	24	74	6	33	9
North Chicago, IL	149	10 867	14	10 154	239	4 869	40	13	48	15	7	7
Oak Park, IL	353	14 187	39	5 861	150	1 476	34	23	44	36	42	44
Park Forest, IL *	184	2 015	–	–	–	–	30	36	–	–	–	–
Peoria, IL	600	D	79	10 733	221	1 610	19	D	56	39	61	22
Rantoul, IL	176	D	–	–	–	–	30	D	–	–	–	–
Richton Park, IL	105	1 038	4	D	b	D	39	47	85	D	D	D
Riverdale, IL	199	10 067	6	D	c	D	34	45	72	D	D	D
Rockford, IL	426	22 638	29	16 987	122	2 779	18	24	56	31	29	14
Rock Island, IL	157	31 435	49	D	c	D	39	63	93	D	D	D
Schaumburg, IL *	148	21 462	57	21 140	486	10 381	45	82	92	83	86	84
Skokie, IL	117	13 011	16	11 678	213	5 321	43	11	41	13	13	10
South Holland, IL	320	12 049	16	4 490	83	1 830	29	43	62	78	80	80
Springfield, IL	259	D	28	D	c	D	39	D	32	D	D	D
Waukegan, IL	439	19 531	54	12 438	329	4 574	25	38	71	45	80	59
Indiana	**11 107**	**1 192 143**	**1 440**	**1 035 570**	**10 775**	**199 604**	**4**	**7**	**8**	**9**	**13**	**10**
Anderson, IN	150	D	11	D	c	D	37	D	37	D	D	D
East Chicago, IN	134	7 205	20	2 833	53	617	23	31	26	28	34	35
Evansville, IN	204	D	12	D	c	D	14	D	33	D	D	D
Fort Wayne, IN	520	43 862	74	38 016	1 061	15 029	21	17	28	19	9	7
Gary, IN	1 961	166 839	330	141 417	2 636	40 315	10	14	19	14	37	22
Hammond, IN	134	5 735	3	D	b	D	16	30	55	D	D	D
Indianapolis city (balance), IN *	4 910	495 309	675	430 977	4 732	85 890	5	15	18	17	24	20
Kokomo, IN	151	24 775	13	D	b	D	34	29	44	D	D	D
Lawrence, IN *	150	D	9	D	c	D	37	D	44	D	D	D
Merrillville, IN	127	5 255	27	3 720	126	2 310	40	42	53	59	64	71
Michigan City, IN	254	D	12	D	a	D	30	D	56	D	D	D
South Bend, IN	735	D	50	D	e	D	28	D	29	D	D	D
Iowa	**1 353**	**233 466**	**262**	**216 904**	**1 931**	**41 387**	**9**	**9**	**20**	**9**	**17**	**15**
Cedar Rapids, IA	140	11 843	30	D	c	D	28	13	73	D	D	D
Davenport, IA	223	22 203	69	D	e	D	35	17	78	D	D	D
Des Moines, IA	365	52 271	67	48 748	424	12 843	10	40	28	43	33	48
Waterloo, IA	171	12 357	14	D	c	D	19	11	37	D	D	D
Kansas	**3 396**	**593 636**	**524**	**547 688**	**5 834**	**174 203**	**3**	**24**	**14**	**26**	**16**	**40**
Junction City, KS	118	10 431	22	9 312	107	5 688	29	73	66	81	58	90
Kansas City, KS	779	D	76	D	f	D	10	D	18	D	D	D
Lawrence, KS	102	3 778	34	D	b	D	29	35	77	D	D	D
Leavenworth, KS	123	D	8	D	b	D	47	D	39	D	D	D
Overland Park, KS	127	17 405	17	13 958	413	8 402	21	50	44	62	77	69
Topeka, KS	478	118 812	111	D	f	D	18	87	50	D	D	D
Wichita, KS	898	78 052	140	D	g	D	12	14	19	D	D	D
Kentucky	**5 629**	**658 535**	**611**	**588 703**	**7 717**	**121 353**	**2**	**6**	**7**	**7**	**10**	**6**
Hopkinsville, KY	127	3 793	2	D	a	D	15	31	–	D	D	D
Lexington-Fayette, KY	515	23 159	57	D	c	D	11	10	17	D	D	D
Louisville, KY	1 397	169 163	290	151 671	3 828	52 995	10	12	16	14	20	13
Owensboro, KY	205	D	4	D	b	D	36	D	65	D	D	D
Paducah, KY	171	D	4	779	9	169	35	D	–	–	–	–
Louisiana	**25 782**	**1 917 295**	**3 050**	**1 451 135**	**27 441**	**464 477**	**2**	**7**	**6**	**8**	**12**	**13**
Alexandria, LA	376	17 458	44	D	c	D	24	41	44	D	D	D
Baker, LA	132	6 214	38	D	e	D	19	35	46	D	D	D
Bastrop, LA	136	13 408	2	D	a	D	16	77	75	D	D	D
Baton Rouge, LA	2 480	180 323	281	122 333	1 837	34 402	8	10	10	13	37	24
Bossier City, LA	358	10 725	11	7 390	130	2 363	30	41	45	56	73	79
Breaux Bridge, LA	212	59 754	29	D	c	D	37	65	58	D	D	D
Carencro, LA	119	2 248	36	D	b	D	25	37	62	D	D	D
Gonzales, LA	115	5 486	21	3 972	27	1 785	46	50	67	72	43	84
Grambling, LA	215	2 133	–	–	–	–	32	61	–	–	–	–
Gretna, LA	196	14 350	32	D	c	D	35	36	55	D	D	D
Hammond, LA	195	12 194	16	4 980	194	1 424	43	23	46	13	11	6
Houma, LA	104	11 002	39	9 735	247	3 933	18	58	39	67	71	82
Kenner, LA	463	33 019	33	26 165	466	9 279	22	52	38	63	47	65
Lafayette, LA	615	53 380	148	45 534	1 008	16 227	12	31	21	37	26	40
Lake Charles, LA	708	69 080	93	D	g	D	14	38	26	D	D	D
Monroe, LA	442	32 790	83	25 850	301	7 573	22	28	19	33	43	49
Natchitoches, LA	122	15 431	21	D	c	D	21	34	33	D	D	D
New Iberia, LA	224	6 274	10	D	b	D	10	14	45	D	D	D
New Orleans, LA	6 425	644 365	906	521 779	10 348	200 378	5	18	13	22	30	32
Opelousas, LA	166	13 646	24	11 414	172	2 291	20	47	35	57	61	59
Ruston, LA	251	27 747	72	D	e	D	32	78	80	D	D	D
St. Martinville, LA	112	D	12	945	59	252	17	D	60	42	51	44
Shreveport, LA *	1 754	87 891	171	57 613	886	10 764	16	12	36	17	32	23
Slidell, LA	216	D	6	D	b	D	35	D	40	D	D	D
Maine	**257**	**28 088**	**36**	**23 600**	**346**	**6 871**	**12**	**8**	**27**	**7**	**23**	**8**

See footnotes at end of table.

Table 6. **Statistics for Selected Places With 100 or More Black-Owned Firms: 1997**—Con.

[Detail may not add to total because of rounding. For meaning of abbreviations and symbols, see introductory text. For explanation of terms, see Appendix A. For information on geographic areas followed by *, see Appendix C]

Geographic area	All firms[1]		Firms with paid employees				Relative standard error of estimate (percent)[2] for column—					
	Firms (number)	Sales and receipts ($1,000)	Firms (number)	Sales and receipts ($1,000)	Employees (number)	Annual payroll ($1,000)						
	A	B	C	D	E	F	A	B	C	D	E	F
Maryland	**47 614**	**3 964 600**	**4 214**	**3 180 637**	**41 755**	**946 386**	**2**	**4**	**4**	**5**	**8**	**7**
Aberdeen, MD	196	12 342	6	D	c	D	34	36	54	D	D	D
Annapolis, MD	546	38 117	58	30 144	410	12 207	25	12	43	14	34	13
Baltimore, MD (IC)	7 255	731 236	914	601 235	8 191	121 889	7	13	9	16	9	10
Berwyn Heights, MD	160	2 177	1	D	a	D	42	42	–	D	D	D
Bowie, MD	542	13 907	57	6 854	77	1 380	27	32	43	49	42	58
Brentwood, MD	163	6 241	4	D	b	D	43	45	62	D	D	D
Cheverly, MD	207	2 524	1	D	a	D	33	38	–	D	D	D
College Park, MD	156	3 007	19	1 697	84	954	34	35	88	66	86	72
District Heights, MD	272	4 362	35	D	b	D	34	36	97	D	D	D
Frederick, MD	204	5 033	30	D	b	D	39	12	64	D	D	D
Gaithersburg, MD	367	56 691	50	D	f	D	21	64	47	D	D	D
Glenarden, MD	153	16 517	5	D	b	D	14	5	49	D	D	D
Greenbelt, MD	559	114 440	42	110 261	443	25 729	27	7	73	7	18	16
Hyattsville, MD	218	15 219	5	12 364	84	2 498	31	43	50	53	39	34
Laurel, MD	329	21 608	10	15 947	48	1 119	45	10	34	2	–	9
Mount Rainier, MD	127	11 080	56	10 018	196	2 758	38	74	86	83	74	64
New Carrollton, MD	156	6 842	15	4 311	54	403	33	31	33	42	63	44
Pocomoke City, MD	167	D	3	D	a	D	37	D	81	D	D	D
Rockville, MD	194	131 124	42	128 582	1 270	48 897	47	19	61	19	18	10
Salisbury, MD	270	13 076	59	7 043	146	1 112	35	43	39	32	19	24
Takoma Park, MD *	404	18 732	31	15 163	505	11 018	31	13	63	12	4	6
Massachusetts	**11 834**	**1 013 134**	**1 239**	**804 314**	**8 267**	**188 731**	**3**	**9**	**10**	**12**	**9**	**11**
Amherst town, MA	130	1 895	–	–	–	–	49	10	–	–	–	–
Ashland town, MA	109	2 539	4	D	a	D	43	48	84	D	D	D
Barnstable, MA	180	4 934	7	D	b	D	36	21	46	D	D	D
Boston, MA	4 239	304 540	474	D	h	D	6	9	15	D	D	D
Brockton, MA	536	10 715	43	5 878	241	1 978	22	23	42	47	59	52
Cambridge, MA	483	36 667	107	30 460	252	10 445	18	32	52	39	29	39
Lawrence, MA	289	10 199	47	D	b	D	23	31	52	D	D	D
Lowell, MA	204	D	–	–	–	–	37	D	–	–	–	–
Lynn, MA	231	4 651	5	1 481	16	779	24	26	54	60	74	77
Milton town, MA	152	1 793	4	D	a	D	41	18	85	D	D	D
New Bedford, MA	177	D	27	9 817	106	920	34	D	35	28	55	16
Randolph town, MA	471	17 110	27	D	f	D	22	45	72	D	D	D
Sharon town, MA	142	10 189	10	D	a	D	37	37	82	D	D	D
Somerville, MA	151	3 549	–	–	–	–	24	29	–	–	–	–
Springfield, MA	832	81 993	48	70 325	527	16 498	15	51	32	60	57	67
Wareham town, MA	126	10 616	21	D	b	D	37	53	60	D	D	D
Worcester, MA	229	D	32	D	a	D	13	D	50	D	D	D
Michigan	**24 954**	**4 623 414**	**2 843**	**4 157 785**	**37 688**	**921 765**	**3**	**14**	**9**	**16**	**14**	**20**
Ann Arbor, MI	388	20 663	9	13 596	513	8 259	24	14	38	8	4	6
Battle Creek, MI	210	D	32	D	c	D	35	D	73	D	D	D
Benton township, MI	169	29 656	4	D	e	D	35	41	56	D	D	D
Delta township, MI	108	D	–	–	–	–	48	D	–	–	–	–
Detroit, MI	11 282	1 358 703	1 273	1 146 057	12 114	243 089	5	15	8	16	13	13
East Lansing, MI	156	6 148	2	D	b	D	44	39	–	D	D	D
Farmington Hills, MI	190	8 892	12	5 122	149	1 401	40	13	60	17	10	23
Flint, MI	1 184	45 448	138	37 681	711	15 068	12	23	35	29	24	31
Flint township, MI	163	D	1	D	a	D	19	D	–	D	D	D
Grand Rapids, MI	772	40 761	83	32 983	550	12 482	20	20	25	24	27	41
Highland Park, MI	272	69 182	28	D	g	D	30	75	49	D	D	D
Inkster, MI	185	7 586	13	4 689	117	1 343	15	24	39	40	51	49
Kalamazoo, MI	273	12 532	26	5 387	88	1 595	19	32	59	61	70	83
Lansing, MI *	424	107 030	54	98 007	948	22 522	26	40	33	44	43	55
Oak Park, MI	510	125 331	32	113 008	440	10 504	23	8	43	6	22	13
Pontiac, MI	463	37 500	88	34 126	677	7 619	30	51	75	56	73	60
Redford township, MI	105	33 127	23	31 573	307	10 274	29	14	48	16	18	30
Romulus, MI	163	15 786	9	D	c	D	32	73	77	D	D	D
Saginaw, MI	451	D	51	D	c	D	25	D	51	D	D	D
Southfield, MI	2 133	252 150	274	207 085	2 178	49 518	16	6	25	7	22	16
Van Buren township, MI	139	9 556	3	D	b	D	44	67	82	D	D	D
West Bloomfield township, MI	158	4 243	–	–	–	–	25	40	–	–	–	–
Ypsilanti, MI	204	37 344	29	34 253	332	9 188	45	18	68	19	43	40
Ypsilanti township, MI	474	19 258	33	7 791	91	1 373	16	45	64	70	25	65
Minnesota	**4 024**	**523 126**	**472**	**459 125**	**4 352**	**99 939**	**5**	**10**	**12**	**12**	**10**	**9**
Bloomington, MN	117	9 593	7	7 199	144	3 526	26	15	50	22	13	11
Brooklyn Center, MN	169	D	6	D	c	D	25	D	45	D	D	D
Brooklyn Park, MN	205	6 470	6	4 172	58	1 177	29	23	55	25	–	2
Minneapolis, MN	1 373	137 913	244	117 403	1 617	33 447	9	10	26	13	32	22
St. Paul, MN	716	77 811	90	D	g	D	16	33	25	D	D	D
Mississippi	**17 617**	**852 824**	**2 205**	**559 182**	**9 773**	**121 522**	**2**	**4**	**9**	**5**	**7**	**6**
Brandon, MS	237	7 129	20	D	b	D	43	42	80	D	D	D
Brookhaven, MS	110	848	4	D	a	D	47	21	87	D	D	D
Canton, MS	237	16 845	32	11 171	184	1 967	39	20	17	19	10	16
Carthage, MS	114	3 354	16	D	b	D	35	39	97	D	D	D
Clarksdale, MS	182	10 590	88	8 737	242	2 524	32	20	53	22	20	14
Cleveland, MS	269	5 174	50	D	b	D	31	23	46	D	D	D
Clinton, MS	167	D	4	D	b	D	44	D	84	D	D	D
Columbus, MS	385	9 913	23	3 017	52	581	23	34	31	35	23	22
Greenville, MS	540	23 239	107	15 637	281	2 825	16	15	27	19	26	14
Greenwood, MS	103	7 239	55	D	c	D	26	29	43	D	D	D

See footnotes at end of table.

Table 6. **Statistics for Selected Places With 100 or More Black-Owned Firms: 1997**—Con.

[Detail may not add to total because of rounding. For meaning of abbreviations and symbols, see introductory text. For explanation of terms, see Appendix A. For information on geographic areas followed by *, see Appendix C]

Geographic area	All firms[1]		Firms with paid employees				Relative standard error of estimate (percent)[2] for column—					
	Firms (number)	Sales and receipts ($1,000)	Firms (number)	Sales and receipts ($1,000)	Employees (number)	Annual payroll ($1,000)						
	A	B	C	D	E	F	A	B	C	D	E	F
Mississippi—Con.												
Grenada, MS	202	D	3	D	a	D	38	D	79	D	D	D
Gulfport, MS	476	21 268	31	11 363	194	2 099	18	20	25	16	22	19
Hattiesburg, MS *	178	6 308	14	3 621	56	709	24	22	22	37	17	25
Hernando, MS	118	8 070	68	7 727	399	2 086	45	58	84	62	59	58
Holly Springs, MS	193	11 308	24	8 927	162	3 524	29	37	40	47	52	67
Jackson, MS *	3 117	198 766	389	141 278	2 637	40 040	6	8	12	11	14	18
Kosciusko, MS	120	7 472	77	6 523	377	1 605	40	44	66	46	68	45
Laurel, MS	201	42 633	23	37 617	115	2 726	40	26	60	30	18	17
McComb, MS	164	7 247	16	2 218	37	391	30	42	23	31	23	39
Meridian, MS	620	13 678	30	5 980	252	2 666	22	19	23	8	10	7
Moss Point, MS	229	8 173	14	6 703	89	1 191	35	50	27	61	58	60
Natchez, MS	144	5 021	11	D	b	D	23	22	35	D	D	D
Oxford, MS	102	2 004	4	D	b	D	42	15	–	D	D	D
Pearl, MS	177	4 378	3	D	a	D	32	33	79	D	D	D
Philadelphia, MS	131	D	6	D	a	D	49	D	54	D	D	D
Starkville, MS	155	3 326	11	D	b	D	25	13	23	D	D	D
Tupelo, MS	167	36 693	22	34 182	98	2 818	37	3	24	2	12	13
Vicksburg, MS	355	11 767	62	7 978	90	1 660	26	43	49	65	44	53
Missouri	**13 678**	**1 261 398**	**2 142**	**1 060 253**	**14 503**	**252 769**	**3**	**7**	**19**	**9**	**7**	**8**
Berkeley, MO	151	1 938	–	–	–	–	35	53	–	–	–	–
Black Jack, MO	123	2 766	8	D	b	D	32	33	93	D	D	D
Blue Springs, MO	109	D	5	D	a	D	43	D	86	D	D	D
Cape Girardeau, MO *	132	D	4	D	b	D	47	D	58	D	D	D
Caruthersville, MO	103	558	–	–	–	–	46	52	–	–	–	–
Columbia, MO	358	7 446	30	D	b	D	38	37	38	D	D	D
Florissant, MO	227	5 285	24	2 191	63	310	26	20	36	36	28	26
Grandview, MO	259	3 661	17	1 393	42	321	31	33	59	57	59	59
Hayti, MO	147	2 717	3	D	a	D	40	47	78	D	D	D
Jennings, MO	398	20 490	20	11 342	299	4 733	19	19	36	20	9	12
Kansas City, MO *	2 802	333 542	746	295 376	3 766	74 779	16	19	42	22	11	14
Northwoods, MO	102	4 954	11	3 146	64	604	16	28	56	43	30	38
Raytown, MO	209	17 255	17	6 412	73	1 644	36	37	51	37	27	39
St. Louis, MO (IC)	3 431	255 471	498	210 874	3 363	61 952	6	8	10	11	17	13
University City, MO	947	54 673	115	36 166	496	5 718	20	44	50	70	59	58
Montana	**62**	**D**	**15**	**D**	**b**	**D**	**23**	**D**	**20**	**D**	**D**	**D**
Nebraska	**1 565**	**129 219**	**238**	**110 006**	**1 874**	**29 722**	**9**	**12**	**17**	**14**	**12**	**13**
Bellevue, NE	102	5 119	5	D	b	D	14	36	46	D	D	D
Lincoln, NE	166	D	19	D	c	D	20	D	43	D	D	D
Omaha, NE	1 104	89 688	190	D	g	D	11	7	21	D	D	D
Nevada	**2 796**	**225 880**	**344**	**183 015**	**2 344**	**53 820**	**8**	**8**	**21**	**11**	**11**	**11**
Henderson, NV	146	D	23	D	c	D	20	D	62	D	D	D
Las Vegas, NV	1 134	76 877	110	59 252	803	17 147	12	18	19	23	32	22
North Las Vegas, NV	447	44 247	25	38 535	235	5 709	22	6	52	7	3	5
New Hampshire	**326**	**32 351**	**54**	**26 200**	**506**	**11 137**	**6**	**15**	**19**	**19**	**8**	**10**
New Jersey	**26 500**	**2 160 441**	**3 236**	**1 580 808**	**16 862**	**375 877**	**3**	**12**	**5**	**16**	**10**	**12**
Asbury Park, NJ	101	2 850	3	990	15	179	23	27	–	–	–	–
Atlantic City, NJ	311	12 474	46	9 855	191	4 674	31	15	76	14	55	9
Bayonne, NJ	173	D	26	D	b	D	36	D	82	D	D	D
Burlington township, NJ	222	6 364	8	D	b	D	35	62	93	D	D	D
Camden, NJ	433	55 463	90	40 357	677	9 474	19	32	44	40	22	22
Cherry Hill township, NJ	143	38 785	34	36 562	311	9 680	35	21	57	23	16	14
City of Orange township, NJ	605	45 783	88	39 001	831	15 743	18	37	49	44	49	47
East Orange, NJ	1 260	88 220	247	71 928	902	16 250	9	28	31	36	35	29
Edison township, NJ	157	10 926	3	6 669	79	3 149	33	11	–	–	–	–
Elizabeth, NJ	422	22 261	70	18 738	160	7 795	19	14	40	17	19	10
Englewood, NJ	340	35 734	49	24 186	346	6 867	28	28	70	31	60	67
Ewing township, NJ	148	10 199	24	5 545	128	1 401	29	24	45	42	75	48
Franklin township, NJ (Somerset County)	450	10 077	4	1 127	17	373	27	22	–	–	–	–
Gloucester township, NJ	119	4 128	36	D	b	D	29	49	98	D	D	D
Hackensack, NJ	434	17 386	15	1 048	29	255	35	53	52	8	26	4
Hillside township, NJ	432	12 615	21	2 702	44	824	27	28	53	46	51	56
Irvington township, NJ	1 088	26 543	41	7 022	42	767	23	28	44	41	38	41
Jersey City, NJ	1 251	134 072	210	118 158	719	21 618	9	67	44	76	47	59
Lakewood township, NJ	265	7 722	13	D	b	D	29	36	61	D	D	D
Linden, NJ	222	12 503	30	9 114	204	2 469	20	23	32	27	28	23
Livingston township, NJ	140	4 659	–	–	–	–	43	76	–	–	–	–
Maplewood township, NJ	383	9 655	8	D	b	D	25	46	93	D	D	D
Montclair township, NJ	496	21 889	39	16 207	192	3 896	24	54	55	71	58	77
Newark, NJ	2 131	284 568	233	192 145	2 482	41 640	15	27	28	19	33	30
New Brunswick, NJ	195	40 258	45	35 521	283	7 901	26	15	76	17	49	36
North Bergen township, NJ	197	3 111	4	D	a	D	44	31	63	D	D	D
North Brunswick township, NJ	119	1 294	–	–	–	–	43	20	–	–	–	–
Paterson, NJ	763	21 988	20	6 336	78	1 499	12	13	40	16	32	25
Pennsauken township, NJ	167	20 123	38	18 563	352	5 295	31	17	54	19	31	29
Perth Amboy, NJ	260	9 673	9	D	b	D	31	23	83	D	D	D
Piscataway township, NJ	385	18 080	48	6 652	70	1 704	26	21	68	44	47	32
Plainfield, NJ	748	23 569	37	14 508	369	4 774	19	25	67	37	33	19
Pleasantville, NJ	183	69 201	14	D	f	D	44	82	52	D	D	D
Rahway, NJ	218	19 940	21	4 221	31	907	31	54	57	42	78	75
Roselle, NJ	271	8 407	6	953	11	199	28	37	40	29	22	19

See footnotes at end of table.

Table 6. **Statistics for Selected Places With 100 or More Black-Owned Firms: 1997**—Con.

[Detail may not add to total because of rounding. For meaning of abbreviations and symbols, see introductory text. For explanation of terms, see Appendix A. For information on geographic areas followed by *, see Appendix C]

Geographic area	All firms[1]		Firms with paid employees				Relative standard error of estimate (percent)[2] for column—					
	Firms (number)	Sales and receipts ($1,000)	Firms (number)	Sales and receipts ($1,000)	Employees (number)	Annual payroll ($1,000)						
	A	B	C	D	E	F	A	B	C	D	E	F
New Jersey—Con.												
Sayreville, NJ	139	2 213	–	–	–	–	44	60	–	–	–	–
Scotch Plains township, NJ	177	2 444	4	D	a	D	45	38	65	D	D	D
South Brunswick township, NJ	234	10 519	54	D	b	D	38	67	97	D	D	D
South Orange Village township, NJ	205	10 526	5	D	b	D	43	55	69	D	D	D
Teaneck township, NJ	586	16 641	51	7 304	263	2 315	18	22	62	44	62	52
Trenton, NJ	586	13 462	122	7 800	75	3 210	16	31	59	55	78	69
Union township, NJ	170	5 209	3	2 303	46	555	41	19	–	–	–	–
Union City, NJ	309	22 586	168	21 458	342	4 812	46	53	64	55	65	67
Vineland, NJ	173	9 481	55	7 440	331	3 929	41	69	62	73	83	86
Voorhees township, NJ	137	9 825	17	D	b	D	41	44	59	D	D	D
West New York, NJ	153	D	64	D	f	D	46	D	82	D	D	D
West Orange township, NJ	323	63 821	58	D	f	D	31	77	64	D	D	D
Willingboro township, NJ	541	13 162	43	6 658	86	1 617	27	41	56	68	78	73
Winslow township, NJ	281	25 420	45	13 155	233	1 446	33	36	85	47	83	28
New Mexico	**1 132**	**142 847**	**165**	**130 131**	**1 121**	**20 051**	**7**	**5**	**23**	**6**	**17**	**12**
Albuquerque, NM	545	87 056	71	D	e	D	13	3	38	D	D	D
New York	**86 469**	**5 067 265**	**7 822**	**3 445 063**	**45 703**	**1 005 200**	**3**	**6**	**9**	**10**	**20**	**16**
Albany, NY	348	8 988	10	2 926	54	453	26	26	57	26	19	14
Amherst town balance, NY *	118	42 701	21	D	f	D	43	80	65	D	D	D
Babylon town balance, NY *	740	14 295	40	7 635	83	2 217	24	12	59	18	31	18
Brookhaven town balance, NY *	349	11 956	30	3 578	29	587	27	23	60	41	77	52
Buffalo, NY	1 654	76 246	139	47 233	1 131	11 161	17	22	34	31	29	23
Clarkstown town balance, NY *	296	3 124	–	–	–	–	31	45	–	–	–	–
Freeport, NY *	413	29 319	18	21 851	75	2 385	24	10	61	11	40	44
Greenburgh town balance, NY *	738	25 255	63	D	b	D	23	44	96	D	D	D
Hempstead, NY *	852	122 456	127	107 533	2 260	47 657	21	80	58	90	95	96
Hempstead town balance, NY *	2 397	105 220	205	55 124	858	17 908	11	26	56	37	32	22
Huntington town balance, NY *	354	12 174	26	3 165	24	1 279	31	45	56	53	92	60
Islip town balance, NY *	1 471	42 785	133	26 999	275	3 510	16	19	71	30	69	54
Mount Vernon, NY	1 740	117 783	239	86 812	2 192	22 810	15	29	37	38	80	57
Newburgh, NY	404	5 828	19	D	b	D	45	34	80	D	D	D
New Rochelle, NY	698	34 244	163	25 147	345	6 047	39	60	83	71	86	78
New York, NY *	63 327	3 696 638	5 648	2 491 925	32 603	748 660	3	7	11	11	20	16
North Hempstead town balance, NY *	445	46 772	70	D	e	D	33	26	88	D	D	D
Oyster Bay town balance, NY *	276	12 427	9	4 170	58	1 368	33	24	47	19	14	22
Penfield town, NY	116	905	1	D	a	D	45	28	–	D	D	D
Poughkeepsie, NY	135	2 090	–	–	–	–	44	80	–	–	–	–
Rochester, NY	1 351	131 104	132	119 625	1 446	31 456	16	34	22	37	26	36
Spring Valley, NY *	335	4 419	27	D	b	D	30	32	62	D	D	D
Westbury, NY *	371	6 628	3	D	a	D	27	55	82	D	D	D
White Plains, NY	309	19 547	23	14 607	78	2 114	27	42	46	57	18	14
Yonkers, NY	726	24 359	38	10 195	136	1 851	26	32	44	43	43	45
North Carolina	**39 901**	**2 299 285**	**5 441**	**1 701 399**	**33 914**	**441 415**	**2**	**7**	**8**	**9**	**11**	**6**
Ahoskie, NC	188	7 925	44	5 834	86	978	36	31	44	44	71	60
Apex, NC	137	4 003	6	D	b	D	36	50	74	D	D	D
Asheville, NC	390	10 657	61	6 685	231	2 618	22	40	53	48	47	46
Burlington, NC	202	32 589	55	29 566	950	12 925	35	22	33	24	18	34
Cary, NC *	277	10 289	18	5 678	85	994	31	16	60	26	5	7
Chapel Hill, NC *	189	24 232	30	17 683	339	6 062	34	27	33	36	35	40
Charlotte, NC	4 803	421 586	828	360 522	5 159	74 075	4	16	20	18	24	23
Clayton, NC	203	2 710	4	D	b	D	39	39	62	D	D	D
Clinton, NC	181	5 098	3	610	9	98	36	44	–	–	–	–
Durham, NC *	2 595	165 281	272	125 702	3 467	44 091	8	18	28	23	32	19
Edenton, NC	166	9 595	2	D	a	D	47	81	–	D	D	D
Elizabeth City, NC *	311	9 209	65	D	c	D	26	31	83	D	D	D
Elizabethtown, NC	109	2 699	1	D	a	D	46	59	–	D	D	D
Enfield, NC	126	2 322	3	D	a	D	34	36	79	D	D	D
Fairmont, NC	124	1 196	4	D	a	D	38	19	55	D	D	D
Fayetteville, NC	1 541	66 500	306	47 174	1 338	15 129	14	21	24	27	27	26
Forest City, NC	128	5 907	1	D	a	D	49	58	–	D	D	D
Garner, NC	215	5 548	13	D	a	D	35	41	60	D	D	D
Gastonia, NC	206	12 780	29	9 777	340	4 497	32	29	34	28	25	20
Goldsboro, NC	353	10 105	34	5 024	118	908	18	26	27	27	28	37
Greensboro, NC	2 333	270 671	430	237 030	2 625	42 407	13	29	19	34	20	16
Greenville, NC	1 030	42 516	173	30 890	647	8 950	13	17	45	24	34	19
Henderson, NC	362	16 766	21	D	c	D	21	36	31	D	D	D
Hickory, NC *	132	4 480	6	D	b	D	40	40	45	D	D	D
High Point, NC *	431	D	23	D	b	D	20	D	32	D	D	D
Hillsborough, NC	218	7 849	12	D	b	D	32	42	62	D	D	D
Jacksonville, NC	183	4 853	28	3 629	100	1 647	32	48	53	65	61	80
Kinston, NC	347	16 519	131	D	e	D	23	37	49	D	D	D
Laurinburg, NC	189	13 589	73	D	e	D	36	55	76	D	D	D
Lexington, NC	102	5 150	2	D	b	D	48	37	–	D	D	D
Louisburg, NC	167	2 532	3	D	a	D	42	56	78	D	D	D
Lumberton, NC	105	10 937	20	D	c	D	21	51	61	D	D	D
Monroe, NC	155	10 516	64	9 645	302	2 076	37	38	51	43	37	46
New Bern, NC	259	11 626	38	8 540	117	1 582	30	32	42	43	30	37
Oxford, NC	162	9 090	35	D	c	D	19	50	53	D	D	D
Raeford, NC	122	3 834	29	2 379	90	531	27	37	64	62	62	68
Raleigh, NC	2 545	217 483	375	176 537	6 470	49 112	11	21	17	26	60	25
Reidsville, NC	285	6 622	35	4 660	76	972	34	52	63	71	85	77
Roanoke Rapids, NC	168	4 042	–	–	–	–	44	54	–	–	–	–
Rocky Mount, NC *	496	16 716	73	11 330	140	2 381	11	21	35	34	21	25

See footnotes at end of table.

Table 6. **Statistics for Selected Places With 100 or More Black-Owned Firms: 1997**—Con.

[Detail may not add to total because of rounding. For meaning of abbreviations and symbols, see introductory text. For explanation of terms, see Appendix A. For information on geographic areas followed by *, see Appendix C]

Geographic area	All firms[1]		Firms with paid employees				Relative standard error of estimate (percent)[2] for column—					
	Firms (number)	Sales and receipts ($1,000)	Firms (number)	Sales and receipts ($1,000)	Employees (number)	Annual payroll ($1,000)						
	A	B	C	D	E	F	A	B	C	D	E	F
North Carolina—Con.												
Roxboro, NC	176	6 344	9	D	b	D	36	53	73	D	D	D
Salisbury, NC	301	3 309	2	D	b	D	29	25	–	D	D	D
Sanford, NC	224	9 790	18	3 676	86	1 077	41	44	48	51	52	43
Shelby, NC	103	6 079	39	5 414	177	1 883	17	33	59	39	40	40
Siler City, NC	110	1 402	–	–	–	–	26	40	–	–	–	–
Spring Lake, NC	151	1 931	–	–	–	–	38	20	–	–	–	–
Statesville, NC	218	3 288	2	D	a	D	41	39	76	D	D	D
Thomasville, NC *	234	8 074	13	D	c	D	33	38	54	D	D	D
Wadesboro, NC	128	1 855	1	D	a	D	46	36	–	D	D	D
Wendell, NC	179	2 499	3	D	a	D	30	44	80	D	D	D
Williamston, NC	120	1 839	22	1 183	48	271	45	32	78	52	74	59
Wilmington, NC	452	23 925	102	D	e	D	12	24	38	D	D	D
Wilson, NC	359	15 964	46	9 975	198	1 992	24	18	47	26	18	30
Winston-Salem, NC	1 489	39 279	72	13 773	326	4 178	16	20	41	18	29	24
Zebulon, NC	101	5 276	17	D	b	D	44	40	76	D	D	D
North Dakota	**99**	**D**	**8**	**D**	**c**	**D**	**16**	**D**	**–**	**D**	**D**	**D**
Ohio	**26 970**	**3 946 848**	**3 486**	**3 499 457**	**32 719**	**788 525**	**1**	**9**	**6**	**10**	**14**	**18**
Akron, OH	1 194	62 327	109	46 976	715	15 519	11	21	34	27	43	37
Beachwood, OH	147	8 466	20	6 288	134	3 737	43	37	47	42	48	45
Bedford Heights, OH	311	11 763	21	6 075	23	895	30	34	22	34	35	27
Canton, OH	348	20 482	38	13 968	132	1 732	22	55	63	83	81	82
Cincinnati, OH	2 982	365 392	354	318 430	4 826	104 621	9	34	22	40	34	45
Cleveland, OH	3 474	480 416	490	429 728	4 931	82 911	7	16	14	18	24	20
Cleveland Heights, OH	764	24 730	37	14 881	148	2 083	13	32	40	54	42	42
Columbus, OH *	4 084	693 881	639	623 408	2 869	69 314	5	37	21	41	15	11
Dayton, OH	1 006	52 742	91	41 338	561	9 336	14	16	19	17	33	18
East Cleveland, OH	503	41 458	89	32 732	346	6 992	17	20	36	27	27	34
Euclid, OH	134	9 965	17	D	b	D	13	55	77	D	D	D
Forest Park, OH	292	30 289	46	22 841	446	7 928	23	67	44	87	61	84
Lorain, OH	195	20 054	9	D	b	D	34	58	58	D	D	D
Mansfield, OH	109	6 255	42	D	c	D	25	40	67	D	D	D
Maple Heights, OH	359	13 149	11	D	b	D	32	57	62	D	D	D
Shaker Heights, OH	590	24 801	58	11 264	203	3 373	18	27	40	42	45	49
South Euclid, OH	124	6 044	4	D	a	D	38	6	55	D	D	D
Springdale, OH	150	22 039	13	21 304	106	7 017	45	71	46	74	55	70
Springfield, OH	125	D	17	2 146	33	832	45	D	36	16	32	4
Toledo, OH	1 418	D	121	D	e	D	15	D	25	D	D	D
Trotwood, OH	516	19 907	8	5 874	74	1 540	19	22	–	–	–	–
University Heights, OH	310	18 012	5	D	a	D	26	36	68	D	D	D
Warrensville Heights, OH	395	30 123	68	26 247	342	7 397	27	41	37	47	38	56
Yellow Springs, OH	108	1 125	5	D	b	D	42	37	87	D	D	D
Youngstown, OH *	421	34 402	65	D	f	D	26	67	48	D	D	D
Zanesville, OH	101	13 865	13	11 876	74	1 851	45	19	34	22	41	23
Oklahoma	**5 309**	**333 094**	**618**	**259 565**	**4 847**	**77 957**	**5**	**6**	**12**	**7**	**12**	**11**
Broken Arrow, OK *	141	2 172	13	D	b	D	37	46	91	D	D	D
Lawton, OK	255	D	35	D	c	D	12	D	28	D	D	D
Midwest City, OK	150	4 038	6	1 692	51	581	17	31	45	59	57	50
Muskogee, OK	185	10 502	91	D	e	D	32	51	59	D	D	D
Oklahoma City, OK *	1 504	144 950	174	123 437	1 858	43 832	6	10	15	10	16	13
Spencer, OK	119	2 246	6	442	54	191	44	39	44	47	63	51
Tulsa, OK *	1 596	67 032	136	42 850	981	11 335	10	19	14	29	32	26
Oregon	**2 219**	**436 156**	**357**	**398 916**	**2 968**	**66 799**	**7**	**22**	**16**	**24**	**31**	**21**
Portland, OR *	1 457	155 017	211	132 809	2 219	40 296	10	31	22	37	43	35
Pennsylvania	**19 791**	**1 993 512**	**2 909**	**1 652 223**	**19 979**	**437 813**	**3**	**8**	**7**	**11**	**10**	**12**
Abington township, PA	183	7 999	19	4 708	50	1 743	37	26	33	30	36	53
Bensalem township, PA	102	4 069	1	D	a	D	35	11	–	D	D	D
Cheltenham township, PA	376	11 996	10	3 789	52	1 107	29	29	41	61	76	66
Chester, PA	397	21 604	91	18 076	113	2 423	32	47	51	59	63	53
Erie, PA	363	39 870	104	D	e	D	24	9	52	D	D	D
Harrisburg, PA	420	20 455	44	14 728	192	2 965	23	31	41	40	29	36
Lower Merion township, PA	359	14 445	25	4 717	123	1 722	34	33	47	15	18	22
Norristown, PA	222	14 311	20	D	c	D	32	9	76	D	D	D
Penn Hills township, PA	129	5 158	13	2 238	106	1 206	27	49	46	36	63	60
Philadelphia, PA	9 285	830 185	1 306	684 542	8 896	196 354	5	13	16	16	18	16
Pittsburgh, PA	1 292	109 075	258	91 943	2 124	36 077	11	36	27	43	39	39
Washington, PA	112	5 159	2	D	b	D	49	8	–	D	D	D
Wilkinsburg, PA	245	56 548	8	54 106	200	4 783	31	70	44	74	72	71
Williamsport, PA	151	1 152	–	–	–	–	46	45	–	–	–	–
Yeadon, PA	263	6 727	27	D	a	D	20	33	93	D	D	D
York, PA	236	5 291	22	3 268	105	879	36	24	88	24	76	41
Rhode Island	**1 269**	**124 434**	**181**	**104 097**	**1 935**	**26 805**	**6**	**14**	**22**	**17**	**11**	**10**
Pawtucket, RI	106	16 099	20	14 164	87	1 661	22	56	62	60	61	71
Providence, RI	666	55 903	75	45 028	753	9 430	12	29	18	36	9	22
South Carolina	**23 216**	**1 408 925**	**3 148**	**1 030 411**	**17 713**	**234 660**	**1**	**6**	**6**	**9**	**8**	**6**
Aiken, SC	340	19 180	62	15 113	220	5 355	23	36	76	45	26	30
Anderson, SC	182	3 882	55	2 788	102	675	43	38	71	48	39	35
Beaufort, SC	267	102 504	14	D	c	D	25	1	27	D	D	D
Camden, SC	138	3 666	42	D	b	D	43	52	77	D	D	D
Charleston, SC *	863	40 609	127	28 118	700	8 775	19	20	44	23	44	37

See footnotes at end of table.

Table 6. **Statistics for Selected Places With 100 or More Black-Owned Firms: 1997**—Con.

[Detail may not add to total because of rounding. For meaning of abbreviations and symbols, see introductory text. For explanation of terms, see Appendix A. For information on geographic areas followed by *, see Appendix C]

Geographic area	All firms[1]		Firms with paid employees				Relative standard error of estimate (percent)[2] for column—					
	Firms (number)	Sales and receipts ($1,000)	Firms (number)	Sales and receipts ($1,000)	Employees (number)	Annual payroll ($1,000)						
	A	B	C	D	E	F	A	B	C	D	E	F
South Carolina—Con.												
Chester, SC	235	13 766	41	10 663	148	1 686	42	51	66	65	37	35
Columbia, SC *	1 484	140 150	242	113 218	1 397	22 408	12	32	27	41	24	24
Darlington, SC	149	10 177	17	8 449	275	5 305	30	58	39	71	74	77
Florence, SC	545	24 704	109	15 501	287	2 770	15	21	46	35	43	35
Gaffney, SC	104	D	22	D	c	D	44	D	29	D	D	D
Georgetown, SC	318	12 077	46	5 876	159	1 545	19	16	44	34	38	35
Goose Creek, SC *	143	2 231	2	D	b	D	35	9	–	D	D	D
Greenville, SC	320	30 187	62	26 598	842	11 621	22	12	17	13	8	14
Greenwood, SC	221	14 341	48	11 961	488	4 168	35	38	45	47	70	43
Hilton Head Island, SC	113	D	44	D	b	D	25	D	45	D	D	D
Lake City, SC	153	2 862	3	D	b	D	45	31	80	D	D	D
Laurens, SC	196	8 372	11	D	b	D	40	67	50	D	D	D
Manning, SC	229	7 574	11	D	b	D	33	47	72	D	D	D
Marion, SC	225	5 476	40	D	b	D	48	37	53	D	D	D
Mount Pleasant, SC	156	1 720	3	D	a	D	45	46	78	D	D	D
Myrtle Beach, SC	132	11 999	16	D	c	D	41	44	44	D	D	D
North Augusta, SC *	166	D	4	4 925	135	1 546	41	D	–	–	–	–
North Charleston, SC *	487	30 388	33	25 143	1 019	13 183	21	19	20	23	25	24
Orangeburg, SC	337	16 473	88	13 306	255	4 717	41	34	68	39	66	65
Rock Hill, SC	395	22 007	52	15 229	303	3 839	19	26	15	37	35	28
Seneca, SC	110	2 761	9	D	b	D	47	50	50	D	D	D
Spartanburg, SC	216	13 657	26	D	e	D	30	11	24	D	D	D
Summerville, SC *	163	28 838	24	26 825	129	2 591	33	7	43	8	23	26
Sumter, SC	616	28 857	39	23 166	265	6 540	23	9	50	9	14	25
Walterboro, SC	232	5 396	9	1 955	51	814	34	19	59	14	30	6
South Dakota	**150**	**17 294**	**22**	**D**	**b**	**D**	**24**	**9**	**42**	**D**	**D**	**D**
Tennessee	**20 196**	**1 644 529**	**2 730**	**1 276 080**	**17 583**	**334 204**	**2**	**7**	**8**	**9**	**8**	**13**
Bolivar, TN	100	2 573	1	D	a	D	48	40	–	D	D	D
Chattanooga, TN *	712	69 796	154	61 778	1 237	23 620	10	21	21	24	25	22
Clarksville, TN	382	D	31	D	c	D	20	D	36	D	D	D
Dyersburg, TN	148	D	7	D	b	D	47	D	91	D	D	D
Jackson, TN	577	165 007	100	155 702	1 192	16 941	22	44	28	47	20	33
Knoxville, TN	590	32 231	123	24 646	500	6 367	14	19	47	25	35	26
Lebanon, TN	114	12 771	29	D	e	D	42	62	60	D	D	D
Memphis, TN	8 080	573 370	1 074	408 495	7 667	127 324	4	7	9	12	10	16
Murfreesboro, TN	214	65 646	41	D	e	D	35	62	30	D	D	D
Nashville-Davidson (balance), TN *	3 942	346 402	753	291 178	3 216	79 729	6	11	18	13	12	18
Oak Ridge, TN *	183	D	9	45 251	729	22 678	41	D	29	62	62	49
Texas	**60 427**	**6 857 330**	**6 684**	**5 695 691**	**70 904**	**1 469 459**	**3**	**13**	**10**	**16**	**26**	**27**
Arlington, TX	1 021	D	199	D	j	D	23	D	50	D	D	D
Austin, TX *	1 737	150 641	259	129 270	1 254	23 653	21	11	29	12	26	22
Beaumont, TX	688	27 705	29	D	c	D	18	25	43	D	D	D
Bryan, TX	178	4 797	37	D	b	D	39	51	86	D	D	D
Cedar Hill, TX *	484	8 742	10	4 227	73	824	32	26	64	55	26	34
Corpus Christi, TX *	182	D	7	D	b	D	39	D	34	D	D	D
Corsicana, TX	160	D	10	D	c	D	39	D	82	D	D	D
Dallas, TX *	7 661	1 546 748	1 326	1 407 849	10 649	218 589	8	40	32	43	33	35
DeSoto, TX	694	28 673	19	7 023	172	3 252	28	27	80	67	70	75
Euless, TX	222	4 262	11	D	a	D	34	30	84	D	D	D
Forest Hill, TX	200	9 365	34	D	c	D	36	36	95	D	D	D
Fort Worth, TX *	1 442	143 594	203	121 982	1 356	39 069	14	55	45	64	54	76
Garland, TX *	781	31 658	84	14 855	279	7 835	23	32	62	66	73	82
Grand Prairie, TX *	314	23 666	39	17 910	164	3 702	24	52	52	71	43	59
Hitchcock, TX	134	D	57	D	c	D	49	D	96	D	D	D
Houston, TX *	16 855	1 418 893	2 216	1 120 166	22 409	426 757	6	14	23	19	33	39
Irving, TX	902	55 298	28	45 146	276	6 931	39	48	60	57	82	25
Jasper, TX	187	9 210	67	D	c	D	29	77	83	D	D	D
Killeen, TX	417	13 687	6	D	b	D	21	29	35	D	D	D
Lancaster, TX	338	9 036	–	–	–	–	31	59	–	–	–	–
Longview, TX *	490	5 217	9	D	b	D	46	43	47	D	D	D
McKinney, TX	131	2 730	26	D	c	D	48	71	95	D	D	D
Mesquite, TX	280	10 650	9	D	a	D	24	51	82	D	D	D
Midland, TX *	175	2 230	–	–	–	–	31	29	–	–	–	–
Missouri City, TX *	1 284	52 567	110	30 338	435	7 027	31	39	62	63	97	74
Orange, TX	284	D	13	D	b	D	40	D	87	D	D	D
Paris, TX	173	5 375	–	–	–	–	48	67	–	–	–	–
Plano, TX *	617	25 778	31	17 790	169	4 604	40	39	42	46	44	45
Port Arthur, TX	532	D	–	–	–	–	41	D	–	–	–	–
Richardson, TX *	213	153 053	97	150 051	1 320	29 915	46	36	67	37	47	49
Round Rock, TX *	380	D	1	D	a	D	40	D	–	D	D	D
San Antonio, TX	1 614	116 043	159	90 636	1 587	25 906	18	28	22	29	16	17
Texas City, TX *	621	12 840	28	D	e	D	29	49	94	D	D	D
Tyler, TX	213	7 511	37	D	c	D	39	33	46	D	D	D
Waco, TX	447	34 295	80	D	e	D	32	55	72	D	D	D
Waxahachie, TX	137	D	26	D	a	D	34	D	93	D	D	D
Wichita Falls, TX *	194	7 831	23	D	b	D	35	58	63	D	D	D
Utah	**440**	**23 005**	**35**	**16 831**	**327**	**5 480**	**15**	**16**	**19**	**22**	**9**	**15**
Vermont	**168**	**37 324**	**36**	**35 449**	**341**	**4 481**	**15**	**11**	**30**	**11**	**49**	**16**

See footnotes at end of table.

Table 6. **Statistics for Selected Places With 100 or More Black-Owned Firms: 1997**—Con.

[Detail may not add to total because of rounding. For meaning of abbreviations and symbols, see introductory text. For explanation of terms, see Appendix A. For information on geographic areas followed by *, see Appendix C]

Geographic area	All firms[1]		Firms with paid employees				Relative standard error of estimate (percent)[2] for column—					
	Firms (number)	Sales and receipts ($1,000)	Firms (number)	Sales and receipts ($1,000)	Employees (number)	Annual payroll ($1,000)						
	A	B	C	D	E	F	A	B	C	D	E	F
Virginia	**33 539**	**3 408 165**	**4 956**	**2 878 899**	**46 971**	**905 842**	**1**	**7**	**6**	**8**	**11**	**6**
Alexandria, VA (IC)	1 266	424 235	135	405 236	4 785	145 100	14	37	28	39	26	21
Blackstone, VA	158	2 609	39	D	c	D	39	41	61	D	D	D
Charlottesville, VA (IC)	591	21 559	89	14 784	356	5 548	25	29	42	38	41	39
Chesapeake, VA (IC)	1 093	170 541	131	158 536	1 682	29 118	14	29	28	31	46	27
Danville, VA (IC)	404	17 620	21	D	c	D	25	37	55	D	D	D
Fairfax, VA (IC)	186	18 853	75	15 528	101	5 511	44	30	69	32	15	22
Fredericksburg, VA (IC)	219	30 717	64	23 483	125	2 243	37	66	82	88	80	78
Hampton, VA (IC)	1 659	96 407	294	82 302	1 181	18 983	11	15	15	17	18	18
Herndon, VA	102	21 685	12	D	e	D	33	83	57	D	D	D
Lynchburg, VA (IC)	486	123 283	28	D	f	D	21	76	27	D	D	D
Manassas, VA (IC)	215	46 267	32	38 452	939	15 258	29	25	35	23	56	28
Martinsville, VA (IC)	395	9 579	44	5 121	77	1 969	30	24	51	33	44	38
Newport News, VA (IC)	1 397	78 931	226	64 309	3 531	35 172	12	32	47	40	72	48
Norfolk, VA (IC)	1 664	115 133	256	89 855	2 021	22 101	17	22	41	26	51	28
Petersburg, VA (IC)	662	90 970	109	85 936	592	11 425	20	10	32	10	31	32
Portsmouth, VA (IC)	842	51 296	126	42 650	1 104	15 290	19	8	42	8	24	8
Richmond, VA (IC)	2 435	210 662	567	175 160	3 156	48 637	6	8	16	11	15	14
Roanoke, VA (IC)	597	50 946	66	D	h	D	20	79	51	D	D	D
South Boston, VA *	178	4 638	6	674	14	137	39	73	42	8	36	19
Suffolk, VA (IC)	725	40 345	206	31 480	376	6 099	20	28	41	35	37	37
Virginia Beach, VA (IC)	2 290	143 848	464	121 689	3 914	43 678	12	20	15	22	45	37
Washington	**5 553**	**504 109**	**893**	**411 968**	**8 321**	**125 629**	**5**	**8**	**10**	**10**	**27**	**19**
Bellevue, WA	157	17 311	50	14 516	169	6 248	15	13	32	16	21	18
Federal Way, WA	179	2 007	30	D	b	D	22	22	98	D	D	D
Kirkland, WA	159	5 841	–	–	–	–	41	81	–	–	–	–
Renton, WA	116	42 423	8	D	c	D	31	1	29	D	D	D
Seattle, WA	1 744	186 443	343	155 526	4 055	57 248	10	21	14	23	52	40
Spokane, WA	134	45 637	39	D	e	D	33	7	62	D	D	D
Tacoma, WA	660	35 697	82	27 248	858	8 781	13	27	40	36	44	23
Vancouver, WA	129	D	67	D	e	D	26	D	45	D	D	D
West Virginia	**1 148**	**87 649**	**129**	**76 923**	**1 018**	**14 203**	**3**	**7**	**14**	**8**	**28**	**23**
Beckley, WV	103	1 045	6	D	a	D	30	25	54	D	D	D
Charleston, WV	178	9 276	19	7 968	342	3 970	19	69	45	77	87	82
Wisconsin	**4 848**	**550 114**	**798**	**462 623**	**8 179**	**139 501**	**3**	**7**	**12**	**8**	**10**	**9**
Beloit, WI	114	2 520	23	1 421	35	369	44	40	63	61	92	61
Madison, WI	219	33 163	26	30 376	350	10 943	19	41	32	45	40	58
Milwaukee, WI *	3 325	256 593	485	190 318	5 023	59 407	6	8	17	8	14	8
Racine, WI	243	D	88	D	e	D	17	D	59	D	D	D
Wyoming	**232**	**12 670**	**64**	**D**	**c**	**D**	**32**	**44**	**84**	**D**	**D**	**D**

[1]All firms data include both firms with paid employees and firms with no paid employees.
[2]For explanation of relative standard errors, see Reliability of Estimates in the introductory text.

Table 7. Statistics for Black-Owned Firms by Industry Division and Legal Form of Organization: 1997

[Detail may not add to total because of rounding. This table is based on the 1987 SIC system. For meaning of abbreviations and symbols, see introductory text. For explanation of terms, see Appendix A]

Industry division and legal form of organization	All firms[1]		Firms with paid employees				Relative standard error of estimate (percent)[2] for column—					
	Firms (number)	Sales and receipts ($1,000)	Firms (number)	Sales and receipts ($1,000)	Employees (number)	Annual payroll ($1,000)						
	A	B	C	D	E	F	A	B	C	D	E	F
All industries	**823 499**	**71 214 662**	**93 235**	**56 377 860**	**718 341**	**14 322 312**	**1**	**2**	**2**	**3**	**4**	**3**
C corporations	42 729	28 543 877	30 225	27 466 588	339 995	7 789 891	2	5	3	5	7	5
Subchapter S corporations	29 410	19 728 744	20 492	19 096 031	220 208	4 488 583	3	6	4	6	5	5
Individual proprietorships	737 076	19 065 010	37 830	6 471 992	124 196	1 359 934	1	2	2	5	5	4
Partnerships	13 595	3 213 991	4 000	2 680 207	28 855	594 437	7	16	9	20	19	16
Other[3]	688	663 041	688	663 041	5 088	89 467	15	14	15	14	18	11
Agricultural services, forestry, fishing, and mining	**12 695**	**438 720**	**1 371**	**272 516**	**5 644**	**82 517**	**2**	**8**	**7**	**12**	**12**	**14**
C corporations	337	90 261	289	68 976	1 567	26 676	15	19	18	20	29	25
Subchapter S corporations	269	74 590	183	57 809	777	16 922	20	13	17	12	11	9
Individual proprietorships	11 970	266 067	870	140 571	3 213	37 870	2	13	9	24	19	28
Partnerships	119	7 802	30	5 160	87	1 049	35	26	21	40	32	35
Other[3]	–	–	–	–	–	–	–	–	–	–	–	–
Construction	**56 508**	**7 712 059**	**12 973**	**6 587 348**	**70 928**	**1 510 252**	**1**	**4**	**3**	**5**	**3**	**4**
C corporations	3 845	3 283 766	3 140	3 203 745	28 170	748 717	3	4	5	5	4	3
Subchapter S corporations	2 464	2 115 194	2 048	2 083 886	16 662	462 127	6	9	8	9	8	10
Individual proprietorships	49 468	2 095 584	7 430	1 125 882	24 109	267 327	1	6	4	11	5	7
Partnerships	720	D	345	D	g	D	10	D	6	D	D	D
Other[3]	11	D	11	D	b	D	56	D	56	D	D	D
Manufacturing	**10 447**	**3 682 510**	**1 931**	**3 463 861**	**26 624**	**652 787**	**3**	**8**	**6**	**9**	**9**	**7**
C corporations	1 179	2 249 123	846	2 232 938	16 819	429 337	6	12	7	13	12	9
Subchapter S corporations	902	1 008 510	611	993 515	7 751	185 580	10	9	14	9	9	8
Individual proprietorships	8 161	D	394	D	g	D	2	D	9	D	D	D
Partnerships	189	D	63	D	c	D	14	D	27	D	D	D
Other[3]	17	D	17	D	f	D	26	D	26	D	D	D
Transportation, communications, and utilities	**71 586**	**6 376 645**	**6 184**	**4 252 240**	**47 289**	**909 470**	**1**	**12**	**7**	**18**	**12**	**7**
C corporations	3 439	2 533 707	2 472	2 462 230	30 149	597 515	13	23	15	24	20	12
Subchapter S corporations	2 057	1 386 541	1 500	1 339 228	11 682	221 192	7	45	8	47	21	24
Individual proprietorships	65 604	2 279 633	2 023	291 651	4 226	51 708	1	3	12	13	9	9
Partnerships	465	D	168	D	g	D	16	D	15	D	D	D
Other[3]	21	D	21	D	c	D	83	D	83	D	D	D
Wholesale trade	**8 120**	**5 818 734**	**2 139**	**5 573 907**	**13 746**	**471 320**	**3**	**11**	**5**	**12**	**12**	**18**
C corporations	1 269	2 395 177	1 000	2 362 989	7 286	228 481	9	18	10	18	15	16
Subchapter S corporations	834	2 356 431	656	2 335 766	4 871	147 873	9	9	10	9	12	14
Individual proprietorships	5 856	D	426	D	g	D	3	D	11	D	D	D
Partnerships	154	679 588	51	673 714	195	77 547	21	78	33	79	12	89
Other[3]	7	D	7	D	b	D	50	D	50	D	D	D
Retail trade	**87 568**	**13 803 266**	**14 074**	**12 244 399**	**125 480**	**1 497 111**	**1**	**3**	**2**	**4**	**5**	**4**
C corporations	5 241	4 777 404	4 368	4 682 212	43 454	574 437	5	5	5	5	5	4
Subchapter S corporations	4 014	5 507 411	3 274	5 440 843	50 684	636 697	6	9	5	9	10	8
Individual proprietorships	76 591	2 724 950	5 569	1 379 456	22 444	187 880	1	5	4	9	15	14
Partnerships	1 643	480 964	784	429 351	7 225	69 492	8	22	13	25	21	24
Other[3]	79	312 536	79	312 536	1 673	28 605	22	30	22	30	30	24
Finance, insurance, and real estate	**37 934**	**3 088 582**	**4 820**	**2 189 556**	**18 379**	**498 318**	**2**	**9**	**8**	**11**	**12**	**14**
C corporations	3 659	1 251 415	1 539	1 093 885	10 007	274 954	9	16	18	18	18	19
Subchapter S corporations	1 976	614 100	994	518 691	3 207	106 343	11	6	11	6	8	9
Individual proprietorships	28 871	803 608	1 787	316 455	3 372	60 688	3	6	8	13	11	18
Partnerships	3 136	322 742	209	163 809	944	39 301	7	25	47	43	47	62
Other[3]	292	96 716	292	96 716	850	17 032	13	26	13	26	18	25
Services	**437 646**	**25 925 092**	**43 529**	**19 503 488**	**388 398**	**8 212 775**	**1**	**3**	**3**	**5**	**7**	**5**
C corporations	17 355	10 243 676	13 708	9 987 039	192 303	4 605 213	5	8	6	9	11	9
Subchapter S corporations	12 600	6 105 374	10 036	5 904 897	118 351	2 601 000	7	6	6	6	7	7
Individual proprietorships	402 893	8 478 414	17 682	2 604 627	60 133	655 950	1	2	4	5	6	4
Partnerships	4 703	1 072 136	2 007	981 433	16 631	337 969	13	15	18	15	35	25
Other[3]	96	25 492	96	25 492	981	12 643	20	31	20	31	31	35
Industries not classified	**101 128**	**4 369 056**	**6 347**	**2 290 545**	**21 853**	**487 761**	**2**	**12**	**8**	**20**	**14**	**22**
C corporations	6 491	1 719 347	2 950	1 372 574	10 239	304 561	11	24	16	28	23	28
Subchapter S corporations	4 338	560 592	1 236	421 395	6 222	110 847	15	21	25	31	34	37
Individual proprietorships	87 665	1 778 757	1 652	340 106	4 022	62 199	2	6	20	28	21	26
Partnerships	2 468	258 262	342	104 372	639	4 456	25	38	57	74	62	47
Other[3]	167	52 098	167	52 098	731	5 699	41	66	41	66	49	54

[1]All firms data include both firms with paid employees and firms with no paid employees.
[2]For explanation of relative standard errors, see Reliability of Estimates in the introductory text.
[3]Included in this group are cooperatives, estates, receiverships, and businesses classified as unknown legal forms of organization.

Table 8. Statistics for Black-Owned Firms by Industry Division and Receipts Size of Firm: 1997

[Detail may not add to total because of rounding. This table is based on the 1987 SIC system. For meaning of abbreviations and symbols, see introductory text. For explanation of terms, see Appendix A]

Industry division and receipts size	All firms[1]		Firms with paid employees				Relative standard error of estimate (percent)[2] for column—					
	Firms (number)	Sales and receipts ($1,000)	Firms (number)	Sales and receipts ($1,000)	Employees (number)	Annual payroll ($1,000)						
	A	B	C	D	E	F	A	B	C	D	E	F
All industries	**823 499**	**71 214 662**	**93 235**	**56 377 860**	**718 341**	**14 322 312**	**1**	**2**	**2**	**3**	**4**	**3**
Less than $5,000	247 536	581 695	1 294	3 584	374	3 395	1	1	25	27	31	27
$5,000 to $9,999	156 255	1 057 132	1 756	11 908	1 354	6 060	2	2	24	23	30	21
$10,000 to $24,999	188 811	2 897 774	5 469	94 898	5 154	32 069	2	2	10	10	7	4
$25,000 to $49,999	92 756	3 192 865	11 429	414 979	16 545	123 436	3	3	6	5	8	8
$50,000 to $99,999	59 391	4 117 118	16 741	1 209 320	33 258	339 571	2	3	5	6	6	7
$100,000 to $249,999	42 468	6 662 786	25 525	4 185 032	85 061	1 109 896	1	2	2	3	4	4
$250,000 to $499,999	19 099	6 646 933	14 736	5 192 226	89 520	1 551 040	4	4	5	4	5	4
$500,000 to $999,999	8 500	5 868 050	7 762	5 384 189	102 652	1 673 276	4	4	5	4	13	8
$1,000,000 or more	8 682	40 190 310	8 522	39 881 724	384 424	9 483 570	7	4	7	4	6	6
Agricultural services, forestry, fishing, and mining	**12 695**	**438 720**	**1 371**	**272 516**	**5 644**	**82 517**	**2**	**8**	**7**	**12**	**12**	**14**
Less than $5,000	4 684	D	19	D	b	D	3	D	82	D	D	D
$5,000 to $9,999	2 912	D	34	237	16	153	6	D	33	36	63	38
$10,000 to $24,999	2 658	39 102	128	2 487	117	800	5	5	17	18	23	23
$25,000 to $49,999	963	33 992	225	9 002	320	2 389	10	10	17	16	23	20
$50,000 to $99,999	605	41 977	279	20 673	533	6 320	12	14	14	16	28	17
$100,000 to $249,999	504	78 107	382	60 742	1 588	17 640	15	15	19	18	31	21
$250,000 to $499,999	238	83 731	177	61 042	969	18 002	19	20	21	20	20	19
$500,000 to $999,999	97	61 344	93	D	g	D	19	23	21	D	D	D
$1,000,000 or more	35	D	33	D	f	D	31	D	33	D	D	D
Construction	**56 508**	**7 712 059**	**12 973**	**6 587 348**	**70 928**	**1 510 252**	**1**	**4**	**3**	**5**	**3**	**4**
Less than $5,000	13 539	29 140	112	352	59	1 027	2	3	32	34	36	73
$5,000 to $9,999	8 028	54 787	201	1 320	180	880	3	3	26	23	36	32
$10,000 to $24,999	11 891	184 832	1 064	17 776	1 748	6 972	4	5	12	10	20	15
$25,000 to $49,999	7 771	273 856	2 093	77 395	3 200	23 025	3	3	9	9	10	10
$50,000 to $99,999	6 331	441 000	2 723	193 352	6 106	54 172	3	3	7	7	10	7
$100,000 to $249,999	4 895	763 296	3 134	505 874	11 311	138 379	5	5	6	6	7	8
$250,000 to $499,999	1 872	641 961	1 533	527 311	8 967	154 993	6	6	5	4	4	4
$500,000 to $999,999	947	666 031	892	626 038	8 548	169 545	7	8	8	8	8	8
$1,000,000 or more	1 232	4 657 158	1 221	4 637 930	30 808	961 259	6	6	6	6	7	6
Manufacturing	**10 447**	**3 682 510**	**1 931**	**3 463 861**	**26 624**	**652 787**	**3**	**8**	**6**	**9**	**9**	**7**
Less than $5,000	2 937	D	–	–	–	–	6	D	–	–	–	–
$5,000 to $9,999	1 667	D	3	D	a	D	5	D	47	D	D	D
$10,000 to $24,999	1 946	30 071	109	1 664	89	657	8	9	24	25	18	35
$25,000 to $49,999	1 081	38 254	158	D	c	D	7	7	16	D	D	D
$50,000 to $99,999	1 044	71 310	256	18 363	345	4 637	11	12	7	8	13	8
$100,000 to $249,999	669	105 706	408	68 104	1 139	18 967	9	9	17	16	15	16
$250,000 to $499,999	373	126 184	316	105 958	1 688	31 991	11	12	12	13	15	17
$500,000 to $999,999	330	236 131	280	D	h	D	14	16	20	D	D	D
$1,000,000 or more	402	D	401	D	j	D	9	D	9	D	D	D
Transportation, communications, and utilities	**71 586**	**6 376 645**	**6 184**	**4 252 240**	**47 289**	**909 470**	**1**	**12**	**7**	**18**	**12**	**7**
Less than $5,000	9 861	23 829	31	104	12	66	6	7	45	42	53	39
$5,000 to $9,999	9 224	64 733	141	1 195	147	466	7	7	34	36	52	42
$10,000 to $24,999	20 082	331 330	393	6 111	412	2 093	3	3	20	19	25	15
$25,000 to $49,999	14 428	495 247	756	28 184	903	8 082	5	5	11	13	11	12
$50,000 to $99,999	11 043	761 674	1 371	101 276	1 853	23 140	3	4	15	15	14	13
$100,000 to $249,999	4 545	654 717	1 461	235 662	4 726	62 708	6	7	10	10	13	10
$250,000 to $499,999	963	329 947	714	246 510	3 969	69 529	11	11	11	12	13	13
$500,000 to $999,999	581	392 751	467	320 700	5 369	89 534	13	12	12	12	14	12
$1,000,000 or more	859	3 322 415	851	3 312 496	29 899	653 853	33	23	34	23	17	9
Wholesale trade	**8 120**	**5 818 734**	**2 139**	**5 573 907**	**13 746**	**471 320**	**3**	**11**	**5**	**12**	**12**	**18**
Less than $5,000	1 847	D	–	–	–	–	7	D	–	–	–	–
$5,000 to $9,999	1 141	D	26	137	20	69	11	D	73	69	97	83
$10,000 to $24,999	1 234	18 629	39	665	37	171	5	5	39	32	42	30
$25,000 to $49,999	871	31 625	55	D	b	D	14	14	48	D	D	D
$50,000 to $99,999	718	50 814	246	18 186	270	3 279	12	12	27	26	38	31
$100,000 to $249,999	748	124 011	407	68 762	914	13 239	13	14	23	25	29	24
$250,000 to $499,999	559	202 825	416	151 999	1 417	22 896	12	12	14	14	20	16
$500,000 to $999,999	347	245 716	318	225 679	1 497	29 926	15	15	15	16	25	19
$1,000,000 or more	655	5 133 381	632	D	i	D	14	12	12	D	D	D
Retail trade	**87 568**	**13 803 266**	**14 074**	**12 244 399**	**125 480**	**1 497 111**	**1**	**3**	**2**	**4**	**5**	**4**
Less than $5,000	30 685	69 777	4	D	a	D	2	3	88	D	D	D
$5,000 to $9,999	16 397	108 060	203	D	c	D	6	6	37	D	D	D
$10,000 to $24,999	13 558	205 710	654	11 486	436	3 501	5	5	16	17	26	20
$25,000 to $49,999	7 673	271 920	1 299	48 092	1 652	11 464	4	4	10	10	21	14
$50,000 to $99,999	6 580	457 825	2 416	173 880	4 092	32 583	4	4	7	7	11	7
$100,000 to $249,999	6 427	1 026 738	3 999	647 353	11 191	96 245	5	5	5	5	6	5
$250,000 to $499,999	3 137	1 085 082	2 473	862 236	10 847	124 049	7	7	8	8	10	9
$500,000 to $999,999	1 561	1 099 964	1 492	1 052 305	15 406	167 341	9	8	9	8	13	11
$1,000,000 or more	1 550	9 478 189	1 534	9 447 616	81 663	1 061 243	7	5	7	5	7	5

See footnotes at end of table.

Table 8. **Statistics for Black-Owned Firms by Industry Division and Receipts Size of Firm: 1997**—Con.

[Detail may not add to total because of rounding. This table is based on the 1987 SIC system. For meaning of abbreviations and symbols, see introductory text. For explanation of terms, see Appendix A]

Industry division and receipts size	All firms[1]		Firms with paid employees				Relative standard error of estimate (percent)[2] for column—					
	Firms (number)	Sales and receipts ($1,000)	Firms (number)	Sales and receipts ($1,000)	Employees (number)	Annual payroll ($1,000)						
	A	B	C	D	E	F	A	B	C	D	E	F
Finance, insurance, and real estate	**37 934**	**3 088 582**	**4 820**	**2 189 556**	**18 379**	**498 318**	**2**	**9**	**8**	**11**	**12**	**14**
Less than $5,000	10 980	24 739	61	D	a	D	4	6	94	D	D	D
$5,000 to $9,999	6 435	41 953	96	620	40	235	5	6	42	41	41	34
$10,000 to $24,999	7 755	123 664	345	5 829	255	2 611	6	6	20	20	28	30
$25,000 to $49,999	4 586	155 060	383	12 422	560	3 880	9	9	20	17	27	17
$50,000 to $99,999	3 262	227 200	665	47 803	877	13 762	10	10	16	16	15	14
$100,000 to $249,999	2 793	451 470	1 725	293 065	3 434	62 607	10	9	14	14	16	14
$250,000 to $499,999	1 343	470 036	884	312 355	2 837	65 924	16	16	14	14	14	9
$500,000 to $999,999	491	318 132	374	242 320	2 633	71 518	20	20	22	22	25	22
$1,000,000 or more	289	1 276 328	288	D	i	D	19	16	19	D	D	D
Services	**437 646**	**25 925 092**	**43 529**	**19 503 488**	**388 398**	**8 212 775**	**1**	**3**	**3**	**5**	**7**	**5**
Less than $5,000	138 123	330 805	367	1 040	151	830	2	2	26	29	38	26
$5,000 to $9,999	92 249	628 640	468	3 576	625	1 908	2	2	27	29	67	33
$10,000 to $24,999	106 046	1 612 028	2 424	44 837	1 992	13 831	2	2	20	22	13	10
$25,000 to $49,999	44 309	1 520 268	5 887	212 371	9 274	66 608	4	4	10	8	12	11
$50,000 to $99,999	23 695	1 642 357	7 943	572 894	17 467	185 742	4	5	6	7	7	10
$100,000 to $249,999	17 764	2 840 132	12 493	2 066 755	47 149	657 937	3	4	5	6	6	6
$250,000 to $499,999	8 479	2 982 612	7 309	2 591 779	55 885	998 405	4	4	6	5	9	7
$500,000 to $999,999	3 824	2 617 026	3 572	2 449 275	61 103	1 020 428	9	8	10	10	25	13
$1,000,000 or more	3 158	11 751 223	3 066	11 560 960	194 751	5 267 086	11	8	12	8	9	9
Industries not classified	**101 128**	**4 369 056**	**6 347**	**2 290 545**	**21 853**	**487 761**	**2**	**12**	**8**	**20**	**14**	**22**
Less than $5,000	34 880	81 736	699	1 954	114	836	4	4	43	45	66	40
$5,000 to $9,999	18 203	120 508	584	3 385	130	1 657	6	7	63	63	99	64
$10,000 to $24,999	23 642	352 408	314	4 044	66	1 433	6	5	42	35	56	33
$25,000 to $49,999	11 074	372 643	574	19 608	349	5 898	10	10	22	24	34	33
$50,000 to $99,999	6 113	422 962	841	62 892	1 715	15 935	13	12	42	42	31	37
$100,000 to $249,999	4 123	618 609	1 515	238 714	3 607	42 175	11	12	20	21	28	23
$250,000 to $499,999	2 146	724 556	925	333 036	2 941	65 250	27	25	29	31	42	49
$500,000 to $999,999	337	230 955	289	201 440	2 986	40 298	36	41	44	48	56	52
$1,000,000 or more	611	1 444 679	605	1 425 473	9 944	314 278	26	30	26	30	25	27

[1]All firms data include both firms with paid employees and firms with no paid employees.
[2]For explanation of relative standard errors, see Reliability of Estimates in the introductory text.

Table 9. Statistics for Black-Owned Firms With Paid Employees by Industry Division and Employment Size of Firm: 1997

[Detail may not add to total because of rounding. This table is based on the 1987 SIC system. For meaning of abbreviations and symbols, see introductory text. For explanation of terms, see Appendix A]

Industry division and employment size	Firms (number)	Sales and receipts ($1,000)	Employees (number)	Annual payroll ($1,000)	Relative standard error of estimate (percent)[1] for column—			
	A	B	C	D	A	B	C	D
All industries	**93 235**	**56 377 860**	**718 341**	**14 322 312**	**2**	**3**	**4**	**3**
No employees[2]	15 217	2 931 517	–	499 509	6	22	–	13
1 to 4 employees	49 262	8 646 764	97 498	1 698 803	3	3	3	3
5 to 9 employees	14 734	7 324 975	95 567	1 627 909	5	9	6	6
10 to 19 employees	7 171	6 607 672	94 194	1 778 436	5	8	5	7
20 to 49 employees	4 477	10 220 367	132 857	2 668 613	7	7	7	7
50 to 99 employees	1 484	8 391 088	100 843	2 246 762	15	8	15	11
100 to 499 employees	836	10 262 739	147 141	2 916 610	12	7	12	12
500 employees or more	53	1 992 738	50 240	885 671	5	4	3	6
Agricultural services, forestry, fishing, and mining	**1 371**	**272 516**	**5 644**	**82 517**	**7**	**12**	**12**	**14**
No employees[2]	316	36 582	–	8 673	14	19	–	29
1 to 4 employees	650	62 068	1 246	15 006	8	8	7	6
5 to 9 employees	271	72 315	1 645	20 051	26	23	23	25
10 to 19 employees	74	D	f	D	24	D	D	D
20 to 49 employees	55	56 718	1 529	21 889	22	23	20	21
50 to 99 employees	5	D	e	D	66	D	D	D
100 to 499 employees	–	–	–	–	–	–	–	–
500 employees or more	–	–	–	–	–	–	–	–
Construction	**12 973**	**6 587 348**	**70 928**	**1 510 252**	**3**	**5**	**3**	**4**
No employees[2]	1 881	218 965	–	41 448	6	10	–	8
1 to 4 employees	7 196	1 123 561	14 396	212 678	4	7	5	6
5 to 9 employees	2 164	D	j	D	6	D	D	D
10 to 19 employees	996	929 387	13 127	247 070	6	12	6	9
20 to 49 employees	599	1 866 400	17 224	407 322	11	12	11	10
50 to 99 employees	100	849 456	6 764	223 220	8	11	8	12
100 to 499 employees	37	566 568	5 019	147 010	13	12	16	12
500 employees or more	1	D	f	D	–	D	D	D
Manufacturing	**1 931**	**3 463 861**	**26 624**	**652 787**	**6**	**9**	**9**	**7**
No employees[2]	26	1 615	–	306	72	48	–	69
1 to 4 employees	1 023	151 107	1 883	36 643	6	9	6	8
5 to 9 employees	338	D	g	D	15	D	D	D
10 to 19 employees	272	616 491	3 666	81 159	13	45	11	14
20 to 49 employees	141	558 621	4 465	118 427	16	18	17	18
50 to 99 employees	77	496 710	4 975	97 875	27	16	29	22
100 to 499 employees	51	1 262 337	8 506	243 992	10	1	4	2
500 employees or more	3	D	f	D	–	D	D	D
Transportation, communications, and utilities	**6 184**	**4 252 240**	**47 289**	**909 470**	**7**	**18**	**12**	**7**
No employees[2]	1 359	684 995	–	48 131	22	81	–	51
1 to 4 employees	3 189	431 721	6 021	91 629	7	10	7	7
5 to 9 employees	731	956 168	4 686	84 062	9	65	9	14
10 to 19 employees	419	393 203	5 574	91 605	14	19	13	14
20 to 49 employees	308	601 304	9 391	182 123	23	20	23	27
50 to 99 employees	73	345 497	4 702	93 931	12	37	11	14
100 to 499 employees	100	544 457	12 797	167 973	34	17	42	23
500 employees or more	5	294 895	4 118	150 016	49	29	38	35
Wholesale trade	**2 139**	**5 573 907**	**13 746**	**471 320**	**5**	**12**	**12**	**18**
No employees[2]	186	698 596	–	75 092	24	76	–	93
1 to 4 employees	1 228	696 198	2 428	52 725	4	11	6	6
5 to 9 employees	386	868 534	2 578	66 739	12	18	12	17
10 to 19 employees	228	700 183	2 997	78 975	22	19	24	25
20 to 49 employees	62	667 812	2 059	61 426	18	18	20	23
50 to 99 employees	30	609 217	1 943	58 738	24	16	22	27
100 to 499 employees	20	1 333 367	1 741	77 625	–	–	–	–
500 employees or more	–	–	–	–	–	–	–	–
Retail trade	**14 074**	**12 244 399**	**125 480**	**1 497 111**	**2**	**4**	**5**	**4**
No employees[2]	2 385	394 580	–	44 461	8	17	–	18
1 to 4 employees	7 499	1 539 392	15 240	160 000	3	4	4	3
5 to 9 employees	1 973	920 393	12 796	134 512	8	9	9	11
10 to 19 employees	967	995 549	12 718	123 430	12	25	12	15
20 to 49 employees	721	2 576 760	22 561	288 936	13	14	13	11
50 to 99 employees	305	3 093 315	20 211	307 093	15	7	16	11
100 to 499 employees	214	2 454 046	33 150	359 944	13	6	11	9
500 employees or more	10	270 364	8 805	78 736	–	–	–	–
Finance, insurance, and real estate	**4 820**	**2 189 556**	**18 379**	**498 318**	**8**	**11**	**12**	**14**
No employees[2]	557	49 592	–	8 877	17	20	–	27
1 to 4 employees	3 530	708 904	6 755	139 589	7	10	8	10
5 to 9 employees	431	D	h	D	17	D	D	D
10 to 19 employees	191	270 387	2 439	69 009	27	24	28	23
20 to 49 employees	55	158 267	1 565	55 723	28	25	27	29
50 to 99 employees	33	237 301	1 984	70 581	51	50	48	64
100 to 499 employees	21	434 311	2 332	70 898	14	7	12	9
500 employees or more	4	D	f	D	–	D	D	D
Services	**43 529**	**19 503 488**	**388 398**	**8 212 775**	**3**	**5**	**7**	**5**
No employees[2]	6 335	691 041	–	231 025	8	8	–	14
1 to 4 employees	21 869	3 327 762	44 297	924 318	4	6	5	5
5 to 9 employees	8 056	2 690 816	52 409	934 562	9	12	10	11
10 to 19 employees	3 661	2 185 085	47 900	925 416	10	12	9	12
20 to 49 employees	2 259	3 064 284	67 101	1 379 205	14	14	15	13
50 to 99 employees	847	2 718 304	57 868	1 368 091	24	15	25	16
100 to 499 employees	465	3 667 653	83 597	1 849 169	18	18	17	18
500 employees or more	36	1 158 543	35 226	600 989	–	–	–	–

See footnotes at end of table.

Table 9. **Statistics for Black-Owned Firms With Paid Employees by Industry Division and Employment Size of Firm: 1997**—Con.

[Detail may not add to total because of rounding. This table is based on the 1987 SIC system. For meaning of abbreviations and symbols, see introductory text. For explanation of terms, see Appendix A]

Industry division and employment size	Firms (number)	Sales and receipts ($1,000)	Employees (number)	Annual payroll ($1,000)	Relative standard error of estimate (percent)[1] for column—			
	A	B	C	D	A	B	C	D
Industries not classified	**6 347**	**2 290 545**	**21 853**	**487 761**	**8**	**20**	**14**	**22**
No employees[2]	2 171	155 552	–	41 496	23	53	–	71
1 to 4 employees	3 078	606 050	5 233	66 215	18	30	18	21
5 to 9 employees	408	344 899	2 713	54 382	20	68	22	43
10 to 19 employees	368	D	h	D	37	D	D	D
20 to 49 employees	291	670 201	6 962	153 562	20	21	17	29
50 to 99 employees	30	D	g	D	93	D	D	D
100 to 499 employees	–	–	–	–	–	–	–	–
500 employees or more	–	–	–	–	–	–	–	–

[1]For explanation of relative standard errors, see Reliability of Estimates in the introductory text.
[2]Firms reported annual payroll, but did not report any employees on their payroll during specified period in 1997.

Table 10. **Statistics for Black-Owned Firms With No Paid Employees by Industry Division: 1997**

[Detail may not add to total because of rounding. This table is based on the 1987 SIC system. For meaning of abbreviations and symbols, see introductory text. For explanation of terms, see Appendix A]

Industry division	Firms (number)	Sales and receipts ($1,000)	Relative standard error of estimate (percent)[1] for column—	
	A	B	A	B
All industries	**730 264**	**14 836 803**	**1**	**2**
Agricultural services, forestry, fishing, and mining	11 324	166 204	2	10
Construction	43 535	1 124 712	1	3
Manufacturing	8 516	218 649	3	4
Transportation, communications, and utilities	65 401	2 124 405	1	3
Wholesale trade	5 981	244 827	4	12
Retail trade	73 494	1 558 867	1	4
Finance, insurance, and real estate	33 114	899 026	3	8
Services	394 118	6 421 603	1	3
Industries not classified	94 782	2 078 511	2	8

[1]For explanation of relative standard errors, see Reliability of Estimates in the introductory text.

Table 11. **Statistics for All U.S. Firms by Major Industry Group: 1997**

[This table is based on the 1987 SIC system. For meaning of abbreviations and symbols, see introductory text. For explanation of terms, see Appendix A]

SIC code	Major industry group	All firms[1]		Firms with paid employees			
		Firms (number)	Sales and receipts ($1,000)	Firms (number)	Sales and receipts ($1,000)	Employees (number)	Annual payroll ($1,000)
	All industries	**20 821 934**	**18 553 243 047**	**5 295 151**	**17 907 940 321**	**103 359 815**	**2 936 492 940**
	Agricultural services, forestry, and fishing	**496 164**	**64 032 640**	**114 587**	**50 775 178**	**725 410**	**14 923 855**
07	Agricultural services	412 852	57 086 633	109 721	46 387 756	687 332	13 853 993
08	Forestry	14 051	2 817 356	2 434	2 346 506	25 526	660 824
09	Fishing, hunting, and trapping	69 271	4 128 651	2 442	2 040 916	12 552	409 038
	Mining	**126 809**	**176 609 179**	**20 917**	**171 107 096**	**616 232**	**27 397 247**
10	Metal mining	1 819	12 068 979	600	12 022 441	54 291	2 497 161
12	Coal mining	2 242	24 288 482	1 422	24 170 302	99 403	4 561 564
13	Oil and gas extraction	115 953	122 848 428	15 210	117 695 150	353 276	16 204 547
14	Nonmetallic minerals, except fuels	6 862	17 403 290	3 752	17 219 203	109 262	4 133 975
	Construction	**2 333 424**	**944 154 542**	**675 160**	**863 945 192**	**5 678 306**	**176 476 246**
15	General building contractors	472 111	389 134 702	197 147	363 751 353	1 304 365	40 998 809
16	Heavy construction, except building	64 314	130 870 724	37 019	129 420 619	842 230	30 247 697
17	Special trade contractors	1 739 060	398 976 380	430 259	351 814 374	3 477 921	103 427 193
6552	Subdividers and developers, n.e.c	58 362	25 172 736	11 158	18 958 846	53 790	1 802 547
	Manufacturing	**688 782**	**4 021 515 429**	**334 084**	**4 005 607 057**	**18 968 167**	**685 313 617**
20	Food and kindred products	30 256	490 130 601	16 737	489 187 047	1 702 489	51 117 934
21	Tobacco products	133	36 645 733	88	36 641 662	43 567	2 399 430
22	Textile mill products	8 213	84 021 370	5 178	83 887 889	600 144	15 209 210
23	Apparel and other textile products	54 889	83 380 324	22 646	82 432 510	876 897	17 120 728
24	Lumber and wood products	106 569	115 219 866	34 713	111 907 874	776 944	19 626 459
25	Furniture and fixtures	28 712	62 551 208	11 470	61 900 220	537 731	14 019 789
26	Paper and allied products	7 186	161 211 853	4 373	161 071 165	676 510	26 870 903
27	Printing and publishing	119 936	216 211 945	57 891	213 862 501	1 645 771	55 216 424
28	Chemicals and allied products	10 941	409 994 222	8 871	409 320 937	1 044 085	54 469 556
29	Petroleum and coal products	1 434	176 788 852	1 193	176 756 460	137 388	7 821 475
30	Rubber and miscellaneous plastics products	16 296	162 732 650	13 975	162 495 829	1 081 225	32 657 397
31	Leather and leather products	5 251	10 275 926	1 733	10 173 915	82 881	1 893 820
32	Stone, clay, and glass products	29 262	88 090 813	12 135	87 638 425	533 650	18 025 290
33	Primary metal industries	7 703	191 711 591	5 294	191 540 047	720 972	28 543 314
34	Fabricated metal products	63 141	235 330 354	35 141	234 014 337	1 600 272	53 819 427
35	Industrial machinery and equipment	85 401	411 881 461	53 821	410 326 739	2 110 272	83 490 307
36	Electronic and other electric equipment	28 324	355 193 235	15 200	354 444 237	1 778 698	73 112 444
37	Transportation equipment	13 673	518 958 599	11 158	518 680 590	1 712 407	77 941 602
38	Instruments and related products	12 423	157 672 122	10 647	157 507 128	892 135	40 414 901
39	Miscellaneous manufacturing industries	65 185	53 512 704	17 966	51 817 545	414 129	11 543 207
	Transportation, communications, and utilities	**919 570**	**1 183 669 281**	**218 834**	**1 151 582 436**	**5 883 270**	**207 281 648**
41	Local and interurban passenger transit	116 993	21 713 557	17 319	19 114 727	467 046	8 004 735
42	Trucking and warehousing	544 523	221 521 560	117 306	198 846 704	2 014 484	57 852 063
44	Water transportation	15 788	36 039 949	8 227	35 477 732	187 575	6 765 391
45 pt.	Transportation by air[2]	20 706	48 149 574	6 542	47 511 569	395 263	11 938 856
46	Pipelines, except natural gas	136	7 347 288	92	7 338 906	13 903	807 394
47	Transportation services	129 652	44 873 144	41 338	41 523 634	458 324	13 647 643
48	Communications	61 180	354 151 879	17 597	352 588 611	1 494 770	65 781 116
49	Electric, gas, and sanitary services	31 345	449 872 330	11 166	449 180 553	851 905	42 484 450
	Wholesale trade	**797 856**	**4 270 041 314**	**415 833**	**4 237 594 031**	**6 877 507**	**252 891 380**
50	Wholesale trade—durable goods	489 308	2 317 534 951	267 480	2 298 657 857	4 100 254	158 602 734
51	Wholesale trade—nondurable goods	309 731	1 952 506 363	149 536	1 938 936 174	2 777 253	94 288 646
	Retail trade	**2 889 041**	**2 649 085 229**	**1 096 856**	**2 577 370 639**	**22 268 978**	**324 734 467**
52	Building materials and garden supplies	85 060	149 891 611	52 017	147 572 959	868 645	17 911 810
53	General merchandise stores	35 027	329 908 211	9 740	328 700 392	2 713 459	37 775 544
54	Food stores	216 067	428 384 106	124 962	420 580 053	3 328 123	49 793 387
55	Automotive dealers and service stations	255 259	807 900 003	140 686	792 042 625	2 345 611	57 564 224
56	Apparel and accessory stores	127 848	121 293 150	53 890	118 323 373	1 229 852	17 316 674
57	Furniture and homefurnishings stores	153 248	141 376 667	83 946	137 258 560	931 008	18 362 057
58	Eating and drinking places	493 313	256 489 798	363 179	250 616 760	7 866 488	74 619 242
59	Miscellaneous retail	1 528 857	413 841 683	274 074	382 275 917	2 985 792	51 391 529
	Finance, insurance, and real estate	**2 237 675**	**2 567 560 021**	**449 713**	**2 420 115 913**	**7 430 891**	**314 464 560**
60	Depository institutions	24 616	573 212 932	23 498	572 965 319	2 159 506	74 998 700
61	Nondepository institutions	45 905	196 564 220	24 540	194 815 280	618 811	25 624 676
62	Security and commodity brokers	91 446	268 894 838	30 086	259 286 735	676 013	71 055 775
63 pt.	Insurance carriers[3]	9 108	1 003 355 294	6 677	1 000 358 615	1 620 543	67 004 231
64	Insurance agents, brokers, and service	411 902	91 960 902	121 540	77 460 848	731 461	26 846 764
65 pt.	Real estate[4]	1 503 438	269 580 890	222 727	168 794 615	1 336 389	33 451 364
67 pt.	Holding and other investment offices[5]	157 652	163 990 945	27 037	146 434 501	288 168	15 483 050
	Services	**8 891 023**	**2 614 964 642**	**1 976 744**	**2 427 078 076**	**34 884 760**	**932 349 593**
70	Hotels and other lodging places	93 380	102 590 165	49 842	99 639 330	1 768 242	28 634 509
72	Personal services	1 348 554	75 580 916	177 583	53 815 269	1 333 183	18 593 604
73	Business services	2 221 046	585 990 807	348 228	538 045 410	8 858 136	222 439 658
75	Auto repair, services, and parking	448 584	115 321 750	167 975	104 399 866	1 147 865	24 305 080
76	Miscellaneous repair services	231 371	42 959 645	63 803	37 802 866	428 378	11 647 760
78	Motion pictures	87 700	70 467 490	32 461	68 215 128	587 125	14 535 748
79	Amusement and recreation services	603 896	106 375 756	91 954	94 732 397	1 555 454	30 570 262
80	Health services	1 004 672	755 681 519	425 337	726 846 432	10 416 489	313 352 409
81	Legal services	353 147	133 560 231	164 110	124 517 693	985 331	48 394 192
82	Educational services	270 648	139 395 624	43 896	135 892 563	2 191 548	47 366 748

Table 11. **Statistics for All U.S. Firms by Major Industry Group: 1997**—Con.

[This table is based on the 1987 SIC system. For meaning of abbreviations and symbols, see introductory text. For explanation of terms, see Appendix A]

SIC code	Major industry group	All firms[1]		Firms with paid employees			
		Firms (number)	Sales and receipts ($1,000)	Firms (number)	Sales and receipts ($1,000)	Employees (number)	Annual payroll ($1,000)
	Services—Con.						
83	Social services	665 067	101 319 229	121 636	93 509 763	2 272 674	34 729 175
84	Museums, botanical, zoological gardens	5 205	6 763 777	4 987	6 614 268	89 776	1 807 256
87	Engineering and management services	1 446 195	356 417 568	276 601	322 154 868	3 143 751	130 511 362
89	Services, n.e.c	119 931	22 540 165	16 704	20 892 223	106 808	5 461 830
	Industries not classified	**1 480 003**	**61 610 770**	**30 836**	**2 764 703**	**26 294**	**660 327**

[1]All firms data include both firms with paid employees and firms with no paid employees.
[2]Excludes 4512 (part), domestically scheduled airlines.
[3]Excludes 6371 (part), pension, health, and welfare funds; and 6399 (part), other insurance carriers.
[4]Excludes 6552 (land subdividers and developers, except cemeteries), which is included in construction industries.
[5]Excludes 6722, management investment offices; 6726, unit investment trusts, face-amount certificate offices, and closed-end management investment offices; and 6733 (part), trusts and vacation funds.

Table 12. **Statistics for All U.S. Firms by Industry Division for States: 1997**

[This table is based on the 1987 SIC system. For meaning of abbreviations and symbols, see introductory text. For explanation of terms, see Appendix A]

Geographic area and industry division	All firms[1]		Firms with paid employees			
	Firms (number)	Sales and receipts ($1,000)	Firms (number)	Sales and receipts ($1,000)	Employees (number)	Annual payroll ($1,000)
United States	**20 821 934**	**18 553 243 047**	**5 295 151**	**17 907 940 321**	**103 359 815**	**2 936 492 940**
Agricultural services, forestry, fishing, and mining	622 961	240 641 819	135 492	221 882 274	1 341 642	42 321 102
Construction	2 333 424	944 154 542	675 160	863 945 192	5 678 306	176 476 246
Manufacturing	688 782	4 021 515 429	334 084	4 005 607 057	18 968 167	685 313 617
Transportation, communications, and utilities	919 570	1 183 669 281	218 834	1 151 582 436	5 883 270	207 281 648
Wholesale trade	797 856	4 270 041 314	415 833	4 237 594 031	6 877 507	252 891 380
Retail trade	2 889 041	2 649 085 229	1 096 856	2 577 370 639	22 268 978	324 734 467
Finance, insurance, and real estate	2 237 675	2 567 560 021	449 713	2 420 115 913	7 430 891	314 464 560
Services	8 891 023	2 614 964 642	1 976 744	2 427 078 076	34 884 760	932 349 593
Industries not classified	1 480 003	61 610 770	30 836	2 764 703	26 294	660 327
Alabama	**285 206**	**237 406 593**	**75 987**	**228 632 577**	**1 530 488**	**36 646 331**
Agricultural services, forestry, fishing, and mining	8 525	3 435 841	1 833	3 216 295	21 528	650 531
Construction	40 641	14 144 154	9 990	12 769 824	99 791	2 502 273
Manufacturing	11 706	70 075 596	6 019	69 830 759	378 392	11 012 669
Transportation, communications, and utilities	14 107	17 117 863	3 750	16 563 440	89 210	3 079 664
Wholesale trade	11 122	43 923 624	6 299	43 549 983	93 656	2 790 795
Retail trade	47 074	38 709 326	17 749	37 343 128	352 238	4 241 899
Finance, insurance, and real estate	24 846	22 905 993	5 368	21 468 431	87 602	2 740 834
Services	106 415	26 375 996	25 340	23 868 889	407 593	9 622 230
Industries not classified	21 528	718 200	397	21 828	478	5 436
Alaska	**64 134**	**36 911 657**	**14 948**	**35 275 916**	**182 184**	**5 829 807**
Agricultural services, forestry, fishing, and mining	10 599	7 789 245	597	7 447 517	12 298	816 228
Construction	5 683	2 643 148	2 168	2 485 019	13 143	569 634
Manufacturing	1 822	3 827 119	545	3 791 399	13 734	432 164
Transportation, communications, and utilities	3 628	5 106 809	1 135	5 008 876	21 027	922 188
Wholesale trade	1 531	3 442 436	808	3 395 038	8 525	315 061
Retail trade	8 211	6 767 378	3 288	6 613 415	47 524	859 815
Finance, insurance, and real estate	4 083	2 485 713	884	2 244 776	9 793	333 779
Services	25 032	4 748 917	5 642	4 283 230	56 074	1 579 127
Industries not classified	3 773	100 892	109	6 646	66	1 811
Arizona	**329 031**	**247 191 482**	**86 302**	**237 960 022**	**1 666 364**	**41 788 366**
Agricultural services, forestry, fishing, and mining	7 796	4 221 876	2 177	4 031 555	30 500	868 618
Construction	30 348	20 665 299	11 495	19 678 167	137 184	3 687 280
Manufacturing	10 855	44 449 949	4 973	44 241 457	213 020	7 906 570
Transportation, communications, and utilities	12 089	15 924 517	3 352	15 550 084	99 175	3 042 730
Wholesale trade	13 246	49 593 476	6 852	49 119 625	96 285	3 242 636
Retail trade	43 644	46 905 168	15 865	45 815 787	381 408	5 615 971
Finance, insurance, and real estate	44 185	26 535 116	8 228	24 281 189	109 318	3 617 333
Services	147 216	38 214 487	33 675	35 210 651	598 582	13 798 190
Industries not classified	20 432	681 594	465	31 507	892	9 038
Arkansas	**193 424**	**143 570 776**	**49 341**	**135 575 701**	**915 826**	**19 926 386**
Agricultural services, forestry, fishing, and mining	6 944	1 564 906	1 326	1 343 670	10 994	243 934
Construction	29 244	6 320 691	5 720	5 359 685	43 113	1 013 521
Manufacturing	8 362	47 642 041	3 690	47 398 023	256 068	6 408 017
Transportation, communications, and utilities	11 065	10 001 479	2 909	9 568 968	62 085	1 900 820
Wholesale trade	6 750	29 184 296	3 783	28 923 814	49 287	1 335 758
Retail trade	31 717	22 846 817	12 421	21 952 016	207 116	2 809 033
Finance, insurance, and real estate	16 409	8 942 860	3 780	8 270 998	40 802	1 197 075
Services	70 368	13 859 361	15 962	12 748 052	246 176	5 015 571
Industries not classified	13 025	3 208 325	210	10 475	185	2 657
California	**2 565 734**	**2 178 292 213**	**618 232**	**2 086 547 724**	**11 474 180**	**358 473 980**
Agricultural services, forestry, fishing, and mining	64 561	21 694 660	13 044	19 362 476	146 346	3 920 139
Construction	207 361	102 800 682	62 072	94 991 569	575 025	19 364 045
Manufacturing	94 179	397 734 075	47 480	395 115 227	1 986 158	77 146 006
Transportation, communications, and utilities	89 437	117 753 177	21 267	114 121 570	620 422	22 481 468
Wholesale trade	109 958	572 743 392	55 877	566 711 729	878 089	34 813 261
Retail trade	320 762	291 586 777	113 968	281 289 643	2 286 512	37 132 754
Finance, insurance, and real estate	264 213	277 548 306	51 983	258 380 535	835 489	36 271 751
Services	1 263 952	389 574 715	252 908	356 153 629	4 142 303	127 248 303
Industries not classified	155 963	6 856 429	4 285	421 346	3 836	96 253
Colorado	**410 249**	**277 629 997**	**104 989**	**266 136 186**	**1 646 273**	**45 736 518**
Agricultural services, forestry, fishing, and mining	12 553	4 950 525	3 156	4 592 995	28 533	1 084 051
Construction	48 870	21 979 354	15 081	20 178 282	124 499	3 832 704
Manufacturing	12 858	42 696 567	5 628	42 456 428	196 628	7 239 088
Transportation, communications, and utilities	13 761	20 626 943	3 812	20 163 339	113 445	4 332 640
Wholesale trade	15 015	64 200 708	7 641	63 709 626	106 623	3 894 007
Retail trade	51 671	43 533 660	19 173	42 419 930	379 733	5 542 282
Finance, insurance, and real estate	50 871	34 145 781	10 849	31 372 726	120 371	4 420 578
Services	181 623	44 622 381	40 050	41 215 098	576 127	15 383 436
Industries not classified	23 913	874 078	485	27 762	314	7 732
Connecticut	**284 022**	**314 909 364**	**76 539**	**304 204 471**	**1 473 721**	**51 816 980**
Agricultural services, forestry, fishing, and mining	7 018	991 446	2 253	828 054	9 609	293 315
Construction	33 816	11 704 557	9 185	10 109 731	62 415	2 367 947
Manufacturing	9 970	49 323 361	5 771	49 126 788	294 806	13 796 623
Transportation, communications, and utilities	8 623	15 065 586	2 492	14 822 668	74 251	3 023 908
Wholesale trade	10 514	78 601 106	5 633	78 176 490	96 478	4 386 347
Retail trade	35 670	37 334 417	15 893	36 359 978	276 300	4 713 891
Finance, insurance, and real estate	36 442	78 083 527	6 268	74 857 912	140 032	7 497 151
Services	122 274	42 867 265	29 420	39 897 917	519 571	15 732 488
Industries not classified	20 354	938 099	283	24 933	259	5 310

See footnotes at end of table.

Table 12. **Statistics for All U.S. Firms by Industry Division for States: 1997**—Con.

[This table is based on the 1987 SIC system. For meaning of abbreviations and symbols, see introductory text. For explanation of terms, see Appendix A]

Geographic area and industry division	All firms[1]		Firms with paid employees			
	Firms (number)	Sales and receipts ($1,000)	Firms (number)	Sales and receipts ($1,000)	Employees (number)	Annual payroll ($1,000)
Delaware	**56 586**	**89 318 585**	**18 385**	**87 509 700**	**346 302**	**10 780 041**
Agricultural services, forestry, fishing, and mining	1 422	428 526	368	135 585	2 433	45 211
Construction	6 559	3 136 732	2 289	2 918 959	20 441	632 533
Manufacturing	1 257	13 736 046	672	13 703 329	61 937	2 858 086
Transportation, communications, and utilities	2 336	3 183 674	743	3 106 097	16 693	534 263
Wholesale trade	1 775	13 274 579	1 031	13 215 271	16 926	718 782
Retail trade	8 472	8 742 316	3 914	8 574 457	71 679	1 011 433
Finance, insurance, and real estate	9 055	39 378 517	3 401	38 942 852	56 448	2 315 081
Services	22 114	7 308 531	6 096	6 902 986	99 632	2 661 831
Industries not classified	3 859	129 664	134	10 164	113	2 821
District of Columbia	**45 297**	**52 900 995**	**14 500**	**51 303 513**	**345 685**	**13 482 410**
Agricultural services, forestry, fishing, and mining	296	28 397	55	23 818	352	18 099
Construction	1 270	1 557 359	294	1 373 509	6 010	225 541
Manufacturing	763	2 464 123	414	2 446 759	13 168	696 409
Transportation, communications, and utilities	2 348	5 380 800	510	5 331 758	18 867	1 003 557
Wholesale trade	643	4 103 766	392	4 085 982	5 736	255 033
Retail trade	4 585	3 894 597	2 836	3 829 400	48 432	742 953
Finance, insurance, and real estate	5 790	9 504 884	1 605	9 112 615	24 052	1 418 001
Services	26 396	25 796 603	8 387	25 077 296	228 969	9 118 743
Industries not classified	3 336	170 466	137	22 376	99	4 074
Florida	**1 301 920**	**828 429 130**	**335 393**	**789 239 505**	**5 449 574**	**133 351 371**
Agricultural services, forestry, fishing, and mining	40 128	6 436 143	8 905	5 180 909	66 452	1 295 372
Construction	132 054	55 671 152	37 600	50 908 814	331 014	8 761 668
Manufacturing	31 740	84 754 942	15 846	83 938 940	493 754	15 632 117
Transportation, communications, and utilities	62 747	58 512 529	14 058	56 545 146	311 047	10 310 069
Wholesale trade	59 085	198 480 692	31 078	196 141 813	347 786	11 292 784
Retail trade	161 141	163 799 645	62 257	159 419 713	1 324 231	19 020 184
Finance, insurance, and real estate	160 186	110 805 230	32 571	102 472 697	428 486	14 552 584
Services	543 851	146 045 836	132 433	134 380 068	2 144 869	52 440 239
Industries not classified	113 054	3 922 961	2 711	251 405	1 935	46 354
Georgia	**568 552**	**580 344 999**	**146 841**	**561 811 488**	**3 047 650**	**81 591 286**
Agricultural services, forestry, fishing, and mining	13 482	3 359 822	3 367	3 041 866	30 428	696 061
Construction	79 136	32 365 594	18 635	28 765 425	165 734	4 678 747
Manufacturing	16 722	128 780 583	9 010	128 328 075	609 167	18 728 014
Transportation, communications, and utilities	26 045	35 616 919	6 003	34 665 253	193 429	7 030 920
Wholesale trade	24 766	171 261 333	14 082	170 338 212	228 568	8 833 278
Retail trade	74 447	76 621 229	29 577	74 709 056	669 694	9 501 339
Finance, insurance, and real estate	55 826	60 551 407	12 066	57 150 181	192 726	7 365 709
Services	234 357	69 955 460	54 645	64 737 350	957 198	24 738 297
Industries not classified	45 302	1 832 652	987	76 070	706	18 921
Hawaii	**93 981**	**55 361 257**	**23 415**	**52 869 179**	**412 304**	**10 418 079**
Agricultural services, forestry, fishing, and mining	3 221	288 540	346	214 619	2 863	67 785
Construction	7 148	4 257 695	2 334	4 044 035	22 010	870 146
Manufacturing	2 811	3 510 091	889	3 443 387	17 174	511 967
Transportation, communications, and utilities	3 970	4 644 741	1 194	4 569 853	34 899	1 082 346
Wholesale trade	4 570	7 923 148	1 908	7 758 114	21 737	662 880
Retail trade	14 169	13 203 791	5 590	12 883 125	115 980	1 822 052
Finance, insurance, and real estate	11 905	8 875 215	2 861	8 365 321	35 820	1 151 732
Services	41 375	12 457 864	8 568	11 584 676	161 757	4 248 020
Industries not classified	5 160	200 172	73	6 049	64	1 151
Idaho	**109 758**	**65 838 870**	**29 920**	**62 822 154**	**401 125**	**9 642 721**
Agricultural services, forestry, fishing, and mining	3 860	895 790	929	793 782	8 256	217 028
Construction	15 592	6 145 312	5 538	5 640 097	40 567	1 156 663
Manufacturing	5 003	19 096 054	2 030	18 995 860	75 808	2 470 384
Transportation, communications, and utilities	4 996	3 546 160	1 607	3 366 006	20 593	607 972
Wholesale trade	3 708	11 371 473	2 012	11 241 285	27 957	762 785
Retail trade	17 426	11 964 350	6 428	11 648 097	97 723	1 372 973
Finance, insurance, and real estate	10 592	5 174 618	2 136	4 419 620	18 679	532 668
Services	42 706	7 443 193	9 327	6 710 542	111 436	2 520 707
Industries not classified	6 108	201 920	146	6 865	106	1 541
Illinois	**882 053**	**993 116 732**	**240 024**	**965 260 429**	**4 994 344**	**155 799 469**
Agricultural services, forestry, fishing, and mining	18 262	4 791 539	4 928	4 449 634	39 638	1 258 851
Construction	93 019	43 395 442	28 657	40 477 138	236 149	9 041 713
Manufacturing	27 742	210 945 143	16 947	210 479 737	1 013 527	39 240 439
Transportation, communications, and utilities	45 001	53 547 275	10 787	52 089 167	286 774	10 319 269
Wholesale trade	36 565	285 041 447	21 537	283 902 374	381 887	15 611 291
Retail trade	116 070	116 940 253	46 674	114 166 247	985 051	15 213 948
Finance, insurance, and real estate	101 730	147 649 654	22 506	139 099 191	411 068	18 951 609
Services	379 411	128 057 023	89 352	120 511 695	1 639 531	46 144 704
Industries not classified	66 608	2 748 956	991	85 246	719	17 645
Indiana	**413 400**	**407 270 539**	**109 795**	**397 394 356**	**2 413 379**	**63 638 242**
Agricultural services, forestry, fishing, and mining	9 439	2 172 876	2 532	2 005 533	20 292	529 671
Construction	52 517	20 550 809	16 384	19 054 871	141 258	4 357 754
Manufacturing	14 700	145 015 243	8 482	144 790 852	666 839	24 193 226
Transportation, communications, and utilities	21 590	25 405 567	5 303	24 705 163	128 004	4 121 596
Wholesale trade	15 643	71 014 873	8 789	70 536 854	133 743	4 326 665
Retail trade	67 659	60 755 906	23 362	59 362 678	536 553	6 983 905
Finance, insurance, and real estate	40 584	40 868 283	8 818	38 761 805	137 361	4 566 235
Services	163 495	40 712 134	36 888	38 156 863	649 116	14 553 934
Industries not classified	28 908	774 848	372	19 737	213	5 256

See footnotes at end of table.

Table 12. **Statistics for All U.S. Firms by Industry Division for States: 1997**—Con.

[This table is based on the 1987 SIC system. For meaning of abbreviations and symbols, see introductory text. For explanation of terms, see Appendix A]

Geographic area and industry division	All firms[1]		Firms with paid employees			
	Firms (number)	Sales and receipts ($1,000)	Firms (number)	Sales and receipts ($1,000)	Employees (number)	Annual payroll ($1,000)
Iowa	**227 562**	**206 328 836**	**61 633**	**201 282 401**	**1 147 538**	**27 249 322**
Agricultural services, forestry, fishing, and mining	6 994	1 146 887	1 411	971 802	10 162	251 472
Construction	27 560	8 944 982	8 196	8 220 189	59 898	1 774 822
Manufacturing	6 796	64 784 619	3 506	64 684 137	252 495	8 368 406
Transportation, communications, and utilities	12 230	11 208 756	3 751	10 706 362	62 333	1 821 498
Wholesale trade	9 087	38 960 954	5 224	38 661 725	79 794	2 335 873
Retail trade	39 203	27 048 492	14 754	26 334 629	258 526	3 192 444
Finance, insurance, and real estate	23 076	34 978 464	5 770	34 030 193	83 717	2 777 623
Services	90 870	18 897 062	19 509	17 662 469	340 502	6 725 002
Industries not classified	12 461	358 620	227	10 895	111	2 182
Kansas	**213 392**	**184 199 987**	**57 541**	**179 136 345**	**1 025 466**	**25 867 970**
Agricultural services, forestry, fishing, and mining	12 327	4 172 078	2 251	3 696 935	16 657	459 242
Construction	22 174	9 146 321	7 431	8 526 928	60 726	1 733 256
Manufacturing	6 000	49 322 699	3 284	49 241 678	211 118	7 181 497
Transportation, communications, and utilities	8 628	12 274 018	2 821	11 947 170	63 394	2 217 612
Wholesale trade	8 383	44 456 449	4 807	44 196 411	70 750	2 256 237
Retail trade	34 143	23 930 922	12 439	23 286 813	229 537	3 114 328
Finance, insurance, and real estate	21 787	22 137 051	5 517	21 150 675	65 547	2 134 877
Services	87 893	18 437 833	19 332	17 074 900	307 560	6 767 102
Industries not classified	12 728	322 616	330	14 835	177	3 819
Kentucky	**281 551**	**245 795 924**	**68 328**	**238 602 609**	**1 389 368**	**33 299 966**
Agricultural services, forestry, fishing, and mining	9 080	5 995 448	1 928	5 800 282	31 585	1 030 739
Construction	39 965	11 116 197	9 212	9 892 441	77 503	2 031 491
Manufacturing	9 543	89 530 346	4 070	89 325 955	310 578	10 090 693
Transportation, communications, and utilities	14 462	18 391 776	3 635	17 877 737	81 765	2 590 389
Wholesale trade	9 210	40 320 757	5 283	39 916 693	85 736	2 519 964
Retail trade	45 191	35 813 152	16 151	34 595 347	328 660	4 209 059
Finance, insurance, and real estate	24 391	19 013 462	5 201	17 793 290	72 045	2 142 609
Services	105 504	25 012 079	23 284	23 384 641	401 233	8 680 727
Industries not classified	24 926	602 707	285	16 223	263	4 295
Louisiana	**295 679**	**285 022 192**	**78 477**	**277 061 824**	**1 474 855**	**36 288 317**
Agricultural services, forestry, fishing, and mining	17 400	29 399 984	2 808	28 763 078	70 730	2 934 866
Construction	32 593	12 671 870	8 115	11 683 750	110 218	3 045 948
Manufacturing	7 809	81 998 734	3 808	81 817 134	178 656	6 507 835
Transportation, communications, and utilities	15 702	20 217 482	4 354	19 687 619	108 046	3 538 474
Wholesale trade	10 654	49 759 938	6 155	49 395 850	89 221	2 714 568
Retail trade	41 129	38 387 203	16 911	37 405 102	342 584	4 249 635
Finance, insurance, and real estate	29 074	19 133 769	6 933	17 725 516	83 614	2 516 661
Services	120 719	32 854 983	29 742	30 559 209	491 408	10 773 919
Industries not classified	21 394	598 229	446	24 566	378	6 411
Maine	**127 467**	**63 626 180**	**31 539**	**59 925 775**	**447 772**	**10 830 416**
Agricultural services, forestry, fishing, and mining	9 792	575 203	780	285 988	3 268	78 259
Construction	17 610	3 373 705	4 400	2 867 916	24 139	663 210
Manufacturing	7 642	15 887 993	2 310	15 699 054	90 986	2 883 954
Transportation, communications, and utilities	5 395	3 875 339	1 748	3 704 048	20 582	616 777
Wholesale trade	3 717	8 105 349	1 828	7 963 791	24 455	742 017
Retail trade	18 816	13 656 637	7 759	13 276 775	109 797	1 583 703
Finance, insurance, and real estate	9 162	7 927 142	1 998	7 436 870	26 753	918 201
Services	48 608	10 052 151	10 824	8 685 207	147 711	3 342 820
Industries not classified	6 976	172 661	143	6 126	81	1 475
Maryland	**400 203**	**285 924 027**	**99 761**	**274 434 271**	**1 906 435**	**54 616 809**
Agricultural services, forestry, fishing, and mining	9 433	1 531 659	2 328	1 356 172	18 575	420 960
Construction	40 495	22 278 764	14 677	20 953 091	141 648	4 388 688
Manufacturing	8 657	38 572 678	4 069	38 408 489	192 531	7 234 926
Transportation, communications, and utilities	19 231	17 425 524	4 198	16 887 506	99 280	3 539 087
Wholesale trade	12 036	58 699 668	6 557	58 296 803	111 271	4 253 187
Retail trade	49 194	49 576 276	19 165	48 467 877	425 021	6 706 600
Finance, insurance, and real estate	47 323	39 159 182	7 971	35 915 311	148 033	5 963 734
Services	186 071	57 723 325	41 026	54 106 062	769 685	22 098 193
Industries not classified	28 591	956 951	598	42 960	391	11 434
Massachusetts	**537 150**	**517 291 479**	**135 309**	**498 376 149**	**2 852 762**	**93 491 900**
Agricultural services, forestry, fishing, and mining	13 385	1 619 174	3 346	1 285 224	14 292	406 633
Construction	62 291	23 099 839	15 393	20 434 043	104 677	3 879 501
Manufacturing	17 515	84 099 141	9 452	83 723 229	477 977	20 073 903
Transportation, communications, and utilities	19 860	27 397 060	4 690	26 865 713	130 732	4 706 507
Wholesale trade	19 131	117 573 536	10 465	116 828 746	173 701	7 725 206
Retail trade	61 040	64 608 052	29 022	62 982 968	560 189	8 712 716
Finance, insurance, and real estate	52 646	102 565 971	10 068	97 760 233	248 887	12 742 255
Services	256 630	94 481 758	53 539	88 446 198	1 141 358	35 231 424
Industries not classified	35 781	1 846 948	463	49 795	949	13 755
Michigan	**677 473**	**715 375 586**	**184 849**	**696 806 219**	**3 823 973**	**117 302 530**
Agricultural services, forestry, fishing, and mining	16 024	3 549 930	4 398	3 220 945	27 828	787 932
Construction	82 399	33 211 488	26 050	30 433 620	180 716	6 272 441
Manufacturing	27 082	221 112 525	15 032	220 581 384	985 749	43 809 079
Transportation, communications, and utilities	25 386	37 805 882	6 289	36 962 114	163 143	6 136 825
Wholesale trade	25 424	166 167 030	13 649	165 251 662	224 594	8 845 517
Retail trade	99 145	99 482 158	40 168	97 459 542	829 185	11 855 877
Finance, insurance, and real estate	72 835	71 455 197	12 792	66 983 659	232 117	8 028 417
Services	284 374	81 000 018	66 606	75 704 789	1 178 592	31 521 506
Industries not classified	46 481	1 591 358	1 542	208 504	2 049	44 936

See footnotes at end of table.

Table 12. **Statistics for All U.S. Firms by Industry Division for States: 1997**—Con.

[This table is based on the 1987 SIC system. For meaning of abbreviations and symbols, see introductory text. For explanation of terms, see Appendix A]

Geographic area and industry division	All firms[1]		Firms with paid employees			
	Firms (number)	Sales and receipts ($1,000)	Firms (number)	Sales and receipts ($1,000)	Employees (number)	Annual payroll ($1,000)
Minnesota	**410 634**	**382 363 126**	**104 802**	**369 836 727**	**2 138 561**	**60 829 888**
Agricultural services, forestry, fishing, and mining	8 366	2 795 218	2 110	2 624 380	17 281	575 652
Construction	44 623	20 260 749	13 510	18 877 762	100 676	3 710 508
Manufacturing	16 864	79 761 062	8 006	79 436 391	449 031	16 840 300
Transportation, communications, and utilities	20 650	17 305 941	5 045	16 524 732	106 432	3 385 647
Wholesale trade	17 364	104 176 544	9 647	103 639 184	158 017	5 955 629
Retail trade	56 393	49 973 179	20 435	48 898 751	446 742	6 404 532
Finance, insurance, and real estate	42 684	59 888 780	9 772	56 725 344	154 810	6 317 034
Services	178 333	47 136 173	37 059	43 095 773	705 269	17 636 615
Industries not classified	26 460	1 065 480	321	14 410	303	3 971
Mississippi	**167 907**	**122 887 932**	**45 615**	**118 235 010**	**866 254**	**18 434 395**
Agricultural services, forestry, fishing, and mining	6 662	1 348 157	1 249	1 058 909	9 620	216 151
Construction	23 016	6 747 940	4 949	6 024 244	47 592	1 145 183
Manufacturing	7 207	40 788 713	3 404	40 605 715	237 094	5 847 079
Transportation, communications, and utilities	9 927	8 389 296	2 925	8 023 040	46 664	1 459 189
Wholesale trade	5 866	19 955 531	3 379	19 726 062	45 340	1 225 768
Retail trade	27 814	21 758 449	11 675	20 932 928	201 431	2 426 500
Finance, insurance, and real estate	14 948	9 010 770	3 535	8 358 599	41 770	1 149 001
Services	60 121	14 529 923	14 651	13 492 040	236 583	4 962 256
Industries not classified	12 770	359 153	272	13 473	160	3 268
Missouri	**411 403**	**382 797 052**	**111 852**	**372 254 747**	**2 196 997**	**57 986 062**
Agricultural services, forestry, fishing, and mining	10 322	1 684 727	2 480	1 462 868	18 152	445 330
Construction	52 096	20 214 229	15 451	18 790 140	131 419	4 047 828
Manufacturing	14 034	99 171 537	7 185	98 920 620	419 642	14 289 192
Transportation, communications, and utilities	21 531	23 201 894	5 869	22 455 673	137 726	4 543 216
Wholesale trade	16 320	95 885 213	9 558	95 408 613	152 056	5 504 228
Retail trade	61 834	54 212 563	23 211	52 882 448	469 654	6 559 565
Finance, insurance, and real estate	44 743	40 017 690	9 957	37 570 433	151 068	5 214 248
Services	165 266	47 372 013	39 028	44 740 749	716 957	17 377 393
Industries not classified	26 561	1 037 186	417	23 203	323	5 062
Montana	**93 677**	**37 668 225**	**25 974**	**35 570 987**	**269 469**	**5 447 948**
Agricultural services, forestry, fishing, and mining	3 725	1 540 665	811	1 452 073	7 299	258 070
Construction	12 200	2 729 154	3 637	2 375 163	17 700	457 463
Manufacturing	4 248	5 350 258	1 448	5 255 400	23 233	647 013
Transportation, communications, and utilities	4 199	2 955 012	1 298	2 785 260	17 086	490 222
Wholesale trade	2 869	8 369 288	1 562	8 280 488	17 947	457 968
Retail trade	15 568	8 321 906	6 351	8 018 014	76 929	947 425
Finance, insurance, and real estate	8 532	2 850 843	2 076	2 545 622	16 017	423 185
Services	37 516	5 411 155	8 883	4 855 562	93 196	1 765 657
Industries not classified	5 012	139 944	100	3 405	62	945
Nebraska	**138 762**	**137 755 012**	**38 594**	**134 465 728**	**687 525**	**16 035 060**
Agricultural services, forestry, fishing, and mining	4 536	785 021	1 170	570 543	5 606	131 489
Construction	15 909	5 692 759	5 378	5 305 225	39 160	1 137 343
Manufacturing	3 347	28 451 527	1 905	28 408 634	116 206	3 382 359
Transportation, communications, and utilities	7 096	12 659 953	2 284	12 365 834	39 460	1 234 502
Wholesale trade	5 196	40 031 941	3 157	39 888 149	50 063	1 395 152
Retail trade	23 140	16 838 701	8 746	16 399 850	153 042	1 918 181
Finance, insurance, and real estate	14 655	19 219 599	3 694	18 486 643	57 852	1 796 338
Services	56 790	13 859 498	12 541	13 035 180	226 032	5 038 089
Industries not classified	8 547	216 013	173	5 670	104	1 607
Nevada	**129 757**	**102 813 070**	**35 131**	**97 814 925**	**757 255**	**19 291 136**
Agricultural services, forestry, fishing, and mining	3 097	3 837 086	986	3 765 995	20 616	774 080
Construction	11 420	12 555 601	4 585	12 166 974	72 593	2 354 914
Manufacturing	3 434	6 772 701	1 686	6 682 265	40 729	1 275 707
Transportation, communications, and utilities	4 247	5 987 147	1 341	5 848 913	36 999	1 144 325
Wholesale trade	4 932	14 270 217	2 453	14 075 924	33 883	1 103 429
Retail trade	17 191	19 792 089	6 578	19 398 340	141 100	2 325 807
Finance, insurance, and real estate	19 447	10 732 436	3 962	9 427 854	39 495	1 245 187
Services	57 502	27 985 449	13 629	26 410 035	371 607	9 060 558
Industries not classified	8 851	880 344	275	38 625	233	7 129
New Hampshire	**115 747**	**79 303 771**	**30 452**	**75 916 752**	**507 990**	**13 494 257**
Agricultural services, forestry, fishing, and mining	2 935	371 347	715	296 298	3 341	87 958
Construction	17 244	4 054 738	3 892	3 345 201	22 047	697 074
Manufacturing	5 763	20 351 753	2 476	20 206 625	106 617	3 795 308
Transportation, communications, and utilities	4 084	3 791 953	1 133	3 652 193	23 617	762 707
Wholesale trade	4 565	12 422 176	2 246	12 227 030	27 775	1 022 374
Retail trade	15 397	17 384 713	6 672	17 005 848	128 734	1 827 616
Finance, insurance, and real estate	10 748	9 278 986	2 123	8 725 755	29 334	1 038 440
Services	48 391	11 422 710	11 291	10 450 443	166 418	4 260 699
Industries not classified	6 828	225 395	112	7 359	107	2 081
New Jersey	**654 227**	**690 007 714**	**194 118**	**667 137 703**	**3 298 375**	**113 091 959**
Agricultural services, forestry, fishing, and mining	12 042	1 993 844	4 505	1 705 169	19 667	543 783
Construction	63 910	27 895 080	22 703	25 604 467	142 816	5 337 097
Manufacturing	18 856	103 686 646	11 334	103 274 870	533 217	23 769 621
Transportation, communications, and utilities	31 901	42 017 559	8 623	40 957 481	260 240	10 898 040
Wholesale trade	31 819	235 576 385	18 540	234 200 076	310 659	13 746 396
Retail trade	85 292	87 270 486	39 746	85 116 461	632 190	11 020 654
Finance, insurance, and real estate	86 613	91 613 314	13 347	85 021 262	259 146	12 473 439
Services	271 943	97 418 313	75 689	91 162 920	1 139 673	35 278 983
Industries not classified	53 239	2 536 087	1 019	94 997	767	23 946

See footnotes at end of table.

Table 12. **Statistics for All U.S. Firms by Industry Division for States: 1997**—Con.

[This table is based on the 1987 SIC system. For meaning of abbreviations and symbols, see introductory text. For explanation of terms, see Appendix A]

Geographic area and industry division	All firms[1]		Firms with paid employees			
	Firms (number)	Sales and receipts ($1,000)	Firms (number)	Sales and receipts ($1,000)	Employees (number)	Annual payroll ($1,000)
New Mexico	**131 685**	**79 752 084**	**34 170**	**76 492 214**	**506 662**	**11 570 103**
Agricultural services, forestry, fishing, and mining	4 896	7 726 294	1 116	7 557 591	19 371	693 672
Construction	13 598	5 205 113	4 919	4 820 740	41 642	1 025 079
Manufacturing	5 864	18 239 324	1 654	18 142 077	44 477	1 376 283
Transportation, communications, and utilities	4 692	5 402 026	1 432	5 249 701	26 687	824 522
Wholesale trade	6 029	8 807 552	2 355	8 646 229	27 905	761 628
Retail trade	19 532	16 045 629	7 378	15 637 980	138 478	1 852 422
Finance, insurance, and real estate	12 177	6 305 463	2 940	5 745 350	30 009	807 549
Services	57 655	11 579 479	12 540	10 680 500	177 895	4 225 458
Industries not classified	7 577	441 204	171	12 046	198	3 490
New York	**1 509 829**	**1 488 912 652**	**402 266**	**1 438 125 325**	**6 799 764**	**248 006 938**
Agricultural services, forestry, fishing, and mining	21 557	3 271 928	6 315	2 810 435	32 415	970 830
Construction	120 558	48 063 507	37 776	44 700 898	263 714	9 762 594
Manufacturing	44 335	171 378 005	23 649	170 402 406	950 586	37 325 690
Transportation, communications, and utilities	80 175	87 843 921	15 239	85 605 388	414 204	16 853 032
Wholesale trade	65 959	331 915 508	38 593	329 135 871	473 244	20 148 074
Retail trade	197 005	154 146 019	88 662	149 551 852	1 238 602	20 033 468
Finance, insurance, and real estate	181 959	453 638 802	43 586	439 026 060	790 620	60 953 135
Services	654 716	232 210 498	147 852	216 340 105	2 634 188	81 816 259
Industries not classified	145 885	6 444 464	2 914	552 310	2 191	143 856
North Carolina	**570 484**	**518 648 589**	**149 186**	**500 546 338**	**3 067 214**	**77 145 248**
Agricultural services, forestry, fishing, and mining	18 804	2 478 955	3 657	2 071 934	25 694	542 923
Construction	86 488	30 388 639	24 848	27 444 441	202 597	5 271 645
Manufacturing	20 454	167 231 530	10 617	166 867 355	844 178	24 722 043
Transportation, communications, and utilities	22 979	25 960 236	6 170	25 169 583	149 732	5 100 079
Wholesale trade	22 440	104 446 551	12 108	103 689 519	185 480	6 370 491
Retail trade	84 107	76 949 421	31 743	74 795 013	662 047	9 127 696
Finance, insurance, and real estate	56 386	52 038 606	10 453	48 993 721	171 387	6 293 379
Services	220 994	55 221 095	50 300	51 469 107	825 435	19 704 722
Industries not classified	39 266	3 933 556	724	45 665	664	12 270
North Dakota	**55 266**	**35 005 958**	**16 357**	**33 831 667**	**237 347**	**4 959 823**
Agricultural services, forestry, fishing, and mining	2 039	1 360 293	586	1 305 246	5 291	203 450
Construction	5 900	2 013 353	2 046	1 896 812	14 523	402 145
Manufacturing	1 310	5 308 424	712	5 289 016	23 773	638 148
Transportation, communications, and utilities	3 503	2 834 327	1 182	2 702 250	16 496	471 251
Wholesale trade	2 383	9 604 665	1 539	9 550 047	21 381	568 451
Retail trade	9 684	6 566 137	4 041	6 395 586	59 975	695 636
Finance, insurance, and real estate	5 973	2 950 042	1 562	2 720 615	14 250	368 231
Services	21 684	4 296 722	4 785	3 969 560	81 616	1 611 926
Industries not classified	2 972	71 995	86	2 535	42	585
Ohio	**781 284**	**796 505 791**	**202 528**	**775 731 513**	**4 647 653**	**128 334 527**
Agricultural services, forestry, fishing, and mining	20 590	4 260 608	5 415	3 849 453	41 424	1 159 172
Construction	97 492	36 843 196	27 137	33 782 564	224 207	7 292 281
Manufacturing	29 093	248 533 889	16 290	247 986 477	1 104 758	42 483 266
Transportation, communications, and utilities	39 401	44 197 609	8 073	42 745 024	230 156	7 951 627
Wholesale trade	30 768	168 671 339	16 608	167 690 157	300 486	10 725 255
Retail trade	112 822	110 027 064	41 936	107 760 821	1 039 028	14 403 242
Finance, insurance, and real estate	84 279	91 075 288	16 102	86 228 199	308 096	10 406 173
Services	312 847	91 275 959	72 624	85 635 061	1 398 799	33 900 785
Industries not classified	56 379	1 620 839	730	53 757	699	12 726
Oklahoma	**280 722**	**172 370 196**	**66 272**	**164 997 318**	**1 077 678**	**25 171 033**
Agricultural services, forestry, fishing, and mining	21 469	8 667 155	3 455	7 894 418	45 249	1 778 446
Construction	34 145	7 982 084	7 149	6 852 021	54 502	1 303 831
Manufacturing	8 486	38 437 668	4 008	38 262 991	173 661	5 304 683
Transportation, communications, and utilities	12 439	15 247 046	2 850	14 753 855	63 734	2 108 286
Wholesale trade	9 430	34 084 371	5 146	33 775 718	71 713	2 199 626
Retail trade	42 210	29 578 655	14 273	28 483 135	260 305	3 250 659
Finance, insurance, and real estate	23 953	17 640 575	6 125	16 617 117	67 282	2 005 903
Services	110 619	20 180 082	23 549	18 337 440	340 967	7 214 465
Industries not classified	18 608	552 560	354	20 623	265	5 134
Oregon	**291 596**	**220 084 989**	**80 443**	**211 804 567**	**1 277 418**	**34 397 004**
Agricultural services, forestry, fishing, and mining	9 953	1 894 859	2 226	1 615 925	21 880	535 329
Construction	34 335	14 346 982	12 359	13 015 557	80 564	2 651 490
Manufacturing	15 205	50 697 593	6 634	50 333 076	242 981	8 607 209
Transportation, communications, and utilities	10 707	13 220 096	3 538	12 849 082	70 359	2 456 627
Wholesale trade	11 041	56 690 509	6 064	56 331 914	93 660	3 391 199
Retail trade	40 829	35 127 358	15 812	34 209 964	290 620	4 541 665
Finance, insurance, and real estate	28 791	21 200 250	6 572	19 266 115	84 040	2 895 004
Services	126 838	26 437 228	27 481	24 153 258	392 959	9 310 362
Industries not classified	14 659	470 114	519	29 676	355	8 119
Pennsylvania	**837 756**	**802 492 149**	**222 450**	**778 115 447**	**4 740 610**	**132 473 592**
Agricultural services, forestry, fishing, and mining	20 079	5 770 008	5 344	5 235 252	41 452	1 264 615
Construction	101 419	37 481 970	28 090	34 000 800	225 921	7 312 978
Manufacturing	32 201	180 384 488	15 991	179 631 860	942 018	34 065 130
Transportation, communications, and utilities	36 409	68 343 973	8 429	66 920 854	255 882	8 467 330
Wholesale trade	32 812	167 851 532	17 381	166 551 983	284 458	10 087 980
Retail trade	134 144	117 195 373	50 778	113 759 821	986 854	13 816 336
Finance, insurance, and real estate	82 796	104 501 048	15 649	99 909 848	343 902	12 827 930
Services	341 445	119 080 586	82 135	112 024 140	1 659 220	44 609 634
Industries not classified	58 834	1 883 171	1 036	80 889	903	21 659

See footnotes at end of table.

Table 12. **Statistics for All U.S. Firms by Industry Division for States: 1997**—Con.

[This table is based on the 1987 SIC system. For meaning of abbreviations and symbols, see introductory text. For explanation of terms, see Appendix A]

Geographic area and industry division	All firms[1]		Firms with paid employees			
	Firms (number)	Sales and receipts ($1,000)	Firms (number)	Sales and receipts ($1,000)	Employees (number)	Annual payroll ($1,000)
Rhode Island	**80 934**	**52 930 316**	**24 373**	**50 755 745**	**386 544**	**10 040 593**
Agricultural services, forestry, fishing, and mining	2 819	241 381	645	155 948	2 116	49 542
Construction	9 304	3 919 920	3 089	3 647 127	15 930	544 177
Manufacturing	3 925	10 854 899	2 479	10 779 469	82 016	2 575 357
Transportation, communications, and utilities	2 583	2 720 392	835	2 656 755	14 191	471 512
Wholesale trade	3 096	8 108 349	1 742	7 998 315	20 590	693 095
Retail trade	11 287	8 867 160	5 437	8 611 907	83 432	1 213 414
Finance, insurance, and real estate	8 675	8 401 589	1 582	7 862 200	26 984	936 549
Services	33 420	9 631 586	8 579	9 036 363	141 183	3 554 863
Industries not classified	5 966	185 040	126	7 661	102	2 084
South Carolina	**260 342**	**213 486 429**	**71 547**	**206 431 441**	**1 425 681**	**33 619 107**
Agricultural services, forestry, fishing, and mining	7 182	1 049 871	1 755	895 675	12 168	245 921
Construction	35 361	12 175 397	10 817	11 006 920	88 849	2 146 478
Manufacturing	8 019	71 891 780	4 512	71 747 887	370 319	11 368 373
Transportation, communications, and utilities	10 248	12 346 021	2 744	11 995 441	68 287	2 235 936
Wholesale trade	9 507	37 116 566	5 100	36 786 954	71 561	2 254 341
Retail trade	42 934	36 100 010	17 000	34 996 800	341 809	4 232 417
Finance, insurance, and real estate	27 476	15 840 281	5 282	14 354 922	73 487	2 205 045
Services	100 910	26 353 246	24 542	24 622 736	398 811	8 924 620
Industries not classified	19 332	613 257	422	24 106	390	5 976
South Dakota	**65 791**	**50 181 052**	**19 093**	**48 715 035**	**275 019**	**5 553 107**
Agricultural services, forestry, fishing, and mining	2 068	488 985	429	385 925	3 490	105 779
Construction	7 513	1 994 836	2 518	1 819 257	14 083	364 837
Manufacturing	1 806	12 543 217	934	12 520 573	49 076	1 218 431
Transportation, communications, and utilities	3 887	2 515 998	1 259	2 354 260	15 848	401 992
Wholesale trade	2 501	8 766 981	1 518	8 696 549	19 339	478 952
Retail trade	11 967	11 773 487	4 782	11 579 186	68 016	823 357
Finance, insurance, and real estate	6 650	7 392 362	1 733	7 107 349	20 102	525 678
Services	25 925	4 628 884	5 985	4 248 983	85 034	1 633 530
Industries not classified	3 632	76 302	93	2 953	31	551
Tennessee	**415 934**	**362 587 045**	**98 063**	**347 224 486**	**2 199 361**	**55 445 181**
Agricultural services, forestry, fishing, and mining	9 766	1 570 980	1 960	1 345 209	20 310	387 958
Construction	62 005	19 410 166	11 868	16 985 207	119 375	3 335 403
Manufacturing	14 569	100 320 762	7 120	100 023 212	508 774	15 339 727
Transportation, communications, and utilities	19 927	16 674 412	4 644	15 953 867	145 729	4 773 551
Wholesale trade	15 227	86 885 521	8 119	86 288 564	142 486	4 611 165
Retail trade	62 920	55 570 384	22 048	53 767 091	488 294	6 713 563
Finance, insurance, and real estate	37 894	37 070 651	7 939	32 606 993	125 665	4 339 236
Services	163 934	43 940 659	34 984	40 220 454	648 374	15 937 152
Industries not classified	30 773	1 143 510	462	33 889	354	7 426
Texas	**1 525 972**	**1 415 535 633**	**348 166**	**1 362 352 328**	**7 074 209**	**196 697 293**
Agricultural services, forestry, fishing, and mining	78 416	50 666 030	12 911	47 223 075	205 701	8 395 503
Construction	180 994	68 902 181	36 705	61 702 847	433 408	12 776 930
Manufacturing	44 868	306 055 413	20 847	304 574 835	1 070 066	38 687 831
Transportation, communications, and utilities	69 998	137 839 540	15 926	135 263 195	439 460	15 518 067
Wholesale trade	59 983	337 766 328	31 164	335 252 350	504 164	18 213 472
Retail trade	202 480	198 226 266	66 325	192 571 068	1 571 944	23 233 309
Finance, insurance, and real estate	154 689	137 797 701	32 020	125 575 285	461 297	17 194 688
Services	631 544	173 803 006	133 607	160 028 774	2 386 335	62 640 575
Industries not classified	106 557	4 479 168	2 218	160 899	1 834	36 918
Utah	**169 164**	**119 100 391**	**42 076**	**114 377 759**	**797 153**	**19 272 466**
Agricultural services, forestry, fishing, and mining	3 760	2 775 186	1 116	2 690 502	12 657	477 961
Construction	20 348	9 682 405	7 521	8 873 154	58 103	1 600 908
Manufacturing	6 400	24 910 355	2 820	24 780 328	125 594	3 950 783
Transportation, communications, and utilities	4 884	9 429 242	1 665	9 258 673	51 568	1 598 463
Wholesale trade	6 567	22 987 989	3 457	22 781 714	52 695	1 642 695
Retail trade	22 228	20 574 530	7 415	20 075 412	179 078	2 483 255
Finance, insurance, and real estate	21 539	11 838 712	3 761	10 733 244	51 449	1 515 300
Services	71 557	16 464 305	14 569	15 170 491	265 805	5 999 279
Industries not classified	12 347	437 667	218	14 241	204	3 822
Vermont	**67 488**	**33 469 226**	**18 181**	**31 930 872**	**232 647**	**5 502 895**
Agricultural services, forestry, fishing, and mining	2 067	243 296	459	206 837	2 455	60 421
Construction	9 398	2 041 682	2 555	1 792 665	12 874	351 668
Manufacturing	4 454	8 196 802	1 384	8 089 735	45 729	1 553 473
Transportation, communications, and utilities	2 353	2 841 088	780	2 763 105	11 193	344 765
Wholesale trade	2 120	5 187 739	1 079	5 117 533	13 215	394 173
Retail trade	9 618	6 183 322	4 426	6 002 033	53 646	735 343
Finance, insurance, and real estate	5 258	3 666 509	1 173	3 409 125	12 047	396 235
Services	28 458	5 010 595	6 366	4 546 198	81 450	1 665 891
Industries not classified	3 887	98 193	84	3 641	38	926
Virginia	**480 122**	**415 092 587**	**128 850**	**402 260 820**	**2 571 489**	**69 930 776**
Agricultural services, forestry, fishing, and mining	12 604	3 770 720	3 351	3 544 853	34 482	913 989
Construction	58 665	25 037 539	19 893	23 250 303	178 903	4 882 653
Manufacturing	12 577	87 671 402	6 223	87 455 426	407 824	13 184 989
Transportation, communications, and utilities	21 454	32 013 577	5 725	31 435 406	143 611	5 380 539
Wholesale trade	14 975	66 090 154	8 011	65 619 793	135 129	4 687 961
Retail trade	65 350	66 400 304	25 083	65 107 443	585 307	8 377 582
Finance, insurance, and real estate	54 344	60 929 647	10 337	57 809 657	175 040	6 189 822
Services	208 537	71 785 702	50 728	67 990 744	910 687	26 300 828
Industries not classified	32 855	1 393 542	738	47 195	506	12 413

See footnotes at end of table.

Table 12. **Statistics for All U.S. Firms by Industry Division for States: 1997**—Con.

[This table is based on the 1987 SIC system. For meaning of abbreviations and symbols, see introductory text. For explanation of terms, see Appendix A]

Geographic area and industry division	All firms[1]		Firms with paid employees			
	Firms (number)	Sales and receipts ($1,000)	Firms (number)	Sales and receipts ($1,000)	Employees (number)	Annual payroll ($1,000)
Washington	**447 433**	**357 322 932**	**129 780**	**344 895 438**	**2 023 814**	**60 792 792**
Agricultural services, forestry, fishing, and mining	16 513	3 425 611	3 855	2 871 561	30 127	778 940
Construction	47 543	23 910 766	20 754	22 327 825	139 770	4 656 345
Manufacturing	19 640	83 011 210	8 558	82 624 009	368 344	14 824 411
Transportation, communications, and utilities	16 214	20 060 404	5 381	19 554 428	119 770	4 468 703
Wholesale trade	18 977	80 062 602	9 907	79 392 617	141 077	5 085 252
Retail trade	64 640	55 676 951	25 036	54 498 663	461 176	7 253 032
Finance, insurance, and real estate	49 622	39 910 395	10 804	36 824 736	128 784	4 550 302
Services	194 635	50 587 442	45 873	46 761 218	634 208	19 164 880
Industries not classified	20 777	677 551	740	40 381	558	10 927
West Virginia	**111 737**	**77 527 532**	**31 789**	**75 364 314**	**529 192**	**12 397 238**
Agricultural services, forestry, fishing, and mining	5 096	6 599 756	1 097	6 504 359	28 084	1 179 453
Construction	12 996	3 339 729	4 654	3 094 048	31 025	757 771
Manufacturing	4 013	18 663 909	1 784	18 594 613	77 992	2 583 019
Transportation, communications, and utilities	5 676	7 119 198	1 830	6 944 206	33 348	1 062 109
Wholesale trade	3 409	11 023 141	1 975	10 927 565	29 853	902 838
Retail trade	19 911	15 073 798	7 715	14 671 195	132 492	1 640 329
Finance, insurance, and real estate	9 235	5 413 083	2 399	5 089 211	27 245	668 669
Services	44 107	10 138 300	10 583	9 535 819	169 097	3 602 185
Industries not classified	7 629	156 618	87	3 298	56	865
Wisconsin	**366 436**	**367 841 279**	**109 409**	**358 863 640**	**2 246 488**	**59 198 866**
Agricultural services, forestry, fishing, and mining	8 776	1 419 791	2 342	1 242 698	14 342	376 327
Construction	43 243	18 492 960	15 477	17 195 054	112 858	3 961 064
Manufacturing	18 347	120 395 923	9 437	120 086 700	609 649	20 931 535
Transportation, communications, and utilities	18 091	18 578 582	5 956	17 910 130	115 665	3 583 941
Wholesale trade	15 054	62 255 931	8 235	61 811 438	133 146	4 432 689
Retail trade	63 989	52 467 941	24 673	51 296 240	471 034	6 124 503
Finance, insurance, and real estate	40 010	55 571 979	8 946	53 627 299	153 185	5 372 898
Services	139 893	38 073 979	35 109	35 669 407	636 274	14 409 513
Industries not classified	20 259	584 193	460	24 674	335	6 396
Wyoming	**49 376**	**26 742 915**	**14 920**	**25 722 961**	**153 878**	**3 504 436**
Agricultural services, forestry, fishing, and mining	2 851	7 563 552	935	7 490 409	17 733	793 361
Construction	5 599	1 590 721	2 207	1 480 673	13 577	337 033
Manufacturing	1 481	3 094 971	612	3 056 412	10 313	304 585
Transportation, communications, and utilities	2 206	2 142 962	778	2 068 450	9 930	330 889
Wholesale trade	1 433	2 826 661	819	2 785 784	7 380	197 167
Retail trade	8 021	4 874 812	3 360	4 751 066	43 346	544 165
Finance, insurance, and real estate	5 016	1 939 278	1 136	1 750 759	7 768	199 465
Services	20 057	2 631 080	5 095	2 332 599	43 705	795 903
Industries not classified	2 880	78 878	146	6 809	126	1 868

[1]All firms data include both firms with paid employees and firms with no paid employees.

Table 13. Statistics for All U.S. Firms by Industry Division and Legal Form of Organization: 1997

[This table is based on the 1987 SIC system. For meaning of abbreviations and symbols, see introductory text. For explanation of terms, see Appendix A]

Industry division and legal form of organization	All firms[1]		Firms with paid employees			
	Firms (number)	Sales and receipts ($1,000)	Firms (number)	Sales and receipts ($1,000)	Employees (number)	Annual payroll ($1,000)
All industries	**20 821 934**	**18 553 243 047**	**5 295 151**	**17 907 940 321**	**103 359 815**	**2 936 492 940**
C corporations	2 390 478	13 892 225 338	1 870 219	13 801 110 299	70 981 811	2 189 912 485
Subchapter S corporations	1 979 425	2 977 247 454	1 516 933	2 920 366 178	21 446 217	535 596 995
Individual proprietorships	15 122 882	871 765 632	1 467 387	475 271 911	5 698 881	81 929 684
Partnerships	1 226 455	621 734 626	341 357	523 308 621	3 917 924	101 658 790
Other[2]	102 694	190 269 997	99 255	187 883 312	1 314 982	27 394 986
Agricultural services, forestry, fishing, and mining	**622 961**	**240 641 819**	**135 492**	**221 882 274**	**1 341 642**	**42 321 102**
C corporations	46 313	174 157 517	35 675	171 712 810	817 628	30 991 832
Subchapter S corporations	49 994	33 279 237	37 818	30 777 214	296 340	7 417 637
Individual proprietorships	497 765	23 201 527	53 759	11 602 213	164 302	2 375 380
Partnerships	28 267	8 345 123	7 681	6 194 758	54 112	1 262 063
Other[2]	622	1 658 415	559	1 595 279	9 260	274 190
Construction	**2 333 424**	**944 154 542**	**675 160**	**863 945 192**	**5 678 306**	**176 476 246**
C corporations	260 042	449 162 814	218 683	442 968 866	2 872 700	96 221 810
Subchapter S corporations	242 547	334 600 387	206 565	328 936 952	2 003 033	64 754 259
Individual proprietorships	1 731 866	113 976 352	216 521	54 951 943	611 808	10 265 293
Partnerships	98 633	46 088 269	33 136	36 764 490	188 194	5 154 682
Other[2]	336	326 720	255	322 941	2 571	80 202
Manufacturing	**688 782**	**4 021 515 429**	**334 084**	**4 005 607 057**	**18 968 167**	**685 313 617**
C corporations	179 732	3 430 382 719	156 671	3 427 687 954	14 808 499	567 345 181
Subchapter S corporations	127 104	487 427 639	106 774	485 478 570	3 482 720	101 136 815
Individual proprietorships	348 235	27 143 184	50 844	17 652 619	240 563	4 375 041
Partnerships	27 884	46 395 814	14 027	44 649 018	243 520	7 125 967
Other[2]	5 827	30 166 073	5 768	30 138 896	192 865	5 330 613
Transportation, communications, and utilities	**919 570**	**1 183 669 281**	**218 834**	**1 151 582 436**	**5 883 270**	**207 281 648**
C corporations	107 870	994 768 189	84 713	991 931 016	4 539 301	171 227 564
Subchapter S corporations	89 524	110 527 658	69 474	108 255 029	990 099	28 063 237
Individual proprietorships	696 700	39 557 857	49 611	13 814 427	186 801	3 336 671
Partnerships	22 694	26 945 754	12 304	25 715 639	120 339	3 365 684
Other[2]	2 782	11 869 823	2 732	11 866 325	46 730	1 288 492
Wholesale trade	**797 856**	**4 270 041 314**	**415 833**	**4 237 594 031**	**6 877 507**	**252 891 380**
C corporations	245 786	3 277 041 843	207 815	3 270 871 651	4 719 390	182 433 083
Subchapter S corporations	164 006	779 224 338	135 220	775 288 641	1 731 394	59 699 586
Individual proprietorships	353 835	79 494 342	49 789	58 806 482	183 612	3 659 206
Partnerships	25 762	77 896 320	14 598	76 310 267	142 283	4 320 893
Other[2]	8 467	56 384 471	8 411	56 316 990	100 828	2 778 612
Retail trade	**2 889 041**	**2 649 085 229**	**1 096 856**	**2 577 370 639**	**22 268 978**	**324 734 467**
C corporations	387 621	1 659 798 147	340 831	1 653 969 512	14 263 019	215 186 624
Subchapter S corporations	353 286	690 686 332	315 031	686 121 001	5 306 603	81 108 218
Individual proprietorships	1 999 892	197 130 952	347 070	141 077 715	1 694 736	16 239 365
Partnerships	135 112	76 094 281	80 901	70 831 721	827 455	9 360 205
Other[2]	13 130	25 375 517	13 023	25 370 690	177 165	2 840 055
Finance, insurance, and real estate	**2 237 675**	**2 567 560 021**	**449 713**	**2 420 115 913**	**7 430 891**	**314 464 560**
C corporations	310 595	2 209 215 973	165 984	2 181 309 507	5 988 776	265 357 688
Subchapter S corporations	251 538	126 137 448	113 392	105 793 868	725 988	28 150 756
Individual proprietorships	1 033 953	61 758 920	100 899	26 143 490	230 125	4 063 394
Partnerships	624 718	138 242 172	53 099	75 585 594	342 803	13 317 609
Other[2]	16 871	32 205 508	16 339	31 283 454	143 199	3 575 113
Services	**8 891 023**	**2 614 964 642**	**1 976 744**	**2 427 078 076**	**34 884 760**	**932 349 593**
C corporations	793 267	1 676 958 340	668 389	1 658 767 576	22 954 355	660 649 922
Subchapter S corporations	644 815	410 250 189	537 097	399 454 151	6 908 167	165 207 361
Individual proprietorships	7 170 179	296 847 648	594 330	150 757 127	2 382 032	37 547 057
Partnerships	228 510	198 800 715	124 758	187 136 207	1 998 075	57 721 778
Other[2]	54 252	32 107 750	52 170	30 963 015	642 131	11 223 475
Industries not classified	**1 480 003**	**61 610 770**	**30 836**	**2 764 703**	**26 294**	**660 327**
C corporations	88 812	20 739 796	21 018	1 891 407	18 143	498 781
Subchapter S corporations	63 835	5 114 226	2 786	260 752	1 873	59 126
Individual proprietorships	1 291 294	32 654 850	5 401	465 895	4 902	68 277
Partnerships	35 529	2 926 178	1 507	120 927	1 143	29 909
Other[2]	533	175 720	124	25 722	233	4 234

[1]All firms data include both firms with paid employees and firms with no paid employees.
[2]Included in this group are cooperatives, estates, receiverships, and businesses classified as unknown legal forms of organization.

Table 14. Statistics for All U.S. Firms by Industry Division and Receipts Size of Firm: 1997

[This table is based on the 1987 SIC system. For meaning of abbreviations and symbols, see introductory text. For explanation of terms, see Appendix A]

Industry division and receipts size	All firms[1]		Firms with paid employees			
	Firms (number)	Sales and receipts ($1,000)	Firms (number)	Sales and receipts ($1,000)	Employees (number)	Annual payroll ($1,000)
All industries	**20 821 934**	**18 553 243 047**	**5 295 151**	**17 907 940 321**	**103 359 815**	**2 936 492 940**
Less than $5,000	4 625 337	10 738 824	25 873	71 751	31 322	709 710
$5,000 to $9,999	2 760 243	18 584 966	49 590	350 359	35 650	230 043
$10,000 to $24,999	3 619 150	56 908 540	194 543	3 325 488	184 062	1 389 298
$25,000 to $49,999	2 396 802	84 460 153	347 529	12 863 688	440 387	4 184 453
$50,000 to $99,999	2 106 310	149 651 111	659 683	48 709 985	1 156 283	13 719 577
$100,000 to $249,999	2 213 767	351 723 431	1 308 755	216 039 429	3 893 844	57 950 029
$250,000 to $499,999	1 221 990	430 673 812	968 996	343 873 901	5 219 613	94 359 971
$500,000 to $999,999	827 956	578 868 118	710 618	497 656 619	6 554 480	137 016 347
$1,000,000 or more	1 050 379	16 871 634 092	1 029 564	16 785 049 101	85 844 174	2 626 933 512
Agricultural services, forestry, fishing, and mining	**622 961**	**240 641 819**	**135 492**	**221 882 274**	**1 341 642**	**42 321 102**
Less than $5,000	151 457	360 030	1 331	3 090	2 377	59 322
$5,000 to $9,999	92 698	623 174	1 736	11 938	1 284	10 652
$10,000 to $24,999	119 099	1 869 083	6 336	106 912	5 425	47 123
$25,000 to $49,999	76 518	2 689 534	12 537	464 594	13 457	139 738
$50,000 to $99,999	61 716	4 355 722	23 413	1 717 513	34 384	459 474
$100,000 to $249,999	58 100	9 202 836	37 118	6 042 304	104 516	1 645 290
$250,000 to $499,999	30 043	10 592 029	23 880	8 465 087	134 368	2 466 456
$500,000 to $999,999	18 423	12 769 417	15 415	10 692 100	158 850	3 409 066
$1,000,000 or more	14 907	198 179 994	13 726	194 378 736	886 981	34 083 981
Construction	**2 333 424**	**944 154 542**	**675 160**	**863 945 192**	**5 678 306**	**176 476 246**
Less than $5,000	372 782	803 990	4 498	11 541	3 923	35 580
$5,000 to $9,999	242 747	1 658 996	6 584	45 383	4 811	35 859
$10,000 to $24,999	409 872	6 566 188	20 308	345 807	18 299	136 200
$25,000 to $49,999	315 778	11 176 254	38 718	1 445 932	43 482	422 348
$50,000 to $99,999	284 686	20 251 253	83 160	6 188 715	122 444	1 570 893
$100,000 to $249,999	305 721	48 670 404	176 123	29 123 882	423 303	7 084 124
$250,000 to $499,999	161 186	56 751 487	124 572	44 175 968	521 961	10 872 774
$500,000 to $999,999	108 664	76 226 806	91 320	64 254 156	645 468	15 861 347
$1,000,000 or more	131 988	722 049 164	129 877	718 353 808	3 894 615	140 457 121
Manufacturing	**688 782**	**4 021 515 429**	**334 084**	**4 005 607 057**	**18 968 167**	**685 313 617**
Less than $5,000	98 439	230 570	487	659	4 150	136 458
$5,000 to $9,999	60 017	404 869	523	3 939	463	5 642
$10,000 to $24,999	85 700	1 357 148	9 400	160 167	9 373	54 017
$25,000 to $49,999	64 550	2 296 698	15 106	558 694	16 944	173 843
$50,000 to $99,999	63 274	4 515 632	26 076	1 914 881	40 932	581 619
$100,000 to $249,999	76 512	12 408 355	52 618	8 821 138	156 273	2 657 059
$250,000 to $499,999	56 163	20 060 975	49 374	17 734 384	277 056	5 450 386
$500,000 to $999,999	52 550	37 441 830	49 291	35 184 230	476 182	10 674 215
$1,000,000 or more	131 577	3 942 799 352	131 209	3 941 228 965	17 986 794	665 580 378
Transportation, communications, and utilities	**919 570**	**1 183 669 281**	**218 834**	**1 151 582 436**	**5 883 270**	**207 281 648**
Less than $5,000	132 786	319 180	768	2 317	435	7 015
$5,000 to $9,999	98 545	670 137	2 358	17 013	1 577	8 224
$10,000 to $24,999	164 338	2 652 360	9 175	157 000	8 074	61 105
$25,000 to $49,999	133 702	4 726 028	15 683	575 758	18 225	188 204
$50,000 to $99,999	154 334	11 187 386	31 057	2 298 175	50 812	662 394
$100,000 to $249,999	119 580	17 750 303	56 518	9 150 322	161 989	2 557 411
$250,000 to $499,999	44 623	15 665 896	36 050	12 731 276	198 828	3 672 235
$500,000 to $999,999	29 857	20 799 923	25 988	18 121 258	253 289	5 330 691
$1,000,000 or more	41 805	1 109 898 068	41 237	1 108 529 317	5 190 041	194 794 369
Wholesale trade	**797 856**	**4 270 041 314**	**415 833**	**4 237 594 031**	**6 877 507**	**252 891 380**
Less than $5,000	76 992	179 545	238	664	159	1 872
$5,000 to $9,999	49 571	334 873	878	6 301	646	5 404
$10,000 to $24,999	74 292	1 190 769	4 468	77 902	3 540	27 870
$25,000 to $49,999	67 129	2 407 153	9 787	363 076	9 196	102 152
$50,000 to $99,999	73 490	5 253 078	21 086	1 563 421	25 970	366 092
$100,000 to $249,999	99 662	16 221 346	52 793	8 897 059	99 295	1 765 694
$250,000 to $499,999	75 670	26 995 527	56 558	20 412 417	167 832	3 439 828
$500,000 to $999,999	73 062	51 966 853	64 187	45 812 069	297 017	6 906 476
$1,000,000 or more	207 988	4 165 492 170	205 838	4 160 461 122	6 273 852	240 275 992
Retail trade	**2 889 041**	**2 649 085 229**	**1 096 856**	**2 577 370 639**	**22 268 978**	**324 734 467**
Less than $5,000	623 464	1 436 902	2 179	6 793	1 698	26 114
$5,000 to $9,999	320 999	2 152 691	7 618	55 919	5 114	24 098
$10,000 to $24,999	370 520	5 778 726	31 325	538 699	29 566	163 581
$25,000 to $49,999	256 005	9 113 325	57 837	2 144 589	78 075	511 127
$50,000 to $99,999	273 989	19 718 238	120 247	8 936 693	240 207	1 789 639
$100,000 to $249,999	385 600	62 749 655	271 656	45 303 479	979 153	8 385 284
$250,000 to $499,999	255 958	90 506 229	219 809	78 173 239	1 423 412	14 132 111
$500,000 to $999,999	183 562	128 495 049	170 083	119 298 063	1 814 848	20 594 567
$1,000,000 or more	218 944	2 329 134 414	216 102	2 322 913 165	17 696 905	279 107 946

See footnotes at end of table.

Table 14. **Statistics for All U.S. Firms by Industry Division and Receipts Size of Firm: 1997**—Con.

[This table is based on the 1987 SIC system. For meaning of abbreviations and symbols, see introductory text. For explanation of terms, see Appendix A]

Industry division and receipts size	All firms[1]		Firms with paid employees			
	Firms (number)	Sales and receipts ($1,000)	Firms (number)	Sales and receipts ($1,000)	Employees (number)	Annual payroll ($1,000)
Finance, insurance, and real estate	**2 237 675**	**2 567 560 021**	**449 713**	**2 420 115 913**	**7 430 891**	**314 464 560**
Less than $5,000	369 554	780 682	2 295	5 045	10 120	365 493
$5,000 to $9,999	224 658	1 531 612	4 268	30 715	2 891	23 542
$10,000 to $24,999	378 957	6 119 638	18 309	316 649	15 968	137 623
$25,000 to $49,999	324 466	11 564 099	32 422	1 204 763	36 046	406 234
$50,000 to $99,999	301 995	21 417 883	60 120	4 444 850	84 136	1 265 971
$100,000 to $249,999	309 381	49 037 616	121 262	19 994 198	261 384	5 182 125
$250,000 to $499,999	153 231	53 617 258	80 845	28 393 502	291 064	7 265 101
$500,000 to $999,999	96 843	67 504 712	53 043	36 803 324	324 916	9 422 056
$1,000,000 or more	78 590	2 355 986 521	77 149	2 328 922 867	6 404 366	290 396 415
Services	**8 891 023**	**2 614 964 642**	**1 976 744**	**2 427 078 076**	**34 884 760**	**932 349 593**
Less than $5,000	2 299 542	5 478 084	10 181	30 367	7 413	69 209
$5,000 to $9,999	1 395 225	9 362 410	22 714	161 281	17 957	108 032
$10,000 to $24,999	1 698 461	26 465 435	87 161	1 501 260	90 914	721 048
$25,000 to $49,999	985 161	34 447 524	159 802	5 907 157	221 516	2 180 430
$50,000 to $99,999	776 389	54 865 724	289 795	21 308 668	552 695	6 928 974
$100,000 to $249,999	790 803	125 427 574	537 183	88 138 113	1 702 433	28 531 159
$250,000 to $499,999	427 764	150 388 251	377 221	133 379 852	2 201 078	46 967 867
$500,000 to $999,999	259 328	178 899 523	242 135	167 183 933	2 582 184	64 753 238
$1,000,000 or more	258 350	2 029 630 117	250 552	2 009 467 445	27 508 570	782 089 636
Industries not classified	**1 480 003**	**61 610 770**	**30 836**	**2 764 703**	**26 294**	**660 327**
Less than $5,000	500 324	1 149 841	3 899	11 275	1 047	8 647
$5,000 to $9,999	275 784	1 846 204	2 912	17 870	907	8 590
$10,000 to $24,999	317 913	4 909 193	8 063	121 092	2 903	40 731
$25,000 to $49,999	173 502	6 039 538	5 646	199 125	3 446	60 377
$50,000 to $99,999	116 469	8 086 195	4 761	337 069	4 703	94 521
$100,000 to $249,999	68 623	10 255 342	3 699	568 934	5 498	141 883
$250,000 to $499,999	17 849	6 096 160	1 184	408 176	4 014	93 213
$500,000 to $999,999	6 962	4 764 005	451	307 486	1 726	64 691
$1,000,000 or more	2 577	18 464 292	221	793 676	2 050	147 674

[1]All firms data include both firms with paid employees and firms with no paid employees.

Table 15. Statistics for All U.S. Firms With Paid Employees by Industry Division and Employment Size of Firm: 1997

[This table is based on the 1987 SIC system. For meaning of abbreviations and symbols, see introductory text. For explanation of terms, see Appendix A]

Industry division and employment size	Firms (number)	Sales and receipts ($1,000)	Employees (number)	Annual payroll ($1,000)
All industries	**5 295 151**	**17 907 940 321**	**103 359 815**	**2 936 492 940**
No employees[1]	619 990	138 280 432	–	23 982 697
1 to 4 employees	2 569 184	833 729 496	5 401 101	125 505 861
5 to 9 employees	966 871	796 218 926	6 334 150	147 885 702
10 to 19 employees	570 401	941 063 364	7 621 901	187 979 614
20 to 49 employees	359 358	1 411 341 732	10 774 095	275 557 569
50 to 99 employees	113 693	1 088 791 142	7 777 653	205 582 475
100 to 499 employees	79 688	2 186 756 224	15 364 179	413 783 327
500 employees or more	15 966	10 511 759 005	50 086 736	1 556 215 695
Agricultural services, forestry, fishing, and mining	**135 492**	**221 882 274**	**1 341 642**	**42 321 102**
No employees[1]	25 141	3 136 515	–	552 440
1 to 4 employees	63 972	12 433 111	134 096	2 589 297
5 to 9 employees	23 687	12 152 433	156 139	3 031 582
10 to 19 employees	13 693	14 271 532	180 869	3 944 306
20 to 49 employees	6 021	16 456 393	171 396	4 226 234
50 to 99 employees	1 443	10 035 905	91 935	2 527 085
100 to 499 employees	1 013	D	m	D
500 employees or more	522	D	m	D
Construction	**675 160**	**863 945 192**	**5 678 306**	**176 476 246**
No employees[1]	81 966	16 054 819	–	2 254 595
1 to 4 employees	351 115	108 843 798	725 600	15 903 599
5 to 9 employees	120 326	92 465 077	785 923	18 861 623
10 to 19 employees	67 521	111 109 685	901 032	24 833 079
20 to 49 employees	37 987	154 282 346	1 121 042	35 047 855
50 to 99 employees	10 098	100 743 360	669 968	22 941 868
100 to 499 employees	5 327	147 925 595	878 382	31 900 607
500 employees or more	820	132 520 512	596 359	24 733 020
Manufacturing	**334 084**	**4 005 607 057**	**18 968 167**	**685 313 617**
No employees[1]	3 605	3 640 026	–	589 880
1 to 4 employees	124 893	26 023 976	256 777	5 828 901
5 to 9 employees	61 629	43 540 484	412 606	10 284 121
10 to 19 employees	52 472	78 909 176	715 087	19 364 977
20 to 49 employees	48 036	173 007 255	1 472 058	42 653 471
50 to 99 employees	20 514	178 102 949	1 380 458	41 157 663
100 to 499 employees	17 870	496 130 074	3 285 139	99 914 897
500 employees or more	5 065	3 006 253 117	11 446 042	465 519 707
Transportation, communications, and utilities	**218 834**	**1 151 582 436**	**5 883 270**	**207 281 648**
No employees[1]	28 806	5 806 875	–	1 059 846
1 to 4 employees	103 238	23 011 152	213 072	4 349 071
5 to 9 employees	35 879	23 950 743	234 441	5 134 499
10 to 19 employees	23 112	31 923 451	309 928	7 270 650
20 to 49 employees	16 292	51 268 394	478 331	12 084 276
50 to 99 employees	5 458	49 427 544	352 955	9 807 634
100 to 499 employees	4 302	100 322 720	694 912	20 751 799
500 employees or more	1 747	865 871 557	3 599 631	146 823 873
Wholesale trade	**415 833**	**4 237 594 031**	**6 877 507**	**252 891 380**
No employees[1]	32 827	24 522 002	–	1 433 266
1 to 4 employees	189 330	237 058 559	396 039	12 165 835
5 to 9 employees	79 070	238 385 559	519 743	16 067 608
10 to 19 employees	54 520	291 142 879	723 074	23 167 900
20 to 49 employees	36 300	415 161 760	1 034 790	34 511 088
50 to 99 employees	11 518	265 715 434	694 738	23 357 502
100 to 499 employees	8 824	529 244 998	1 130 324	39 344 126
500 employees or more	3 444	2 236 362 840	2 378 799	102 844 055
Retail trade	**1 096 856**	**2 577 370 639**	**22 268 978**	**324 734 467**
No employees[1]	125 529	28 785 264	–	3 410 343
1 to 4 employees	462 471	132 940 669	1 054 036	13 367 434
5 to 9 employees	228 856	151 039 167	1 506 380	19 331 498
10 to 19 employees	143 391	174 863 595	1 904 898	24 610 171
20 to 49 employees	92 910	290 123 170	2 734 170	37 371 063
50 to 99 employees	26 502	255 872 260	1 711 913	27 994 792
100 to 499 employees	14 004	321 417 944	2 320 027	37 117 491
500 employees or more	3 193	1 222 328 570	11 037 554	161 531 675
Finance, insurance, and real estate	**449 713**	**2 420 115 913**	**7 430 891**	**314 464 560**
No employees[1]	52 022	14 052 923	–	2 292 998
1 to 4 employees	273 023	91 603 155	533 297	13 095 409
5 to 9 employees	60 541	58 445 770	386 921	11 711 607
10 to 19 employees	28 826	59 440 117	376 913	13 034 798
20 to 49 employees	18 031	94 627 687	517 978	18 840 768
50 to 99 employees	6 824	81 858 915	410 409	14 499 037
100 to 499 employees	6 656	222 399 955	876 690	33 809 581
500 employees or more	3 790	1 797 687 391	4 328 683	207 180 362

See footnotes at end of table.

Table 15. **Statistics for All U.S. Firms With Paid Employees by Industry Division and Employment Size of Firm: 1997**—Con.

[This table is based on the 1987 SIC system. For meaning of abbreviations and symbols, see introductory text. For explanation of terms, see Appendix A]

Industry division and employment size	Firms (number)	Sales and receipts ($1,000)	Employees (number)	Annual payroll ($1,000)
Services	**1 976 744**	**2 427 078 076**	**34 884 760**	**932 349 593**
No employees[1]	247 370	40 501 765	–	11 968 855
1 to 4 employees	994 893	201 243 024	2 076 795	58 090 890
5 to 9 employees	356 807	176 007 211	2 324 609	63 399 989
10 to 19 employees	189 567	179 324 872	2 507 056	71 727 663
20 to 49 employees	110 075	216 358 385	3 242 023	90 803 619
50 to 99 employees	36 815	147 016 556	2 464 412	63 289 451
100 to 499 employees	32 722	347 017 229	6 034 709	146 326 760
500 employees or more	8 495	1 119 609 034	16 235 156	426 742 366
Industries not classified	**30 836**	**2 764 703**	**26 294**	**660 327**
No employees[1]	22 726	1 780 243	–	420 474
1 to 4 employees	6 617	572 052	11 389	115 425
5 to 9 employees	1 154	232 482	7 388	63 175
10 to 19 employees	239	78 057	3 044	26 070
20 to 49 employees	82	56 342	2 307	19 195
50 to 99 employees	13	18 219	865	7 443
100 to 499 employees	4	D	f	D
500 employees or more	1	D	f	D

[1]Firms reported annual payroll, but did not report any employees on their payroll during specified period in 1997.

Table 16. **Statistics for All U.S. Firms With No Paid Employees by Industry Division: 1997**

[This table is based on the 1987 SIC system. For meaning of abbreviations and symbols, see introductory text. For explanation of terms, see Appendix A]

Industry division	Firms (number)	Sales and receipts ($1,000)
All industries	**15 526 783**	**645 302 726**
Agricultural services, forestry, fishing, and mining	487 469	18 759 545
Construction	1 658 264	80 209 350
Manufacturing	354 698	15 908 372
Transportation, communications, and utilities	700 736	32 086 845
Wholesale trade	382 023	32 447 283
Retail trade	1 792 185	71 714 590
Finance, insurance, and real estate	1 787 962	147 444 108
Services	6 914 279	187 886 566
Industries not classified	1 449 167	58 846 067

Appendix A.
Explanation of Terms

Annual payroll. Annual payroll consists of the combined amount of wages paid, tips reported, and other compensation including salaries, vacation allowances, bonuses, commissions, sick-leave pay, and the value of payments-in-kind (such as free meals and lodging) paid to all employees during the calendar year before deductions for social security, income tax, insurance, union dues, etc. All forms of compensation are included, whether or not subject to income tax or FICA tax, with the exception of annuities, third-party sick pay, and supplemental unemployment compensation benefits (even if income tax was withheld). For corporations, total payroll includes compensation paid to officers and executives; for unincorporated businesses, it does not include profit or other compensation of proprietors or partners.

Employment. Employment includes all employees, full-time and part-time, reported on a firm's payroll during specified pay periods in 1997. Persons on paid sick leave, paid holidays, and paid vacations are included as employees, as are salaried officers and executives of corporations. However, proprietors and partners of unincorporated businesses are not considered as employees.

The derivation of the 1997 employment figures vary somewhat among the different industries. For firms in the minerals, manufacturing, and construction industries, employment represents an annual average of the number of "production workers" on the payroll for any part of the pay periods including the 12th of March, May, August, and November, plus the number of "all other employees" on the payroll during the March 12th pay period. For the other industries covered by the economic censuses and for those industries not covered, employment consists of all employees on the payroll of a firm during the pay period including March 12.

Ethnicity. The ethnic categories listed on the survey questionnaires are consistent with those mandated by the Office of Management and Budget. These standards were developed by both the Executive Branch and Congress.

Firm. A firm is a business consisting of one domestic establishment or more that the reporting firm specified under its ownership or control at the end of 1997. If a company owned or controlled other companies, all establishments of the subsidiaries are included as part of the owning or controlling company. In this report, the terms company and firm are used interchangeably.

Legal form of organization. The five legal forms of organization included in this report are:

1. **C corporation.** Any legally incorporated business, except subchapter S, under state laws.

2. **Subchapter S corporation.** A legally incorporated business under state laws. A subchapter S corporation is a special IRS designation for legally incorporated businesses with 75 or fewer shareholders who, because of tax advantages, elect to be taxed as individual shareholders rather than as corporations.

3. **Individual proprietorship.** An unincorporated business owned by an individual. Also included in this category are self-employed persons. The business may be the only occupation of an individual or the secondary activity of an individual who works full time for someone else.

4. **Partnership.** An unincorporated business owned by two or more persons.

5. **Other.** Included in this group are cooperatives, estates, receiverships, and businesses classified as unknown legal forms of organization.

Race. The race categories listed on the survey questionnaires are consistent with those mandated by the Office of Management and Budget. These standards were developed by both the Executive Branch and Congress.

Sales and receipts. Sales and receipts are defined as the receipts for goods produced or distributed or services provided. Excluded from sales are nonoperating receipts, returns on investments, and interest.

For firms with multiple locations, sales and receipts are reported for each location or establishment of the firm. These sales and receipts include estimated values assigned to intra-company transfers of goods and services among establishments within the same company. The value of a firm's sales and receipts as shown in this publication is the aggregate of these establishment receipts. Because of duplication, the aggregates of these establishments' sales and receipts ordinarily exceed a firm's total net sales and receipts, which reflect only commercial transactions with outside customers.

Appendix B. Metropolitan Areas

Abilene, TX MSA

Taylor County, TX

Akron, OH PMSA

Portage County, OH

Summit County, OH

Albany, GA MSA

Dougherty County, GA

Lee County, GA

Albany–Schenectady–Troy, NY MSA

Albany County, NY

Montgomery County, NY

Rensselaer County, NY

Saratoga County, NY

Schenectady County, NY

Schoharie County, NY

Albuquerque, NM MSA

Bernalillo County, NM

Sandoval County, NM

Valencia County, NM

Alexandria, LA MSA

Rapides Parish, LA

Allentown–Bethlehem–Easton, PA MSA

Carbon County, PA

Lehigh County, PA

Northampton County, PA

Altoona, PA MSA

Blair County, PA

Amarillo, TX MSA

Potter County, TX

Randall County, TX

Anchorage, AK MSA

Anchorage Borough, AK

Ann Arbor, MI PMSA

Lenawee County, MI

Livingston County, MI

Washtenaw County, MI

Anniston, AL MSA

Calhoun County, AL

Appleton–Oshkosh–Neenah, WI MSA

Calumet County, WI

Outagamie County, WI

Winnebago County, WI

Asheville, NC MSA

Buncombe County, NC

Madison County, NC

Athens, GA MSA

Clarke County, GA

Madison County, GA

Oconee County, GA

Atlanta, GA MSA

Barrow County, GA

Bartow County, GA

Carroll County, GA

Cherokee County, GA

Clayton County, GA

Cobb County, GA

Coweta County, GA

DeKalb County, GA

Douglas County, GA

Fayette County, GA

Forsyth County, GA

Fulton County, GA

Gwinnett County, GA

Henry County, GA

U.S. Census Bureau, 1997 Economic Census

Atlanta, GA MSA—Con.

Newton County, GA

Paulding County, GA

Pickens County, GA

Rockdale County, GA

Spalding County, GA

Walton County, GA

Atlantic–Cape May, NJ PMSA

Atlantic County, NJ

Cape May County, NJ

Augusta–Aiken, GA–SC MSA

Columbia County, GA

McDuffie County, GA

Richmond County, GA

Aiken County, SC

Edgefield County, SC

Austin–San Marcos, TX MSA

Bastrop County, TX

Caldwell County, TX

Hays County, TX

Travis County, TX

Williamson County, TX

Bakersfield, CA MSA

Kern County, CA

Baltimore, MD PMSA

Anne Arundel County, MD

Baltimore County, MD

Carroll County, MD

Harford County, MD

Howard County, MD

Queen Anne's County, MD

Baltimore, MD (IC)

Bangor, ME MSA

Penobscot County, ME (Part)

Bangor city, ME

Brewer city, ME

Old Town city, ME

Orono town, ME

Waldo County, ME (Part)

Barnstable–Yarmouth, MA MSA

Barnstable County, MA

Barnstable city, MA

Dennis town, MA

Harwich town, MA

Sandwich town, MA

Yarmouth town, MA

Baton Rouge, LA MSA

Ascension Parish, LA

East Baton Rouge Parish, LA

Livingston Parish, LA

West Baton Rouge Parish, LA

Beaumont–Port Arthur, TX MSA

Hardin County, TX

Jefferson County, TX

Orange County, TX

Bellingham, WA MSA

Whatcom County, WA

Benton Harbor, MI MSA

Berrien County, MI

Bergen–Passaic, NJ PMSA

Bergen County, NJ

Passaic County, NJ

Billings, MT MSA

Yellowstone County, MT

Biloxi–Gulfport–Pascagoula, MS MSA

Hancock County, MS

Harrison County, MS

Jackson County, MS

Binghamton, NY MSA

Broome County, NY

Tioga County, NY

Birmingham, AL MSA

Blount County, AL

Jefferson County, AL

St. Clair County, AL

Shelby County, AL

U.S. Census Bureau, 1997 Economic Census

Bismarck, ND MSA

Burleigh County, ND

Morton County, ND

Bloomington, IN MSA

Monroe County, IN

Bloomington–Normal, IL MSA

McLean County, IL

Boise City, ID MSA

Ada County, ID

Canyon County, ID

Boston, MA–NH PMSA

Bristol County, MA (Part)

Mansfield town, MA

Norton town, MA

Taunton city, MA

Essex County, MA (Part)

Amesbury town, MA

Beverly city, MA

Danvers town, MA

Gloucester city, MA

Ipswich town, MA

Lynn city, MA

Lynnfield town, MA

Marblehead town, MA

Newburyport city, MA

Peabody city, MA

Salem city, MA

Saugus town, MA

Swampscott town, MA

Middlesex County, MA (Part)

Acton town, MA

Arlington town, MA

Ashland town, MA

Bedford town, MA

Belmont town, MA

Burlington town, MA

Cambridge city, MA

Concord town, MA

Boston, MA–NH PMSA—Con.

Middlesex County, MA (Part)—Con.

Everett city, MA

Framingham town, MA

Holliston town, MA

Hopkinton town, MA

Hudson town, MA

Lexington town, MA

Malden city, MA

Marlborough city, MA

Maynard town, MA

Medford city, MA

Melrose city, MA

Natick town, MA

Newton city, MA

North Reading town, MA

Reading town, MA

Somerville city, MA

Stoneham town, MA

Sudbury town, MA

Wakefield town, MA

Waltham city, MA

Watertown city, MA

Wayland town, MA

Weston town, MA

Wilmington town, MA

Winchester town, MA

Woburn city, MA

Norfolk County, MA (Part)

Bellingham town, MA

Braintree town, MA

Brookline town, MA

Canton town, MA

Dedham town, MA

Foxborough town, MA

Franklin city, MA

Holbrook town, MA

Medfield town, MA

U.S. Census Bureau, 1997 Economic Census

Boston, MA–NH PMSA—Con.

Norfolk County, MA (Part)—Con.

Medway town, MA

Milton town, MA

Needham town, MA

Norfolk town, MA

Norwood town, MA

Quincy city, MA

Randolph town, MA

Sharon town, MA

Stoughton town, MA

Walpole town, MA

Wellesley town, MA

Westwood town, MA

Weymouth town, MA

Wrentham town, MA

Plymouth County, MA (Part)

Carver town, MA

Duxbury town, MA

Hanover town, MA

Hingham town, MA

Hull town, MA

Kingston town, MA

Marshfield town, MA

Pembroke town, MA

Plymouth town, MA

Rockland town, MA

Scituate town, MA

Wareham town, MA

Suffolk County, MA

Boston city, MA

Chelsea city, MA

Revere city, MA

Winthrop town, MA

Boston, MA–NH PMSA—Con.

Worcester County, MA (Part)

Harvard town, MA

Milford town, MA

Rockingham County, NH (Part)

Boston–Worcester–Lawrence, MA–NH–ME–CT CMSA

Boston, MA–NH PMSA

Bristol County, MA (Part)

Mansfield town, MA

Norton town, MA

Taunton city, MA

Essex County, MA (Part)

Amesbury town, MA

Beverly city, MA

Danvers town, MA

Gloucester city, MA

Ipswich town, MA

Lynn city, MA

Lynnfield town, MA

Marblehead town, MA

Newburyport city, MA

Peabody city, MA

Salem city, MA

Saugus town, MA

Swampscott town, MA

Middlesex County, MA (Part)

Acton town, MA

Arlington town, MA

Ashland town, MA

Bedford town, MA

Belmont town, MA

Burlington town, MA

Cambridge city, MA

Concord town, MA

Everett city, MA

Framingham town, MA

Holliston town, MA

Hopkinton town, MA

Boston–Worcester–Lawrence, MA–NH–ME–CT CMSA—Con.

Boston, MA–NH PMSA—Con.

Middlesex County, MA (Part)—Con.

Hudson town, MA
Lexington town, MA
Malden city, MA
Marlborough city, MA
Maynard town, MA
Medford city, MA
Melrose city, MA
Natick town, MA
Newton city, MA
North Reading town, MA
Reading town, MA
Somerville city, MA
Stoneham town, MA
Sudbury town, MA
Wakefield town, MA
Waltham city, MA
Watertown city, MA
Wayland town, MA
Weston town, MA
Wilmington town, MA
Winchester town, MA
Woburn city, MA

Norfolk County, MA (Part)

Bellingham town, MA
Braintree town, MA
Brookline town, MA
Canton town, MA
Dedham town, MA
Foxborough town, MA
Franklin city, MA
Holbrook town, MA
Medfield town, MA
Medway town, MA
Milton town, MA

Boston–Worcester–Lawrence, MA–NH–ME–CT CMSA—Con.

Boston, MA–NH PMSA—Con.

Norfolk County, MA (Part)—Con.

Needham town, MA
Norfolk town, MA
Norwood town, MA
Quincy city, MA
Randolph town, MA
Sharon town, MA
Stoughton town, MA
Walpole town, MA
Wellesley town, MA
Westwood town, MA
Weymouth town, MA
Wrentham town, MA

Plymouth County, MA (Part)

Carver town, MA
Duxbury town, MA
Hanover town, MA
Hingham town, MA
Hull town, MA
Kingston town, MA
Marshfield town, MA
Pembroke town, MA
Plymouth town, MA
Rockland town, MA
Scituate town, MA
Wareham town, MA

Suffolk County, MA

Boston city, MA
Chelsea city, MA
Revere city, MA
Winthrop town, MA

Worcester County, MA (Part)

Harvard town, MA
Milford town, MA

Rockingham County, NH (Part)

U.S. Census Bureau, 1997 Economic Census

Boston–Worcester–Lawrence, MA–NH–ME–CT CMSA—Con.

Brockton, MA PMSA

Bristol County, MA (Part)

Easton town, MA

Raynham town, MA

Norfolk County, MA (Part)

Plymouth County, MA (Part)

Abington town, MA

Bridgewater town, MA

Brockton city, MA

East Bridgewater town, MA

Middleborough town, MA

Whitman town, MA

Fitchburg–Leominster, MA PMSA

Middlesex County, MA (Part)

Worcester County, MA (Part)

Fitchburg city, MA

Gardner city, MA

Leominster city, MA

Lawrence, MA–NH PMSA

Essex County, MA (Part)

Andover town, MA

Haverhill city, MA

Lawrence city, MA

Methuen city, MA

North Andover town, MA

Rockingham County, NH (Part)

Derry town, NH

Salem town, NH

Lowell, MA–NH PMSA

Middlesex County, MA (Part)

Billerica town, MA

Chelmsford town, MA

Dracut town, MA

Lowell city, MA

Pepperell town, MA

Tewksbury town, MA

Westford town, MA

Boston–Worcester–Lawrence, MA–NH–ME–CT CMSA—Con.

Lowell, MA–NH PMSA—Con.

Hillsborough County, NH (Part)

Pelham town, NH

Manchester, NH PMSA

Hillsborough County, NH (Part)

Bedford town, NH

Goffstown town, NH

Manchester city, NH

Merrimack County, NH (Part)

Rockingham County, NH (Part)

Londonderry town, NH

Nashua, NH PMSA

Hillsborough County, NH (Part)

Hudson town, NH

Merrimack town, NH

Milford town, NH

Nashua city, NH

New Bedford, MA PMSA

Bristol County, MA (Part)

Dartmouth town, MA

Fairhaven town, MA

New Bedford city, MA

Plymouth County, MA (Part)

Portsmouth–Rochester, NH–ME PMSA

York County, ME (Part)

York town, ME

Rockingham County, NH (Part)

Exeter town, NH

Hampton town, NH

Portsmouth city, NH

Strafford County, NH (Part)

Dover city, NH

Durham town, NH

Rochester city, NH

Somersworth city, NH

U.S. Census Bureau, 1997 Economic Census

Boston–Worcester–Lawrence, MA–NH–ME–CT CMSA—Con.

Worcester, MA–CT PMSA

Windham County, CT (Part)

Hampden County, MA (Part)

Worcester County, MA (Part)

Auburn town, MA

Charlton town, MA

Clinton town, MA

Grafton town, MA

Holden town, MA

Leicester town, MA

Millbury town, MA

Northborough town, MA

Northbridge town, MA

Oxford town, MA

Shrewsbury town, MA

Southbridge town, MA

Spencer town, MA

Uxbridge town, MA

Webster town, MA

Westborough town, MA

Worcester city, MA

Boulder–Longmont, CO PMSA

Boulder County, CO

Brazoria, TX PMSA

Brazoria County, TX

Bremerton, WA PMSA

Kitsap County, WA

Bridgeport, CT PMSA

Fairfield County, CT (Part)

Bridgeport city, CT

Fairfield town, CT

Monroe town, CT

Shelton city, CT

Stratford town, CT

Trumbull town, CT

Bridgeport, CT PMSA—Con.

New Haven County, CT (Part)

Ansonia city, CT

Derby city, CT

Milford city, CT

Seymour town, CT

Brockton, MA PMSA

Bristol County, MA (Part)

Easton town, MA

Raynham town, MA

Norfolk County, MA (Part)

Plymouth County, MA (Part)

Abington town, MA

Bridgewater town, MA

Brockton city, MA

East Bridgewater town, MA

Middleborough town, MA

Whitman town, MA

Brownsville–Harlingen–San Benito, TX MSA

Cameron County, TX

Bryan–College Station, TX MSA

Brazos County, TX

Buffalo–Niagara Falls, NY MSA

Erie County, NY

Niagara County, NY

Burlington, VT MSA

Chittenden County, VT (Part)

Burlington city, VT

Colchester town, VT

Essex Junction village, VT

South Burlington city, VT

Winooski city, VT

Franklin County, VT (Part)

St. Albans city, VT

Swanton village, VT

Grand Isle County, VT (Part)

Canton–Massillon, OH MSA

Carroll County, OH

Stark County, OH

Casper, WY MSA

Natrona County, WY

Cedar Rapids, IA MSA

Linn County, IA

Champaign–Urbana, IL MSA

Champaign County, IL

Charleston–North Charleston, SC MSA

Berkeley County, SC

Charleston County, SC

Dorchester County, SC

Charleston, WV MSA

Kanawha County, WV

Putnam County, WV

Charlotte–Gastonia–Rock Hill, NC–SC MSA

Cabarrus County, NC

Gaston County, NC

Lincoln County, NC

Mecklenburg County, NC

Rowan County, NC

Union County, NC

York County, SC

Charlottesville, VA MSA

Albemarle County, VA

Fluvanna County, VA

Greene County, VA

Charlottesville, VA (IC)

Chattanooga, TN–GA MSA

Catoosa County, GA

Dade County, GA

Walker County, GA

Hamilton County, TN

Marion County, TN

Cheyenne, WY MSA

Laramie County, WY

Chicago, IL PMSA

Cook County, IL

DeKalb County, IL

DuPage County, IL

Chicago, IL PMSA—Con.

Grundy County, IL

Kane County, IL

Kendall County, IL

Lake County, IL

McHenry County, IL

Will County, IL

Chicago–Gary–Kenosha, IL–IN–WI CMSA

Chicago, IL PMSA

Cook County, IL

DeKalb County, IL

DuPage County, IL

Grundy County, IL

Kane County, IL

Kendall County, IL

Lake County, IL

McHenry County, IL

Will County, IL

Gary, IN PMSA

Lake County, IN

Porter County, IN

Kankakee, IL PMSA

Kankakee County, IL

Kenosha, WI PMSA

Kenosha County, WI

Chico–Paradise, CA MSA

Butte County, CA

Cincinnati, OH–KY–IN PMSA

Dearborn County, IN

Ohio County, IN

Boone County, KY

Campbell County, KY

Gallatin County, KY

Grant County, KY

Kenton County, KY

Pendleton County, KY

Brown County, OH

Clermont County, OH

Cincinnati, OH–KY–IN PMSA—Con.

Hamilton County, OH

Warren County, OH

Cincinnati–Hamilton, OH–KY–IN CMSA

Cincinnati, OH–KY–IN PMSA

Dearborn County, IN

Ohio County, IN

Boone County, KY

Campbell County, KY

Gallatin County, KY

Grant County, KY

Kenton County, KY

Pendleton County, KY

Brown County, OH

Clermont County, OH

Hamilton County, OH

Warren County, OH

Hamilton–Middletown, OH PMSA

Butler County, OH

Clarksville–Hopkinsville, TN–KY MSA

Christian County, KY

Montgomery County, TN

Cleveland–Lorain–Elyria, OH PMSA

Ashtabula County, OH

Cuyahoga County, OH

Geauga County, OH

Lake County, OH

Lorain County, OH

Medina County, OH

Cleveland–Akron, OH CMSA

Akron, OH PMSA

Portage County, OH

Summit County, OH

Cleveland–Lorain–Elyria, OH PMSA

Ashtabula County, OH

Cuyahoga County, OH

Geauga County, OH

Lake County, OH

Cleveland–Akron, OH CMSA—Con.

Cleveland–Lorain–Elyria, OH PMSA—Con.

Lorain County, OH

Medina County, OH

Colorado Springs, CO MSA

El Paso County, CO

Columbia, MO MSA

Boone County, MO

Columbia, SC MSA

Lexington County, SC

Richland County, SC

Columbus, GA–AL MSA

Russell County, AL

Chattahoochee County, GA

Harris County, GA

Muscogee County, GA

Columbus, OH MSA

Delaware County, OH

Fairfield County, OH

Franklin County, OH

Licking County, OH

Madison County, OH

Pickaway County, OH

Corpus Christi, TX MSA

Nueces County, TX

San Patricio County, TX

Cumberland, MD–WV MSA

Allegany County, MD

Mineral County, WV

Dallas, TX PMSA

Collin County, TX

Dallas County, TX

Denton County, TX

Ellis County, TX

Henderson County, TX

Hunt County, TX

Kaufman County, TX

Rockwall County, TX

Dallas–Fort Worth, TX CMSA

Dallas, TX PMSA

Collin County, TX

Dallas County, TX

Denton County, TX

Ellis County, TX

Henderson County, TX

Hunt County, TX

Kaufman County, TX

Rockwall County, TX

Fort Worth–Arlington, TX PMSA

Hood County, TX

Johnson County, TX

Parker County, TX

Tarrant County, TX

Danbury, CT PMSA

Fairfield County, CT (Part)

Bethel town, CT

Brookfield town, CT

Danbury city, CT

New Fairfield town, CT

Newtown town, CT

Ridgefield town, CT

Litchfield County, CT (Part)

New Milford town, CT

Danville, VA MSA

Pittsylvania County, VA

Danville, VA (IC)

Davenport–Moline–Rock Island, IA–IL MSA

Henry County, IL

Rock Island County, IL

Scott County, IA

Dayton–Springfield, OH MSA

Clark County, OH

Greene County, OH

Miami County, OH

Montgomery County, OH

Daytona Beach, FL MSA

Flagler County, FL

Volusia County, FL

Decatur, AL MSA

Lawrence County, AL

Morgan County, AL

Decatur, IL MSA

Macon County, IL

Denver, CO PMSA

Adams County, CO

Arapahoe County, CO

Denver County, CO

Douglas County, CO

Jefferson County, CO

Denver–Boulder–Greeley, CO CMSA

Boulder–Longmont, CO PMSA

Boulder County, CO

Denver, CO PMSA

Adams County, CO

Arapahoe County, CO

Denver County, CO

Douglas County, CO

Jefferson County, CO

Greeley, CO PMSA

Weld County, CO

Des Moines, IA MSA

Dallas County, IA

Polk County, IA

Warren County, IA

Detroit, MI PMSA

Lapeer County, MI

Macomb County, MI

Monroe County, MI

Oakland County, MI

St. Clair County, MI

Wayne County, MI

U.S. Census Bureau, 1997 Economic Census

Detroit–Ann Arbor–Flint, MI CMSA

Ann Arbor, MI PMSA

Lenawee County, MI

Livingston County, MI

Washtenaw County, MI

Detroit, MI PMSA

Lapeer County, MI

Macomb County, MI

Monroe County, MI

Oakland County, MI

St. Clair County, MI

Wayne County, MI

Flint, MI PMSA

Genesee County, MI

Dothan, AL MSA

Dale County, AL

Houston County, AL

Dover, DE MSA

Kent County, DE

Dubuque, IA MSA

Dubuque County, IA

Duluth–Superior, MN–WI MSA

St. Louis County, MN

Douglas County, WI

Dutchess County, NY PMSA

Dutchess County, NY

Eau Claire, WI MSA

Chippewa County, WI

Eau Claire County, WI

El Paso, TX MSA

El Paso County, TX

Elkhart–Goshen, IN MSA

Elkhart County, IN

Elmira, NY MSA

Chemung County, NY

Enid, OK MSA

Garfield County, OK

Erie, PA MSA

Erie County, PA

Eugene–Springfield, OR MSA

Lane County, OR

Evansville–Henderson, IN–KY MSA

Posey County, IN

Vanderburgh County, IN

Warrick County, IN

Henderson County, KY

Fargo–Moorhead, ND–MN MSA

Clay County, MN

Cass County, ND

Fayetteville, NC MSA

Cumberland County, NC

Fayetteville–Springdale–Rogers, AR MSA

Benton County, AR

Washington County, AR

Fitchburg–Leominster, MA PMSA

Middlesex County, MA (Part)

Worcester County, MA (Part)

Fitchburg city, MA

Gardner city, MA

Leominster city, MA

Flagstaff, AZ–UT MSA

Coconino County, AZ

Kane County, UT

Flint, MI PMSA

Genesee County, MI

Florence, AL MSA

Colbert County, AL

Lauderdale County, AL

Florence, SC MSA

Florence County, SC

Fort Collins–Loveland, CO MSA

Larimer County, CO

Fort Lauderdale, FL PMSA

Broward County, FL

Fort Myers–Cape Coral, FL MSA

Lee County, FL

Fort Pierce–Port St. Lucie, FL MSA

Martin County, FL

St. Lucie County, FL

Fort Smith, AR–OK MSA

Crawford County, AR

Sebastian County, AR

Sequoyah County, OK

Fort Walton Beach, FL MSA

Okaloosa County, FL

Fort Wayne, IN MSA

Adams County, IN

Allen County, IN

De Kalb County, IN

Huntington County, IN

Wells County, IN

Whitley County, IN

Fort Worth–Arlington, TX PMSA

Hood County, TX

Johnson County, TX

Parker County, TX

Tarrant County, TX

Fresno, CA MSA

Fresno County, CA

Madera County, CA

Gadsden, AL MSA

Etowah County, AL

Gainesville, FL MSA

Alachua County, FL

Galveston–Texas City, TX PMSA

Galveston County, TX

Gary, IN PMSA

Lake County, IN

Porter County, IN

Glens Falls, NY MSA

Warren County, NY

Washington County, NY

Goldsboro, NC MSA

Wayne County, NC

Grand Forks, ND–MN MSA

Polk County, MN

Grand Forks County, ND

Grand Junction, CO MSA

Mesa County, CO

Grand Rapids–Muskegon–Holland, MI MSA

Allegan County, MI

Kent County, MI

Muskegon County, MI

Ottawa County, MI

Great Falls, MT MSA

Cascade County, MT

Greeley, CO PMSA

Weld County, CO

Green Bay, WI MSA

Brown County, WI

Greensboro–Winston-Salem–High Point, NC MSA

Alamance County, NC

Davidson County, NC

Davie County, NC

Forsyth County, NC

Guilford County, NC

Randolph County, NC

Stokes County, NC

Yadkin County, NC

Greenville, NC MSA

Pitt County, NC

Greenville–Spartanburg–Anderson, SC MSA

Anderson County, SC

Cherokee County, SC

Greenville County, SC

Pickens County, SC

Spartanburg County, SC

Hagerstown, MD PMSA

Washington County, MD

Hamilton–Middletown, OH PMSA

Butler County, OH

Harrisburg–Lebanon–Carlisle, PA MSA

Cumberland County, PA

Dauphin County, PA

Lebanon County, PA

Perry County, PA

Hartford, CT MSA

Hartford County, CT (Part)

Avon town, CT

Berlin town, CT

Bloomfield town, CT

Bristol city, CT

East Hartford town, CT

East Windsor town, CT

Enfield town, CT

Farmington town, CT

Glastonbury town, CT

Hartford city, CT

Manchester town, CT

New Britain city, CT

Newington town, CT

Plainville town, CT

Rocky Hill town, CT

Simsbury town, CT

Southington town, CT

South Windsor town, CT

Suffield town, CT

West Hartford town, CT

Wethersfield town, CT

Windsor town, CT

Windsor Locks town, CT

Litchfield County, CT (Part)

Plymouth town, CT

Winchester town, CT

Middlesex County, CT (Part)

Cromwell town, CT

East Hampton town, CT

Middletown city, CT

New London County, CT (Part)

Colchester town, CT

Hartford, CT MSA—Con.

Tolland County, CT (Part)

Coventry town, CT

Ellington town, CT

Mansfield town, CT

Stafford town, CT

Tolland town, CT

Vernon town, CT

Windham County, CT (Part)

Windham town, CT

Hattiesburg, MS MSA

Forrest County, MS

Lamar County, MS

Hickory–Morganton–Lenoir, NC MSA

Alexander County, NC

Burke County, NC

Caldwell County, NC

Catawba County, NC

Honolulu, HI MSA

Honolulu County, HI

Houma, LA MSA

Lafourche Parish, LA

Terrebonne Parish, LA

Houston, TX PMSA

Chambers County, TX

Fort Bend County, TX

Harris County, TX

Liberty County, TX

Montgomery County, TX

Waller County, TX

Houston–Galveston–Brazoria, TX CMSA

Brazoria, TX PMSA

Brazoria County, TX

Galveston–Texas City, TX PMSA

Galveston County, TX

Houston, TX PMSA

Chambers County, TX

Fort Bend County, TX

Houston–Galveston–Brazoria, TX CMSA—Con.

Houston, TX PMSA—Con.

Harris County, TX

Liberty County, TX

Montgomery County, TX

Waller County, TX

Huntington–Ashland, WV–KY–OH MSA

Boyd County, KY

Carter County, KY

Greenup County, KY

Lawrence County, OH

Cabell County, WV

Wayne County, WV

Huntsville, AL MSA

Limestone County, AL

Madison County, AL

Indianapolis, IN MSA

Boone County, IN

Hamilton County, IN

Hancock County, IN

Hendricks County, IN

Johnson County, IN

Madison County, IN

Marion County, IN

Morgan County, IN

Shelby County, IN

Iowa City, IA MSA

Johnson County, IA

Jackson, MI MSA

Jackson County, MI

Jackson, MS MSA

Hinds County, MS

Madison County, MS

Rankin County, MS

Jackson, TN MSA

Chester County, TN

Madison County, TN

Jacksonville, FL MSA

Clay County, FL

Duval County, FL

Nassau County, FL

St. Johns County, FL

Jacksonville, NC MSA

Onslow County, NC

Jamestown, NY MSA

Chautauqua County, NY

Janesville–Beloit, WI MSA

Rock County, WI

Jersey City, NJ PMSA

Hudson County, NJ

Johnson City–Kingsport–Bristol, TN–VA MSA

Carter County, TN

Hawkins County, TN

Sullivan County, TN

Unicoi County, TN

Washington County, TN

Scott County, VA

Washington County, VA

Bristol, VA (IC)

Johnstown, PA MSA

Cambria County, PA

Somerset County, PA

Jonesboro, AR MSA

Craighead County, AR

Joplin, MO MSA

Jasper County, MO

Newton County, MO

Kalamazoo–Battle Creek, MI MSA

Calhoun County, MI

Kalamazoo County, MI

Van Buren County, MI

Kankakee, IL PMSA

Kankakee County, IL

Kansas City, MO–KS MSA

Johnson County, KS

Leavenworth County, KS

U.S. Census Bureau, 1997 Economic Census

Kansas City, MO–KS MSA—Con.

Miami County, KS

Wyandotte County, KS

Cass County, MO

Clay County, MO

Clinton County, MO

Jackson County, MO

Lafayette County, MO

Platte County, MO

Ray County, MO

Kenosha, WI PMSA

Kenosha County, WI

Killeen–Temple, TX MSA

Bell County, TX

Coryell County, TX

Knoxville, TN MSA

Anderson County, TN

Blount County, TN

Knox County, TN

Loudon County, TN

Sevier County, TN

Union County, TN

Kokomo, IN MSA

Howard County, IN

Tipton County, IN

La Crosse, WI–MN MSA

Houston County, MN

La Crosse County, WI

Lafayette, LA MSA

Acadia Parish, LA

Lafayette Parish, LA

St. Landry Parish, LA

St. Martin Parish, LA

Lafayette, IN MSA

Clinton County, IN

Tippecanoe County, IN

Lake Charles, LA MSA

Calcasieu Parish, LA

Lakeland–Winter Haven, FL MSA

Polk County, FL

Lancaster, PA MSA

Lancaster County, PA

Lansing–East Lansing, MI MSA

Clinton County, MI

Eaton County, MI

Ingham County, MI

Laredo, TX MSA

Webb County, TX

Las Cruces, NM MSA

Dona Ana County, NM

Las Vegas, NV–AZ MSA

Mohave County, AZ

Clark County, NV

Nye County, NV

Lawrence, KS MSA

Douglas County, KS

Lawrence, MA–NH PMSA

Essex County, MA (Part)

Andover town, MA

Haverhill city, MA

Lawrence city, MA

Methuen city, MA

North Andover town, MA

Rockingham County, NH (Part)

Derry town, NH

Salem town, NH

Lawton, OK MSA

Comanche County, OK

Lewiston–Auburn, ME MSA

Androscoggin County, ME

Auburn city, ME

Lewiston city, ME

Lexington, KY MSA

Bourbon County, KY

Clark County, KY

Lexington, KY MSA—Con.

Fayette County, KY

Jessamine County, KY

Madison County, KY

Scott County, KY

Woodford County, KY

Lima, OH MSA

Allen County, OH

Auglaize County, OH

Lincoln, NE MSA

Lancaster County, NE

Little Rock–North Little Rock, AR MSA

Faulkner County, AR

Lonoke County, AR

Pulaski County, AR

Saline County, AR

Longview–Marshall, TX MSA

Gregg County, TX

Harrison County, TX

Upshur County, TX

Los Angeles–Riverside–Orange County, CA CMSA

Los Angeles–Long Beach, CA PMSA

Los Angeles County, CA

Orange County, CA PMSA

Orange County, CA

Riverside–San Bernardino, CA PMSA

Riverside County, CA

San Bernardino County, CA

Ventura, CA PMSA

Ventura County, CA

Los Angeles–Long Beach, CA PMSA

Los Angeles County, CA

Louisville, KY–IN MSA

Clark County, IN

Floyd County, IN

Harrison County, IN

Scott County, IN

Louisville, KY–IN MSA—Con.

Bullitt County, KY

Jefferson County, KY

Oldham County, KY

Lowell, MA–NH PMSA

Middlesex County, MA (Part)

Billerica town, MA

Chelmsford town, MA

Dracut town, MA

Lowell city, MA

Pepperell town, MA

Tewksbury town, MA

Westford town, MA

Hillsborough County, NH (Part)

Pelham town, NH

Lubbock, TX MSA

Lubbock County, TX

Lynchburg, VA MSA

Amherst County, VA

Bedford County, VA

Campbell County, VA

Bedford, VA (IC)

Lynchburg, VA (IC)

Macon, GA MSA

Bibb County, GA

Houston County, GA

Jones County, GA

Peach County, GA

Twiggs County, GA

Madison, WI MSA

Dane County, WI

Manchester, NH PMSA

Hillsborough County, NH (Part)

Bedford town, NH

Goffstown town, NH

Manchester city, NH

Merrimack County, NH (Part)

Rockingham County, NH (Part)

Londonderry town, NH

Mansfield, OH MSA

Crawford County, OH

Richland County, OH

McAllen–Edinburg–Mission, TX MSA

Hidalgo County, TX

Medford–Ashland, OR MSA

Jackson County, OR

Melbourne–Titusville–Palm Bay, FL MSA

Brevard County, FL

Memphis, TN–AR–MS MSA

Crittenden County, AR

DeSoto County, MS

Fayette County, TN

Shelby County, TN

Tipton County, TN

Merced, CA MSA

Merced County, CA

Miami–Fort Lauderdale, FL CMSA

Fort Lauderdale, FL PMSA

Broward County, FL

Miami, FL PMSA

Dade County, FL

Miami, FL PMSA

Dade County, FL

Middlesex–Somerset–Hunterdon, NJ PMSA

Hunterdon County, NJ

Middlesex County, NJ

Somerset County, NJ

Milwaukee–Waukesha, WI PMSA

Milwaukee County, WI

Ozaukee County, WI

Washington County, WI

Waukesha County, WI

Milwaukee–Racine, WI CMSA

Milwaukee–Waukesha, WI PMSA

Milwaukee County, WI

Ozaukee County, WI

Washington County, WI

Waukesha County, WI

Milwaukee–Racine, WI CMSA—Con.

Racine, WI PMSA

Racine County, WI

Minneapolis–St. Paul, MN–WI MSA

Anoka County, MN

Carver County, MN

Chisago County, MN

Dakota County, MN

Hennepin County, MN

Isanti County, MN

Ramsey County, MN

Scott County, MN

Sherburne County, MN

Washington County, MN

Wright County, MN

Pierce County, WI

St. Croix County, WI

Mobile, AL MSA

Baldwin County, AL

Mobile County, AL

Modesto, CA MSA

Stanislaus County, CA

Monmouth–Ocean, NJ PMSA

Monmouth County, NJ

Ocean County, NJ

Monroe, LA MSA

Ouachita Parish, LA

Montgomery, AL MSA

Autauga County, AL

Elmore County, AL

Montgomery County, AL

Muncie, IN MSA

Delaware County, IN

Myrtle Beach, SC MSA

Horry County, SC

Naples, FL MSA

Collier County, FL

Nashua, NH PMSA

Hillsborough County, NH (Part)

Hudson town, NH

Merrimack town, NH

Milford town, NH

Nashua city, NH

Nashville, TN MSA

Cheatham County, TN

Davidson County, TN

Dickson County, TN

Robertson County, TN

Rutherford County, TN

Sumner County, TN

Williamson County, TN

Wilson County, TN

Nassau–Suffolk, NY PMSA

Nassau County, NY

Suffolk County, NY

New Bedford, MA PMSA

Bristol County, MA (Part)

Dartmouth town, MA

Fairhaven town, MA

New Bedford city, MA

Plymouth County, MA (Part)

New Haven–Meriden, CT PMSA

Middlesex County, CT (Part)

Clinton town, CT

New Haven County, CT (Part)

Branford town, CT

Cheshire town, CT

East Haven town, CT

Guilford town, CT

Hamden town, CT

Madison town, CT

Meriden city, CT

New Haven city, CT

North Branford town, CT

North Haven town, CT

New Haven–Meriden, CT PMSA—Con.

New Haven County, CT (Part)—Con.

Orange town, CT

Wallingford town, CT

West Haven city, CT

New London–Norwich, CT–RI MSA

Middlesex County, CT (Part)

New London County, CT (Part)

East Lyme town, CT

Groton city, CT

Groton town balance, CT

Jewett City borough, CT

Ledyard town, CT

Montville town, CT

New London city, CT

Norwich city, CT

Stonington town, CT

Waterford town, CT

Windham County, CT (Part)

Plainfield town, CT

Washington County, RI (Part)

Westerly town, RI

New Orleans, LA MSA

Jefferson Parish, LA

Orleans Parish, LA

Plaquemines Parish, LA

St. Bernard Parish, LA

St. Charles Parish, LA

St. James Parish, LA

St. John the Baptist Parish, LA

St. Tammany Parish, LA

New York, NY PMSA

Bronx County, NY

Kings County, NY

New York County, NY

Putnam County, NY

Queens County, NY

Richmond County, NY

New York, NY PMSA—Con.

Rockland County, NY

Westchester County, NY

New York–Northern New Jersey–Long Island, NY–NJ–CT–PA CMSA

Bergen–Passaic, NJ PMSA

Bergen County, NJ

Passaic County, NJ

Bridgeport, CT PMSA

Fairfield County, CT (Part)

Bridgeport city, CT

Fairfield town, CT

Monroe town, CT

Shelton city, CT

Stratford town, CT

Trumbull town, CT

New Haven County, CT (Part)

Ansonia city, CT

Derby city, CT

Milford city, CT

Seymour town, CT

Danbury, CT PMSA

Fairfield County, CT (Part)

Bethel town, CT

Brookfield town, CT

Danbury city, CT

New Fairfield town, CT

Newtown town, CT

Ridgefield town, CT

Litchfield County, CT (Part)

New Milford town, CT

Dutchess County, NY PMSA

Dutchess County, NY

Jersey City, NJ PMSA

Hudson County, NJ

Middlesex–Somerset–Hunterdon, NJ PMSA

Hunterdon County, NJ

Middlesex County, NJ

Somerset County, NJ

New York–Northern New Jersey–Long Island, NY–NJ–CT–PA CMSA—Con.

Monmouth–Ocean, NJ PMSA

Monmouth County, NJ

Ocean County, NJ

Nassau–Suffolk, NY PMSA

Nassau County, NY

Suffolk County, NY

New Haven–Meriden, CT PMSA

Middlesex County, CT (Part)

Clinton town, CT

New Haven County, CT (Part)

Branford town, CT

Cheshire town, CT

East Haven town, CT

Guilford town, CT

Hamden town, CT

Madison town, CT

Meriden city, CT

New Haven city, CT

North Branford town, CT

North Haven town, CT

Orange town, CT

Wallingford town, CT

West Haven city, CT

New York, NY PMSA

Bronx County, NY

Kings County, NY

New York County, NY

Putnam County, NY

Queens County, NY

Richmond County, NY

Rockland County, NY

Westchester County, NY

Newark, NJ PMSA

Essex County, NJ

Morris County, NJ

Sussex County, NJ

U.S. Census Bureau, 1997 Economic Census

New York–Northern New Jersey–Long Island, NY–NJ–CT–PA CMSA—Con.

Newark, NJ PMSA—Con.

Union County, NJ

Warren County, NJ

Newburgh, NY–PA PMSA

Orange County, NY

Pike County, PA

Stamford–Norwalk, CT PMSA

Fairfield County, CT (Part)

Darien town, CT

Greenwich town, CT

New Canaan town, CT

Norwalk city, CT

Stamford city, CT

Westport town, CT

Wilton town, CT

Trenton, NJ PMSA

Mercer County, NJ

Waterbury, CT PMSA

Litchfield County, CT (Part)

Watertown town, CT

New Haven County, CT (Part)

Naugatuck, CT

Southbury town, CT

Waterbury city, CT

Wolcott town, CT

Newark, NJ PMSA

Essex County, NJ

Morris County, NJ

Sussex County, NJ

Union County, NJ

Warren County, NJ

Newburgh, NY–PA PMSA

Orange County, NY

Pike County, PA

Norfolk–Virginia Beach–Newport News, VA–NC MSA

Currituck County, NC

Gloucester County, VA

Isle of Wight County, VA

James City County, VA

Mathews County, VA

York County, VA

Chesapeake, VA (IC)

Hampton, VA (IC)

Newport News, VA (IC)

Norfolk, VA (IC)

Poquoson, VA (IC)

Portsmouth, VA (IC)

Suffolk, VA (IC)

Virginia Beach, VA (IC)

Williamsburg, VA (IC)

Oakland, CA PMSA

Alameda County, CA

Contra Costa County, CA

Ocala, FL MSA

Marion County, FL

Odessa–Midland, TX MSA

Ector County, TX

Midland County, TX

Oklahoma City, OK MSA

Canadian County, OK

Cleveland County, OK

Logan County, OK

McClain County, OK

Oklahoma County, OK

Pottawatomie County, OK

Olympia, WA PMSA

Thurston County, WA

Omaha, NE–IA MSA

Pottawattamie County, IA

Cass County, NE

Douglas County, NE

U.S. Census Bureau, 1997 Economic Census

Omaha, NE–IA MSA—Con.

Sarpy County, NE

Washington County, NE

Orange County, CA PMSA

Orange County, CA

Orlando, FL MSA

Lake County, FL

Orange County, FL

Osceola County, FL

Seminole County, FL

Owensboro, KY MSA

Daviess County, KY

Panama City, FL MSA

Bay County, FL

Parkersburg–Marietta, WV–OH MSA

Washington County, OH

Wood County, WV

Pensacola, FL MSA

Escambia County, FL

Santa Rosa County, FL

Peoria–Pekin, IL MSA

Peoria County, IL

Tazewell County, IL

Woodford County, IL

Philadelphia, PA–NJ PMSA

Burlington County, NJ

Camden County, NJ

Gloucester County, NJ

Salem County, NJ

Bucks County, PA

Chester County, PA

Delaware County, PA

Montgomery County, PA

Philadelphia County, PA

Philadelphia–Wilmington–Atlantic City, PA–NJ–DE–MD CMSA

Atlantic–Cape May, NJ PMSA

Atlantic County, NJ

Cape May County, NJ

Philadelphia–Wilmington–Atlantic City, PA–NJ–DE–MD CMSA—Con.

Philadelphia, PA–NJ PMSA

Burlington County, NJ

Camden County, NJ

Gloucester County, NJ

Salem County, NJ

Bucks County, PA

Chester County, PA

Delaware County, PA

Montgomery County, PA

Philadelphia County, PA

Vineland–Millville–Bridgeton, NJ PMSA

Cumberland County, NJ

Wilmington–Newark, DE–MD PMSA

New Castle County, DE

Cecil County, MD

Phoenix–Mesa, AZ MSA

Maricopa County, AZ

Pinal County, AZ

Pine Bluff, AR MSA

Jefferson County, AR

Pittsburgh, PA MSA

Allegheny County, PA

Beaver County, PA

Butler County, PA

Fayette County, PA

Washington County, PA

Westmoreland County, PA

Pittsfield, MA MSA

Berkshire County, MA (Part)

Pittsfield city, MA

Pocatello, ID MSA

Bannock County, ID

Portland, ME MSA

Cumberland County, ME (Part)

Gorham town, ME

Portland city, ME

Portland, ME MSA—Con.

Cumberland County, ME (Part)—Con.

Scarborough town, ME

South Portland city, ME

Westbrook city, ME

Windham town, ME

York County, ME (Part)

Portland–Vancouver, OR–WA PMSA

Clackamas County, OR

Columbia County, OR

Multnomah County, OR

Washington County, OR

Yamhill County, OR

Clark County, WA

Portland–Salem, OR–WA CMSA

Portland–Vancouver, OR–WA PMSA

Clackamas County, OR

Columbia County, OR

Multnomah County, OR

Washington County, OR

Yamhill County, OR

Clark County, WA

Salem, OR PMSA

Marion County, OR

Polk County, OR

Portsmouth–Rochester, NH–ME PMSA

York County, ME (Part)

York town, ME

Rockingham County, NH (Part)

Exeter town, NH

Hampton town, NH

Portsmouth city, NH

Strafford County, NH (Part)

Dover city, NH

Durham town, NH

Rochester city, NH

Somersworth city, NH

Providence–Fall River–Warwick, RI–MA MSA

Bristol County, MA (Part)

Attleboro city, MA

Fall River city, MA

North Attleborough town, MA

Seekonk town, MA

Somerset town, MA

Swansea town, MA

Westport town, MA

Bristol County, RI

Barrington town, RI

Bristol town, RI

Warren town, RI

Kent County, RI

Coventry town, RI

East Greenwich town, RI

Warwick city, RI

West Warwick town, RI

Newport County, RI (Part)

Tiverton town, RI

Providence County, RI

Burrillville town, RI

Central Falls city, RI

Cranston city, RI

Cumberland town, RI

East Providence city, RI

Johnston town, RI

Lincoln town, RI

North Providence town, RI

North Smithfield town, RI

Pawtucket city, RI

Providence city, RI

Scituate town, RI

Smithfield town, RI

Woonsocket city, RI

Washington County, RI (Part)

Narragansett town, RI

North Kingstown town, RI

South Kingstown town, RI

Provo–Orem, UT MSA

Utah County, UT

Pueblo, CO MSA

Pueblo County, CO

Punta Gorda, FL MSA

Charlotte County, FL

Racine, WI PMSA

Racine County, WI

Raleigh–Durham–Chapel Hill, NC MSA

Chatham County, NC

Durham County, NC

Franklin County, NC

Johnston County, NC

Orange County, NC

Wake County, NC

Rapid City, SD MSA

Pennington County, SD

Reading, PA MSA

Berks County, PA

Redding, CA MSA

Shasta County, CA

Reno, NV MSA

Washoe County, NV

Richland–Kennewick–Pasco, WA MSA

Benton County, WA

Franklin County, WA

Richmond–Petersburg, VA MSA

Charles City County, VA

Chesterfield County, VA

Dinwiddie County, VA

Goochland County, VA

Hanover County, VA

Henrico County, VA

New Kent County, VA

Powhatan County, VA

Prince George County, VA

Colonial Heights, VA (IC)

Hopewell, VA (IC)

Richmond–Petersburg, VA MSA—Con.

Petersburg, VA (IC)

Richmond, VA (IC)

Riverside–San Bernardino, CA PMSA

Riverside County, CA

San Bernardino County, CA

Roanoke, VA MSA

Botetourt County, VA

Roanoke County, VA

Roanoke, VA (IC)

Salem, VA (IC)

Rochester, MN MSA

Olmsted County, MN

Rochester, NY MSA

Genesee County, NY

Livingston County, NY

Monroe County, NY

Ontario County, NY

Orleans County, NY

Wayne County, NY

Rockford, IL MSA

Boone County, IL

Ogle County, IL

Winnebago County, IL

Rocky Mount, NC MSA

Edgecombe County, NC

Nash County, NC

Sacramento, CA PMSA

El Dorado County, CA

Placer County, CA

Sacramento County, CA

Sacramento–Yolo, CA CMSA

Sacramento, CA PMSA

El Dorado County, CA

Placer County, CA

Sacramento County, CA

Yolo, CA PMSA

Yolo County, CA

Saginaw–Bay City–Midland, MI MSA

Bay County, MI

Midland County, MI

Saginaw County, MI

St. Cloud, MN MSA

Benton County, MN

Stearns County, MN

St. Joseph, MO MSA

Andrew County, MO

Buchanan County, MO

St. Louis, MO–IL MSA

Clinton County, IL

Jersey County, IL

Madison County, IL

Monroe County, IL

St. Clair County, IL

Franklin County, MO

Jefferson County, MO

Lincoln County, MO

St. Charles County, MO

St. Louis County, MO

Warren County, MO

St. Louis, MO (IC)

Salem, OR PMSA

Marion County, OR

Polk County, OR

Salinas, CA MSA

Monterey County, CA

Salt Lake City–Ogden, UT MSA

Davis County, UT

Salt Lake County, UT

Weber County, UT

San Angelo, TX MSA

Tom Green County, TX

San Antonio, TX MSA

Bexar County, TX

Comal County, TX

Guadalupe County, TX

Wilson County, TX

San Diego, CA MSA

San Diego County, CA

San Francisco, CA PMSA

Marin County, CA

San Francisco County, CA

San Mateo County, CA

San Francisco–Oakland–San Jose, CA CMSA

Oakland, CA PMSA

Alameda County, CA

Contra Costa County, CA

San Francisco, CA PMSA

Marin County, CA

San Francisco County, CA

San Mateo County, CA

San Jose, CA PMSA

Santa Clara County, CA

Santa Cruz–Watsonville, CA PMSA

Santa Cruz County, CA

Santa Rosa, CA PMSA

Sonoma County, CA

Vallejo–Fairfield–Napa, CA PMSA

Napa County, CA

Solano County, CA

San Jose, CA PMSA

Santa Clara County, CA

San Luis Obispo–Atascadero–Paso Robles, CA MSA

San Luis Obispo County, CA

Santa Barbara–Santa Maria–Lompoc, CA MSA

Santa Barbara County, CA

Santa Cruz–Watsonville, CA PMSA

Santa Cruz County, CA

Santa Fe, NM MSA

Los Alamos County, NM

Santa Fe County, NM

Santa Rosa, CA PMSA

Sonoma County, CA

Sarasota–Bradenton, FL MSA

Manatee County, FL

Sarasota County, FL

Savannah, GA MSA

Bryan County, GA

Chatham County, GA

Effingham County, GA

Scranton–Wilkes-Barre–Hazleton, PA MSA

Columbia County, PA

Lackawanna County, PA

Luzerne County, PA

Wyoming County, PA

Seattle–Bellevue–Everett, WA PMSA

Island County, WA

King County, WA

Snohomish County, WA

Seattle–Tacoma–Bremerton, WA CMSA

Bremerton, WA PMSA

Kitsap County, WA

Olympia, WA PMSA

Thurston County, WA

Seattle–Bellevue–Everett, WA PMSA

Island County, WA

King County, WA

Snohomish County, WA

Tacoma, WA PMSA

Pierce County, WA

Sharon, PA MSA

Mercer County, PA

Sheboygan, WI MSA

Sheboygan County, WI

Sherman–Denison, TX MSA

Grayson County, TX

Shreveport–Bossier City, LA MSA

Bossier Parish, LA

Caddo Parish, LA

Webster Parish, LA

Sioux City, IA–NE MSA

Woodbury County, IA

Dakota County, NE

Sioux Falls, SD MSA

Lincoln County, SD

Minnehaha County, SD

South Bend, IN MSA

St. Joseph County, IN

Spokane, WA MSA

Spokane County, WA

Springfield, IL MSA

Menard County, IL

Sangamon County, IL

Springfield, MO MSA

Christian County, MO

Greene County, MO

Webster County, MO

Springfield, MA MSA

Franklin County, MA (Part)

Hampden County, MA (Part)

Agawam city, MA

Chicopee city, MA

East Longmeadow town, MA

Holyoke city, MA

Longmeadow town, MA

Ludlow town, MA

Palmer town, MA

Springfield city, MA

Westfield city, MA

West Springfield town, MA

Wilbraham town, MA

Hampshire County, MA (Part)

Amherst town, MA

Belchertown town, MA

Easthampton town, MA

Northampton city, MA

South Hadley town, MA

Stamford–Norwalk, CT PMSA

Fairfield County, CT (Part)

Darien town, CT

Greenwich town, CT

New Canaan town, CT

Norwalk city, CT

Stamford city, CT

Westport town, CT

Wilton town, CT

State College, PA MSA

Centre County, PA

Steubenville–Weirton, OH–WV MSA

Jefferson County, OH

Brooke County, WV

Hancock County, WV

Stockton–Lodi, CA MSA

San Joaquin County, CA

Sumter, SC MSA

Sumter County, SC

Syracuse, NY MSA

Cayuga County, NY

Madison County, NY

Onondaga County, NY

Oswego County, NY

Tacoma, WA PMSA

Pierce County, WA

Tallahassee, FL MSA

Gadsden County, FL

Leon County, FL

Tampa–St. Petersburg–Clearwater, FL MSA

Hernando County, FL

Hillsborough County, FL

Pasco County, FL

Pinellas County, FL

Terre Haute, IN MSA

Clay County, IN

Vermillion County, IN

Vigo County, IN

Texarkana, TX–Texarkana, AR MSA

Miller County, AR

Bowie County, TX

Toledo, OH MSA

Fulton County, OH

Lucas County, OH

Wood County, OH

Topeka, KS MSA

Shawnee County, KS

Trenton, NJ PMSA

Mercer County, NJ

Tucson, AZ MSA

Pima County, AZ

Tulsa, OK MSA

Creek County, OK

Osage County, OK

Rogers County, OK

Tulsa County, OK

Wagoner County, OK

Tuscaloosa, AL MSA

Tuscaloosa County, AL

Tyler, TX MSA

Smith County, TX

Utica–Rome, NY MSA

Herkimer County, NY

Oneida County, NY

Vallejo–Fairfield–Napa, CA PMSA

Napa County, CA

Solano County, CA

Ventura, CA PMSA

Ventura County, CA

Victoria, TX MSA

Victoria County, TX

Vineland–Millville–Bridgeton, NJ PMSA

Cumberland County, NJ

Visalia–Tulare–Porterville, CA MSA

Tulare County, CA

Waco, TX MSA

McLennan County, TX

Washington, DC–MD–VA–WV PMSA

District of Columbia, DC

Calvert County, MD

Charles County, MD

Frederick County, MD

Montgomery County, MD

Prince George's County, MD

Arlington County, VA

Clarke County, VA

Culpeper County, VA

Fairfax County, VA

Fauquier County, VA

King George County, VA

Loudoun County, VA

Prince William County, VA

Spotsylvania County, VA

Stafford County, VA

Warren County, VA

Alexandria, VA (IC)

Fairfax, VA (IC)

Falls Church, VA (IC)

Fredericksburg, VA (IC)

Manassas, VA (IC)

Manassas Park, VA (IC)

Berkeley County, WV

Jefferson County, WV

Washington–Baltimore, DC–MD–VA–WV CMSA

Baltimore, MD PMSA

Anne Arundel County, MD

Baltimore County, MD

Carroll County, MD

Harford County, MD

Howard County, MD

Queen Anne's County, MD

Baltimore, MD (IC)

Washington–Baltimore, DC–MD–VA–WV CMSA—Con.

Hagerstown, MD PMSA

Washington County, MD

Washington, DC–MD–VA–WV PMSA

District of Columbia, DC

Calvert County, MD

Charles County, MD

Frederick County, MD

Montgomery County, MD

Prince George's County, MD

Arlington County, VA

Clarke County, VA

Culpeper County, VA

Fairfax County, VA

Fauquier County, VA

King George County, VA

Loudoun County, VA

Prince William County, VA

Spotsylvania County, VA

Stafford County, VA

Warren County, VA

Alexandria, VA (IC)

Fairfax, VA (IC)

Falls Church, VA (IC)

Fredericksburg, VA (IC)

Manassas, VA (IC)

Manassas Park, VA (IC)

Berkeley County, WV

Jefferson County, WV

Waterbury, CT PMSA

Litchfield County, CT (Part)

Watertown town, CT

New Haven County, CT (Part)

Naugatuck, CT

Southbury town, CT

Waterbury city, CT

Wolcott town, CT

Waterloo–Cedar Falls, IA MSA

Black Hawk County, IA

Wausau, WI MSA

Marathon County, WI

West Palm Beach–Boca Raton, FL MSA

Palm Beach County, FL

Wheeling, WV–OH MSA

Belmont County, OH

Marshall County, WV

Ohio County, WV

Wichita, KS MSA

Butler County, KS

Harvey County, KS

Sedgwick County, KS

Wichita Falls, TX MSA

Archer County, TX

Wichita County, TX

Williamsport, PA MSA

Lycoming County, PA

Wilmington–Newark, DE–MD PMSA

New Castle County, DE

Cecil County, MD

Wilmington, NC MSA

Brunswick County, NC

New Hanover County, NC

Worcester, MA–CT PMSA

Windham County, CT (Part)

Hampden County, MA (Part)

Worcester, MA–CT PMSA—Con.

Worcester County, MA (Part)

Auburn town, MA

Charlton town, MA

Clinton town, MA

Grafton town, MA

Holden town, MA

Leicester town, MA

Millbury town, MA

Northborough town, MA

Northbridge town, MA

Oxford town, MA

Shrewsbury town, MA

Southbridge town, MA

Spencer town, MA

Uxbridge town, MA

Webster town, MA

Westborough town, MA

Worcester city, MA

Yakima, WA MSA

Yakima County, WA

Yolo, CA PMSA

Yolo County, CA

York, PA MSA

York County, PA

Youngstown–Warren, OH MSA

Columbiana County, OH

Mahoning County, OH

Trumbull County, OH

Yuba City, CA MSA

Sutter County, CA

Yuba County, CA

Yuma, AZ MSA

Yuma County, AZ

Appendix C. Geographic Notes

ALABAMA

Arab is in Cullman and Marshall Counties.

Birmingham is in Jefferson and Shelby Counties.

Boaz is in Etowah and Marshall Counties.

Childersburg is in Shelby and Talladega Counties.

Decatur is in Limestone and Morgan Counties.

Dothan is in Dale, Henry, and Houston Counties.

Enterprise is in Coffee and Dale Counties.

Glencoe is in Calhoun and Etowah Counties.

Haleyville is in Marion and Winston Counties.

Hoover is in Jefferson and Shelby Counties.

Huntsville is in Limestone and Madison Counties.

Leeds is in Jefferson, St. Clair, and Shelby Counties.

Madison is in Limestone and Madison Counties.

Oxford is in Calhoun and Talladega Counties.

Phenix City is in Lee and Russell Counties.

Piedmont is in Calhoun and Cherokee Counties.

Prattville is in Autauga and Elmore Counties.

Southside is in Calhoun and Etowah Counties.

Spanish Fort was incorporated in July 1993.

Sumiton is in Jefferson and Walker Counties.

Tallassee is in Elmore and Tallapoosa Counties.

Trussville is in Jefferson and St. Clair Counties; it annexed into St. Clair County in May 1992.

Vestavia Hills is in Jefferson and Shelby Counties.

Winfield is in Fayette and Marion Counties.

ALASKA

Skagway-Hoonah-Angoon Census Area was renamed from Skagway-Yakutat-Angoon Census Area in September 1992 when Yakutat Borough organized from part of its area.

Yakutat Borough was organized from part of the Skagway-Yakutat-Angoon Census Area (renamed Skagway-Hoonah-Angoon Census Area) in September 1992.

ARIZONA

Apache Junction is in Maricopa and Pinal Counties.

Queen Creek is in Maricopa and Pinal Counties; it annexed into Pinal County in December 1993.

Sedona is in Coconino and Yavapai Counties.

ARKANSAS

Fairfield Bay is in Cleburne and Van Buren Counties; it was incorporated in July 1993.

Springdale is in Benton and Washington Counties.

CALIFORNIA

Buellton was incorporated in February 1992.

Calabasas was incorporated in April 1991, but this change was not submitted to the Census Bureau until November 1992.

Grover Beach name was changed from Grover City in December 1992.

Industry does not qualify as a "place" for the economic census based on its 1990 population but is included because of its dense concentration of economic activity.

Malibu was incorporated in March 1991, but this change was not submitted to the Census Bureau until January 1993.

Shasta Lake was incorporated in July 1993.

Truckee was incorporated in March 1993.

Vernon does not qualify as a "place" for the economic census based on its 1990 population but is included because of its dense concentration of economic activity.

Windsor was incorporated in July 1992.

U.S. Census Bureau, 1997 Economic Census

COLORADO

Arvada is in Adams and Jefferson Counties.

Aurora is in Adams, Arapahoe, and Douglas Counties.

Berthoud is in Larimer and Weld Counties; it annexed into Weld County in December 1996.

Brighton is in Adams and Weld Counties.

Broomfield is in Adams, Boulder, Jefferson, and Weld Counties.

Littleton is in Arapahoe, Douglas, and Jefferson Counties.

Longmont is in Boulder and Weld Counties.

Northglenn is in Adams and Weld Counties.

Superior is in Boulder and Jefferson Counties.

Thornton is in Adams and Weld Counties.

Westminster is in Adams and Jefferson Counties.

Windsor is in Larimer and Weld Counties; it annexed into Larimer County in November 1994.

CONNECTICUT

Danielson. See "Killingly town balance."

Groton. See "Groton town balance."

Groton town balance. The term "balance" after the town refers to the portion of a town excluding an incorporated place recognized for the 1997 Economic Census. Groton town balance contains all of Groton town except the incorporated place of Groton.

Killingly town balance. The term "balance" after the town refers to the portion of a town excluding an incorporated place recognized for the 1997 Economic Census. Killingly town balance contains all of Killingly town except the incorporated place of Danielson.

Milford. See "Milford (consolidated city)."

Milford (consolidated city) is coextensive with Milford town. It includes Woodmont, which is not populous enough for separate tabulation. Therefore, "Milford" refers to the whole consolidated city.

DELAWARE

Milford is in Kent and Sussex Counties.

Smyrna is in Kent and New Castle Counties.

DISTRICT OF COLUMBIA

There are no geographic notes for the District of Columbia.

FLORIDA

Atlantic Beach. See "Jacksonville (consolidated city)."

Aventura was incorporated in November 1995.

De Bary was incorporated in December 1993.

Deltona was incorporated in December 1995.

Jacksonville Beach. See "Jacksonville (consolidated city)."

Jacksonville (balance). See "Jacksonville (consolidated city)."

Jacksonville (consolidated city) is coextensive with Duval County. It includes Atlantic Beach, Jacksonville Beach, and Neptune Beach, which are tabulated separately. "Jacksonville (balance)," which is a place equivalent, includes Baldwin, which is not populous enough for separate tabulation.

Longboat Key is in Manatee and Sarasota Counties.

Neptune Beach. See "Jacksonville (consolidated city)."

Pinecrest was incorporated in March 1996.

St. Pete Beach name was changed from St. Petersburg Beach in April 1994.

Wellington was incorporated in December 1995.

Weston was incorporated in September 1996.

GEORGIA

Athens-Clarke County. See "Athens-Clarke County (consolidated city)."

Athens-Clarke County (consolidated city) is coextensive with Clarke County. It includes Winterville and Bogart (part in Clarke County), which are not populous enough for separate tabulation. Therefore, "Athens-Clarke County" refers to the whole consolidated city.

Atlanta is in DeKalb and Fulton Counties.

Auburn is in Barrow and Gwinnett Counties.

Augusta-Richmond County (balance). See "Augusta-Richmond County (consolidated city)."

Augusta-Richmond County (consolidated city) is coextensive with Richmond County. It includes Hephzibah, which is tabulated separately. "Augusta-Richmond County (balance)," which is a place equivalent, includes Blythe (part in Richmond County), which is not populous enough for separate tabulation. The governments of Augusta and Richmond County dissolved and consolidated in January 1996.

Austell is in Cobb and Douglas Counties.

Bremen is in Carroll and Haralson Counties.

U.S. Census Bureau, 1997 Economic Census

GEORGIA—Con.

Buford is in Gwinnett and Hall Counties.

College Park is in Clayton and Fulton Counties.

Columbus. See "Columbus (consolidated city)."

Columbus (consolidated city) is coextensive with Muscogee County. It includes Bibb City, which is not populous enough for separate tabulation. Therefore, "Columbus" refers to the whole consolidated city.

Fitzgerald is in Ben Hill and Irwin Counties.

Fort Oglethorpe is in Catoosa and Walker Counties.

Hephzibah. See "Augusta-Richmond County (consolidated city)."

LaGrange is a spelling correction from La Grange.

Lithia Springs was incorporated in February 1993.

Loganville is in Gwinnett and Walton Counties.

Macon is in Bibb and Jones Counties.

Manchester is in Meriwether and Talbot Counties.

Palmetto is in Coweta and Fulton Counties.

Perry is in Houston and Peach Counties.

Royston is in Franklin, Hart, and Madison Counties.

Social Circle is in Newton and Walton Counties.

Vidalia is in Montgomery and Toombs Counties.

Villa Rica is in Carroll and Douglas Counties.

Waycross is in Pierce and Ware Counties.

West Point is in Harris and Troup Counties.

HAWAII

Hawaii has no incorporated places in the sense of functioning governmental units; however, in agreement with Hawaiian law, the Census Bureau reports data for "census designated places" (CDPs) which have been designated as place equivalents. Those CDPs, only for the state of Hawaii, with 2,500 or more population are recognized.

Honolulu CDP. Aliamanu and Fort Shafter were erroneously reported separately as CDPs for the 1992 Economic Census. Aliamanu and Fort Shafter were corrected and made part of the Honolulu CDP.

Honolulu County is coextensive with Honolulu city which is not recognized for the economic census; however, Honolulu CDP is recognized for the economic census.

Island of Lanai. See "Maui County."

Island of Molokai. See "Maui County."

HAWAII—Con.

Maui County consists of four islands. The state requested that two of the islands, Lanai and Molokai, be recognized as "places" for the economic census. Included on the island of Molokai is the nonfunctioning county of Kalawao.

Waihee-Waiehu is a spelling correction from Waihee-Waiehue.

IDAHO

Burley is in Cassia and Minidoka Counties.

Pocatello is in Bannock and Power Counties.

ILLINOIS

Algonquin is in Kane and McHenry Counties.

Arlington Heights is in Cook and Lake Counties; it annexed into Lake County prior to 1990, but this change was not submitted to the Census Bureau until April 1995.

Aurora is in DuPage, Kane, Kendall, and Will Counties; it annexed into Kendall and Will Counties in December 1995.

Barrington is in Cook and Lake Counties.

Barrington Hills is in Cook, Kane, Lake, and McHenry Counties.

Bartlett is in Cook, DuPage, and Kane Counties.

Batavia is in DuPage and Kane Counties.

Bedford Park does not qualify as a "place" for the economic census based on its 1990 population but is included because of its dense concentration of economic activity.

Bensenville is in Cook and DuPage Counties.

Bolingbrook is in DuPage and Will Counties.

Buffalo Grove is in Cook and Lake Counties.

Burr Ridge is in Cook and DuPage Counties.

Casey is in Clark and Cumberland Counties.

Centralia is in Clinton, Marion, and Washington Counties.

Channahon is in Grundy and Will Counties.

Chicago is in Cook and DuPage Counties.

Coal City is in Grundy and Will Counties.

Coal Valley is in Henry and Rock Island Counties.

Collinsville is in Madison and St. Clair Counties.

Colona resulted from the merger of Green Rock (reported in the 1992 Economic Census) and Colona (not populous enough for separate tabulation in the 1992 Economic Census) in May 1995.

ILLINOIS—Con.

Columbia is in Monroe and St. Clair Counties; it annexed into St. Clair County in January 1993.

Deerfield is in Cook and Lake Counties.

Dwight is in Grundy and Livingston Counties.

East Dundee is in Cook and Kane Counties.

Elgin is in Cook and Kane Counties.

Elk Grove Village is in Cook and DuPage Counties.

Elmhurst is in Cook and DuPage Counties; it annexed into Cook County in July 1992.

Fox Lake is in Lake and McHenry Counties.

Fox River Grove is in Lake and McHenry Counties.

Hanover Park is in Cook and DuPage Counties.

Hinsdale is in Cook and DuPage Counties.

Hoffman Estates is in Cook and Kane Counties.

Huntley is in Kane and McHenry Counties.

Island Lake is in Lake and McHenry Counties.

Joliet is in Kendall and Will Counties; it annexed into Kendall County in June 1996.

Lemont is in Cook, DuPage, and Will Counties.

Madison is in Madison and St. Clair Counties.

Marion is in Johnson and Williamson Counties; it annexed into Johnson County in September 1993.

Matteson is in Cook and Will Counties; it annexed into Will County in February 1990, but this change was not submitted to the Census Bureau until May 1995.

Minooka is in Grundy and Will Counties.

Montgomery is in Kane and Kendall Counties.

Naperville is in DuPage and Will Counties.

New Baden is in Clinton and St. Clair Counties.

Oak Brook is in Cook and DuPage Counties.

Orland Park is in Cook and Will Counties; it annexed into Will County in January 1996.

Park Forest is in Cook and Will Counties.

Pekin is in Peoria and Tazewell Counties.

Peoria Heights is in Peoria, Tazewell, and Woodford Counties.

Roselle is in Cook and DuPage Counties.

St. Charles is in DuPage and Kane Counties.

Sandwich is in DeKalb and Kendall Counties.

ILLINOIS—Con.

Sauk Village is in Cook and Will Counties.

Schaumburg is in Cook and DuPage Counties.

Steger is in Cook and Will Counties.

Streator is in La Salle and Livingston Counties.

Tinley Park is in Cook and Will Counties.

University Park is in Cook and Will Counties.

Virden is in Macoupin and Sangamon Counties.

West Peoria was incorporated in November 1993.

Wheeling is in Cook and Lake Counties.

Woodridge is in Cook, DuPage, and Will Counties; it annexed into Cook County in June 1993.

INDIANA

Batesville is in Franklin and Ripley Counties.

Beach Grove. See "Indianapolis (consolidated city)."

Chesterfield is in Delaware and Madison Counties.

Cumberland is in Hancock and Marion Counties; see "Indianapolis (consolidated city)."

Dunkirk is in Blackford and Jay Counties.

Edinburgh is in Bartholomew and Johnson Counties.

Elwood is in Madison and Tipton Counties.

Indianapolis (balance). See "Indianapolis (consolidated city)."

Indianapolis (consolidated city) includes all of Marion County except Beech Grove, Lawrence, Southport, and Speedway, which are tabulated separately. The consolidated city includes Cumberland (part in Marion County), which also is tabulated separately. "Indianapolis (balance)," which is a place equivalent, includes Clermont, Crows Nest, Homecroft, Meridian Hills, North Crows Nest, Rocky Ripple, Spring Hill, Warren Park, Williams Creek, and Wynnedale, which are not populous enough for separate tabulation.

Lawrence. See "Indianapolis (consolidated city)."

Nappanee is in Elkhart and Kosciusko Counties.

Southport. See "Indianapolis (consolidated city)."

Speedway. See "Indianapolis (consolidated city)."

IOWA

Carlisle is in Polk and Warren Counties.

Clive is in Dallas and Polk Counties.

Dyersville is in Delaware and Dubuque Counties.

U.S. Census Bureau, 1997 Economic Census

IOWA—Con.

Forest City is in Hancock and Winnebago Counties.

Grimes is in Dallas and Polk Counties.

Sheldon is in O'Brien and Sioux Counties.

Shenandoah is in Fremont and Page Counties.

Urbandale is in Dallas and Polk Counties.

West Des Moines is in Dallas and Polk Counties.

Wilton is in Cedar and Muscatine Counties.

KANSAS

Bonner Springs is in Johnson and Wyandotte Counties.

Herington is in Dickinson and Morris Counties.

Manhattan is in Pottawatomie and Riley Counties.

Mulvane is in Sedgwick and Sumner Counties.

KENTUCKY

Corbin is in Knox and Whitley Counties.

Williamstown is in Grant and Pendleton Counties; it annexed into Pendleton County in May 1993.

LOUISIANA

De Ridder is in Beauregard and Vernon Parishes.

Eunice is in Acadia and St. Landry Parishes.

New Llano is a spelling correction from Newllano.

Shreveport is in Bossier and Caddo Parishes.

St. Gabriel was incorporated in August 1994.

MAINE

There are no geographic notes for the state of Maine.

MARYLAND

Hampstead is in Baltimore and Carroll Counties.

Mount Airy is in Carroll and Frederick Counties.

Takoma Park is in Montgomery and Prince George's Counties.

MASSACHUSETTS

There are no geographic notes for the state of Massachusetts.

MICHIGAN

Clare is in Clare and Isabella Counties.

Commerce township balance. The term "balance" after the township refers to the portion of a township excluding an incorporated place recognized for the 1997 Economic Census. Commerce township balance contains all of Commerce township except the incorporated place of Wolverine Lake.

Eastpointe name was changed from East Detroit in July 1992.

Grosse Pointe Shores is in Macomb and Wayne Counties.

Holland is in Allegan and Ottawa Counties.

Lake Orion. See "Orion township balance."

Lansing is in Eaton and Ingham Counties.

Midland is in Bay and Midland Counties.

Milan is in Monroe and Washtenaw Counties.

Niles is in Berrien and Cass Counties.

Northville is in Oakland and Wayne Counties.

Orion township balance. The term "balance" after the township refers to the portion of a township excluding an incorporated place recognized for the 1997 Economic Census. Orion township balance contains all of Orion township except the incorporated place of Lake Orion.

Oxford. See "Oxford township balance."

Oxford township balance. The term "balance" after the township refers to the portion of a township excluding an incorporated place recognized for the 1997 Economic Census. Oxford township balance contains all of Oxford township except the incorporated place of Oxford.

Romeo. See "Washington township balance."

South Haven is in Allegan and Van Buren Counties.

Traverse City is in Grand Traverse and Leelanau Counties.

Washington township balance. The term "balance" after the township refers to the portion of a township excluding an incorporated place recognized for the 1997 Economic Census. Washington township balance contains all of Washington township except the incorporated place of Romeo.

Wolverine Lake. See "Commerce township balance."

MINNESOTA

Blaine is in Anoka and Ramsey Counties.

Chanhassen is in Carver and Hennepin Counties.

Dayton is in Hennepin and Wright Counties.

Granite Falls is in Chippewa and Yellow Medicine Counties.

Hastings is in Dakota and Washington Counties.

Lake City is in Goodhue and Wabasha Counties.

Le Sueur is in Le Sueur and Sibley Counties; it annexed into Sibley County in October 1990, but this change was not submitted to the Census Bureau until June 1997.

Mankato is in Blue Earth, Le Sueur, and Nicollet Counties.

New Prague is in Le Sueur and Scott Counties.

Northfield is in Dakota and Rice Counties.

North Mankato is in Blue Earth and Nicollet Counties.

Oak Grove was incorporated in December 1993.

Princeton is in Mille Lacs and Sherburne Counties.

Rockford is in Hennepin and Wright Counties.

St. Anthony is in Hennepin and Ramsey Counties.

St. Cloud is in Benton, Sherburne, and Stearns Counties.

Sartell is in Benton and Stearns Counties.

Spring Lake Park is in Anoka and Ramsey Counties.

Staples is in Todd and Wadena Counties.

Wadena is in Otter Tail and Wadena Counties.

White Bear Lake is in Ramsey and Washington Counties.

MISSISSIPPI

Baldwyn is in Lee and Prentiss Counties.

Hattiesburg is in Forrest and Lamar Counties.

Jackson is in Hinds, Madison, and Rankin Counties.

Nettleton is in Lee and Monroe Counties.

MISSOURI

Cameron is in Clinton and DeKalb Counties.

Cape Girardeau is in Cape Girardeau and Scott Counties.

Centralia is in Audrain and Boone Counties.

MISSOURI—Con.

Crawford County is the only county outside New England that is split by an MA boundary. Sullivan city, in Crawford and Franklin Counties, is completely within the St. Louis, MO-IL MSA; the remainder of Crawford County outside of Sullivan city is not in any MA. However, Crawford County is excluded from economic census data tabulations for the St. Louis, MO-IL MSA.

Excelsior Springs is in Clay and Ray Counties.

Hannibal is in Marion and Ralls Counties.

Independence is in Clay and Jackson Counties.

Jefferson City is in Callaway and Cole Counties.

Joplin is in Jasper and Newton Counties.

Kansas City is in Cass, Clay, Jackson, and Platte Counties.

Lee's Summit is in Cass and Jackson Counties.

Marceline is in Chariton and Linn Counties.

Monett is in Barry and Lawrence Counties.

Monroe City is in Marion, Monroe, and Ralls Counties.

Mountain Grove is in Texas and Wright Counties.

Oak Grove is in Jackson and Lafayette Counties.

Osage Beach is in Camden and Miller Counties.

Park Hills resulted from the merger of Flat River (reported in the 1992 Economic Census) and Elvins, Esther, and Rivermines (not populous enough for separate tabulation in the 1992 Economic Census) in January 1994.

Pacific is in Franklin and St. Louis Counties.

Portageville is in New Madrid and Pemiscot Counties.

Scott City is in Cape Girardeau and Scott Counties.

Sikeston is in New Madrid and Scott Counties.

Springfield is in Christian and Greene Counties.

Sugar Creek is in Clay and Jackson Counties.

Sullivan is in Crawford and Franklin Counties; see "Crawford County."

Vanadalia is in Audrain and Ralls Counties.

Wildwood was incorporated in September 1995.

Windsor is in Henry and Pettis Counties.

MONTANA

Butte-Silver Bow. See "Butte-Silver Bow (consolidated city)."

U.S. Census Bureau, 1997 Economic Census

MONTANA—Con.

Butte-Silver Bow (consolidated city) is coextensive with Silver Bow County. It includes Walkerville, which is not populous enough for separate tabulation. Therefore, "Butte-Silver Bow" refers to the whole consolidated city.

NEBRASKA

There are no geographic notes for the state of Nebraska.

NEVADA

West Wendover was incorporated in July 1991, but this change was not submitted to the Census Bureau until May 1992.

NEW HAMPSHIRE

There are no geographic notes for the state of New Hampshire.

NEW JERSEY

Glen Ridge was incorporated in May 1993.

North Caldwell was incorporated in January 1992.

NEW MEXICO

Corrales is in Bernalillo and Sandoval Counties.

Espanola is in Rio Arriba and Sante Fe Counties.

Rio Rancho is in Bernalillo and Sandoval Counties; it annexed into Bernalillo County in January 1994.

NEW YORK

Airmont. See "Ramapo town balance."

Amherst town balance. The term "balance" after the town refers to the portion of a town excluding an incorporated place recognized for the 1997 Economic Census. Amherst town balance contains all of Amherst town except the incorporated place of Williamsville.

Amityville. See "Babylon town balance."

Ardsley. See "Greenburgh town balance."

Attica is in Genesee and Wyoming Counties.

Babylon. See "Babylon town balance."

Babylon town balance. The term "balance" after the town refers to the portion of a town excluding an incorporated place recognized for the 1997 Economic Census. Babylon town balance contains all of Babylon town except the incorporated places of Amityville, Babylon, and Lindenhurst.

Balance of Essex County includes the former Ticonderoga village, which disincorporated in January 1994.

NEW YORK—Con.

Baldwinsville. See "Lysander town balance" and "Van Buren town balance."

Ballston Spa. See "Milton town balance."

Bayville. See "Oyster Bay town balance."

Bellport. See "Brookhaven town balance."

Blasdell. See "Hamburg town balance."

Blooming Grove town balance. The term "balance" after the town refers to the portion of a town excluding an incorporated place recognized for the 1997 Economic Census. Blooming Grove town balance contains all of Blooming Grove town except the incorporated place of Washingtonville.

Briarcliff Manor. See "Mount Pleasant town balance."

Brightwaters. See "Islip town balance."

Bronxville. See "Eastchester town balance."

Brookhaven town balance. The term "balance" after the town refers to the portion of a town excluding an incorporated place recognized for the 1997 Economic Census. Brookhaven town balance contains all of Brookhaven town except the incorporated places of Bellport, Lake Grove, Patchogue, and Port Jefferson.

Brookville. See "Oyster Bay town balance."

Cayuga Heights. See "Ithaca town balance."

Cedarhurst. See "Hempstead town balance."

Cheektowaga town balance. The term "balance" after the town refers to the portion of a town excluding an incorporated place recognized for the 1997 Economic Census. Cheektowaga town balance contains all of Cheektowaga town except the incorporated places of Depew, Sloan, and Williamsville.

Chestnut Ridge. See "Ramapo town balance."

Chittenango. See "Sullivan town balance."

Cicero town balance. The term "balance" after the town refers to the portion of a town excluding an incorporated place recognized for the 1997 Economic Census. Cicero town balance contains all of Cicero town except the incorporated place of North Syracuse.

Clarkstown town balance. The term "balance" after the town refers to the portion of a town excluding an incorporated place recognized for the 1997 Economic Census. Clarkstown town balance contains all of Clarkstown town except the incorporated places of Nyack and Spring Valley.

Clay town balance. The term "balance" after the town refers to the portion of a town excluding an incorporated place recognized for the 1997 Economic Census. Clay town balance contains all of Clay town except the incorporated place of North Syracuse.

Colonie. See "Colonie town balance."

Colonie town balance. The term "balance" after the town refers to the portion of a town excluding an incorporated place recognized for the 1997 Economic Census. Colonie town balance contains all of Colonie town except the incorporated places of Colonie and Menands.

Cortlandt town balance. The term "balance" after the town refers to the portion of a town excluding an incorporated place recognized for the 1997 Economic Census. Cortlandt town balance contains all of Cortlandt town except the incorporated place of Croton-on-Hudson.

Croton-on-Hudson. See "Cortlandt town balance."

Depew. See "Cheektowaga town balance" and "Lancaster town balance."

De Witt town balance. The term "balance" after the town refers to the portion of a town excluding an incorporated place recognized for the 1997 Economic Census. De Witt town balance contains all of De Witt town except the incorporated place of East Syracuse.

Dobbs Ferry. See "Greenburgh town balance."

Eastchester town balance. The term "balance" after the town refers to the portion of a town excluding an incorporated place recognized for the 1997 Economic Census. Eastchester town balance contains all of Eastchester town except the incorporated places of Bronxville and Tuckahoe.

East Hills. See "North Hempstead town balance" and "Oyster Bay town balance."

East Rockaway. See "Hempstead town balance."

East Syracuse. See "De Witt town balance."

East Williston. See "North Hempstead town balance."

Ellenville. See "Shawangunk town balance."

Elmsford. See "Greenburgh town balance."

Endicott. See "Union town balance."

Fairport. See "Perinton town balance."

Farmingdale. See "Oyster Bay town balance."

Fayetteville. See "Manlius town balance."

Floral Park. See "Hempstead town balance" and "North Hempstead town balance."

Florida. See "Warwick town balance."

NEW YORK—Con.

Flower Hill. See "North Hempstead town balance."

Freeport. See "Hempstead town balance."

Garden City. See "Hempstead town balance" and "North Hempstead town balance."

Geddes town balance. The term "balance" after the town refers to the portion of a town excluding an incorporated place recognized for the 1997 Economic Census. Geddes town balance contains all of Geddes town except the incorporated place of Solvay.

Geneva is in Ontario and Seneca Counties.

Glenville town balance. The term "balance" after the town refers to the portion of a town excluding an incorporated place recognized for the 1997 Economic Census. Glenville town balance contains all of Glenville town except the incorporated place of Scotia.

Gowanda is in Cattaraugus and Erie Counties.

Great Neck. See "North Hempstead town balance."

Great Neck Estates. See "North Hempstead town balance."

Great Neck Plaza. See "North Hempstead town balance."

Greenburgh town balance. The term "balance" after the town refers to the portion of a town excluding an incorporated place recognized for the 1997 Economic Census. Greenburgh town balance contains all of Greenburgh town except the incorporated places of Ardsley, Dobbs Ferry, Elmsford, Hastings-on-Hudson, Irvington, and Tarrytown.

Greenwood Lake. See "Warwick town balance."

Hamburg. See "Hamburg town balance."

Hamburg town balance. The term "balance" after the town refers to the portion of a town excluding an incorporated place recognized for the 1997 Economic Census. Hamburg town balance contains all of Hamburg town except the incorporated places of Blasdell and Hamburg.

Hastings-on-Hudson. See "Greenburgh town balance."

Haverstraw. See "Haverstraw town balance."

Haverstraw town balance. The term "balance" after the town refers to the portion of a town excluding an incorporated place recognized for the 1997 Economic Census. Haverstraw town balance contains all of Haverstraw town except the incorporated places of Haverstraw, Pomona, and West Haverstraw.

Hempstead. See "Hempstead town balance."

Hempstead town balance. The term "balance" after the town refers to the portion of a town excluding an incorporated place recognized for the 1997 Economic Census. Hempstead town balance contains all of Hempstead town except the incorporated places of Cedarhurst, East Rockaway, Floral Park, Freeport, Garden City, Hempstead, Island Park, Lawrence, Lynbrook, Malverne, Mineola, New Hyde Park, Rockville Centre, and Valley Stream.

Huntington town balance. The term "balance" after the town refers to the portion of a town excluding an incorporated place recognized for the 1997 Economic Census. Huntington town balance contains all of Huntington town except the incorporated places of Lloyd Harbor and Northport.

Irvington. See "Greenburgh town balance."

Islandia. See "Islip town balance."

Island Park. See "Hempstead town balance."

Islip town balance. The term "balance" after the town refers to the portion of a town excluding an incorporated place recognized for the 1997 Economic Census. Islip town balance contains all of Islip town except the incorporated places of Brightwaters and Islandia.

Ithaca town balance. The term "balance" after the town refers to the portion of a town excluding an incorporated place recognized for the 1997 Economic Census. Ithaca town balance contains all of Ithaca town except the incorporated place of Cayuga Heights.

Johnson City. See "Union town balance."

Kenmore. See "Tonawanda town balance."

Kings Point. See "North Hempstead town balance."

Lake Grove. See "Brookhaven town balance."

Lancaster. See "Lancaster town balance."

Lancaster town balance. The term "balance" after the town refers to the portion of a town excluding an incorporated place recognized for the 1997 Economic Census. Lancaster town balance contains all of Lancaster town except the incorporated places of Depew and Lancaster.

Larchmont. See "Mamaroneck town balance."

Lawrence. See "Hempstead town balance."

Lewiston. See "Lewiston town balance."

Lewiston town balance. The term "balance" after the town refers to the portion of a town excluding an incorporated place recognized for the 1997 Economic Census. Lewiston town balance contains all of Lewiston town except the incorporated place of Lewiston.

Lindenhurst. See "Babylon town balance."

Liverpool. See "Salina town balance."

Lloyd Harbor. See "Huntington town balance."

Lynbrook. See "Hempstead town balance."

Lysander town balance. The term "balance" after the town refers to the portion of a town excluding an incorporated place recognized for the 1997 Economic Census. Lysander town balance contains all of Lysander town except the incorporated place of Baldwinsville.

Malverne. See "Hempstead town balance."

Mamaroneck. See "Mamaroneck town balance."

Mamaroneck town balance. The term "balance" after the town refers to the portion of a town excluding an incorporated place recognized for the 1997 Economic Census. Mamaroneck town balance contains all of Mamaroneck town except the incorporated places of Larchmont and Mamaroneck.

Manlius. See "Manlius town balance."

Manlius town balance. The term "balance" after the town refers to the portion of a town excluding an incorporated place recognized for the 1997 Economic Census. Manlius town balance contains all of Manlius town except the incorporated places of Fayetteville, Manlius, and Minoa.

Manorhaven. See "North Hempstead town balance."

Massapequa Park. See "Oyster Bay town balance."

Menands. See "Colonie town balance."

Milton town balance. The term "balance" after the town refers to the portion of a town excluding an incorporated place recognized for the 1997 Economic Census. Milton town balance contains all of Milton town except the incorporated place of Ballston Spa.

Mineola. See "Hempstead town balance" and "North Hempstead town balance."

Minoa. See "Manlius town balance."

Montebello. See "Ramapo town balance."

Moreau town balance. The term "balance" after the town refers to the portion of a town excluding an incorporated place recognized for the 1997 Economic Census. Moreau town balance contains all of Moreau town except the incorporated place of South Glens Falls.

Mount Pleasant town balance. The term "balance" after the town refers to the portion of a town excluding an incorporated place recognized for the 1997 Economic Census. Mount Pleasant town balance contains all of Mount Pleasant town except the incorporated places of Briarcliff Manor, Pleasantville, and Sleepy Hollow.

Munsey Park. See "North Hempstead town balance."

Muttontown. See "Oyster Bay town balance."

New Hartford town balance. The term "balance" after the town refers to the portion of a town excluding an incorporated place recognized for the 1997 Economic Census. New Hartford town balance contains all of New Hartford town except the incorporated place of New York Mills.

New Hempstead. See "Ramapo town balance."

New Hyde Park. See "Hempstead town balance" and "North Hempstead town balance."

New Square. See "Ramapo town balance."

New Windsor town balance. The term "balance" after the town refers to the portion of a town excluding an incorporated place recognized for the 1997 Economic Census. New Windsor town balance contains all of New Windsor town except the incorporated place of Washingtonville.

New York is in Bronx, Kings, New York, Queens, and Richmond Counties.

New York Mills. See "New Hartford town balance" and "Whitestown town balance."

North Hempstead town balance. The term "balance" after the town refers to the portion of a town excluding an incorporated place recognized for the 1997 Economic Census. North Hempstead town balance contains all of North Hempstead town except the incorporated places of East Hills, East Williston, Floral Park, Flower Hill, Garden City, Great Neck, Great Neck Estates, Great Neck Plaza, Kings Point, Manorhaven, Mineola, Munsey Park, New Hyde Park, North Hills, Old Westbury, Port Washington North, Sands Point, Thomaston, Westbury, and Williston Park.

North Hills. See "North Hempstead town balance."

Northport. See "Huntington town balance."

North Syracuse. See "Cicero town balance" and "Clay town balance."

Nyack. See "Clarkstown town balance" and "Orangetown town balance."

Ogden town balance. The term "balance" after the town refers to the portion of a town excluding an incorporated place recognized for the 1997 Economic Census. Ogden town balance contains all of Ogden town except the incorporated place of Spencerport.

Old Westbury. See "North Hempstead town balance" and "Oyster Bay town balance."

NEW YORK—Con.

Orangetown town balance. The term "balance" after the town refers to the portion of a town excluding an incorporated place recognized for the 1997 Economic Census. Orangetown town balance contains all of Orangetown town except the incorporated places of Nyack and South Nyack.

Orchard Park. See "Orchard Park town balance."

Orchard Park town balance. The term "balance" after the town refers to the portion of a town excluding an incorporated place recognized for the 1997 Economic Census. Orchard Park town balance contains all of Orchard Park town except the incorporated place of Orchard Park.

Owego. See "Owego town balance."

Owego town balance. The term "balance" after the town refers to the portion of a town excluding an incorporated place recognized for the 1997 Economic Census. Owego town balance contains all of Owego town except the incorporated place of Owego.

Oyster Bay town balance. The term "balance" after the town refers to the portion of a town excluding an incorporated place recognized for the 1997 Economic Census. Oyster Bay town balance contains all of Oyster Bay town except the incorporated places of Bayville, Brookville, East Hills, Farmingdale, Massapequa Park, Muttontown, Old Westbury, and Sea Cliff.

Patchogue. See "Brookhaven town balance."

Perinton town balance. The term "balance" after the town refers to the portion of a town excluding an incorporated place recognized for the 1997 Economic Census. Perinton town balance contains all of Perinton town except the incorporated place of Fairport.

Pleasantville. See "Mount Pleasant town balance."

Pomona. See "Haverstraw town balance" and "Ramapo town balance."

Port Jefferson. See "Brookhaven town balance."

Port Washington North. See "North Hempstead town balance."

Poughkeepsie town balance. The term "balance" after the town refers to the portion of a town excluding an incorporated place recognized for the 1997 Economic Census. Poughkeepsie town balance contains all of Poughkeepsie town except the incorporated place of Wappingers Falls.

Ramapo town balance. The term "balance" after the town refers to the portion of a town excluding an incorporated place recognized for the 1997 Economic Census. Ramapo town balance contains all of Ramapo town except the incorporated places of Airmont, Chestnut Ridge, Montebello, New Hempstead, New Square, Pomona, Sloatsburg, Spring Valley, Suffern, and Wesley Hills.

Rockville Centre. See "Hempstead town balance."

Salina town balance. The term "balance" after the town refers to the portion of a town excluding an incorporated place recognized for the 1997 Economic Census. Salina town balance contains all of Salina town except the incorporated place of Liverpool.

Sands Point. See "North Hempstead town balance."

Saranac Lake is in Essex and Franklin Counties.

Saugerties. See "Saugerties town balance."

Saugerties town balance. The term "balance" after the town refers to the portion of a town excluding an incorporated place recognized for the 1997 Economic Census. Saugerties town balance contains all of Saugerties town except the incorporated place of Saugerties.

Scotia. See "Glenville town balance."

Sea Cliff. See "Oyster Bay town balance."

Shawangunk town balance. The term "balance" after the town refers to the portion of a town excluding an incorporated place recognized for the 1997 Economic Census. Shawangunk town balance contains all of Shawangunk town except the incorporated place of Ellenville.

Sleepy Hollow name was changed from North Tarrytown in December 1996; see "Mount Pleasant town balance."

Sloan. See "Cheektowaga town balance."

Sloatsburg. See "Ramapo town balance."

Solvay. See "Geddes town balance."

Southampton. See "Southampton town balance."

Southampton town balance. The term "balance" after the town refers to the portion of a town excluding an incorporated place recognized for the 1997 Economic Census. Southampton town balance contains all of Southampton town except the incorporated place of Southampton.

South Glens Falls. See "Moreau town balance."

South Nyack. See "Orangetown town balance."

Spencerport. See "Ogden town balance."

Spring Valley. See "Clarkstown town balance" and "Ramapo town balance."

Suffern. See "Ramapo town balance."

NEW YORK—Con.

Sullivan town balance. The term "balance" after the town refers to the portion of a town excluding an incorporated place recognized for the 1997 Economic Census. Sullivan town balance contains all of Sullivan town except the incorporated place of Chittenango.

Tarrytown. See "Greenburgh town balance."

Thomaston. See "North Hempstead town balance."

Tonawanda town balance. The term "balance" after the town refers to the portion of a town excluding an incorporated place recognized for the 1997 Economic Census. Tonawanda town balance contains all of Tonawanda town except the incorporated place of Kenmore.

Tuckahoe. See "Eastchester town balance."

Union town balance. The term "balance" after the town refers to the portion of a town excluding an incorporated place recognized for the 1997 Economic Census. Union town balance contains all of Union town except the incorporated places of Endicott and Johnson City.

Valley Stream. See "Hempstead town balance."

Van Buren town balance. The term "balance" after the town refers to the portion of a town excluding an incorporated place recognized for the 1997 Economic Census. Van Buren town balance contains all of Van Buren town except the incorporated place of Baldwinsville.

Wappingers Falls. See "Poughkeepsie town balance" and "Wappinger town balance."

Wappinger town balance. The term "balance" after the town refers to the portion of a town excluding an incorporated place recognized for the 1997 Economic Census. Wappinger town balance contains all of Wappinger town except the incorporated place of Wappingers Falls.

Warwick. See "Warwick town balance."

Warwick town balance. The term "balance" after the town refers to the portion of a town excluding an incorporated place recognized for the 1997 Economic Censuses. Warwick town balance contains all of Warwick town except the incorporated places of Florida, Greenwood Lake, and Warwick.

Washingtonville. See "Blooming Grove town balance" and "New Windsor town balance."

Webster. See "Webster town balance."

Webster town balance. The term "balance" after the town refers to the portion of a town excluding an incorporated place recognized for the 1997 Economic Census. Webster town balance contains all of Webster town except the incorporated place of Webster.

NEW YORK—Con.

Wesley Hills. See "Ramapo town balance."

Westbury. See "North Hempstead town balance."

West Haverstraw. See "Haverstraw town balance."

Whitesboro. See "Whitestown town balance."

Whitestown town balance. The term "balance" after the town refers to the portion of a town excluding an incorporated place recognized for the 1997 Economic Census. Whitestown town balance contains all of Whitestown town except the incorporated places of New York Mills, Whitesboro, and Yorkville.

Williamsville. See "Amherst town balance" and "Cheektowaga town balance."

Williston Park. See "North Hempstead town balance."

Yorkville. See "Whitestown town balance."

NORTH CAROLINA

Archdale is in Guilford and Randolph Counties.

Cary is in Chatham and Wake Counties; it annexed into Chatham County in April 1995.

Chapel Hill is in Durham and Orange Counties.

Davidson is in Iredell and Mecklenburg Counties.

Durham is in Durham and Orange Counties.

Elizabeth City is in Camden and Pasquotank Counties.

Elkin is in Surry and Wilkes Counties.

Gibsonville is in Alamance and Guilford Counties.

Hickory is in Burke and Catawba Counties.

High Point is in Davidson, Forsyth, Guilford, and Randolph Counties.

Kannapolis is in Cabarrus and Rowan Counties.

Kernersville is in Forsyth and Guilford Counties.

King is in Forsyth and Stokes Counties.

Kings Mountain is in Cleveland and Gaston Counties.

Long View is in Burke and Catawba Counties.

Maxton is in Robeson and Scotland Counties.

Mebane is in Alamance and Orange Counties.

Mount Olive is in Duplin and Wayne Counties.

Rocky Mount is in Edgecombe and Nash Counties.

Thomasville is in Davidson and Randolph Counties; it annexed into Randolph County in October 1996.

NORTH CAROLINA—Con.

Wallace is in Duplin and Pender Counties.

Weddington is in Mecklenburg and Union Counties.

NORTH DAKOTA

There are no geographic notes for the state of North Dakota.

OHIO

Alliance is in Mahoning and Stark Counties.

Bellevue is in Huron and Sandusky Counties.

Blanchester is in Clinton and Warren Counties.

Bluffton is in Allen and Hancock Counties.

Buckeye Lake is in Fairfield and Licking Counties; it annexed into Fairfield County in October 1995.

Canal Winchester is in Fairfield and Franklin Counties.

Carlisle is in Montgomery and Warren Counties.

Columbiana is in Columbiana and Mahoning Counties.

Columbus is in Delaware, Fairfield, and Franklin Counties.

Crestline is in Crawford and Richland Counties.

Delphos is in Allen and Van Wert Counties.

Dublin is in Delaware, Franklin, and Union Counties.

Fairfield is in Butler and Hamilton Counties.

Fostoria is in Hancock, Seneca, and Wood Counties.

Huber Heights is in Miami and Montgomery Counties.

Kettering is in Greene and Montgomery Counties.

Loudonville is in Ashland and Holmes Counties.

Loveland is in Clermont, Hamilton, and Warren Counties.

Middletown is in Butler and Warren Counties.

Milford is in Clermont and Hamilton Counties.

Minerva is in Carroll, Columbiana, and Stark Counties.

Mogadore is in Portage and Summit Counties.

Monroe is in Butler and Warren Counties.

Norton is in Summit and Wayne Counties.

Pickerington is in Fairfield and Franklin Counties.

Plain City is in Madison and Union Counties.

Reynoldsburg is in Fairfield, Franklin, and Licking Counties.

Rittman is in Medina and Wayne Counties.

U.S. Census Bureau, 1997 Economic Census

OHIO—Con.

Sharonville is in Butler and Hamilton Counties.

Springboro is in Montgomery and Warren Counties.

Swanton is in Fulton and Lucas Counties.

Tallmadge is in Portage and Summit Counties.

Union is in Miami and Montgomery Counties; it annexed into Miami County in March 1996.

Vermilion is in Erie and Lorain Counties.

Westerville is in Delaware and Franklin Counties.

Youngstown is in Mahoning and Trumbull Counties.

OKLAHOMA

Bartlesville is in Osage and Washington Counties.

Bixby is in Tulsa and Wagoner Counties.

Broken Arrow is in Tulsa and Wagoner Counties.

Catoosa is in Rogers and Wagoner Counties.

Clinton is in Custer and Washita Counties.

Collinsville is in Rogers and Tulsa Counties.

Davis is in Garvin and Murray Counties.

Drumright is in Creek and Payne Counties.

Oklahoma City is in Canadian, Cleveland, Oklahoma, and Pottawatomie Counties; it was erroneously reported in McClain County for the 1992 Economic Census.

Owasso is in Rogers and Tulsa Counties.

Piedmont is in Canadian and Kingfisher Counties.

Ponca City is in Kay and Osage Counties.

Purcell is in Cleveland and McClain Counties.

Sand Springs is in Osage and Tulsa Counties.

Skiatook is in Osage and Tulsa Counties.

Stroud is in Creek and Lincoln Counties.

Tulsa is in Osage, Rogers, and Tulsa Counties.

OREGON

Albany is in Benton and Linn Counties.

Lake Oswego is in Clackamas, Multnomah, and Washington Counties.

Milwaukie is in Clackamas and Multnomah Counties.

Portland is in Clackamas, Multnomah, and Washington Counties.

Salem is in Marion and Polk Counties.

OREGON—Con.

Tualatin is in Clackamas and Washington Counties.

Wilsonville is in Clackamas and Washington Counties.

PENNSYLVANIA

Ashland is in Columbia and Schuylkill Counties; it was erroneously reported as never being in Columbia County for the 1992 Economic Census.

Bethlehem is in Lehigh and Northampton Counties.

Ellwood City is in Beaver and Lawrence Counties.

Shippensburg is in Cumberland and Franklin Counties.

Telford is in Bucks and Montgomery Counties.

Trafford is in Allegheny and Westmoreland Counties.

RHODE ISLAND

There are no geographic notes for the state of Rhode Island.

SOUTH CAROLINA

Andrews is in Georgetown and Williamsburg Counties.

Batesburg-Leesville is in Lexington and Saluda Counties; resulted from the merger of Batesburg (reported in the 1992 Economic Census) and Leesville (not populous enough for separate tabluation in the 1992 Economic Census) in January 1993.

Charleston is in Berkeley and Charleston Counties.

Clemson is in Anderson and Pickens Counties.

Columbia is in Lexington and Richland Counties.

Fountain Inn is in Greenville and Laurens Counties.

Goose Creek is in Berkeley and Charleston Counties.

Greer is in Greenville and Spartanburg Counties.

Honea Path is in Abbeville and Anderson Counties.

Irmo is in Lexington and Richland Counties.

North Augusta is in Aiken and Edgefield Counties.

North Charleston is in Berkeley, Charleston, and Dorchester Counties.

Summerville is in Berkeley, Charleston, and Dorchester Counties.

SOUTH DAKOTA

Sioux Falls is in Lincoln and Minnehaha Counties.

TENNESSEE

Belle Meade. See "Nashville-Davidson (consolidated city)."

Chattanooga is in Hamilton and Marion Counties; it annexed into Marion County in April 1994.

Farragut is in Knox and Loudon Counties.

Forest Hills. See "Nashville-Davidson (consolidated city)."

Goodlettsville is in Davidson and Sumner Counties; see "Nashville-Davidson (consolidated city)."

Harriman is in Morgan and Roane Counties.

Humboldt is in Gibson and Madison Counties.

Johnson City is in Carter, Sullivan, and Washington Counties.

Kingsport is in Hawkins and Sullivan Counties.

McKenzie is in Carroll, Henry, and Weakley Counties.

Millersville is in Robertson and Sumner Counties.

Morristown is in Hamblen and Jefferson Counties; it annexed into Jefferson County in July 1995.

Nashville-Davidson (balance). See "Nashville-Davidson (consolidated city)."

Nashville-Davidson (consolidated city). The "Metropolitan Government of Nashville and Davidson County" is coextensive with Davidson County. It includes Belle Meade, Forest Hills, Goodlettsville (part in Davidson County), and Oak Hill, which are tabulated separately. "Nashville-Davidson (balance)," which is a place equivalent, includes Berry Hill, Lakewood, and Ridgetop (part in Davidson County), which are not populous enough for separate tabulation.

Oak Hill. See "Nashville-Davidson (consolidated city)."

Oak Ridge is in Anderson and Roane Counties.

Oliver Springs is in Anderson, Morgan, and Roane Counties.

Spring Hill is in Maury and Williamson Counties.

Sweetwater is in McMinn and Monroe Counties.

Tullahoma is in Coffee and Franklin Counties.

White House is in Robertson and Sumner Counties.

TEXAS

Abernathy is in Hale and Lubbock Counties.

Abilene is in Jones and Taylor Counties.

Amarillo is in Potter and Randall Counties.

Aransas Pass is in Aransas, Nueces, and San Patricio Counties.

Austin is in Travis and Williamson Counties.

Azle is in Parker and Tarrant Counties.

Baytown is in Chambers and Harris Counties.

Burleson is in Johnson and Tarrant Counties.

Carrollton is in Collin, Dallas, and Denton Counties.

Cedar Hill is in Dallas and Ellis Counties.

Cedar Park is in Travis and Williamson Counties.

Coppell is in Dallas and Denton Counties.

Copperas Cove is in Coryell and Lampasas Counties.

Corpus Christi is in Kleberg, Nueces, and San Patricio Counties.

Crowley is in Johnson and Tarrant Counties.

Dalhart is in Dallam and Hartley Counties.

Dallas is in Collin, Dallas, Denton, Kaufman, and Rockwall Counties.

Denver City is in Gaines and Yoakum Counties; it annexed into Gaines County in December 1991, but this change was not submitted to the Census Bureau until October 1992.

Fair Oaks Ranch is in Bexar, Comal, and Kendall Counties.

Flower Mound is in Dallas, Denton, and Tarrant Counties.

Fort Worth is in Denton and Tarrant Counties.

Friendswood is in Galveston and Harris Counties.

Frisco is in Collin and Denton Counties.

Garland is in Collin, Dallas, and Rockwall Counties.

Gladewater is in Gregg and Upshur Counties.

Glenn Heights is in Dallas and Ellis Counties.

Grand Prairie is in Dallas, Ellis, and Tarrant Counties.

Grapevine is in Dallas, Denton, and Tarrant Counties.

Hamlin is in Fisher and Jones Counties.

Houston is in Fort Bend, Harris, and Montgomery Counties.

Katy is in Fort Bend, Harris, and Waller Counties.

U.S. Census Bureau, 1997 Economic Census

TEXAS—Con.

Kilgore is in Gregg and Rusk Counties.

League City is in Galveston and Harris Counties.

Leander is in Travis and Williamson Counties.

Lewisville is in Dallas and Denton Counties.

Longview is in Gregg and Harrison Counties.

Lytle is in Atascosa, Bexar, and Medina Counties.

McGregor is in Coryell and McLennan Counties; it annexed into Coryell County in November 1996.

Mansfield is in Ellis, Johnson, and Tarrant Counties.

Midland is in Martin and Midland Counties.

Mineral Wells is in Palo Pinto and Parker Counties.

Missouri City is in Fort Bend and Harris Counties.

Monahans is in Ward and Winkler Counties.

New Braunfels is in Comal and Guadalupe Counties.

Odessa is in Ector and Midland Counties.

Ovilla is in Dallas and Ellis Counties.

Pearland is in Brazoria and Harris Counties.

Plano is in Collin and Denton Counties.

Portland is in Nueces and San Patricio Counties.

Progreso was incorporated in November 1991, but this change was not submitted to the Census Bureau until September 1992.

Richardson is in Collin and Dallas Counties.

Rio Grande City was incorporated in May 1993.

Round Rock is in Travis and Williamson Counties.

Rowlett is in Dallas and Rockwall Counties.

Royse City is in Collin and Rockwall Counties.

Sachse is in Collin and Dallas Counties.

San Diego is in Duval and Jim Wells Counties.

San Marcos is in Caldwell and Hays Counties.

Schertz is in Bexar, Comal, and Guadalupe Counties.

Seabrook is in Chambers, Galveston, and Harris Counties.

Seagoville is in Dallas and Kaufman Counties.

Southlake is in Denton and Tarrant Counties.

Stafford is in Fort Bend and Harris Counties.

Stamford is in Haskell and Jones Counties.

Texas City is in Chambers and Galveston Counties; it annexed into Chambers County in October 1992.

TEXAS—Con.

Tomball is in Harris and Montgomery Counties.

Trophy Club is in Denton and Tarrant Counties.

Wichita Falls is in Wichita County; it detached from Archer County in October 1996.

Winnsboro is in Franklin and Wood Counties.

Wylie is in Collin, Dallas, and Rockwall Counties.

Yoakum is in DeWitt and Lavaca Counties.

UTAH

Draper is in Salt Lake and Utah Counties.

Park City is in Summit and Wasatch Counties.

Taylorsville was incorporated in April 1996.

VERMONT

There are no geographic notes for the state of Vermont.

VIRGINIA

Castlewood was incorporated in April 1991, but this change was not submitted to the Census Bureau until June 1994.

Farmville is in Cumberland and Prince Edward Counties.

Halifax County includes South Boston, formerly an independent city, whose area reverted to Halifax County.

South Boston was formerly an independent city; its area reverted to Halifax County in June 1995.

WASHINGTON

Bothell is in King and Snohomish Counties.

Burien was incorporated in February 1993.

Edgewood was incorporated in February 1996.

Enumclaw is in King and Pierce Counties.

Lakewood was incorporated in February 1996.

Milton is in King and Pierce Counties.

Newcastle was incorporated in September 1994.

Pacific is in King and Pierce Counties.

Shoreline was incorporated in August 1995.

University Place was incorporated in August 1995.

Woodinville was incorporated in March 1993.

Woodland is in Clark and Cowlitz Counties.

WEST VIRGINIA

Huntington is in Cabell and Wayne Counties.

Nitro is in Kanawha and Putnam Counties.

Paden City is in Tyler and Wetzel Counties.

Weirton is in Brooke and Hancock Counties.

Wheeling is in Marshall and Ohio Counties.

WISCONSIN

Appleton is in Calumet, Outagamie, and Winnebago Counties.

Bayside is in Milwaukee and Ozaukee Counties.

Berlin is in Green Lake and Waushara Counties.

Burlington is in Racine and Walworth Counties.

Columbus is in Columbia and Dodge Counties.

Eau Claire is in Chippewa and Eau Claire Counties.

Hartford is in Dodge and Washington Counties.

WISCONSIN—Con.

Kewaskum is in Fond du Lac and Washington Counties.

Kiel is in Calumet and Manitowoc Counties.

Marshfield is in Marathon and Wood Counties.

Menasha is in Calumet and Winnebago Counties.

Milwaukee is in Milwaukee, Washington, and Waukesha Counties.

Mukwonago is in Walworth and Waukesha Counties.

New London is in Outagamie and Waupaca Counties.

River Falls is in Pierce and St. Croix Counties.

Watertown is in Dodge and Jefferson Counties.

Waupun is in Dodge and Fond du Lac Counties.

Whitewater is in Jefferson and Walworth Counties.

WYOMING

There are no geographic notes for the state of Wyoming.

U.S. Census Bureau, 1997 Economic Census

Appendix D. Questionnaires

The sample report forms are shown on the following pages.

U.S. Census Bureau, 1997 Economic Census

OMB No. 0607-0854: Approval Expires 04/30/01

FORM **MB-1**
(5-19-98)

U.S. DEPARTMENT OF COMMERCE
BUREAU OF THE CENSUS

1997 SURVEY OF BUSINESS OWNERS AND SELF-EMPLOYED PERSONS

In correspondence pertaining to this report, please refer to this Census File Number (CFN)

MB-1

DUE DATE:
30 days after receipt of form

If you have questions about completing this report, please call or write the Census Bureau. In any communication, be sure to refer to the 11-digit Census File Number (CFN) printed in the label to the right.

Please mail to:

U.S. Department of Commerce
Bureau of the Census
1201 East 10th Street
Jeffersonville, IN 47134-0001

For assistance, 8:30 a.m. to 7:00 p.m., eastern time. Monday through Friday:
1–800–233–6132

Please correct errors in name, address, and ZIP Code. ENTER street and number if not shown.

INSTRUCTIONS — PLEASE READ

The purpose of this questionnaire is to collect information about the gender, race, and ethnic background of business owners in the United States for the year 1997. The business owner(s) should complete this questionnaire even if the business has since been sold, reorganized, or discontinued. Data provided by you will be used only for statistical purposes and will be kept strictly confidential. The race and ethnic categories have been established by the Office of Management and Budget to assure uniform reporting to all Federal agencies.

These data are needed to evaluate the extent and growth of business ownership in order to provide a framework for assessing and directing Federal, state, and local government business assistance programs. The Small Business Administration and the Minority Business Development Agency use these data when allocating resources for their business assistance programs. The data are also widely used by private firms and individuals to evaluate their own businesses and markets, by the media for news stories, and by researchers and academia for determining firm characteristics.

We estimate that it will take 10 minutes or less to complete this questionnaire. If you have any comments regarding these estimates or any other aspect of this survey, send them to the Associate Director for Administration/Controller, Attn: Paperwork Reduction Project 0607-0854, Room 3104, Federal Building 3, Bureau of the Census, Washington, DC 20233. You are not required to respond to any information collection unless it displays a valid approval number from the Office of Management and Budget. This 8-digit number appears at the top of this page.

0081

PLEASE TURN THIS FORM OVER AND COMPLETE THE QUESTIONNAIRE

PLEASE PRINT ALL ENTRIES IN BLACK OR BLUE INK

Please round percentages to the nearest whole number (Example: 33-1/3% should be reported as 33%).

1. *Give the percent of ownership of this business by* ***gender of the owner(s)****.* Percent of ownership should be based on the rights, claims, interests, or stock in the business.

- ☐ % Male
- ☐ % Female
- ☐ % Stock publicly held or owned by other organizations – *If greater than 50%, Skip to item 5*
- ☐ **% Total** ***(Should add to 100%)***

2a. Are **any** of the owners of this business **Spanish/Hispanic/Latino**?

☐ **No**, not Spanish/Hispanic/Latino – *Skip to item 3* ☐ Yes – *Please continue with item 2b*

2b. *Give the percent of ownership of this business by* ***Spanish/Hispanic/Latino origin of the owner(s)****.*

- ☐ % Cuban
- ☐ % Mexican, Mexican Am., Chicano
- ☐ % Puerto Rican
- ☐ % Spaniard
- ☐ % Hispanic Latin American – *Specify* ↙ *(Please print)*
- ☐ % Other Spanish/Hispanic/Latino – *Specify* ↙ *(Please print)*

Continue with item 3 ↑

3. *Give the percent of ownership of this business by* ***race of the owner(s)****.* Each owner should identify with the one race he/she considers himself/herself to be.

- ☐ % African Am./Black/Negro
- ☐ % Amer. Indian or Alaska Native
- ☐ % Asian Indian
- ☐ % Chinese
- ☐ % Filipino
- ☐ % Japanese
- ☐ % Korean
- ☐ % Vietnamese
- ☐ % Other Asian – *Specify* ↙ *(Please print)*
- ☐ % Native Hawaiian
- ☐ % Other Pacific Islander – *Specify* ↙ *(Please print)*
- ☐ % White
- ☐ % Some other race – *Specify* ↙ *(Please print)*

Continue with item 4 ↑

4. *Mark (X) the* ***ONE*** *box that reflects the* ***number of owners*** *of this business.*

☐ 1 ☐ 6
☐ 2 ☐ 7
☐ 3 ☐ 8
☐ 4 ☐ 9
☐ 5 ☐ 10
☐ More than 10 – *Specify* →

5. Did any of this business's receipts in 1997 result from business conducted with the Federal government?

☐ Yes ☐ No

Continue with item 6 ↓

Thank you for completing this form.

Please return this report in the enclosed envelope to:

U.S. Department of Commerce
Bureau of the Census
1201 East 10th Street
Jeffersonville, IN 47134-0001

6. CONTACT PERSON – *Please print name of person responsible for completing this report.*

FIRST NAME ☐ MI ☐

LAST NAME ☐

MONTH ☐ DAY ☐ YEAR ☐

TELEPHONE (Including **area code**) ☐ – ☐ – ☐

Signature ☐

FORM MB-1 (5-19-98)

0082

OMB No. 0607-0854: Approval Expires 04/30/01

FORM **MB-2**
(5-19-98)

U.S. DEPARTMENT OF COMMERCE
BUREAU OF THE CENSUS

1997 SURVEY OF BUSINESS OWNERS AND SELF-EMPLOYED PERSONS

In correspondence pertaining to this report, please refer to this Census File Number (CFN)

DUE DATE:
30 days after receipt of form

If you have questions about completing this report, please call or write the Census Bureau. In any communication, be sure to refer to the 11-digit Census File Number (CFN) printed in the label to the right.

Please mail to:

U.S. Department of Commerce
Bureau of the Census
1201 East 10th Street
Jeffersonville, IN 47134-0001

For assistance, 8:30 a.m. to 7:00 p.m., eastern time. Monday through Friday: ***1–800–233–6132.***

MB-2

Please correct errors in name, address, and ZIP Code. ENTER street and number if not shown.

INSTRUCTIONS — PLEASE READ

The purpose of this questionnaire is to collect information about the gender, race, and ethnic background of business owners in the United States for the year 1997. The business owner(s) should complete this questionnaire even if the business has since been sold, reorganized, or discontinued. Please report this information for the person(s) owning the majority of the rights, claims, interests, or stock in this business. Data provided by you will be used only for statistical purposes and will be kept strictly confidential. The race and ethnic categories have been established by the Office of Management and Budget to assure uniform reporting to all Federal agencies.

These data are needed to evaluate the extent and growth of business ownership in order to provide a framework for assessing and directing Federal, state, and local government business assistance programs. The Small Business Administration and the Minority Business Development Agency use these data when allocating resources for their business assistance programs. The data are also widely used by private firms and individuals to evaluate their own businesses and markets, by the media for news stories, and by researchers and academia for determining firm characteristics.

We estimate that it will take 10 minutes or less to complete this questionnaire. If you have any comments regarding these estimates or any other aspect of this survey, send them to the Associate Director for Administration/Controller, Attn: Paperwork Reduction Project 0607-0854, Room 3104, Federal Building 3, Bureau of the Census, Washington, DC 20233. You are not required to respond to any information collection unless it displays a valid approval number from the Office of Management and Budget. This 8-digit number appears at the top of this page.

0083

PLEASE TURN THIS FORM OVER AND COMPLETE THE QUESTIONNAIRE

PLEASE PRINT ALL ENTRIES IN BLACK OR BLUE INK

1. *Mark (X) the **ONE** box that best describes the **gender of the primary owner(s)** of this business.* Primary owners are those persons owning 51 percent or more of the rights, claims, interests, or stock in the business.

- ☐ 50/50 Male/Female – Equal percent of ownership
- ☐ Male
- ☐ Female

} ***Please answer items 2, 3, 4, and 5. It is important to complete all items.***

- ☐ Stock publicly held or owned by other organizations. If ownership by race and gender is not available – *SKIP to item 5.* ***Otherwise please answer items 2, 3, 4, and 5. It is important to complete all items.***

2. Is the **primary owner(s)** of this business of **Spanish/ Hispanic/ Latino origin**? *Mark (X)* **"No"** box if **not** Spanish/Hispanic/ Latino.

- ☐ **No,** not Spanish/Hispanic/Latino
- ☐ Yes, Cuban
- ☐ Yes, Mexican, Mexican Am., Chicano
- ☐ Yes, Puerto Rican
- ☐ Yes, Spaniard
- ☐ Yes, Hispanic Latin American – *Specify* ↙ *(Please print)*
- ☐ Yes, Other Spanish/Hispanic/Latino – *Specify* ↙ *(Please print)*

3. *Mark (X) the **ONE** box that describes the **race of the primary owner(s)** of this business.* Primary owners not of a single race should select the one race he/she considers himself/herself to be.

- ☐ African Am./Black/Negro
- ☐ Amer. Indian or Alaska Native
- ☐ Asian Indian
- ☐ Chinese
- ☐ Filipino
- ☐ Japanese
- ☐ Korean
- ☐ Vietnamese
- ☐ Other Asian – *Specify* ↙ *(Please print)*
- ☐ Native Hawaiian
- ☐ Other Pacific Islander – *Specify* ↙ *(Please print)*
- ☐ White
- ☐ Some other race – *Specify* ↙ *(Please print)*

4. *Mark (X) the **ONE** box that reflects the **number of owners** of this business.*

☐ 1 ☐ 6
☐ 2 ☐ 7
☐ 3 ☐ 8
☐ 4 ☐ 9
☐ 5 ☐ 10
☐ More than 10 – *Specify* →

5. Did any of this business's receipts in 1997 result from business conducted with the Federal government?

☐ Yes ☐ No

Continue with item 6

Continue with item 3

Continue with item 4

Thank you for completing this form.

Please return this report in the enclosed envelope to:

U.S. Department of Commerce
Bureau of the Census
1201 East 10th Street
Jeffersonville, IN 47134-0001

6. CONTACT PERSON – *Please print name of person responsible for completing this report.*

FIRST NAME ____ MI ____

LAST NAME ____

MONTH ____ DAY ____ YEAR ____

TELEPHONE (Including **area code**) ___ – ___ – ____

Signature ____

FORM MB-2 (5-19-98)

0084

Publication Program

1997 COMPANY STATISTICS (CS) SERIES

EC97CS-1–Company Summary

Data include all businesses (minority-, nonminority-, women-, and male-owned) and are presented by industry classifications and/or geographic area (states, MAs, counties, and places), size of firm (employment and receipts), and legal form of organization (individual proprietorships, partnerships, and corporations).

EC97CS-2–Women-Owned Business Enterprises

Data are presented by industry classifications and/or geographic area (states, MAs, counties, and places), size of firm (employment and receipts), and legal form of organization (individual proprietorships, partnerships, and corporations).

Minority-Owned Business Enterprises

EC97CS-3 – Black
EC97CS-4 – Hispanic
EC97CS-5 – Asians and Pacific Islanders
EC97CS-6 – American Indians and Alaska Natives
EC97CS-7 – Summary

Data are presented by industry classifications and/or geographic area (states, MAs, counties, and places), size of firm (employment and receipts), and legal form of organization (individual proprietorships, partnerships, and corporations).

EC97CS-8–Business Expenses

This report presents operating expenses data at the National level. Industries for which data are presented on an SIC basis are Merchant Wholesale Trade, Retail Trade, Service Industries, Communications, Transportation and Warehousing, and Travel Agencies. Industries for which data are presented on a NAICS (North American Industry Classification System) basis include Manufactures, Mineral Industries, and Construction. Unpublished SIC-based expenses data on Auxiliary Establishments to Manufactures, Mineral Industries, and Construction are available on request. Operating expenses include annual payroll, supplemental labor costs, rent, advertising, utilities, etc. Sales and receipts data also are provided, as well as inventories, purchases, and measures of value produced for merchant wholesale and retail trades.

ELECTRONIC MEDIA FOR THE CS SERIES

All data from the Surveys of Minority- and Women-Owned Business Enterprises reports (EC97CS-1–CS-7) and the Business Expenses report (EC97CS-8) are available on the Census Bureau Internet site (*www.census.gov)*. Complete data from the Surveys of Minority- and Women-Owned Business Enterprises reports and most of the data from the Business Expenses report are available on compact discs (CD-ROM) for sale by the Census Bureau. For more information, including a description of electronic and printed reports, see the Internet site, or write to U.S. Census Bureau, Washington, DC 20233-0800, or call Customer Services at 301-457-4100.