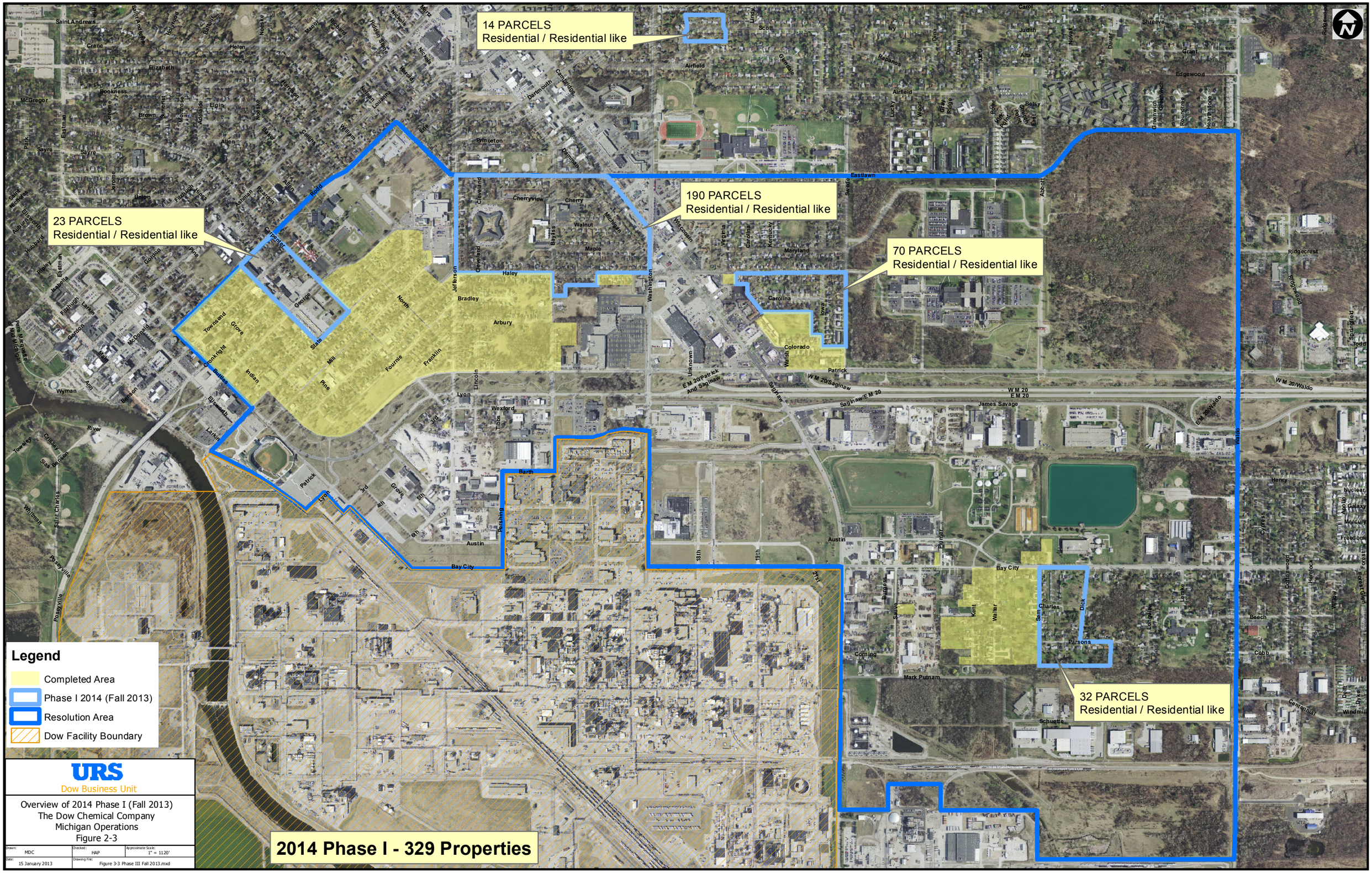
14 PARCELS
Residential / Residential like
190 PARCELS
Residential / Residential like
23 PARCELS
Residential / Residential like
70 PARCELS
Residential / Residential like
32 PARCELS
Residential / Residential like
Legend
Completed Area
Phase I 2014 (Fall 2013)
Resolution Area
Dow Facility Boundary
URS
Dow Business Unit
Overview of 2014 Phase I (Fall 2013)
The Dow Chemical Company
Michigan Operations
Figure 2-3
Drawn: MDC
Checked: HAP
Approximate Scale: 1" = 1120'
Date: 15 January 2013
Drawing File: Figure 3-3 Phase III Fall 2013.mxd
2014 Phase I - 329 Properties

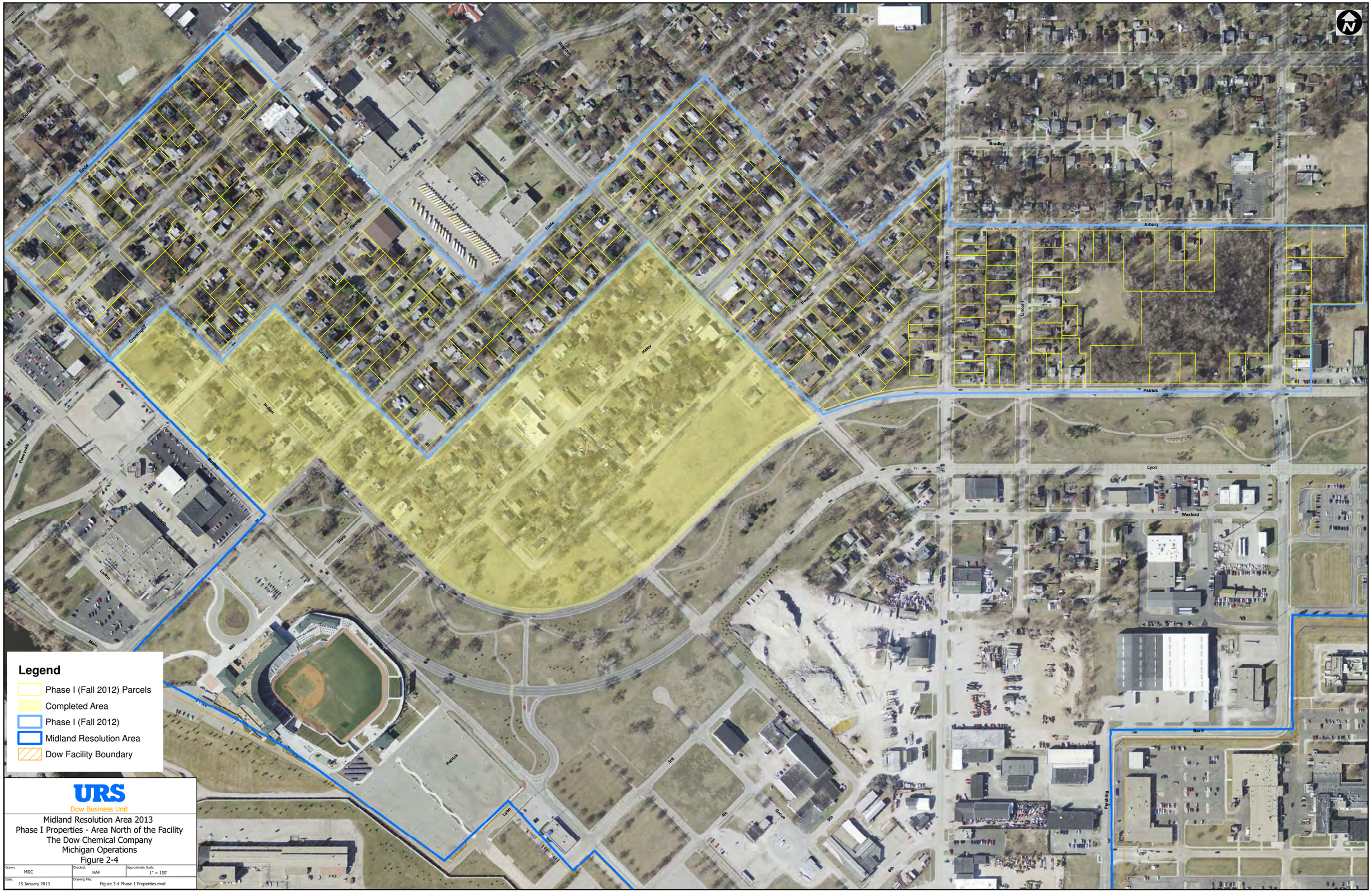

URS
Dow Business Unit

Midland Resolution Area 2013
Phase I Properties - Area North of the Facility
The Dow Chemical Company
Michigan Operations
Figure 2-4

Drawn:	Checked:	Approximate Scale:
MDC	HAP	1" = 150'
Date: 15 January 2013	Drawing File: Figure 3-4 Phase 1 Properties.mxd	

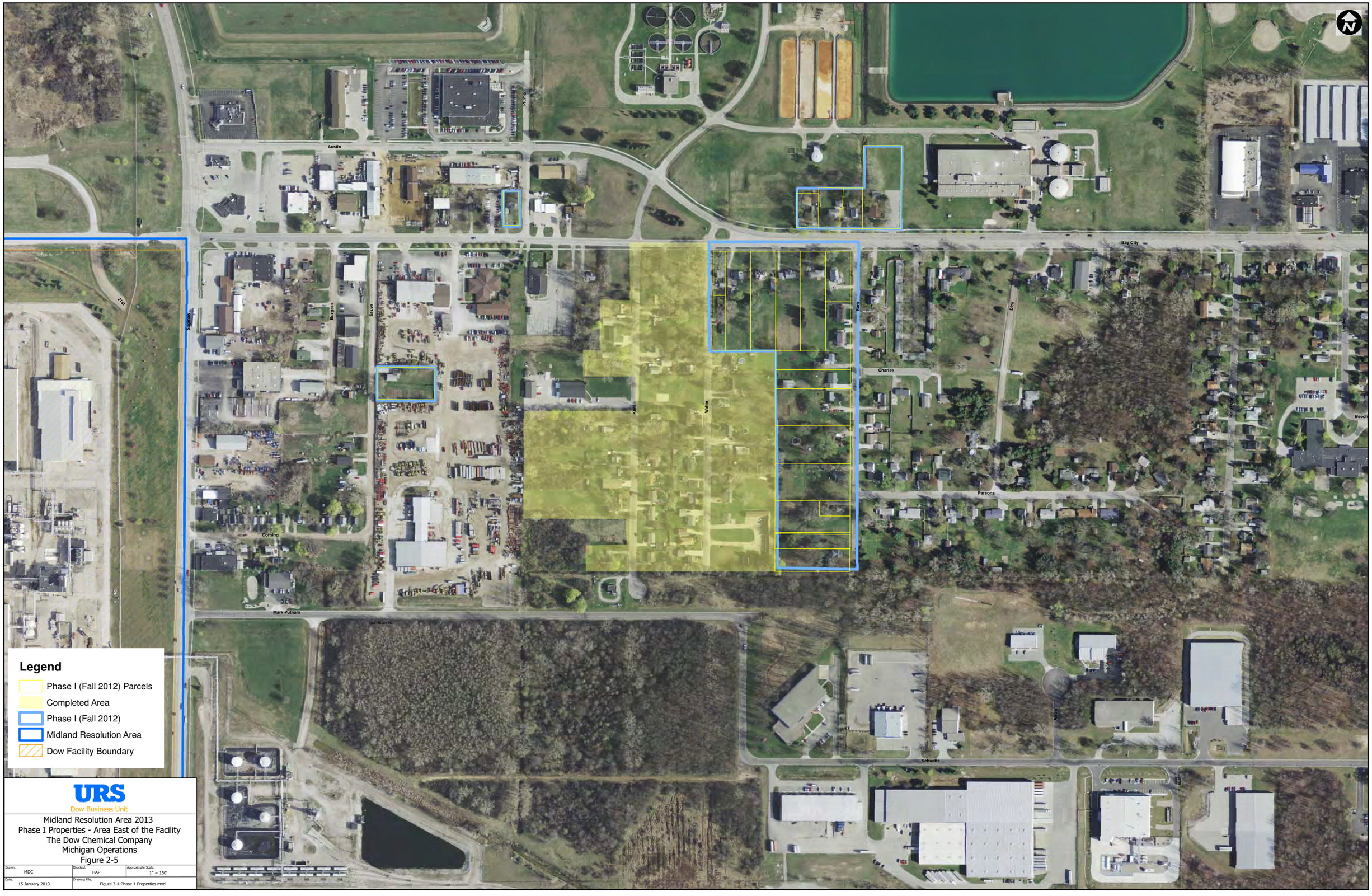

URS

Dow Business Unit

Midland Resolution Area 2013
Phase I Properties - Area East of the Facility
The Dow Chemical Company
Michigan Operations
Figure 2-5

Drawn:	Checked:	Approximate Scale:
MDC	HAP	1" = 150'
Date: 15 January 2013	Drawing File: Figure 3-4 Phase 1 Properties.mxd	

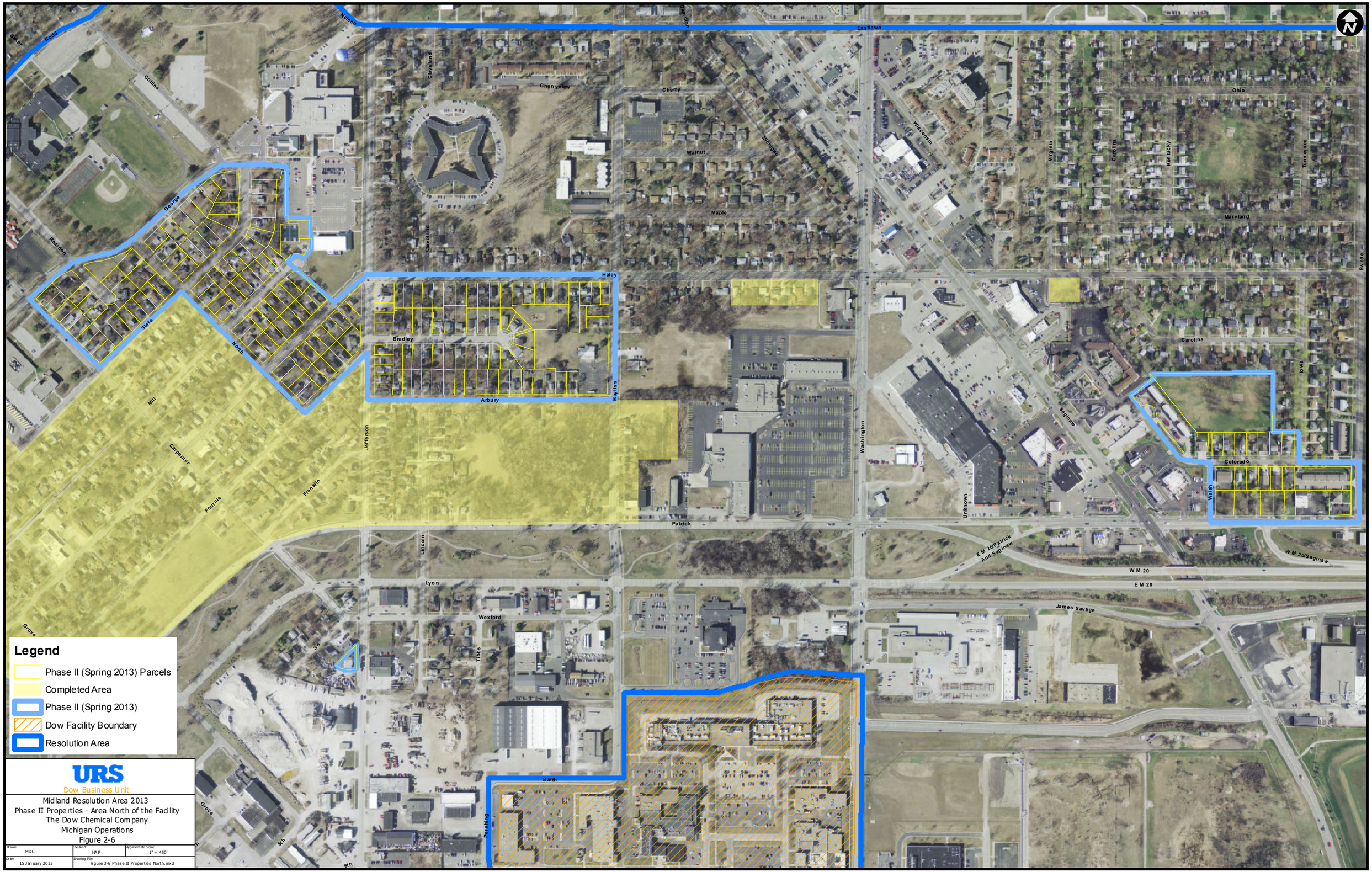

URS
Dow Business Unit

Midland Resolution Area 2013
Phase II Properties - Area North of the Facility
The Dow Chemical Company
Michigan Operations
Figure 2-6

Drawn: MDC	Checked: HAP	Approximate Scale: 1" = 450'
Date: 15 January 2013	Drawing File: Figure 3-6 Phase II Properties North.mxd	

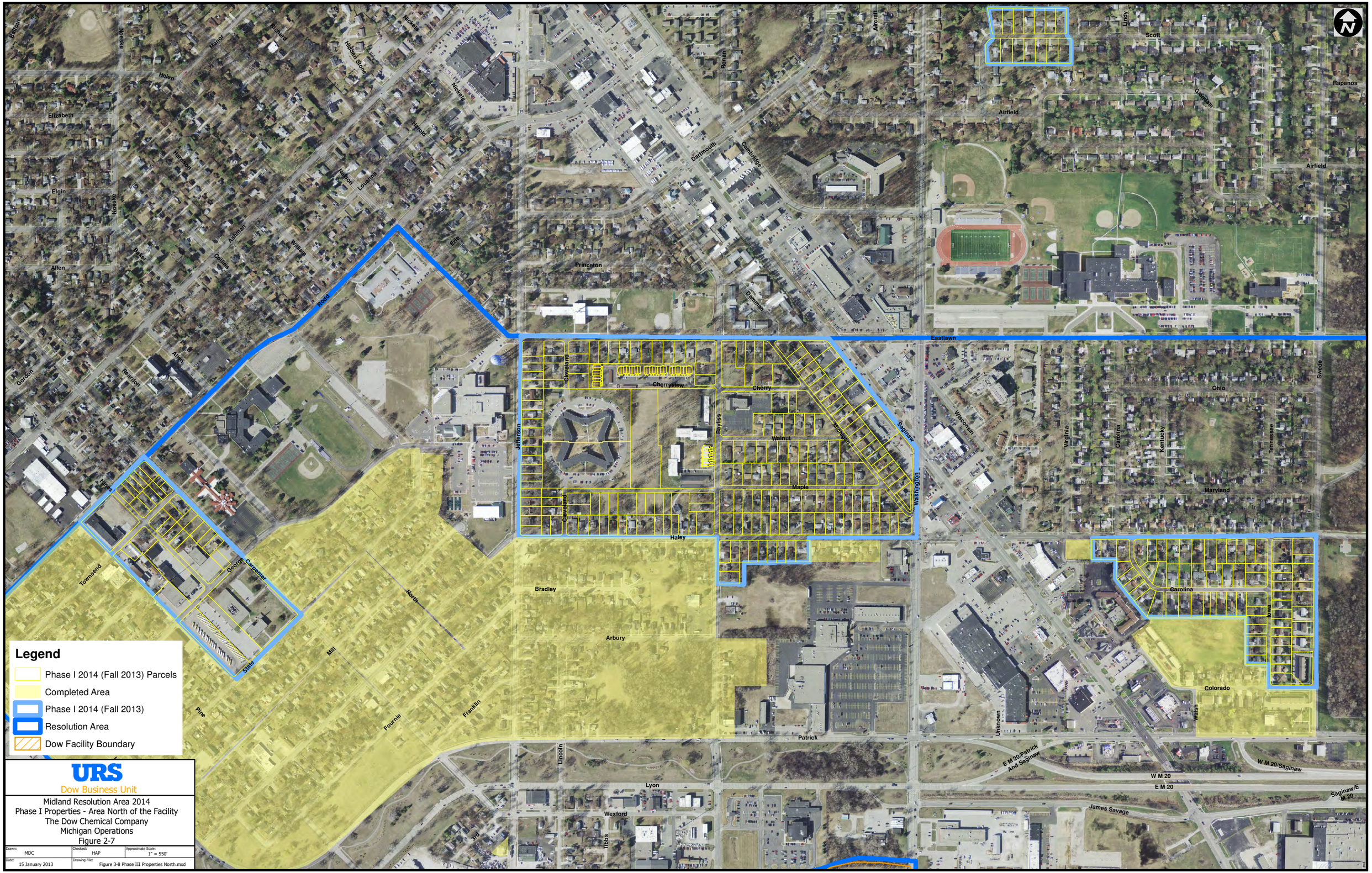

URS
Dow Business Unit

Midland Resolution Area 2014
Phase I Properties - Area North of the Facility
The Dow Chemical Company
Michigan Operations
Figure 2-7

Drawn: MDC	Checked: HAP	Approximate Scale: 1" = 550'
Date: 15 January 2013	Drawing File: Figure 3-8 Phase III Properties North.mxd	

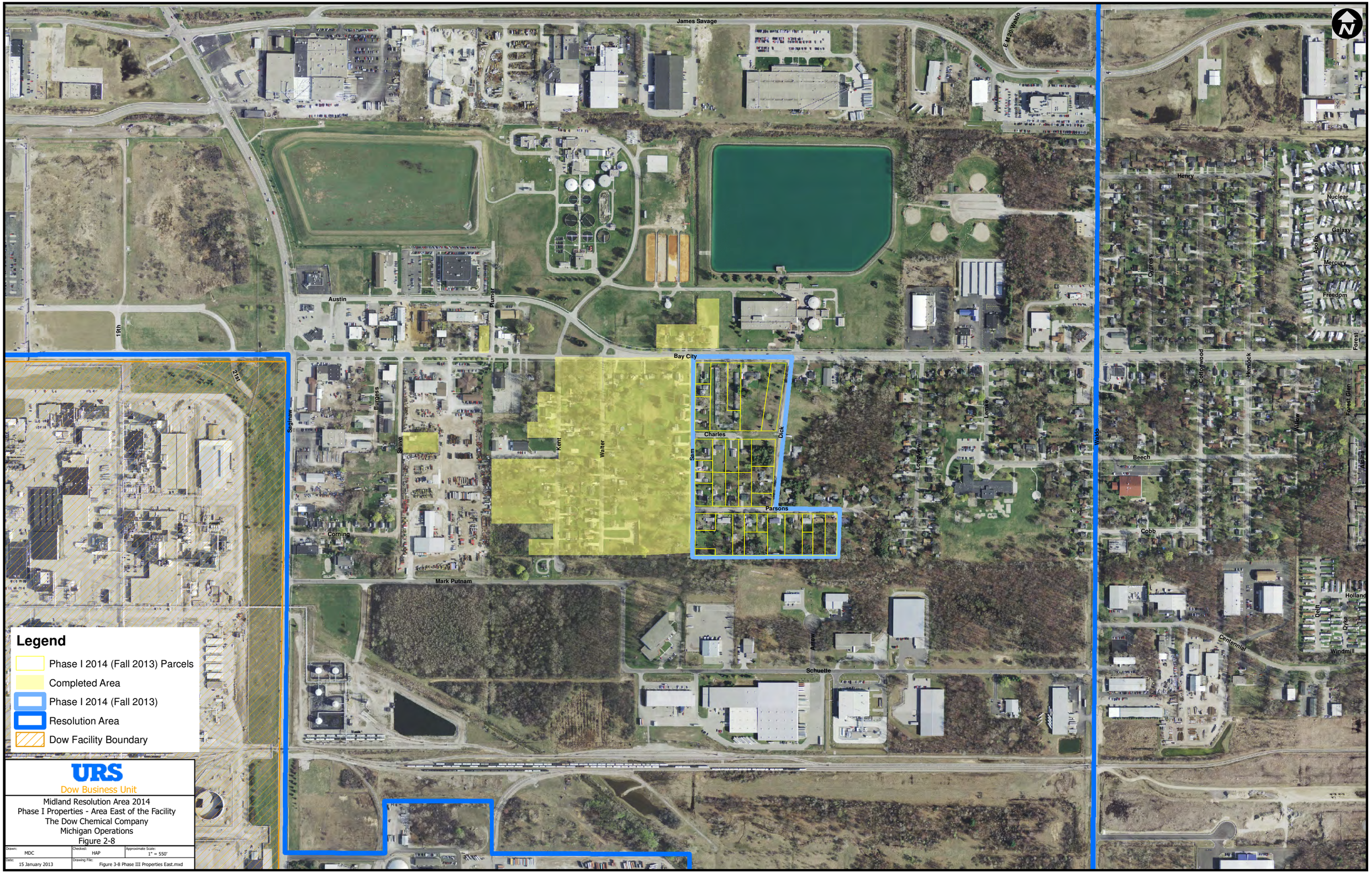
James Savage
E M 20/Waldo
Henry
Nuclear
Galaxy
Apollo
Mercury
Freedom
Forest
Cypress
Cottonwood
Hemlock
Willow
Forest Glen
Alpine
Austin
Plumer
19th
21st
Bay City
Saginaw
Burgess
Sauve
Kent
Walter
Charles
Sam
Dick
Lemke
Longview
Waldo
Beech
Cobb
Corning
Mark Putnam
Parsons
Arrow
Schuette
Centennial
Delft
Dyke
Holland
Windmill
Legend
Phase I 2014 (Fall 2013) Parcels
Completed Area
Phase I 2014 (Fall 2013)
Resolution Area
Dow Facility Boundary
URS
Dow Business Unit
Midland Resolution Area 2014
Phase I Properties - Area East of the Facility
The Dow Chemical Company
Michigan Operations
Figure 2-8
Drawn: MDC
Checked: HAP
Approximate Scale: 1" = 550'
Date: 15 January 2013
Drawing File: Figure 3-8 Phase III Properties East.mxd