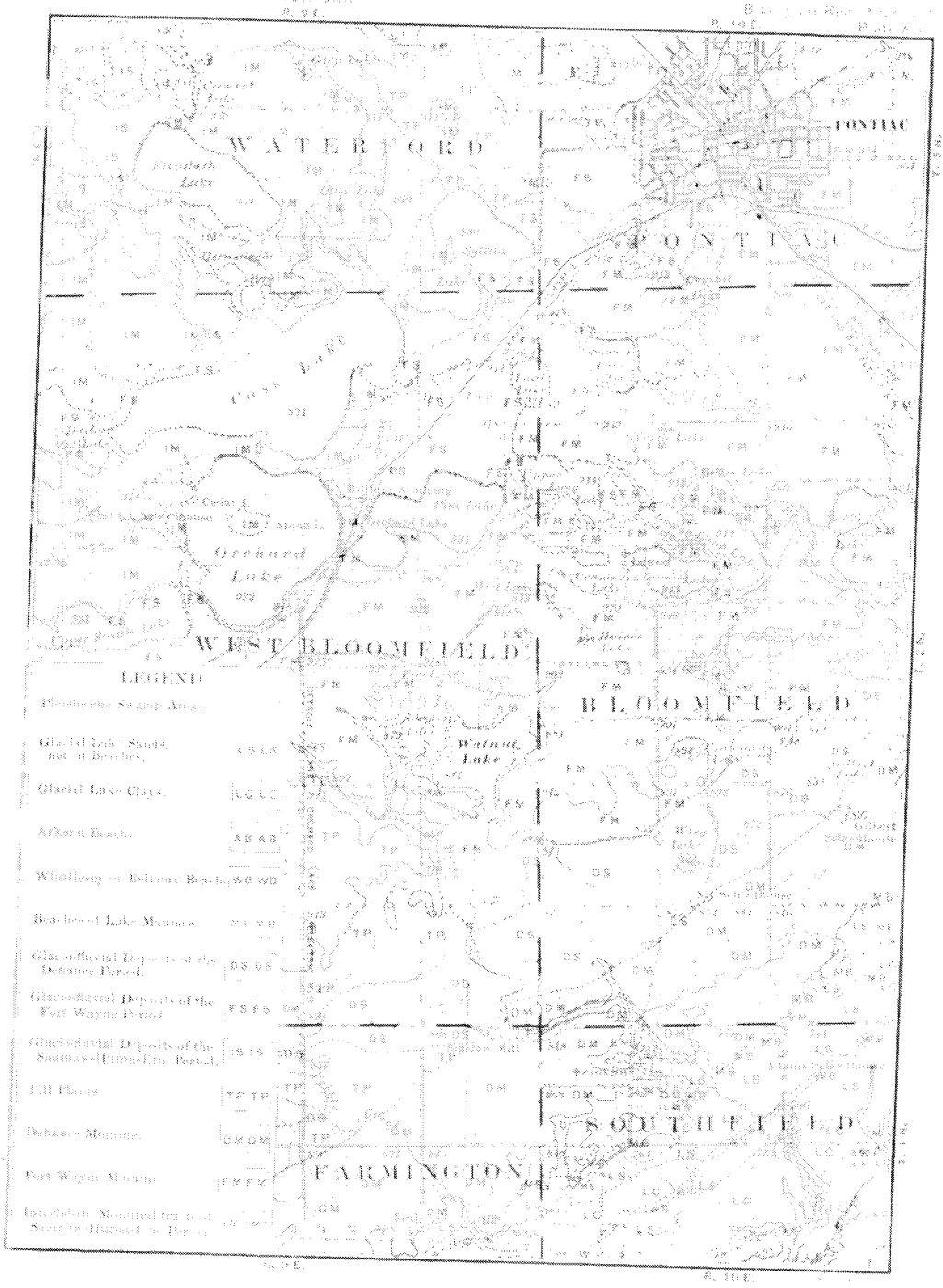

SURFACE GEOLOGY OF THE VICINITY OF WALNUT LAKE

Compiled by Charles A. Davis, from a manuscript map by Frank Leverett, U. S. Geological Survey.
Topographic base by the United States Geological Survey, 1908. Contour interval 20 feet. Datum is mean sea level.



PORTION OF SEDGE AND TIMBER ZONES OF STATION 23.

BEACH OF STATION 22, SHOWING ENCROACHING VEGETATION FROM SEDGE ZONE.

STATION 32 IN APRIL.



STATION 2. LOOKING EAST FROM HILL ON WEST SIDE OF THE NORTH BAY.

PORTION OF STATION 22 SHOWING ZONES OF PLANT LIFE IN AUGUST.



STATION 49. LOOKING NORTH.



STATION 8E, LOOKING SOUTH FROM STATION 10.

STATION 2, LOOKING SOUTH FROM STATION 1.



MIDGES ON END OF SPEAR HOUSE (PIANO BOX) AT STATION 3.

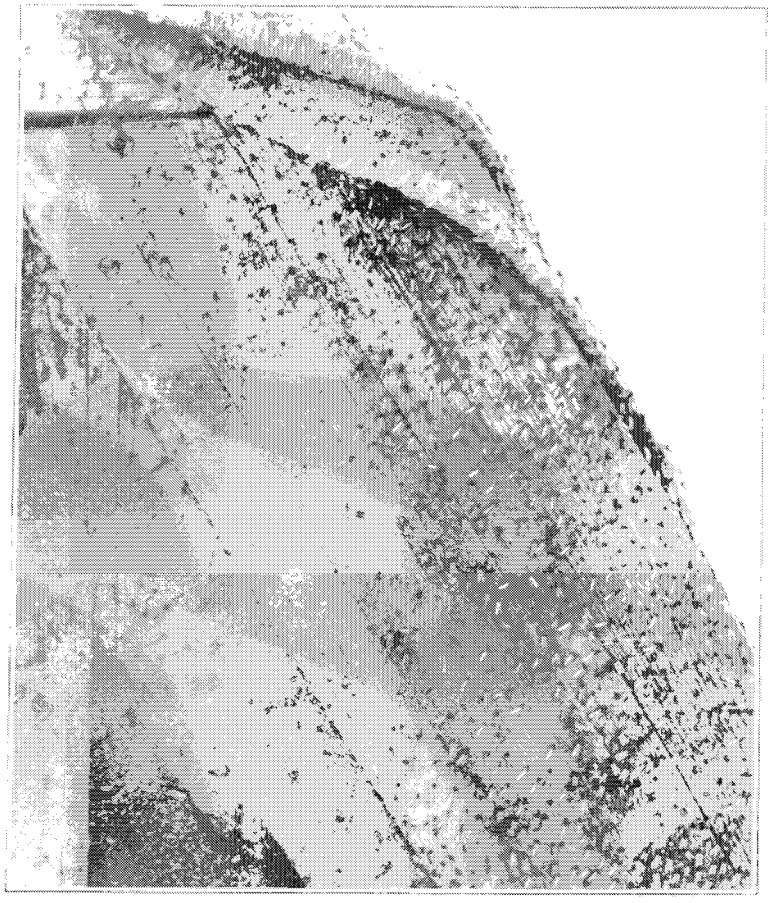

MIDGES ON SPEAR HOUSE AT STATION 3.

BEACH AT STATION 16, SHOWING SORTED FRAGMENTS.



MARSHY SHORE OF STATION 16 IN APRIL

STATION C, LOOKING SOUTH TOWARD LAKE



STATION 15, LOOKING SOUTH.

SECTION 15 LOOKING WEST.

STATION 4 MOUTH OF TEE MOUTH IN FOREGROUND.

STATION 31 IN APRIL.



STATION 31 IN JUNE



STATION 31 IN AUGUST, SHOWING LOOSESTRIFE PLANTS AND PORTION OF LILY ZONE.



STATION 26, LOOKING EAST IN AUGUST.