STATION 26, LOOKING NORTH IN APRIL.



STATION 26, LOOKING NORTH IN JUNE, SHOWING PATCH OF WATER CROWFOOT.

STATION 26. LOOKING SOUTH TOWARD LAKE.



STATION 26, IN AUGUST, SHOWING MASS OF FLOATING CROWFOOT PLANTS DETACHED AND WASHED AGAINST LOOSESTRIFE.

WATER CROWFOOT AT STATION 26, JUNE 3, 1906.



STATION 7. LOOKING SOUTHWEST FROM LAKE



STATION 2. LOOKING EAST OUT INTO LAKE.

STATION 11, LOOKING SOUTH IN APRIL.

STATION 41, LOOKING SOUTH IN SUMMER.



STATION II. LOOKING NORTH, SHOWING AQUATIC VEGETATION CLOGGING NORTH SIDE OF BAY.



STATION II. LOOKING SOUTHEAST.

STATION 51, LOOKING NORTHEAST

STATION 51. WATER SURFACE VEGETATION

STATION 51. VEGETATION AT MARGIN OF STONEWORT COVERED BOTTOM POOL.

PORTION OF STATION AT WHERE BLACK BASS NESTS WERE FOUND MOST ABUNDANT



STATION 40, LOOKING NORTHEAST IN AUGUST.

STATION 10—BACKGROUND IN APRIL, LOOKING NORTHEAST.



STATION 10. ZONES OF PLANT LIFE, NEAR CENTER OF STATION.

STATION 16, SHOWING PLANT ZONES



STATION 10. INTERIOR OF SWAMP ZONE.