ATTACHMENT A

STUDY AREA – REACHES A THROUGH O
REACH OVERVIEW
100-YEAR FLOODPLAIN

TITTABAWASSEE RIVER

Study Area "Reach A through O"

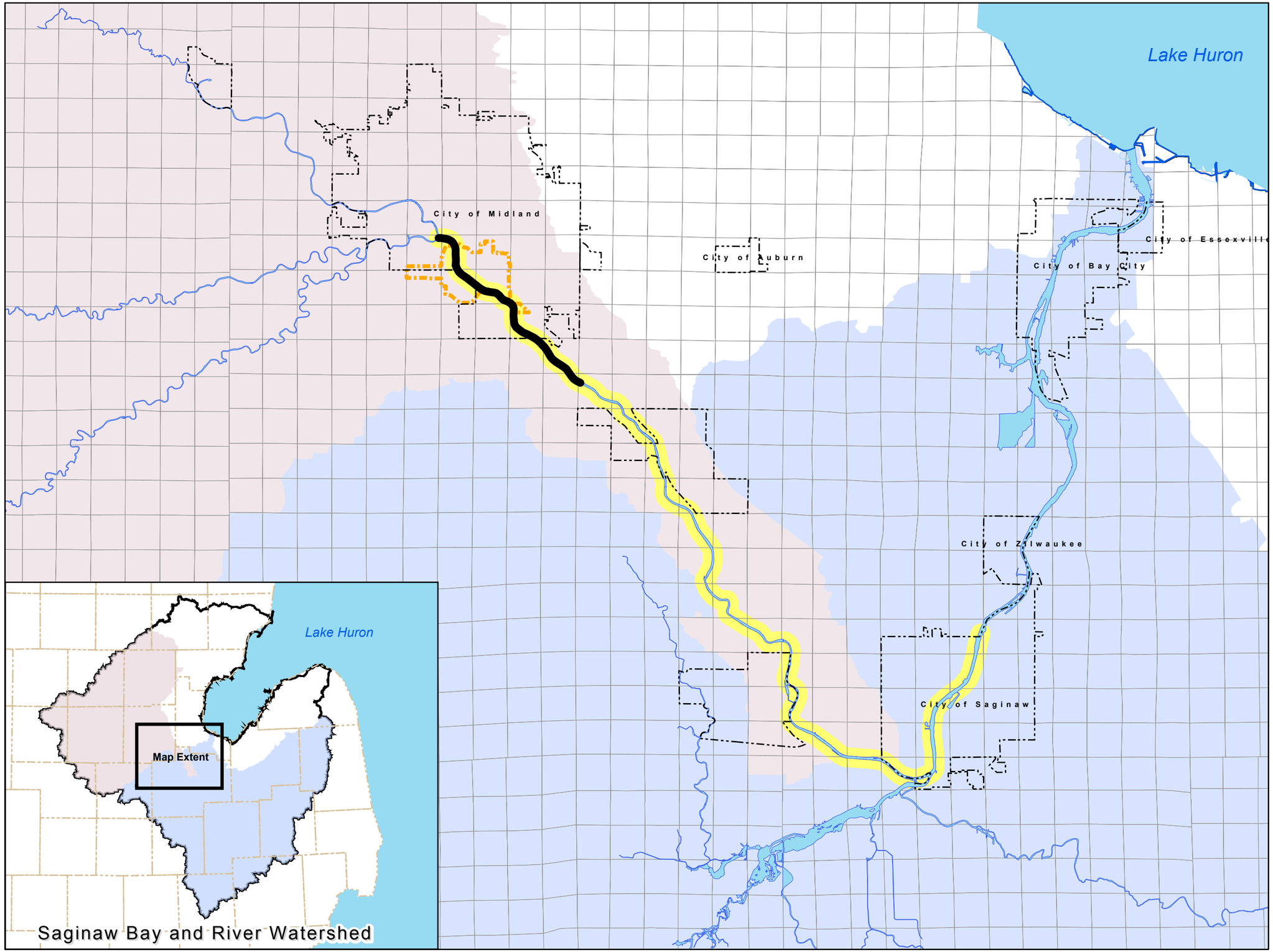

Dow Midland Plant
Project Area
Study Area
Tittabawassee Watershed
Saginaw River Watershed
Saginaw Bay and River Watersheds

N
W E
S

0 9,000 18,000 27,000 Feet

ANN ARBOR TECHNICAL SERVICES, INC.

Drawn By:	JAT	Date:	Jan. 24, 2007
Checked By:	JT/JT	Edited By:	JAT

Study Area "Reach A through O"

GeoMorph® Site Characterization

Upper Tittabawassee River

Midland, Michigan

ET Project Number: 91803
ET Map File Location:
GeoMorph Site Characterization.mxd

2006 Ann Arbor Technical Services, Inc.
All Rights Reserved. Patent Pending.

Reach Overview "Upper Tittabawassee River"

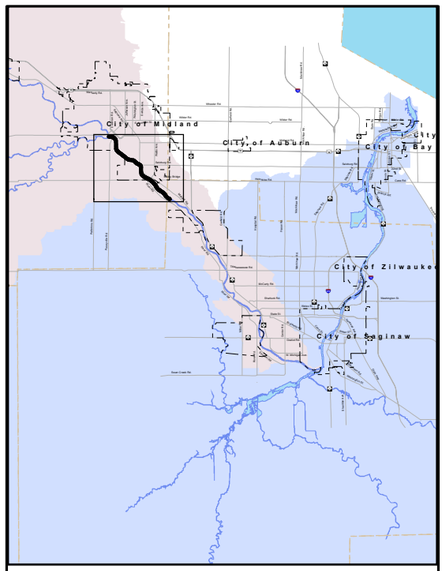

Reach

Dow Midland Plant

Major Roads

2006 Air Photo

N
W E
S

0 1,600 3,200 4,800 Feet

ANN ARBOR TECHNICAL SERVICES, INC.

Drawn By:	JAT	Date:	Jan. 30, 2007
Checked By:	PS/KK	Edited By:	JAT

Reach Overview "A through O"

GeoMorph® Site Characterization

Upper Tittabawassee River

Midland, Michigan

ET Project Number: 91803
ET Map File Location:
GeoMorph Site Characterization.mxd

2006 Ann Arbor Technical Services, Inc.
All Rights Reserved. Patent Pending.

100-Year Floodplain

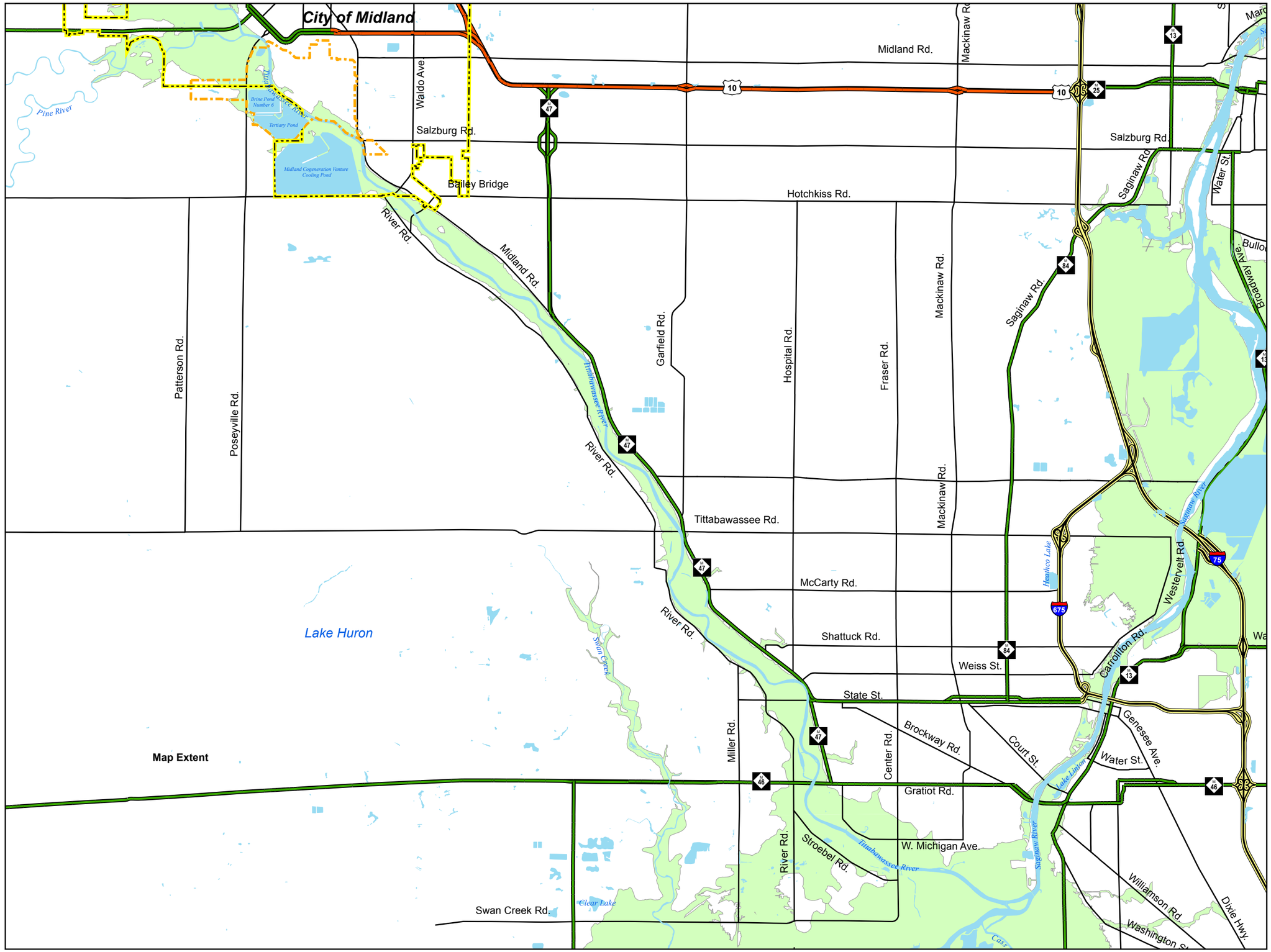

Estimated 100 yr Flood Plain
City of Midland
DOW Midland Plant
Surface Water
State Roads
Interstates
US highways
Major Roads

N
W E
S

0 5,000 10,000 20,000 Feet

ANN ARBOR TECHNICAL SERVICES, INC.

Drawn By:	JT	Date:	Jan. 31, 2007
Checked By:	PS/KK	Edited By:	JT

100-Year Floodplain

GeoMorph® Site Characterization

Upper Tittabawassee River

Midland, Michigan

ET Project Number: 91803
ET Map File Location:
Floodplain.mxd

2006 Ann Arbor Technical Services, Inc.
All Rights Reserved. Patent Pending.