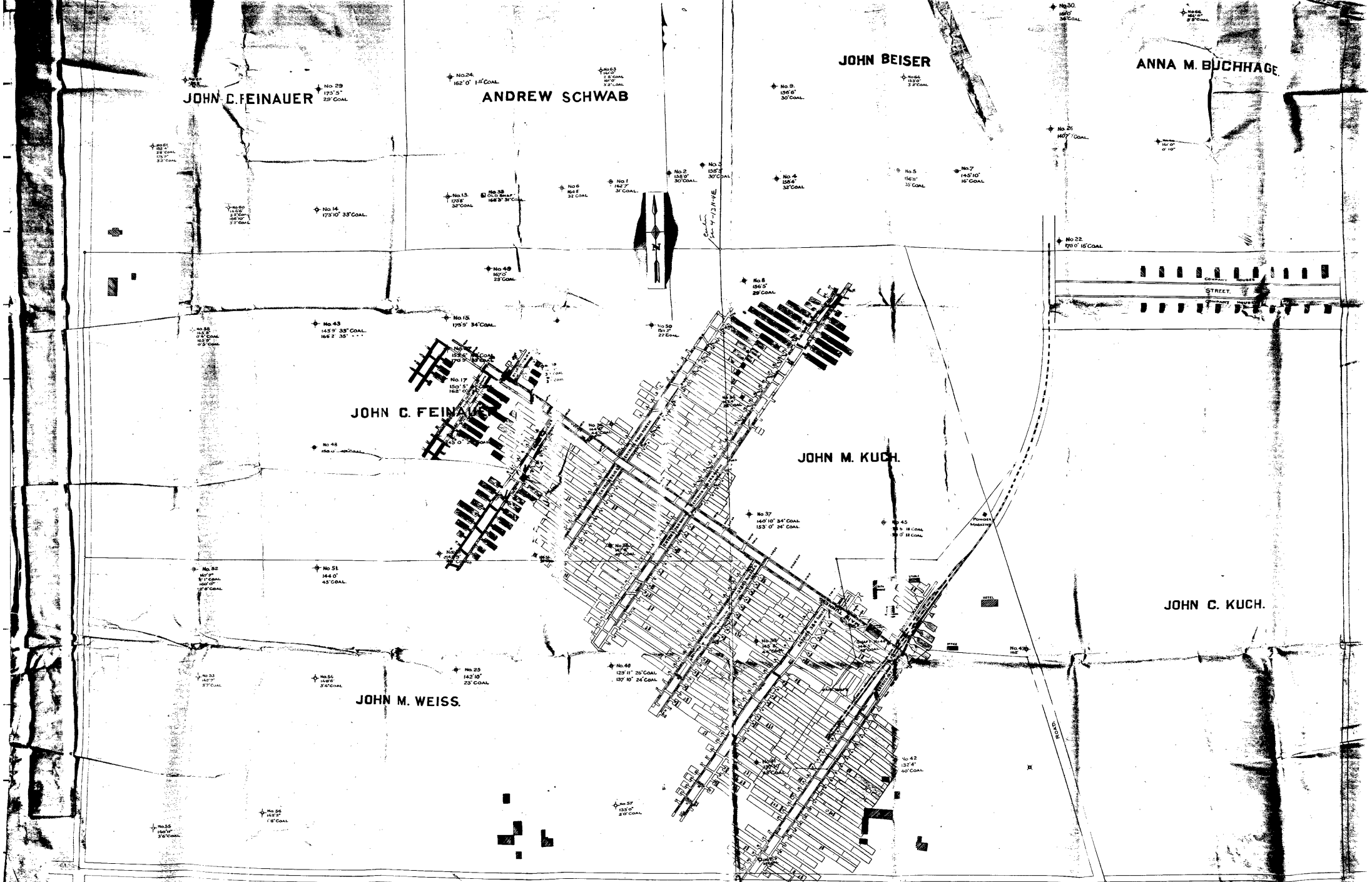

PLAN OF This Mine Closed June 1908

THE BAY COAL MINING CO'S.

BAY CITY MINE NO. 2.

FRANKENLUST TP. BAY CO. MICH.

Scale 216 = 1904

Lippincott & McNeil.


J. E. ROTH
GEO. M. APPOLD
BEAVER MINE
GEO. VOGEL
SCHMIDT
200 0 200 400 600
Scale, Feet

GEO. KASMEYER
REUTHER LEASED
MARTIN KEIT LEASED
MARTIN KEIT NO LEASE
CRESCENT MINE
LOCATED IN SEC 25 BAY CITY AND SEC 30 MONITOR TWP. T14N R5E. BAY COUNTY MICHIGAN
CENTRAL MINE UNCOLORED
CRESCENT MINE IN ORANGE
SCALE 1" = 100'
100 0 100 200 300
Scale, feet

GEO. KASMEYER
REUTHER LEASED
MARTIN KEIT LEASED
MARTIN KEIT NO LEASE
CRESCENT MINE
LOCATED IN SEC 25 BAY CITY AND SEC 30 MONITOR TWP. T14N R5E. BAY COUNTY MICHIGAN
CENTRAL MINE UNCOLORED
CRESCENT MINE IN ORANGE
SCALE 1" = 100'
100 0 100 200 300
Scale, feet

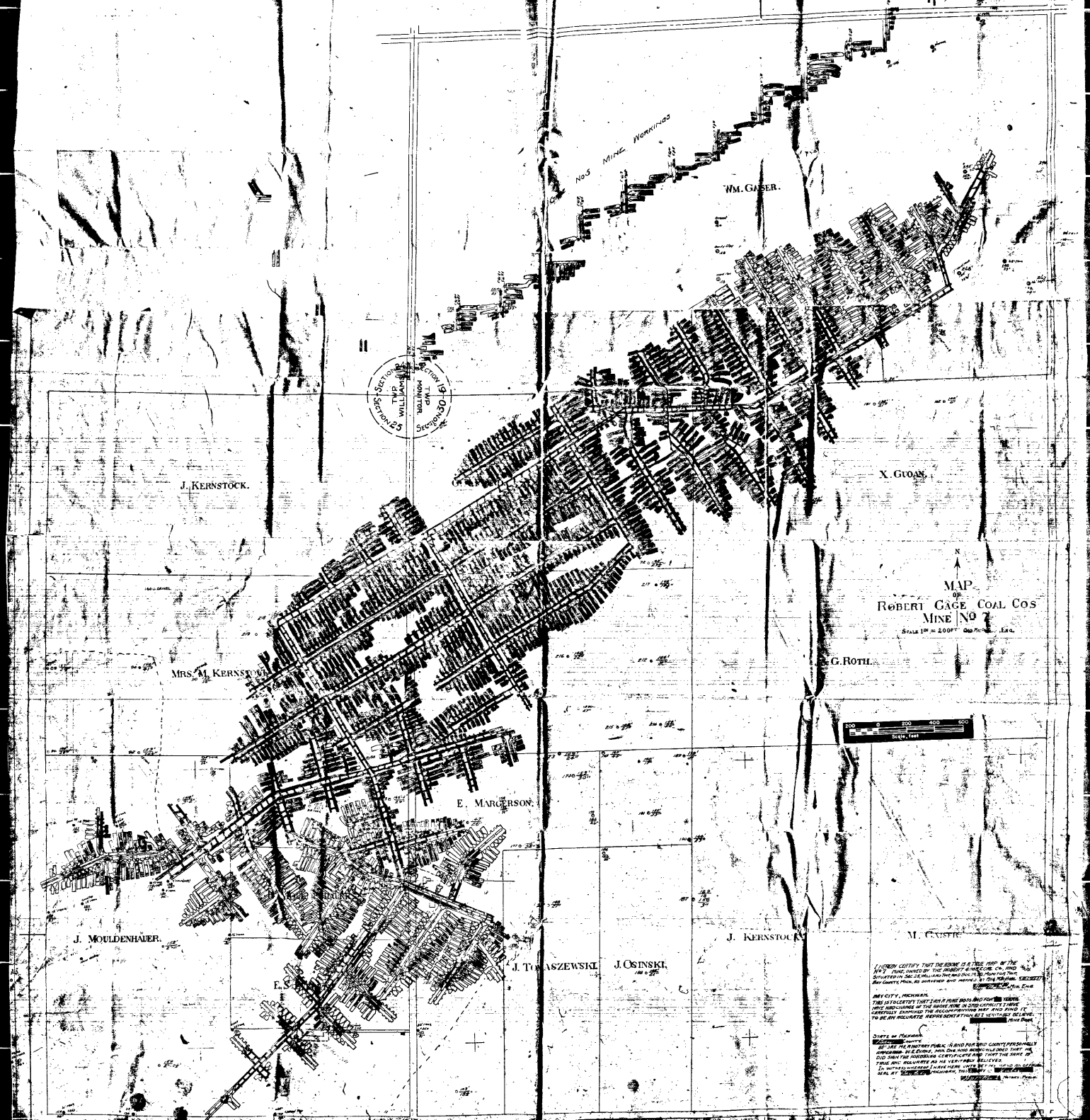

No 5 MINE WORKINGS
WM. GAISER.
SECTION 19
TWP. WILLIAMS
SECTION 25
SECTION 30
TWP. MONITOR
J. KERNSTOCK.
X. GUOAN.
MAP OF ROBERT GAGE COAL COS MINE No 7
MRS. M. KERNSTOCK
G. ROTH.
E. MARGERSON.
J. MOULDENHAUER.
J. TOMASZEWSKI.
J. OSINSKI.
J. KERNSTOCK
M. GAISER.

CONSOLIDATED COAL CO.
KASMARK
N
100 0 100 200 300
Scale, feet
MAP
OF
ROBERT GAGE COAL CO'S.
MINE | Nº 6
LOWER VEIN
SCALE 1 IN = 100 FT
W.E. EVANS, ENG.

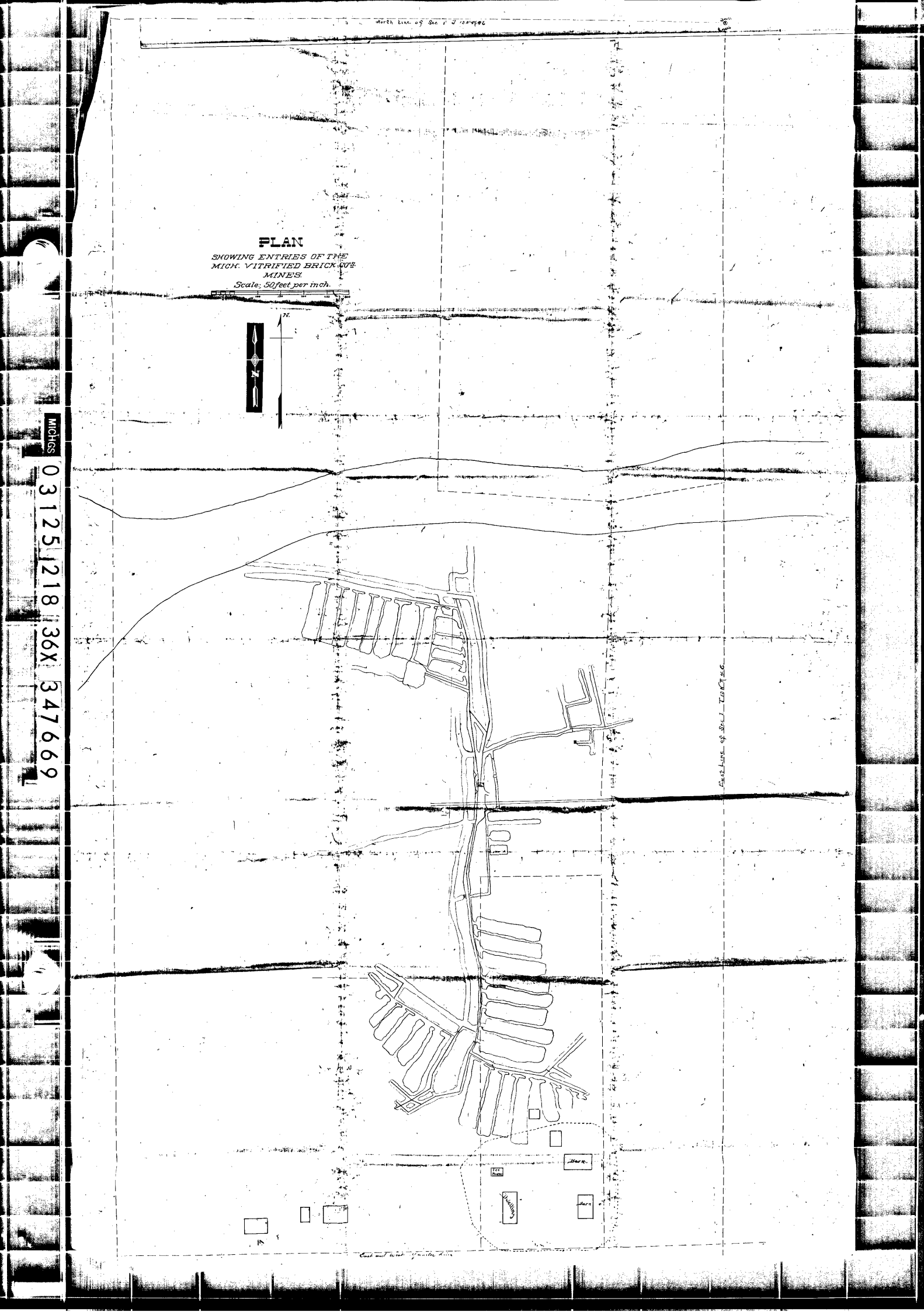

MICHGS 03125 1218 36X 347669



MICHCS 0 2 1 2 5 2 6 1 23X 2 4 7 7 0 0



1

MAP OF MONITOR MINE

LOCATED IN SEC. 22 T. 14 N. R. 4 E. BAY CO. MICH.
OPERATED BY HANDY BROS. MINING CO. OF BAY CITY MICH.
MAP EXTENDED UP TO JAN. 25, 1916 SCALE 1 IN: 100 F.T.
I HEREBY CERTIFY THAT THIS IS A CORRECT MAP OF THE WORKINGS OF MONITOR MINE EXTENDED TO THE DATE SHOWN HEREON
W. Thomas H. Boyle ENGINEER

100 0 100 200 300
Scale, feet

N

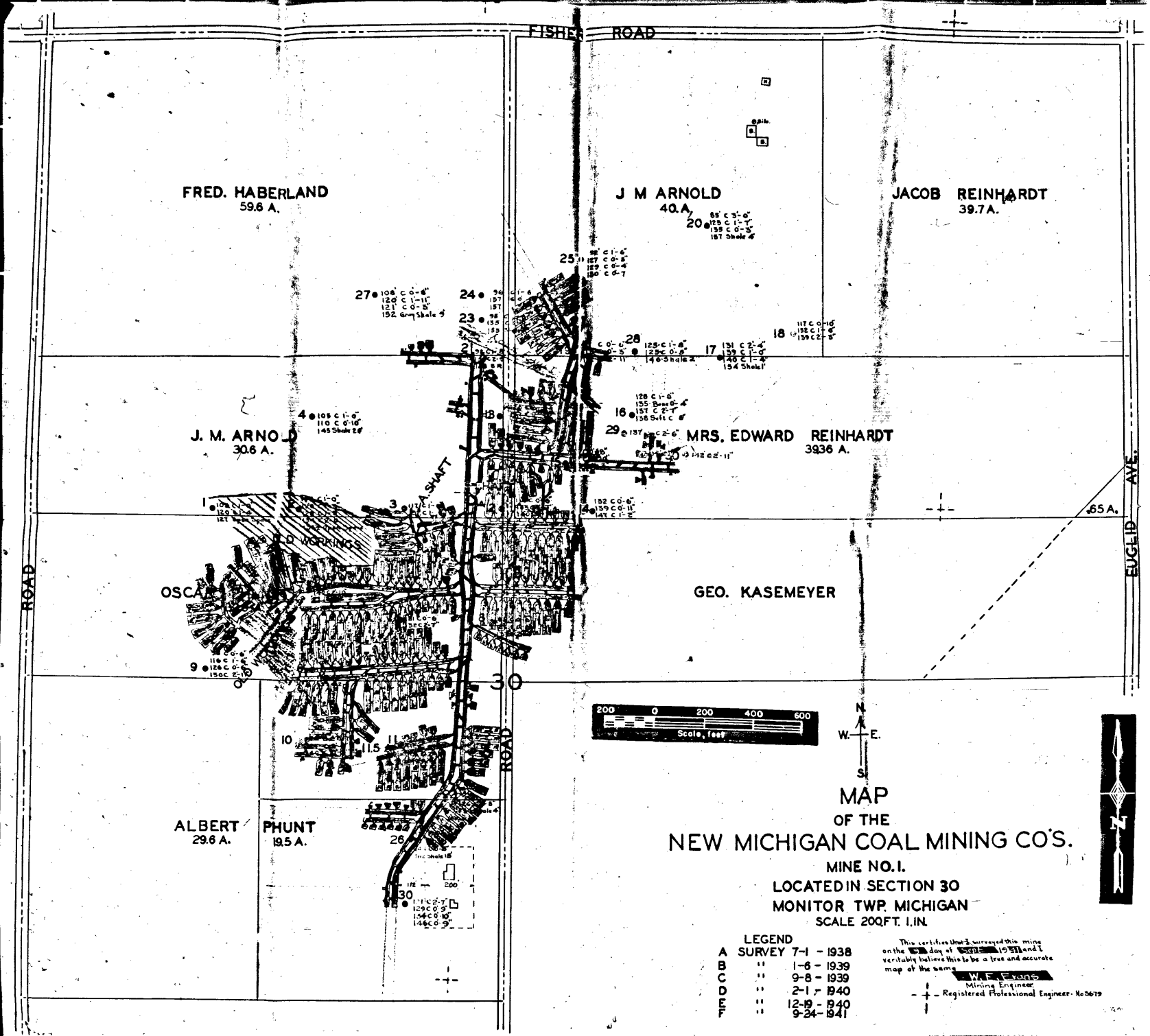
FISHER ROAD
FRED. HABERLAND
59.6 A.
J M ARNOLD
40.A.
JACOB REINHARDT
39.7 A.
J. M. ARNOLD
30.6 A.
MRS. EDWARD REINHARDT
39.36 A.
A. SHAFT
D. WORKINGS
OSCA
GEO. KASEMEYER
ALBERT PHUNT
29.6 A.
19.5 A.
ROAD
EUCLID AVE.
.65 A.
30
200 0 200 400 600
Scale, feet
N.
W. E.
S.
MAP
OF THE
NEW MICHIGAN COAL MINING CO'S.
MINE NO. 1.
LOCATED IN SECTION 30
MONITOR TWP. MICHIGAN
SCALE 200 FT. 1 IN.
LEGEND
A SURVEY 7-1 - 1938
B " 1-6 - 1939
C " 9-8 - 1939
D " 2-1 - 1940
E " 12-19 - 1940
F " 9-24 - 1941
This certifies that I surveyed this mine on the 9 day of Sept. 1941 and I veritably believe this to be a true and accurate map of the same.
W. F. Evans
Mining Engineer
Registered Professional Engineer - No 5679