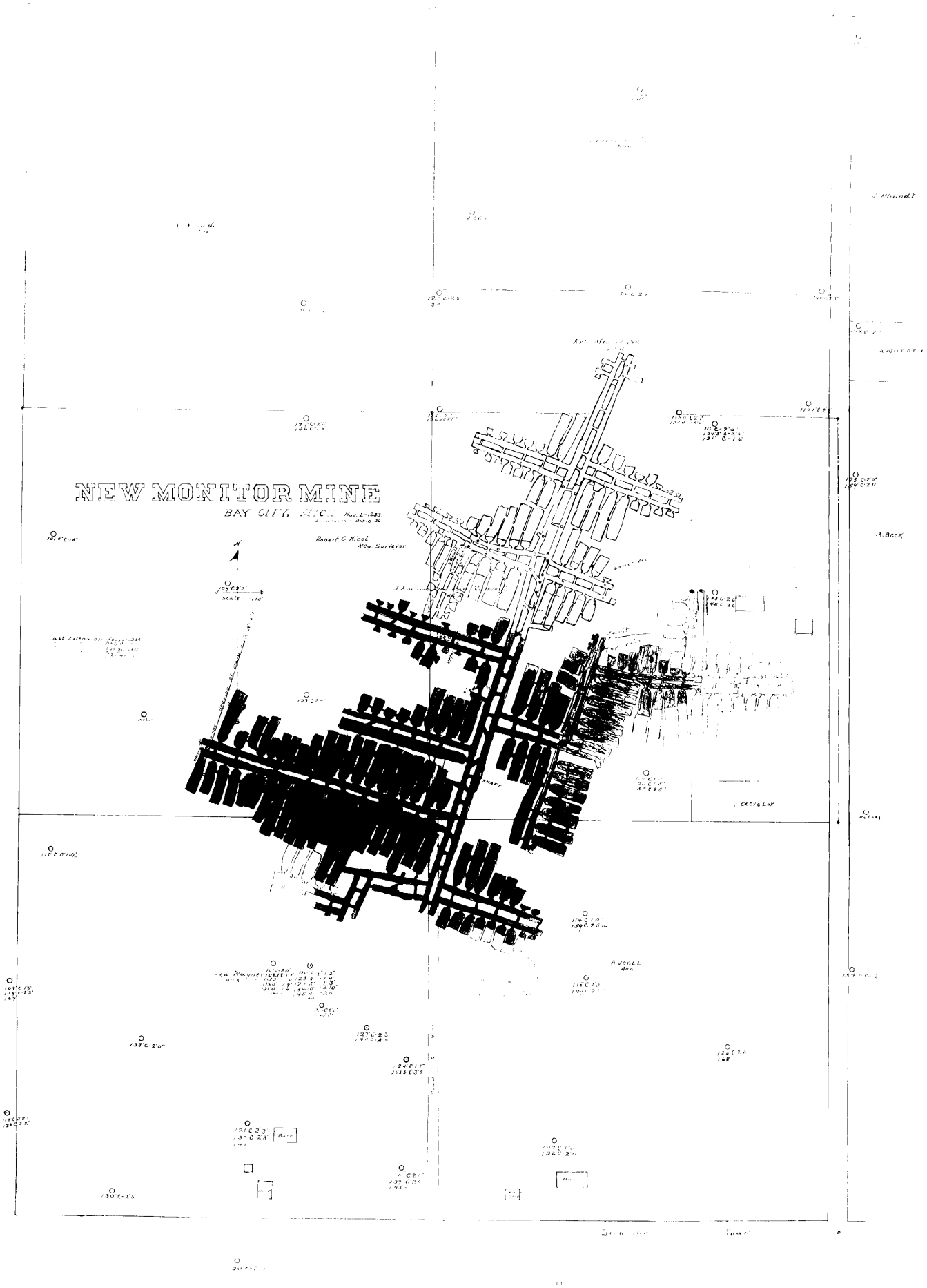
NEW MONITOR MINE
BAY CITY, MICH. Nov. 2-1933
Robert G. Nicol
Neg. Surveyor
Scale 1" = 100'
A. Beck
Acre Lot
A. Vogel
Rew Wagner

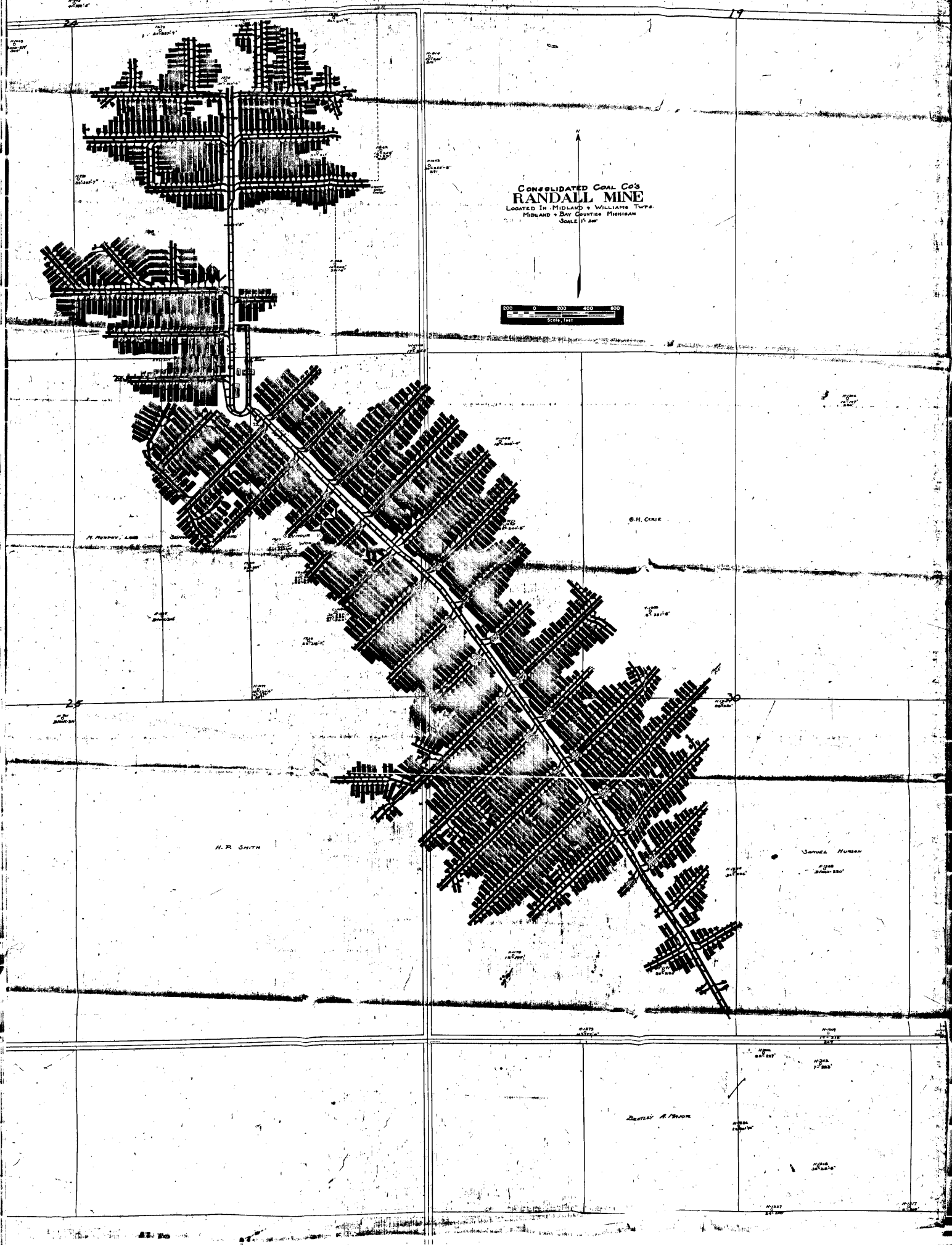

MiCHGS 03125 296 33X 347724

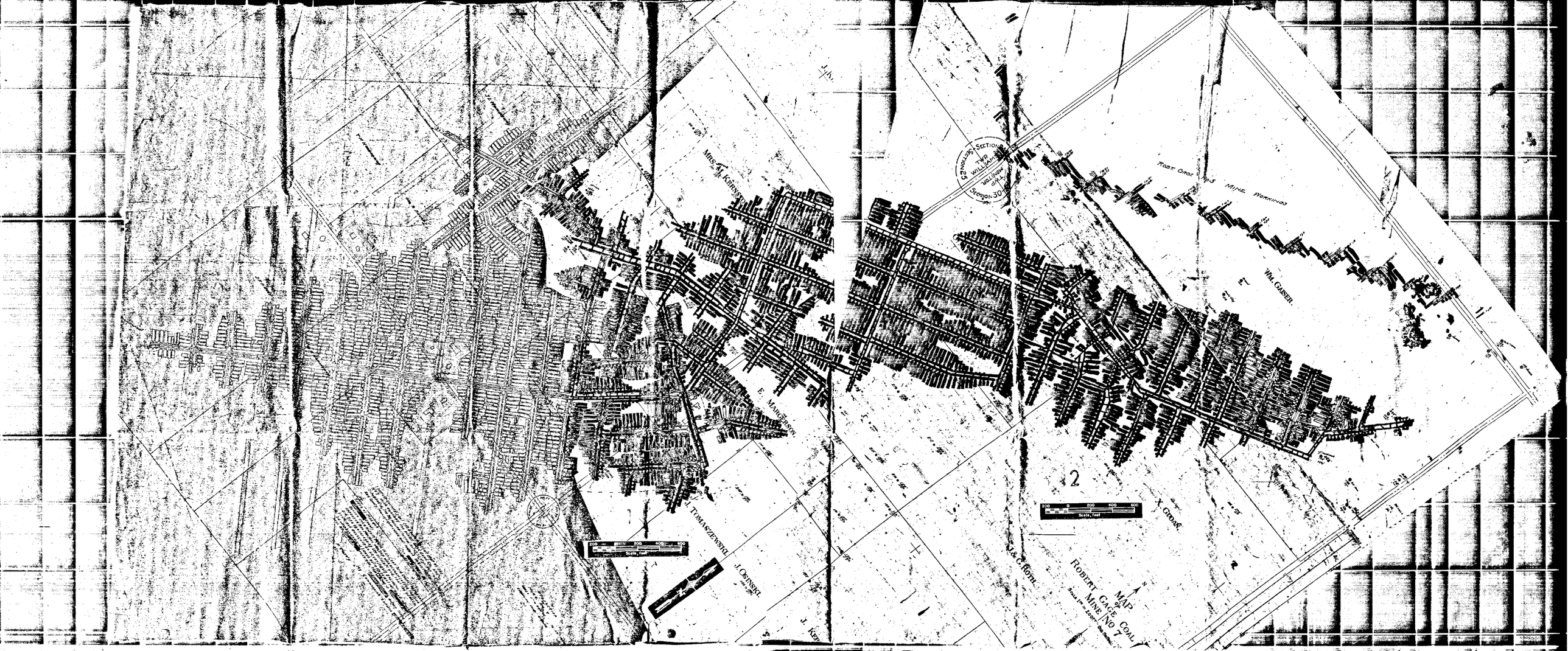

MRS. M. KERNSTEIN
SECTION 25
SECTION 30
TWP. WILLIAMS
TWP. MONITOR
ROBT. GAGE No 3 MINE WORKINGS
WM. GAISER.
E. MARGERSON.
J. TOMASZEWSKI.
J. OSINSKI.
J. & C. ROTH.
X. GUDAN.
2
Scale, feet
MAP OF ROBERT GAGE COAL MINE No 7

Street
City Limit
Mine Rd
Main House
Main House
Main Barn
Barn
Barn
Street
50 0 50 100 150
Scale, feet
N
SALZBURG COAL MINING CO.
WEST BAY CITY,
MICH.
Scale: 50 : 1"
John H. Blomfield
C.E.
Dec 21st 1904

MICHIGAN CENTRAL R.R.
MIDLAND STONE ROAD
BARN
BARN
G. STREETER
100 0 100 200 300
Scale, feet
N
MAP OF SUN MINE WORKINGS
LOCATED IN N.E. ¼ SEC. 24 MONITOR TWP. BAY CO. MICH.
SCALE 100' - 1"
I hereby certify that I have made a survey of the underground workings of the Sun Mine and that this is a true copy of the map of such survey to the date of
William H. Boyd


JAMES RILEY
LEASE NO
OSBORN
NO LEASE
1
100 0 100 200 300
Scale, feet
Stopped Nov. 1924
Coal 25"
Stopped Oct. 1924
Coal 26"
Stopped May 1924
Coal 26"
Stopped Mar 1924
Coal 29"
WM P. HART
MAP OF
CONSOLIDATED COAL COMPANY
UNCLE HENRY NO. 2 MINE
BLUMFIELD TWP
COUNTY MERRI
BAY COUN
I hereby certify that this map shows a complete survey of the Uncle Henry No 2 Mine owned and operated by the Consolidated Coal Co. of Saginaw Michigan and is correct to the best of my knowledge and belief
Date of survey June 8th 1927
Engineer


UNCLE HENRY NO. 2
MINE



1
100 0 100 200 300
Scale, feet
DONAHUE
FITZHUGH & BUMP
MAP
OF
WENONA COAL & MINING CO.S'
WENONA MINE
Situated in
BANCOR T
BAY COUNTY
MICH.
100 0 100 200 300
Scale, feet

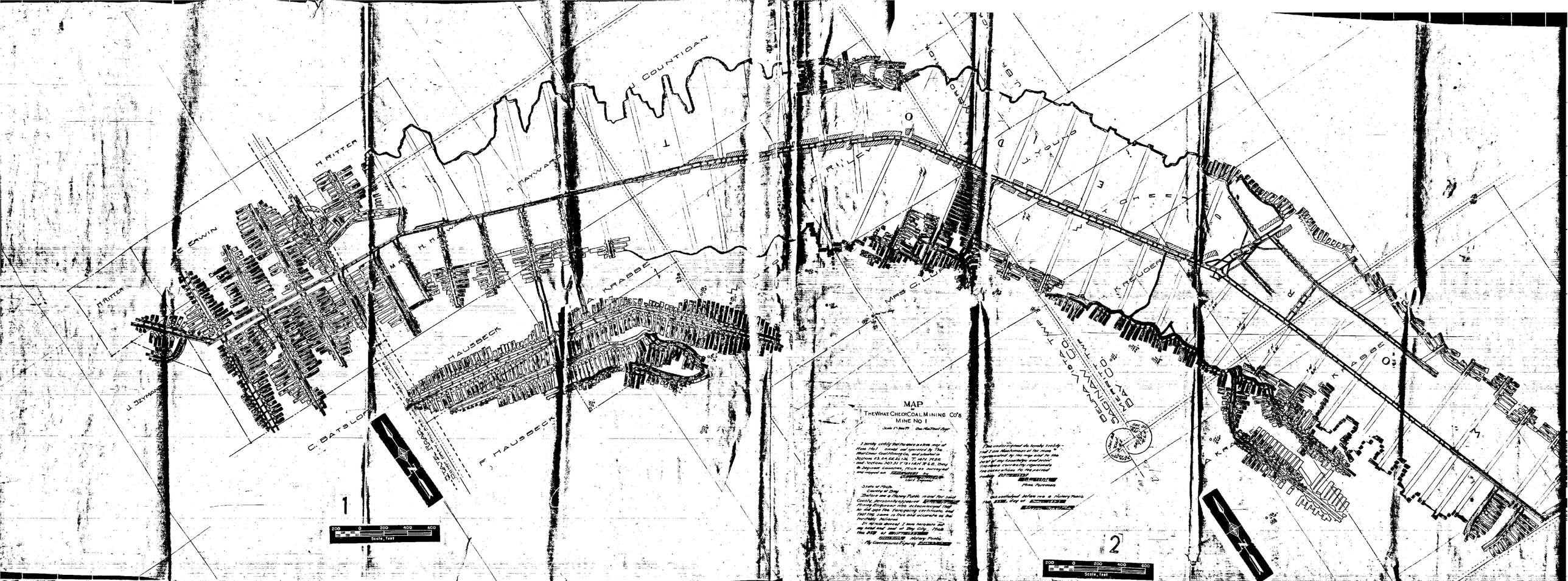

MICHGS 03125 348 24X 347768

MICHGS 03125 349 24X 347768

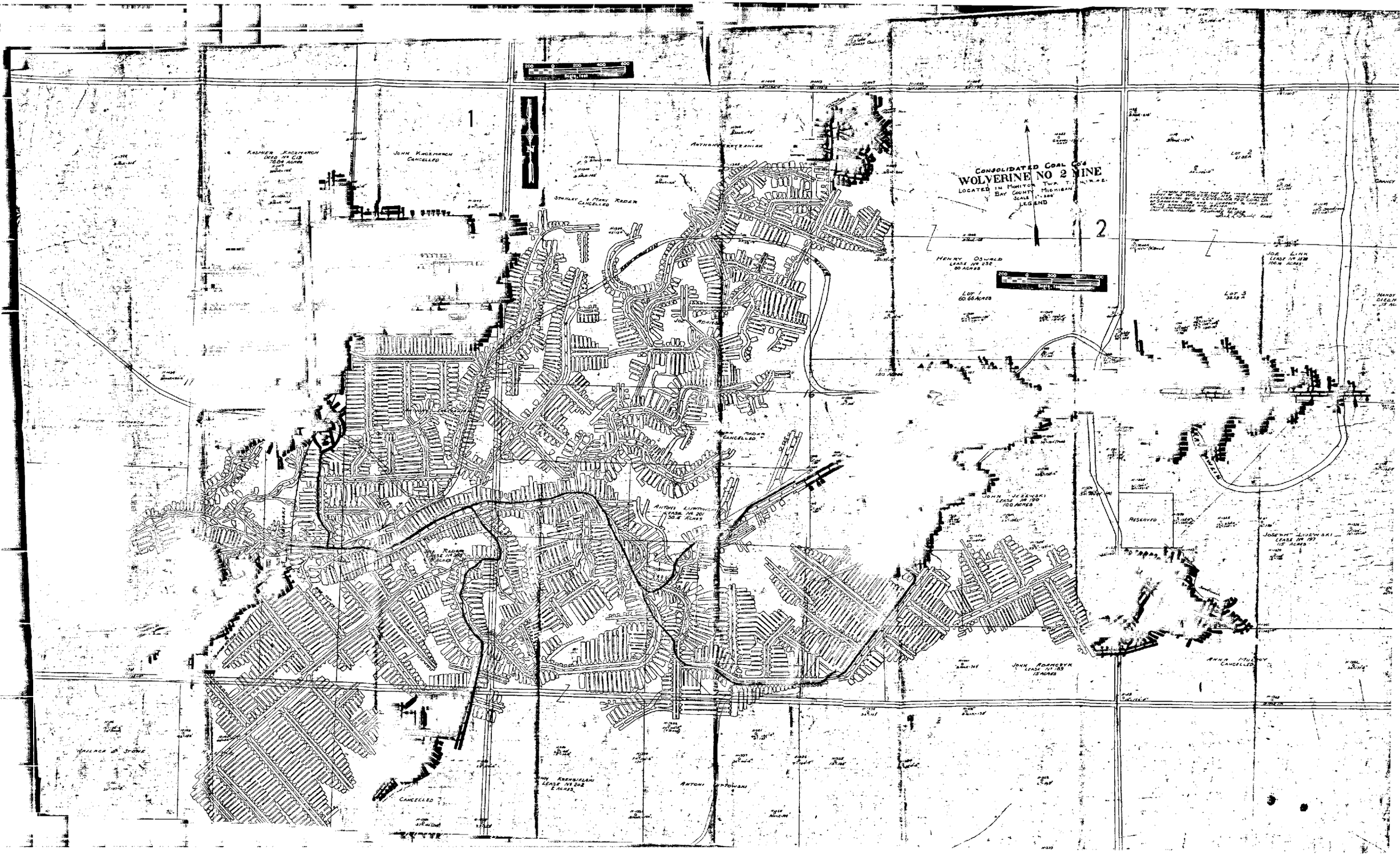

CONSOLIDATED COAL CO'S
WOLVERINE NO 2 MINE
LOCATED IN MONITOR TWP. T. 1 N. R. 4 E.
BAY COUNTY MICHIGAN
SCALE 1" = 200'
LEGEND
1
2
KASHIER KACZMARCH
DEED No C19
JOHN KACZMARCH
CANCELLED
STANLEY & MARY REDER
CANCELLED
ANTHONY KRZYZANIAK
HENRY OSWALD
LEASE No 232
80 ACRES
LOT 1
60.66 ACRES
LOT 2
LOT 3
JOE LINK
LEASE No 1378
JOHN REDER
CANCELLED
ANTONI LUPTOWSKI
LEASE No 201
30.4 ACRES
JOHN JEZEWSKI
LEASE No 190
100 ACRES
RESERVED
JOSEPH LAUEWSKI
LEASE No 197
115 ACRES
JOHN ADAMCZYK
LEASE No 183
15 ACRES
ANNA MULLOY
CANCELLED
WALLACE & STONE
JOHN KRENGIELSKI
LEASE No 202
2 ACRES
ANTONI LUPTOWSKI
CANCELLED



WOLVERINE COAL CO.
MINE NO. 3
T 14 N
R 3 4 E
OPERATED BY
CONSOLIDATED COAL CO.
SAGINAW MICH.
Surveyor's Certificate
I hereby certify that this is a true map of the Wolverine Coal Company's Mine No. 3 operated by the Consolidated Coal Company and situated in Section 12 of Williams Twp., Sec. Section 7 of Munitor Twp., Bay County, State of Michigan, the last surveyed map a standard having been made by me on December 31, 1918
Francis La France
ABANDONED
Date January 2, 1919
John Gunther
Frank Standquist
Charles L. Johnson
Charles Johnson
Angus McDonald
Clemas Ritlewski
Wm. Staner
Vincent Guiz
Frank Oken Lease
KASMIER GIBA
JOSEPH
CLEMAS RITLEWSKI
JOHN BLECK
2
6
Scale, feet