MIDLAND RESOLUTION

LEGEND

- Increment Locations
- Property
- Roadways

Notes:
0.12 Acres
10 Increments

0 15 30 60 Feet

Parcel 14-21-10-538
613 Haley St.
Midland Resolution Sampling Plan

MIDLAND RESOLUTION

LEGEND

- Increment Locations
- Property
- Roadways

Notes:
0.14 Acres
10 Increments

0 15 30 60 Feet

Parcel 14-21-10-540
615 Haley St.
Midland Resolution Sampling Plan

MIDLAND RESOLUTION

LEGEND

- Increment Locations
- Property
- Roadways

Notes:
0.11 Acres
10 Increments

0 15 30 60 Feet

Parcel 14-21-10-542
906 E Pine St.
Midland Resolution Sampling Plan

MIDLAND RESOLUTION

LEGEND

- Increment Locations
- Property
- Roadways

Notes:
0.15 Acres
10 Increments

0 15 30 60 Feet

Parcel 14-21-10-546
610 Mill St.
Midland Resolution Sampling Plan

MIDLAND RESOLUTION

LEGEND

- Increment Locations
- Property
- Roadways

Notes:
0.12 Acres
10 Increments

0 15 30 60 Feet

Parcel 14-21-10-548
606 Mill St.
Midland Resolution Sampling Plan

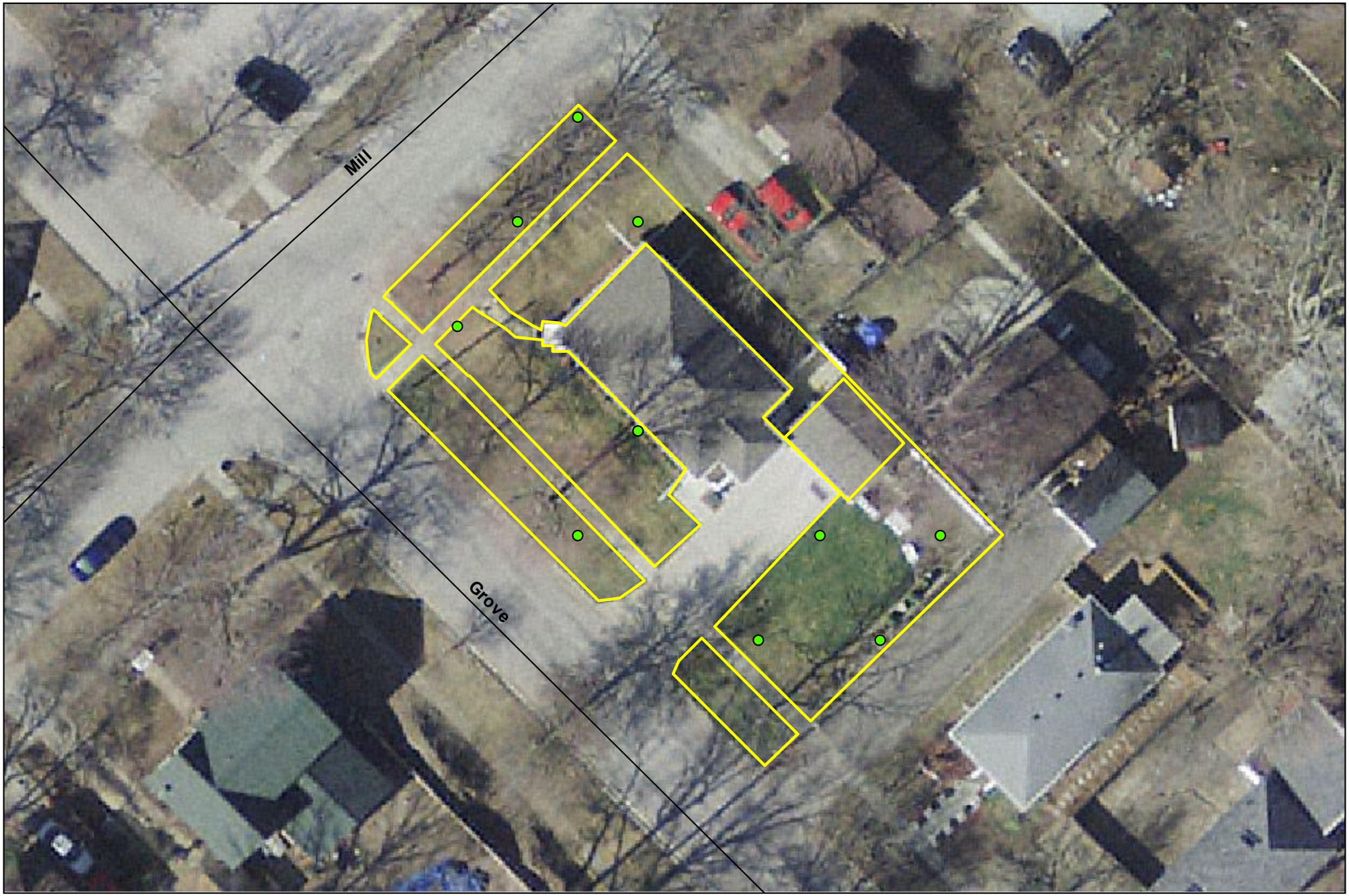

MIDLAND RESOLUTION

LEGEND

- Increment Locations
- Property
- Roadways

Notes:
0.10 Acres
10 Increments

0 15 30 60 Feet

Parcel 14-21-10-550
602 Mill St.
Midland Resolution Sampling Plan

MIDLAND RESOLUTION

LEGEND

- Increment Locations
- Property
- Roadways

Notes:
0.11 Acres
10 Increments

0 15 30 60 Feet

Parcel 14-21-10-552
913 E Grove St.
Midland Resolution Sampling Plan

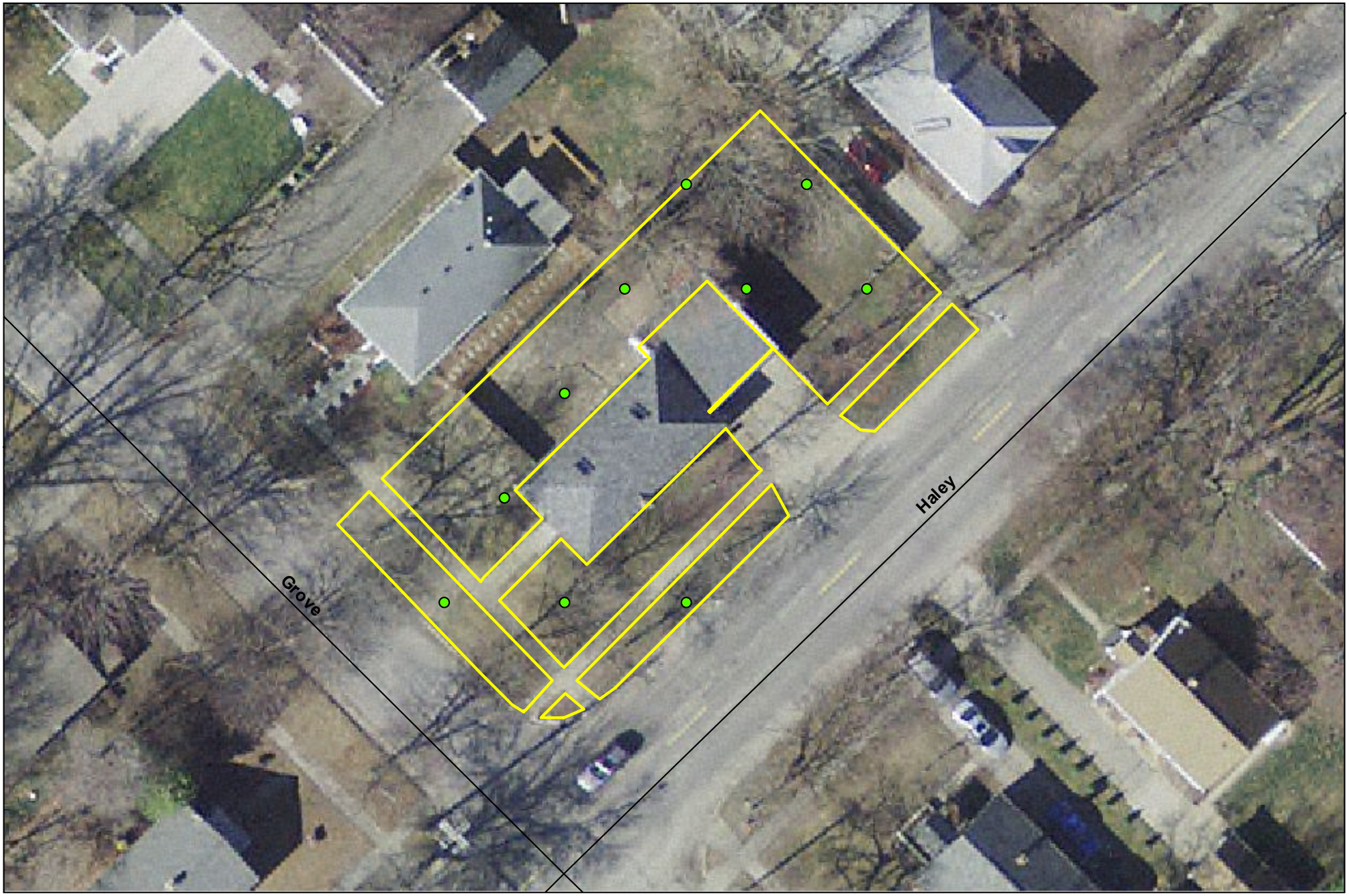

MIDLAND RESOLUTION

LEGEND

- Increment Locations
- Property
- Roadways

Notes:
0.13 Acres
10 Increments

0 15 30 60 Feet

Parcel 14-21-10-554
915 E. Grove St.
Midland Resolution Sampling Plan

MIDLAND RESOLUTION

LEGEND

- Increment Locations
- Property
- Roadways

Notes:
0.15 Acres
10 Increments

0 15 30 60 Feet

Parcel 14-21-10-590

816 E Grove St.
Midland Resolution Sampling Plan

MIDLAND RESOLUTION

LEGEND

- Increment Locations
- Property
- Roadways

Notes:
0.13 Acres
10 Increments

0 15 30 60 Feet

Parcel 14-21-10-592
812 E Grove St.
Midland Resolution Sampling Plan

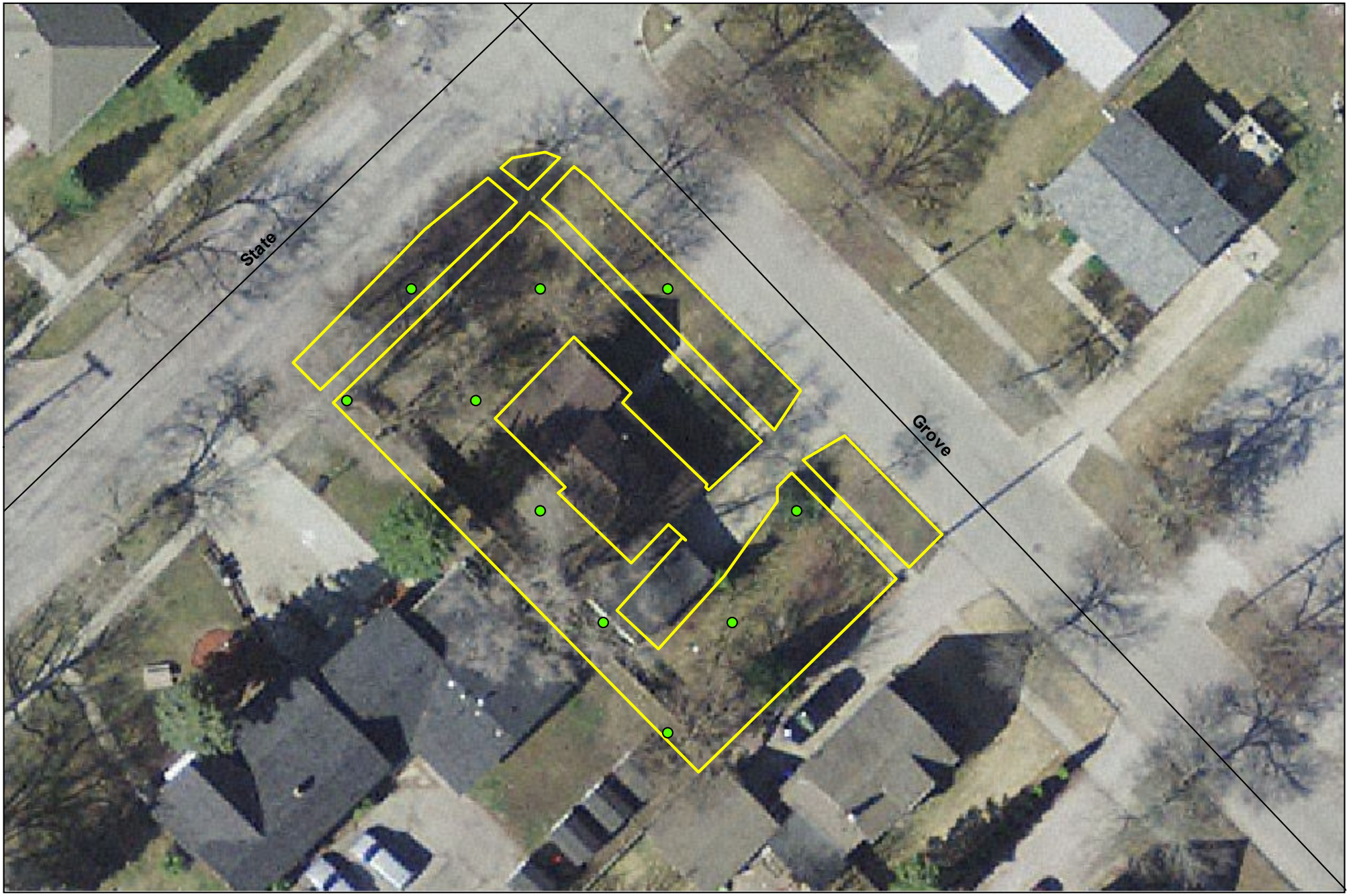

MIDLAND RESOLUTION

LEGEND

- Increment Locations
- Property
- Roadways

Notes:
0.13 Acres
10 Increments

0 15 30 60 Feet

Parcel 14-21-10-594
808 E Grove St.
Midland Resolution Sampling Plan

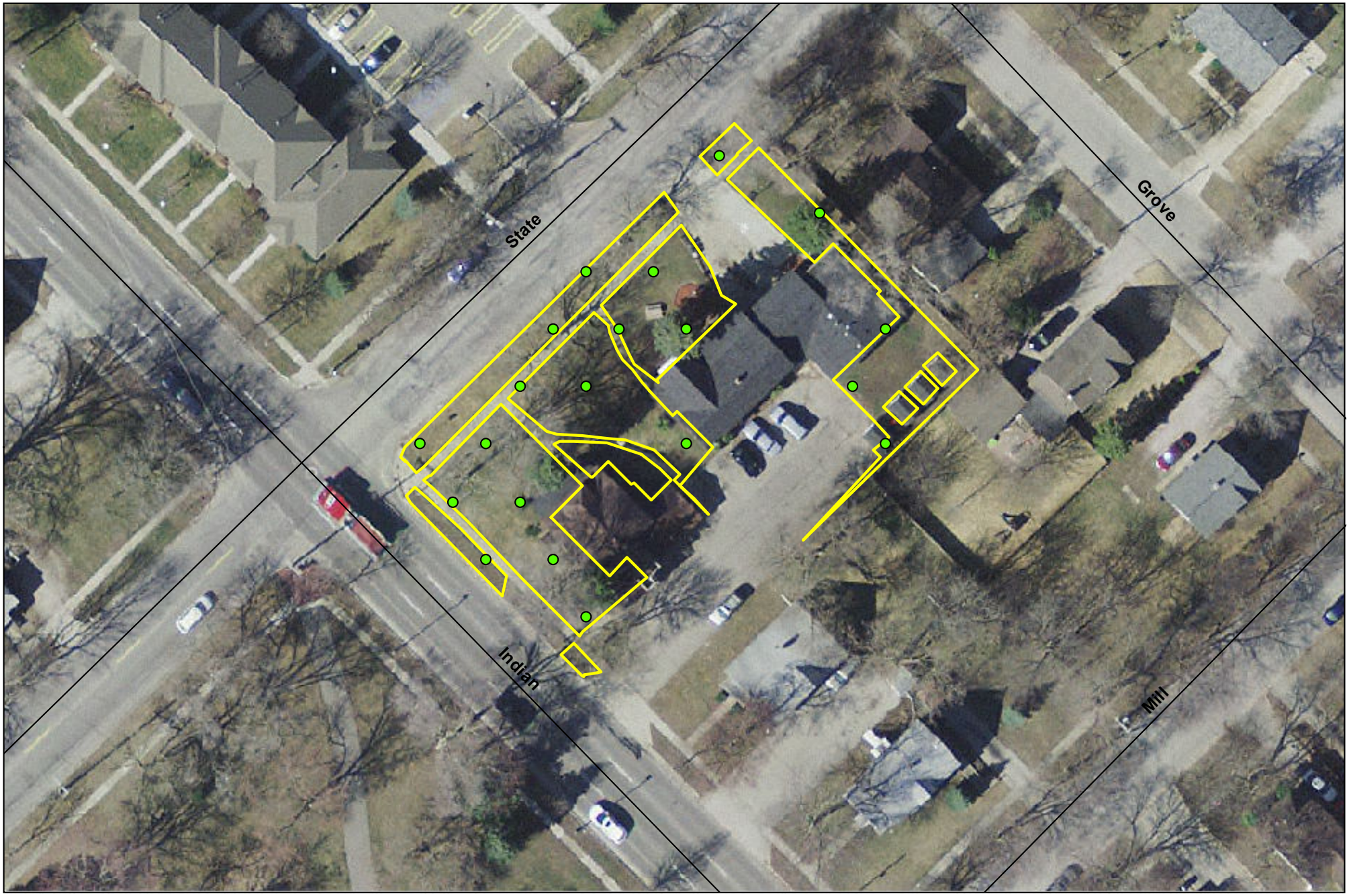

MIDLAND RESOLUTION

LEGEND

- Increment Locations
- Property
- Roadways

Notes:
0.38 Acres
20 Increments

0 25 50 100 Feet

Parcel 14-21-10-600
502 State St.
Midland Resolution Sampling Plan

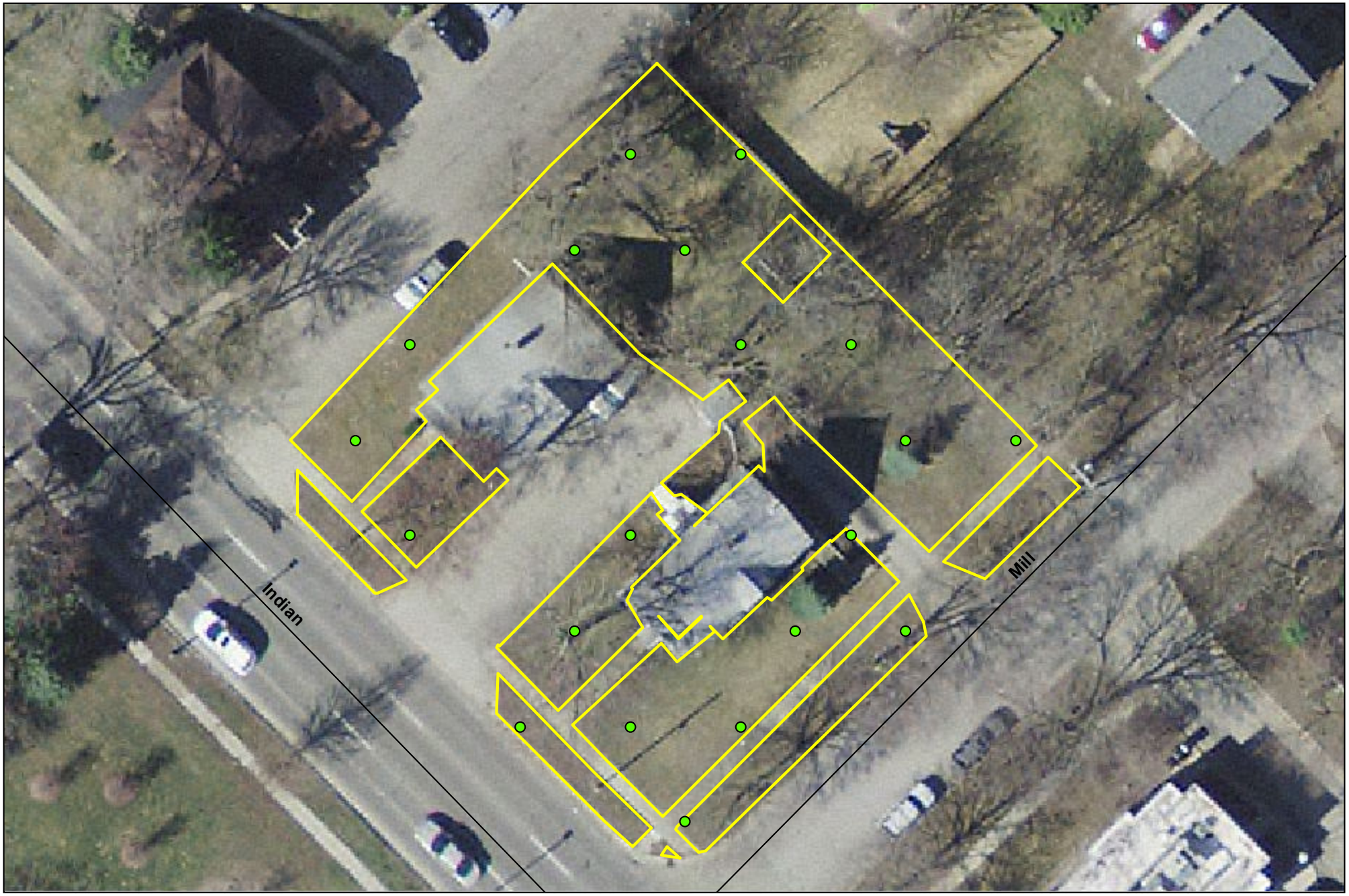

MIDLAND RESOLUTION

LEGEND

- Increment Locations
- Property
- Roadways

Notes:
0.27 Acres
20 Increments

0 15 30 60 Feet

Parcel 14-21-10-604
811 E Indian St.
Midland Resolution Sampling Plan

MIDLAND RESOLUTION

LEGEND

- Increment Locations
- Property
- Roadways

Notes:
0.57 Acres
20 Increments

0 25 50 100 Feet

Parcel 14-21-10-622
501 State St.
Midland Resolution Sampling Plan

MIDLAND RESOLUTION

LEGEND

- Increment Locations
- Property
- Roadways

Notes:
0.13 Acres
10 Increments

0 15 30 60 Feet

Parcel 14-21-10-630
704 E Grove St
Midland Resolution Sampling Plan

MIDLAND RESOLUTION

LEGEND

- Increment Locations
- Property
- Roadways

Notes:
0.13 Acres
10 Increments

0 15 30 60 Feet

Parcel 14-21-80-468
609 E Buttles St.
Midland Resolution Sampling Plan

MIDLAND RESOLUTION

LEGEND

- Increment Locations
- Property
- Roadways

Notes:
0.14 Acres
10 Increments

0 15 30 60 Feet

Parcel 14-21-80-470

613 E Buttles St.
Midland Resolution Sampling Plan

MIDLAND RESOLUTION

LEGEND

- Increment Locations
- Property
- Roadways

Notes:
0.25 Acres
10 Increments

0 15 30 60 Feet

Parcel 14-21-80-472
701 E Buttles St.
Midland Resolution Sampling Plan

MIDLAND RESOLUTION

LEGEND

- Increment Locations
- Property
- Roadways

Notes:
0.12 Acres
10 Increments

0 15 30 60 Feet

Parcel 14-21-80-476
707 E Buttles St.
Midland Resolution Sampling Plan

MIDLAND RESOLUTION

LEGEND

- Increment Locations
- Property
- Roadways

Notes:
0.10 Acres
10 Increments

0 15 30 60 Feet

Parcel 14-21-80-478
711 E Buttles St.
Midland Resolution Sampling Plan

MIDLAND RESOLUTION

LEGEND

- Increment Locations
- Property
- Roadways

Notes:
0.17 Acres
10 Increments

0 15 30 60 Feet

Parcel 14-21-80-480

715 E Buttles St.
Midland Resolution Sampling Plan

MIDLAND RESOLUTION

LEGEND

- Increment Locations
- Property
- Roadways

Notes:
0.06 Acres
10 Increments

0 15 30 60 Feet

Parcel 14-21-80-482
409 State St.
Midland Resolution Sampling Plan

MIDLAND RESOLUTION

LEGEND

- Increment Locations
- Property
- Roadways

Notes:
0.08 Acres
10 Increments

0 15 30 60 Feet

Parcel 14-21-80-484
411 State St.
Midland Resolution Sampling Plan

MIDLAND RESOLUTION

LEGEND

- Increment Locations
- Property
- Roadways

Notes:
0.15 Acres
10 Increments

0 15 30 60 Feet

Parcel 14-21-80-486
712 E Indian St.
Midland Resolution Sampling Plan

MIDLAND RESOLUTION

LEGEND

- Increment Locations
- Property
- Roadways

Notes:
0.11 Acres
10 Increments

0 15 30 60 Feet

Parcel 14-21-80-488
706 E Indian St
Midland Resolution Sampling Plan

MIDLAND RESOLUTION

LEGEND

- Increment Locations
- Property
- Roadways

Notes:
0.12 Acres
10 Increments

0 15 30 60 Feet

Parcel 14-21-80-490
702 E Indian St
Midland Resolution Sampling Plan

MIDLAND RESOLUTION

LEGEND

- Increment Locations
- Property
- Roadways

Notes:
0.21 Acres
10 Increments

0 15 30 60 Feet

Parcel 14-21-80-492
616 E Indian St.
Midland Resolution Sampling Plan

MIDLAND RESOLUTION

LEGEND

- Increment Locations
- Property
- Roadways

Notes:
0.17 Acres
10 Increments

0 15 30 60 Feet

Parcel 14-21-80-494
612 E Indian St
Midland Resolution Sampling Plan

MIDLAND RESOLUTION

LEGEND

- Increment Locations
- Property
- Roadways

Notes:
0.17 Acres
10 Increments

0 15 30 60 Feet

Parcel 14-21-80-496
416 George St.
Midland Resolution Sampling Plan

MIDLAND RESOLUTION

LEGEND

- Increment Locations
- Property
- Roadways

Notes:
0.14 Acres
10 Increments

0 15 30 60 Feet

Parcel 14-21-80-498
412 George St.
Midland Resolution Sampling Plan

MIDLAND RESOLUTION

LEGEND

- Increment Locations
- Property
- Roadways

Notes:
0.45 Acres
20 Increments

0 15 30 60 Feet

Parcel 14-23-60-062
410 Walter Ct.
Midland Resolution Sampling Plan

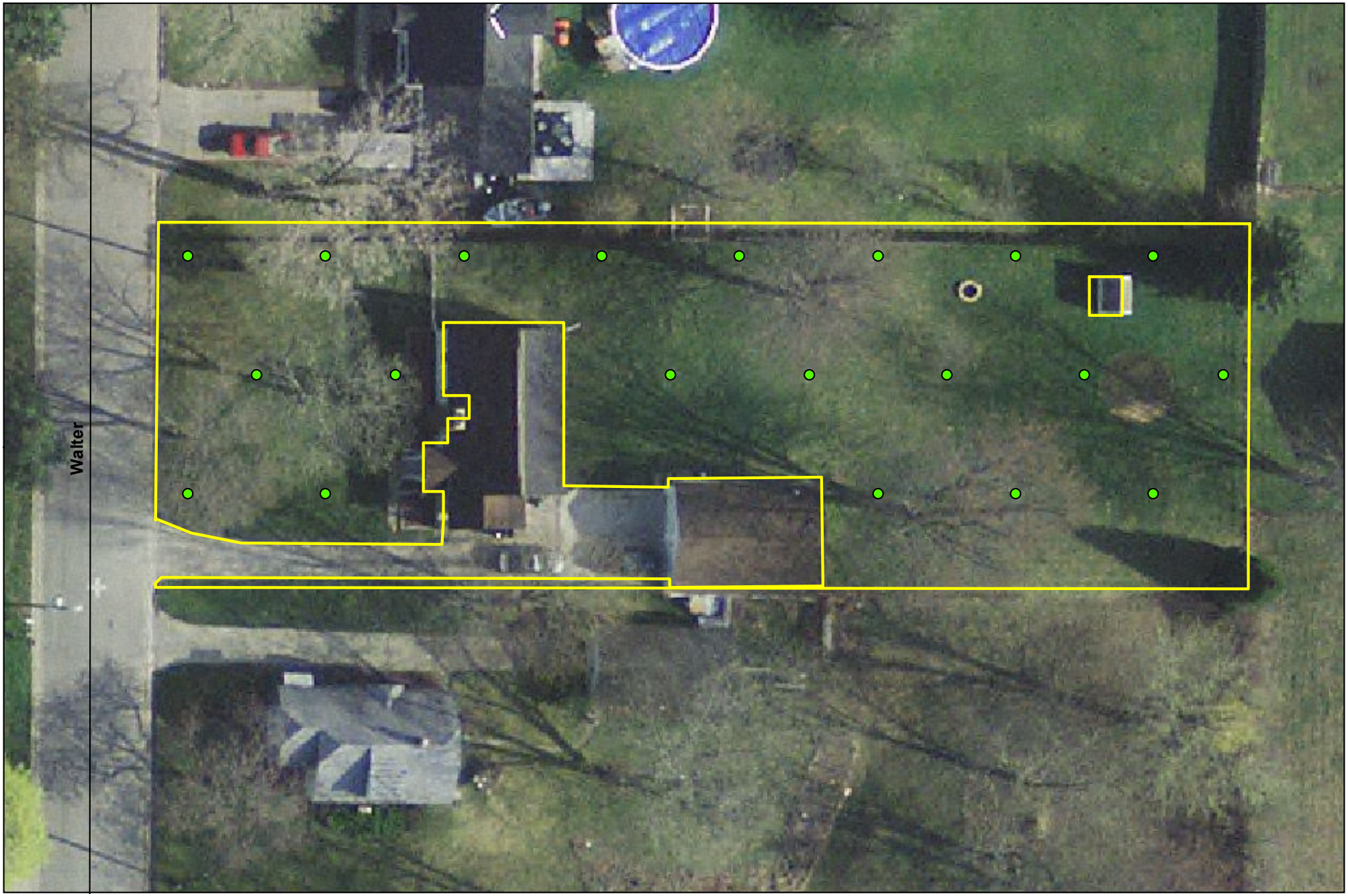

MIDLAND RESOLUTION

LEGEND

- Increment Locations
- Property
- Roadways

Notes:
0.43 Acres
20 Increments

0 15 30 60 Feet

Parcel 14-23-60-064
408 Walter Ct.
Midland Resolution Sampling Plan