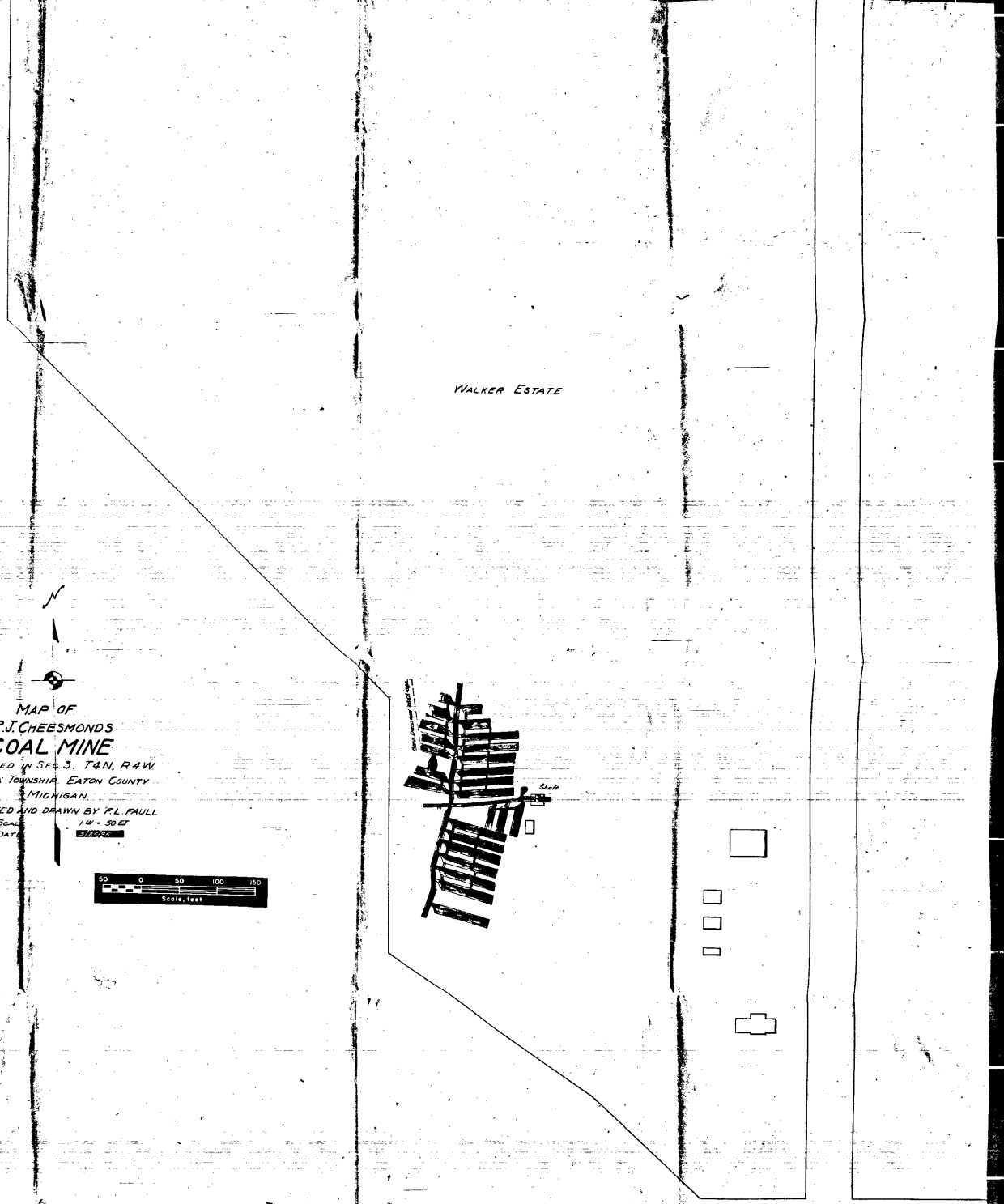

MAP OF
R.J. CHEESMONDS
COAL MINE
LOCATED IN SEC. 3. T4N. R4W.
ONIDA TOWNSHIP. EATON COUNTY
MICHIGAN.
SURVEYED AND DRAWN BY F.L. FAULL
SCALE 1 in. = 50 ft
DATE 5/25/25

SURVEY OF COAL MINES

FOR

GRAND LEDGE CLAY PRODUCT CO.

MADE JULY 12, 1932

BY H. A. Williams
REG. CIVIL. ENGR.

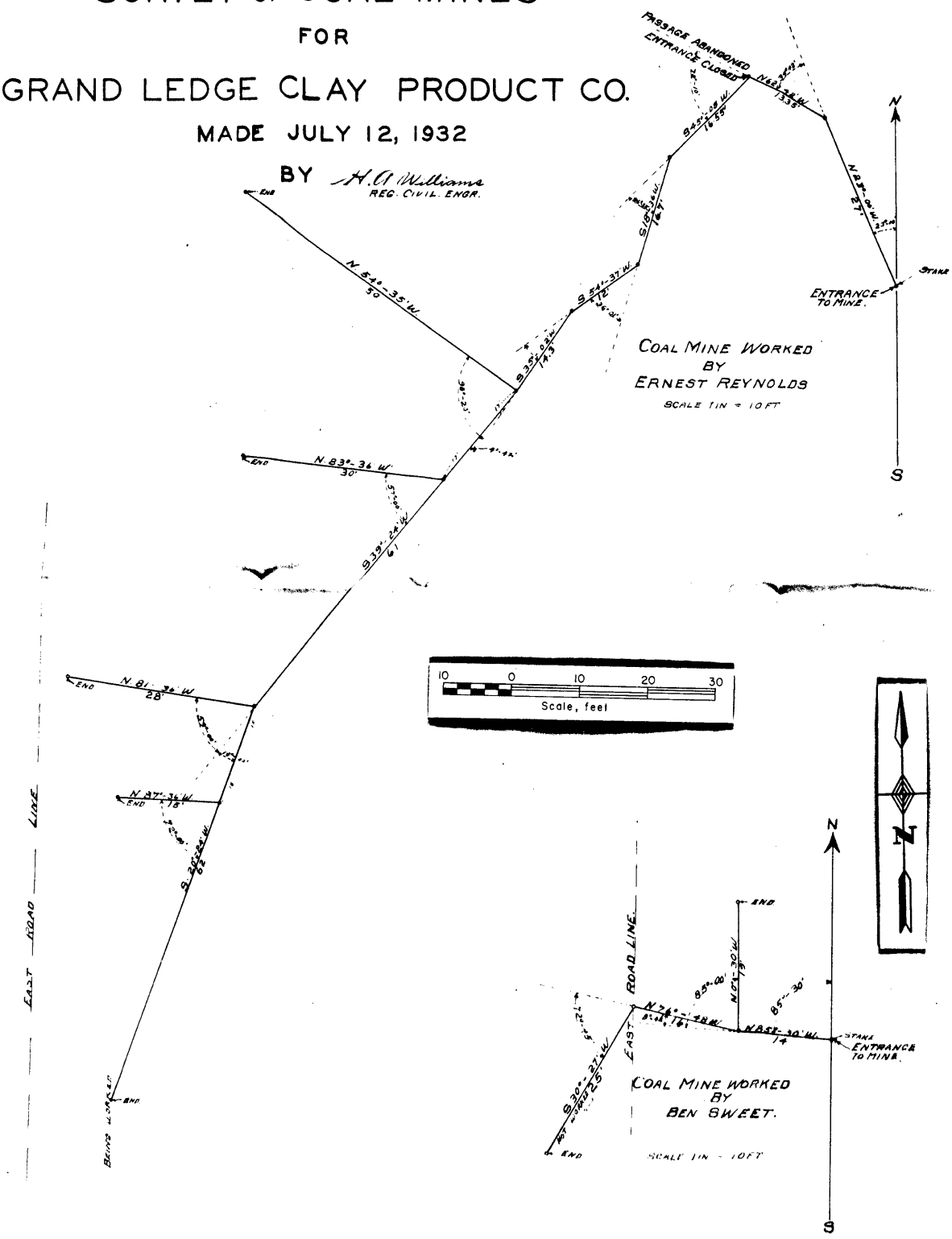

SURVEY OF COAL MINE

FOR

GRAND LEDGE CLAY PRODUCT CO.

MADE JULY 15. 1932

BY *H. O. Williams*
REG. CIVIL ENGR.

ASSISTED
BY
C. V. PERRY

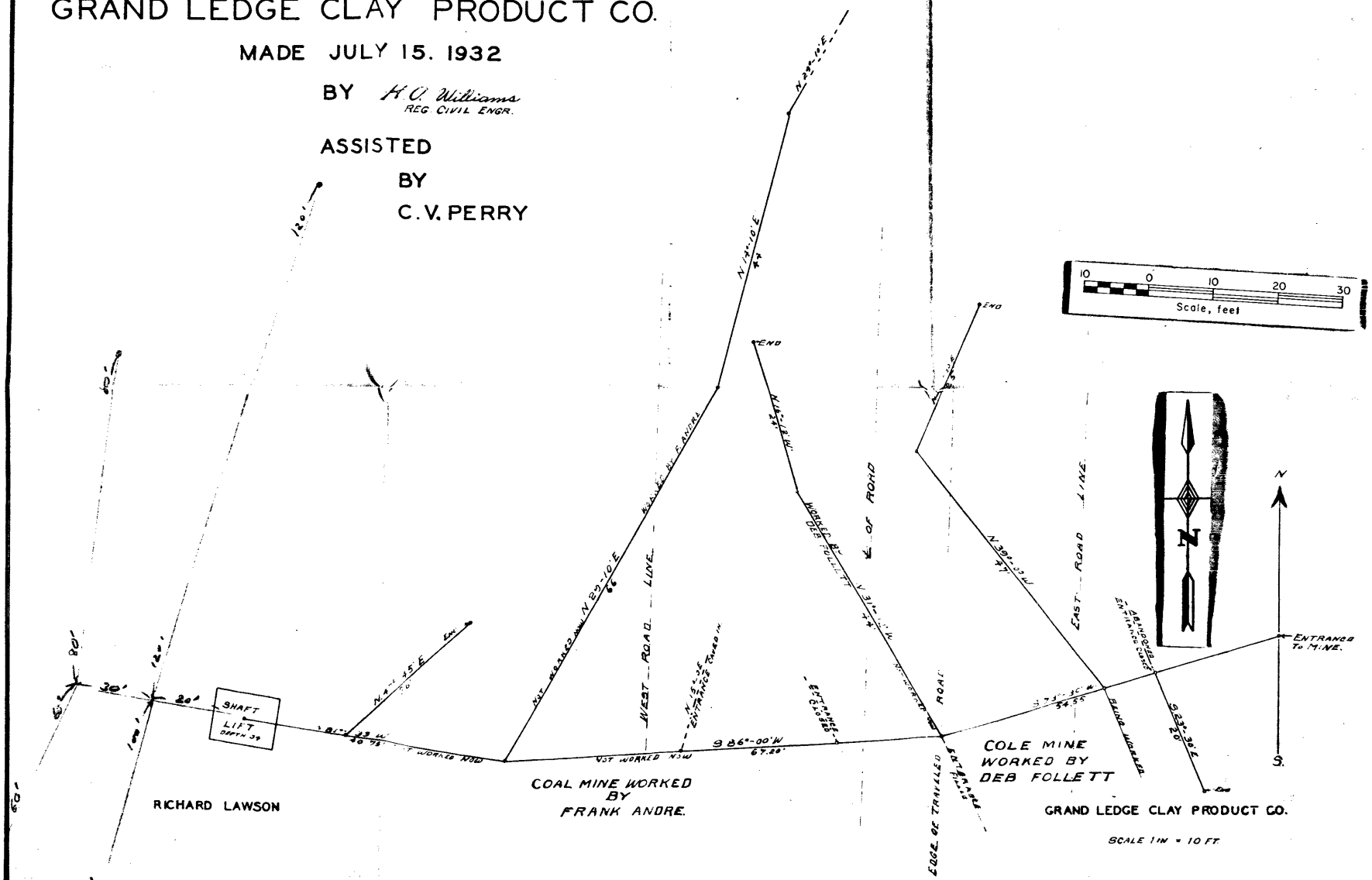

MICHGS 0 3 1 2 5 3 9 7 1 7 X 3 4 7 7 9 7

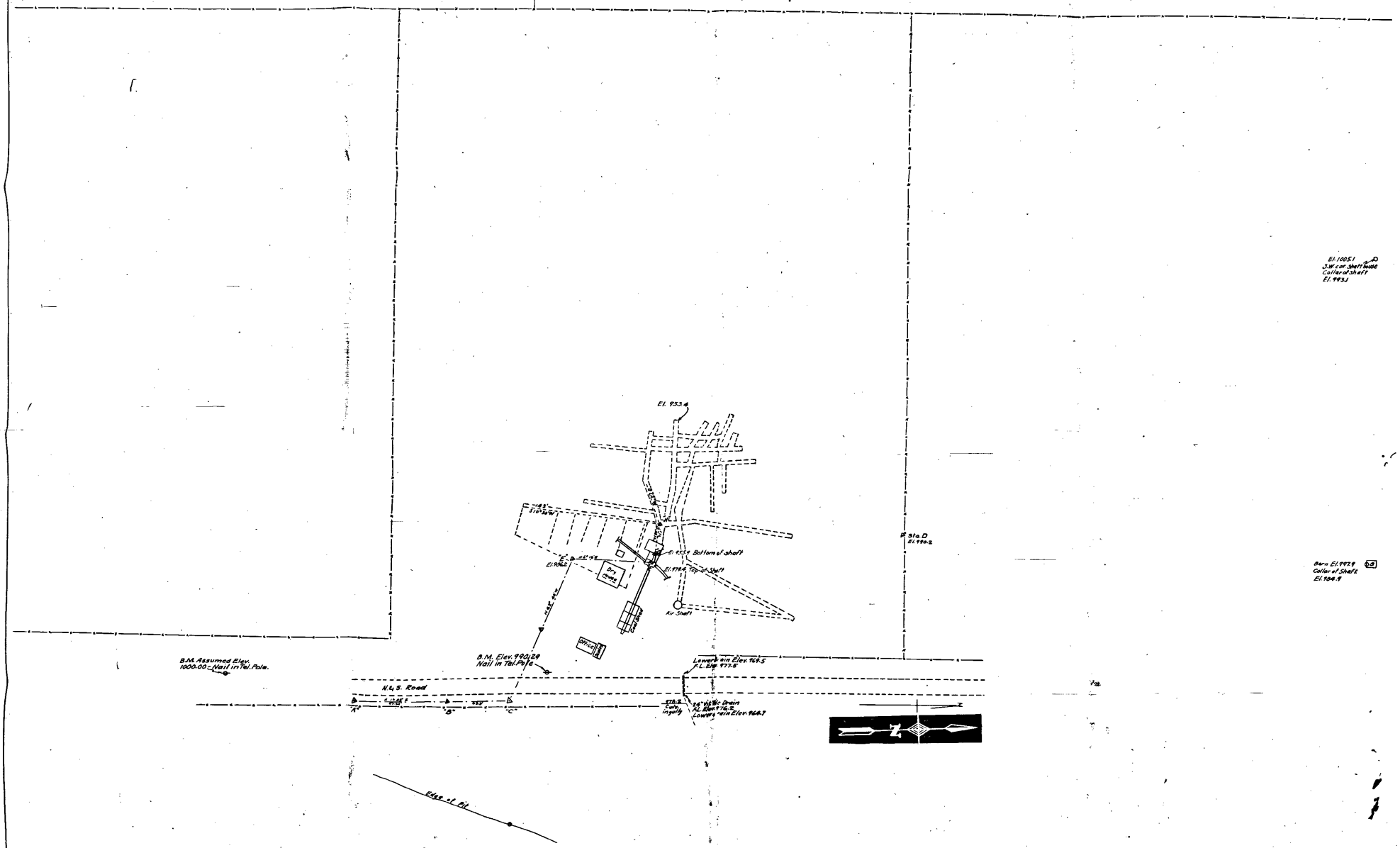

COMMUNITY CO-OPERATIVE INDUSTRIES, INC.
MAP OF COAL MINE - GRAND LEDGE, MICHIGAN
Scale 1 inch = 40 Feet

Drawn by A.R.T. 7-26-34
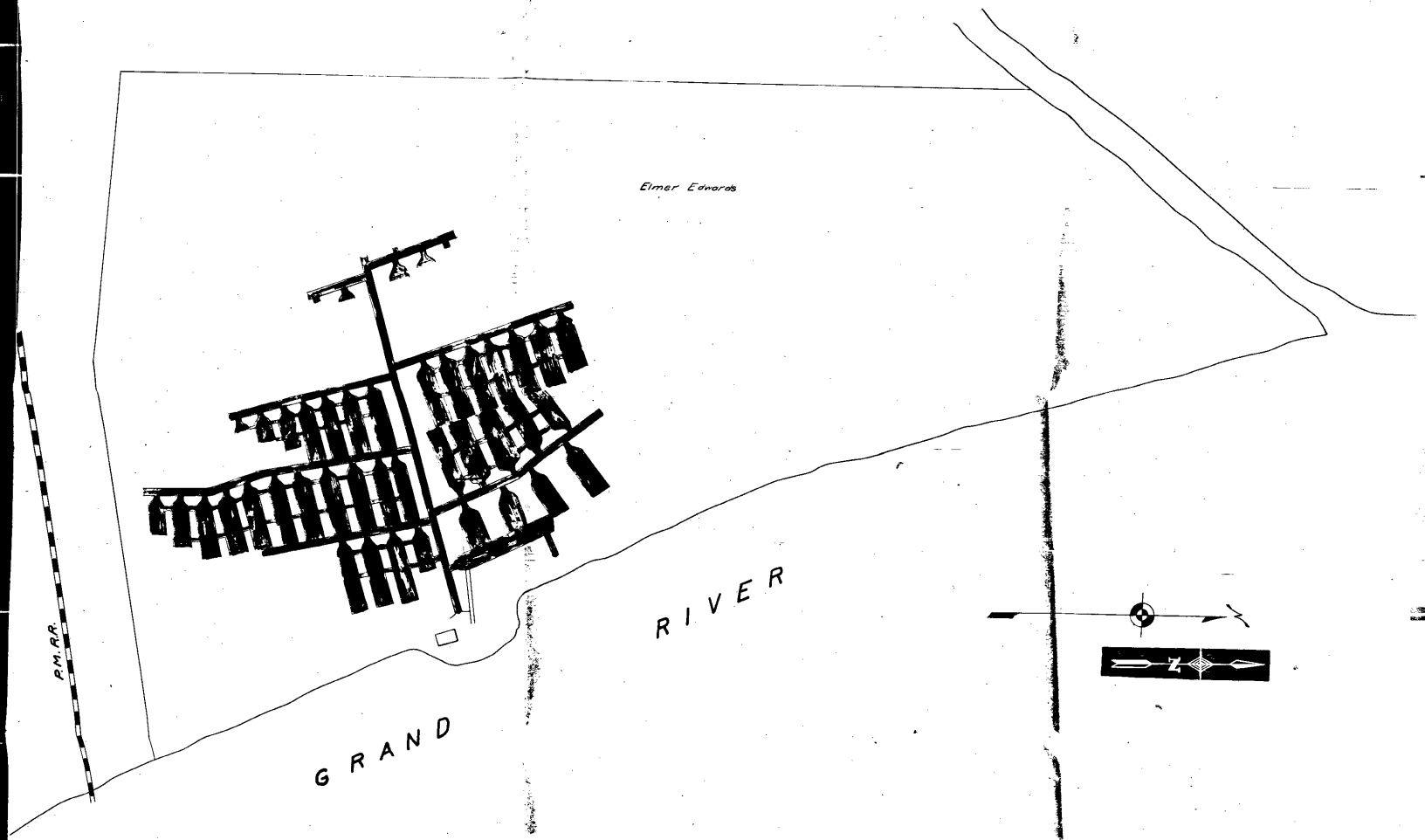
MAP OF
HERBERT A. CARROW'S
RIVERSIDE MINE
Located in the City of Grand Ledge
Oviida Township Eaton County
Michigan
Scale 1" = 300'
Surveyed and Drawn by F.L. Faull.
Date [redacted]