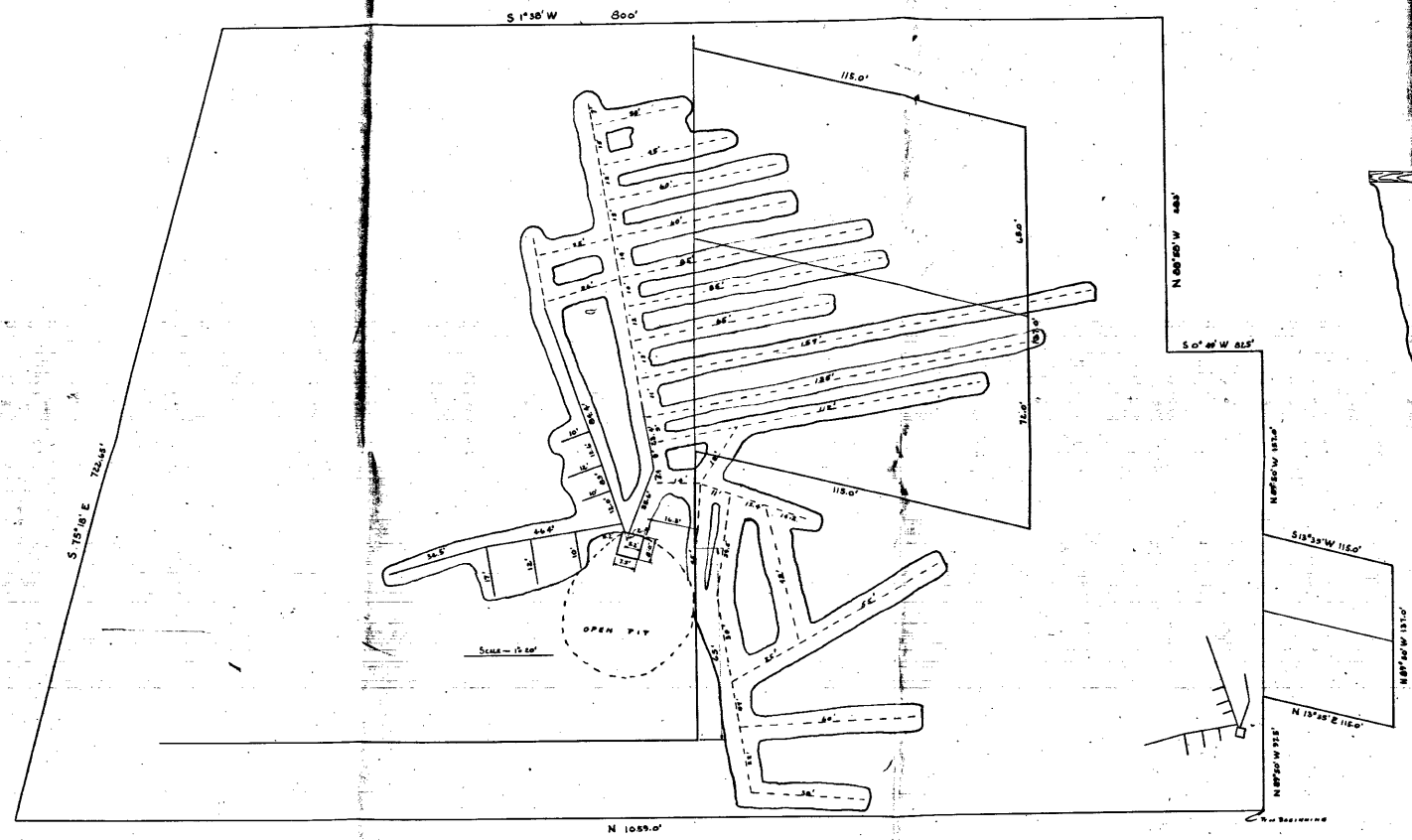

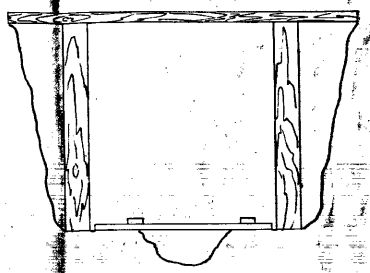

CROSS-SECTION OF TUNNEL
ALL LINES ARE CENTER LINES OF TUNNEL
SCALE 1" = 1'-0"

Scale = 1" = 20'

N

50 0 50 100 150
Scale, feet

C. A. RANDALL — SURVEYOR
LANSING · MICHIGAN

WILLIAMSTON TILE AND COAL COMPANY

MINE No. 1

WILLIAMSTON, MICH

DRAWN BY C. A. Randall	SCALE 1" = 50'	
CHECKED —	DATE 7-21-39	
APPROVED —	CHECKED 7-4-55	

MICHGS 03125 323 24X 347743

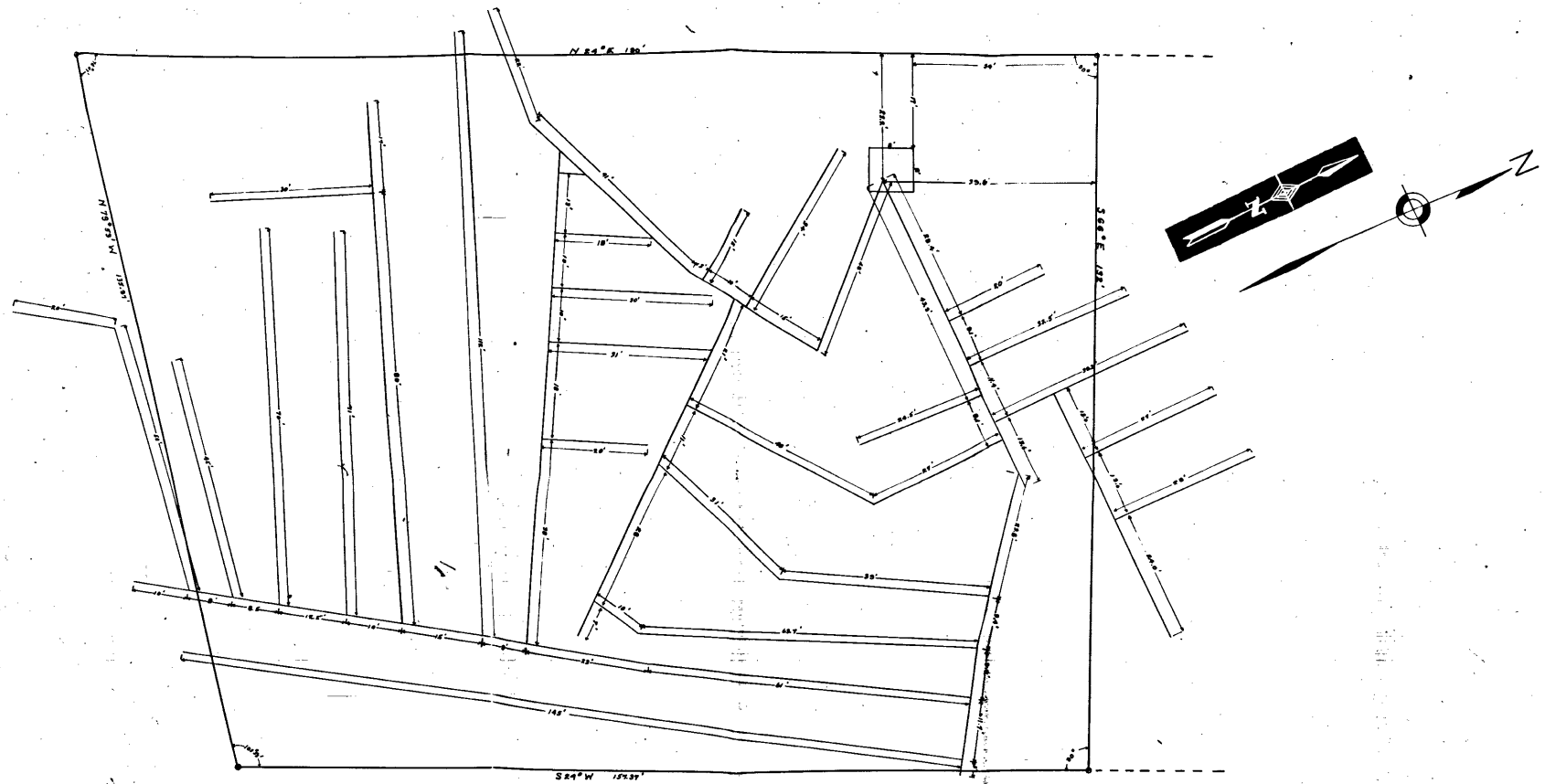

C.A. Randall Surveyor
LANSING - MICHIGAN

GRAND RIVER COAL MINE

DRAWN BY
CHECKED
APPROVED

SCALE 1" = 40'
DATE 4-7-34

MICHGS 03125 396 24X 347796