Consolidated Coal Co's.
SHIAWASSEE MINE
Located in James & Spaulding Twp.
Saginaw Co. Mich
Scale 1" = 200'
Jimtown Mine
N.C.&T. Co.
J. Blower
N.C.&T. Co.
Albert Blower
J.A. Doer
Jimtown Mine
J.M. Diedrich
Wm Golden
G. Giezel
Wm. P. Hart
C.L. Bussinger
Joseph Brose
Ed. E. Blower
Louise Blower
Archie Blower
Tim Hart
Pat Hart
Banner Mine
Last survey Sept. 12, 1922
Mapped Oct. 1922
Diedrich
Kersten
Wm Hacker
Tim Hart Est.
Wm. P. Hart
Catharine Hart

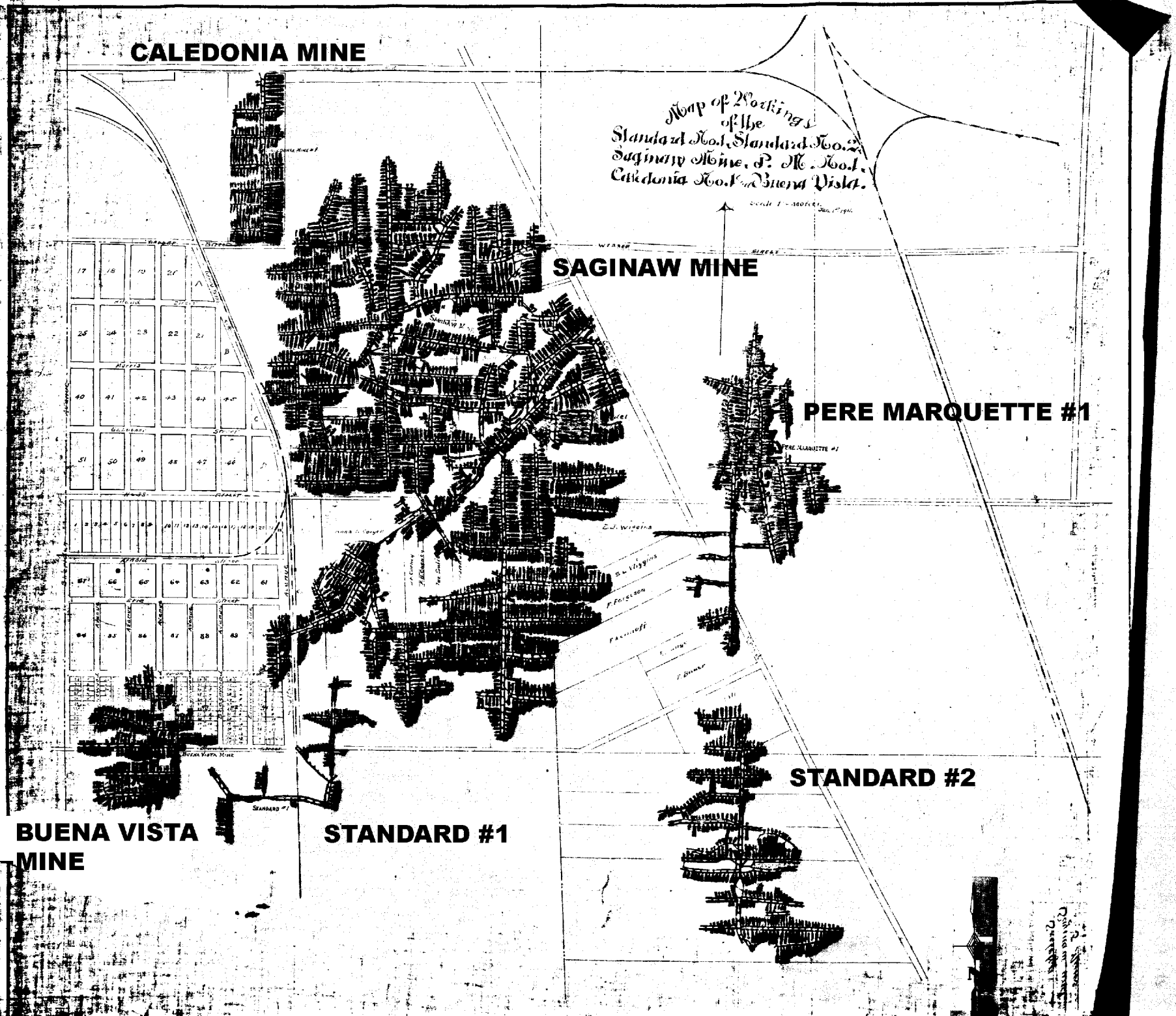
CALEDONIA MINE
Map of Workings
of the
Standard No.1, Standard No.2
Saginaw Mine, P. M. No.1
Caledonia No.1 & Buena Vista.
SAGINAW MINE
PERE MARQUETTE #1
STANDARD #2
BUENA VISTA MINE
STANDARD #1

MAP OF
CONSOLIDATED COAL COMPANY
RIVERSIDE NO. 2 MINE
RIVERSIDE PARK
CHARLES P. ANDRE
G. M. STARK
A W A S S E
I V E R

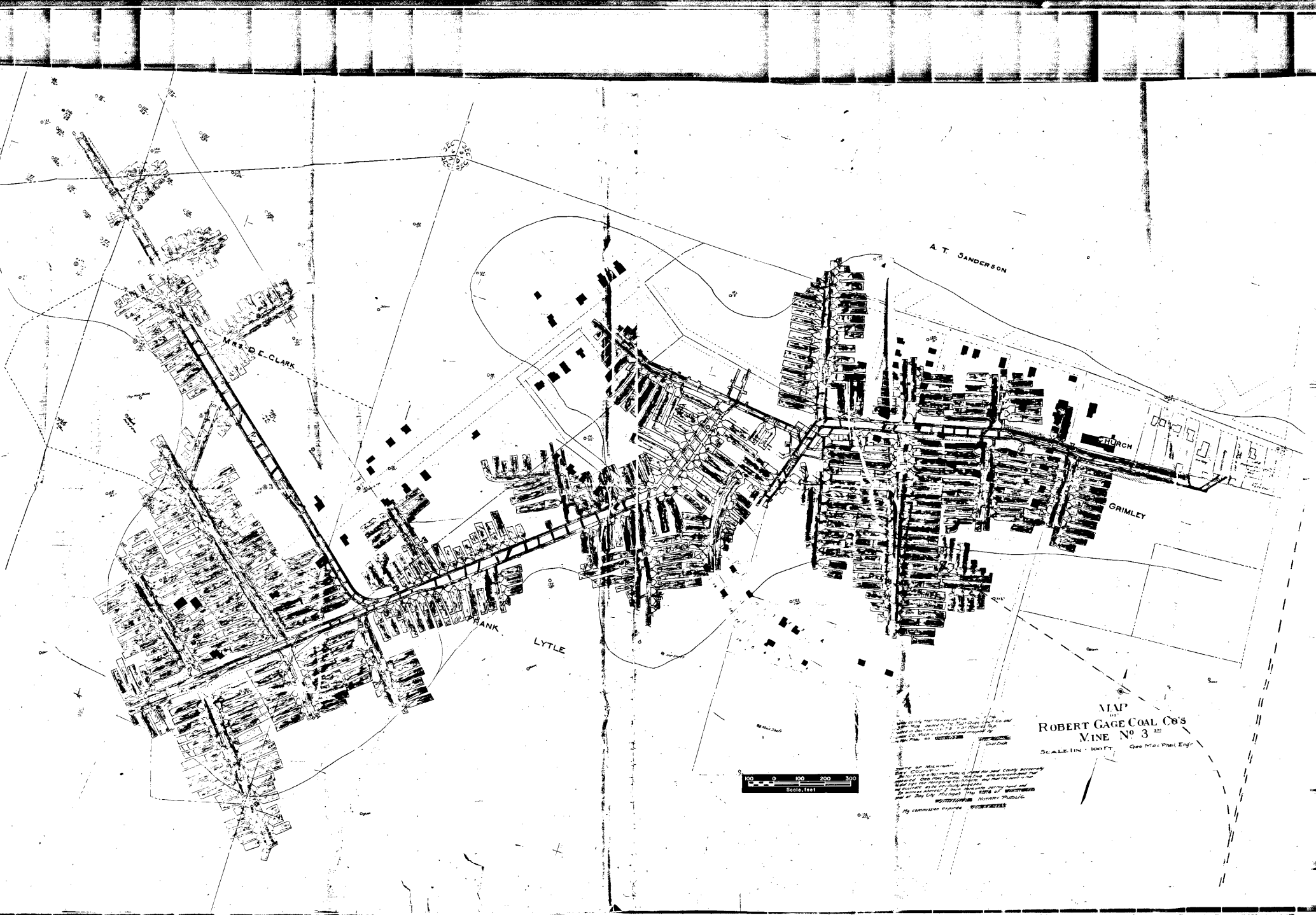

MICHGS 03125 73 36X 347571

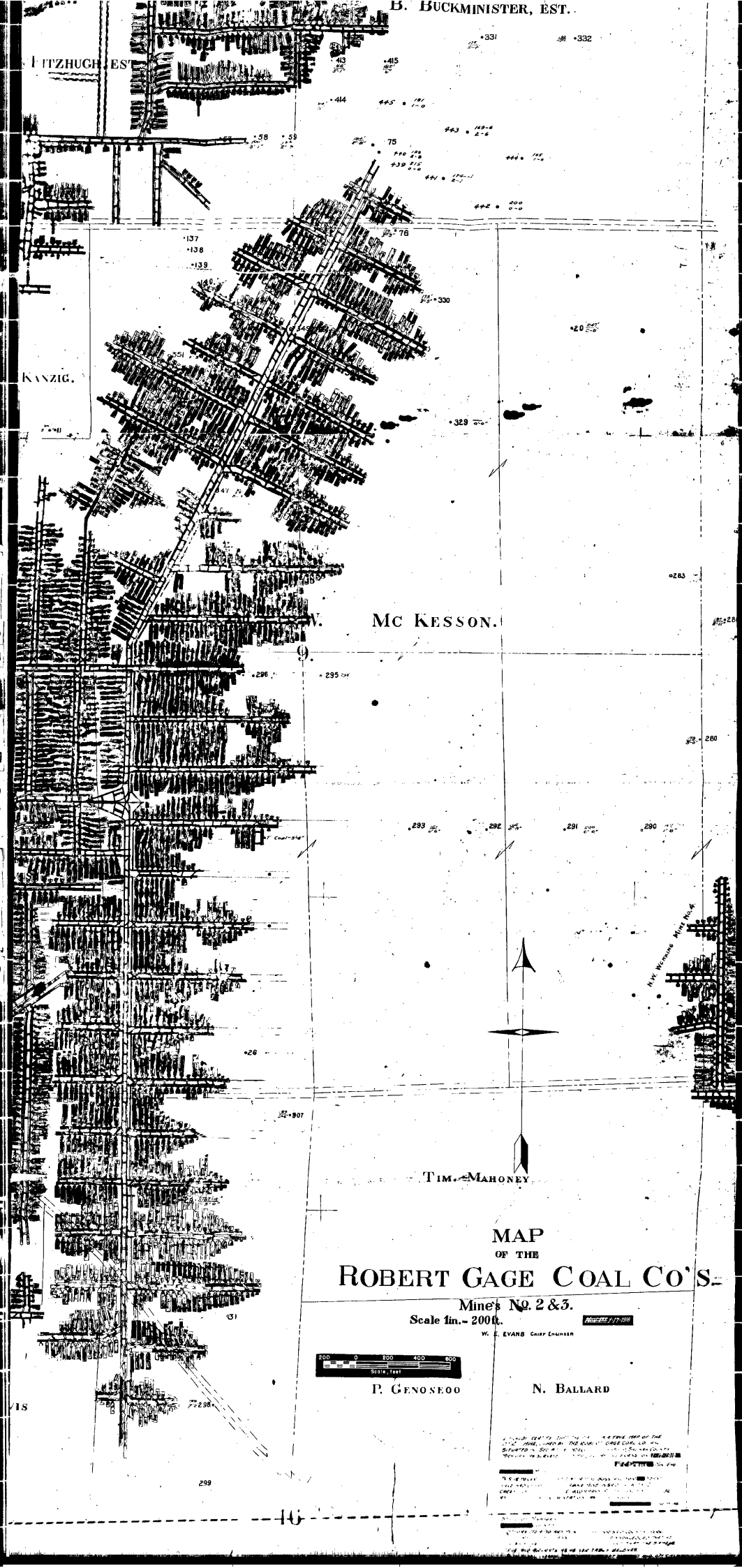

MICHGS 03125 77 32X 34757 3

MAP
3
ROBERT GAGE COAL CO'S
MINE № 8
SCALE 1 IN. = 400 FT.
JOHN HOOK
E. V. PARSONS
COAL CO
MILTON SIMMONS
McLANDRE
MARS R. DOUCHER
PAUL
Ohio

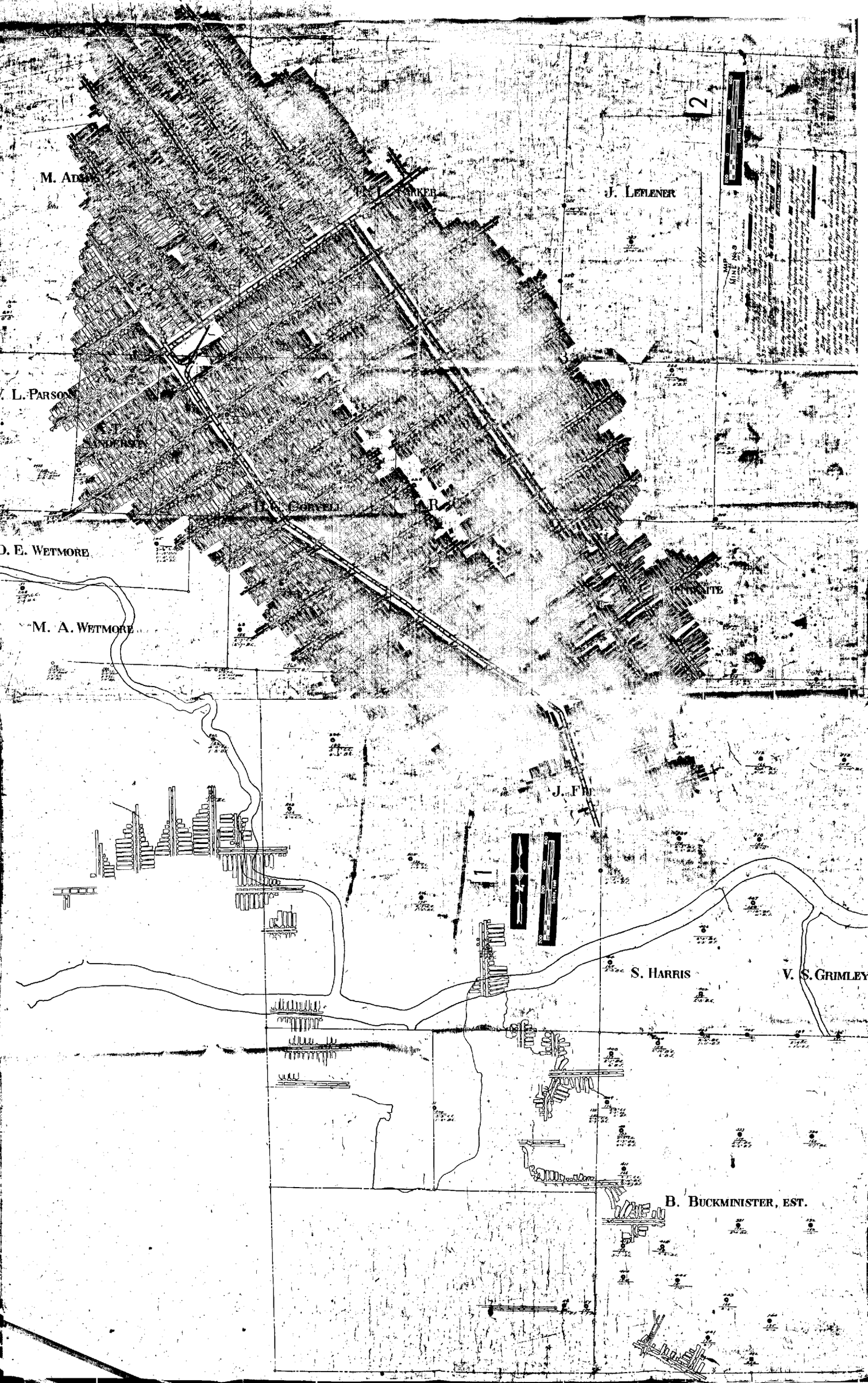
M. ADAMS
J. LEFLENER
L. PARSONS
D. E. WETMORE
M. A. WETMORE
J. F.
S. HARRIS
V. S. GRIMLEY
B. BUCKMINISTER, EST.

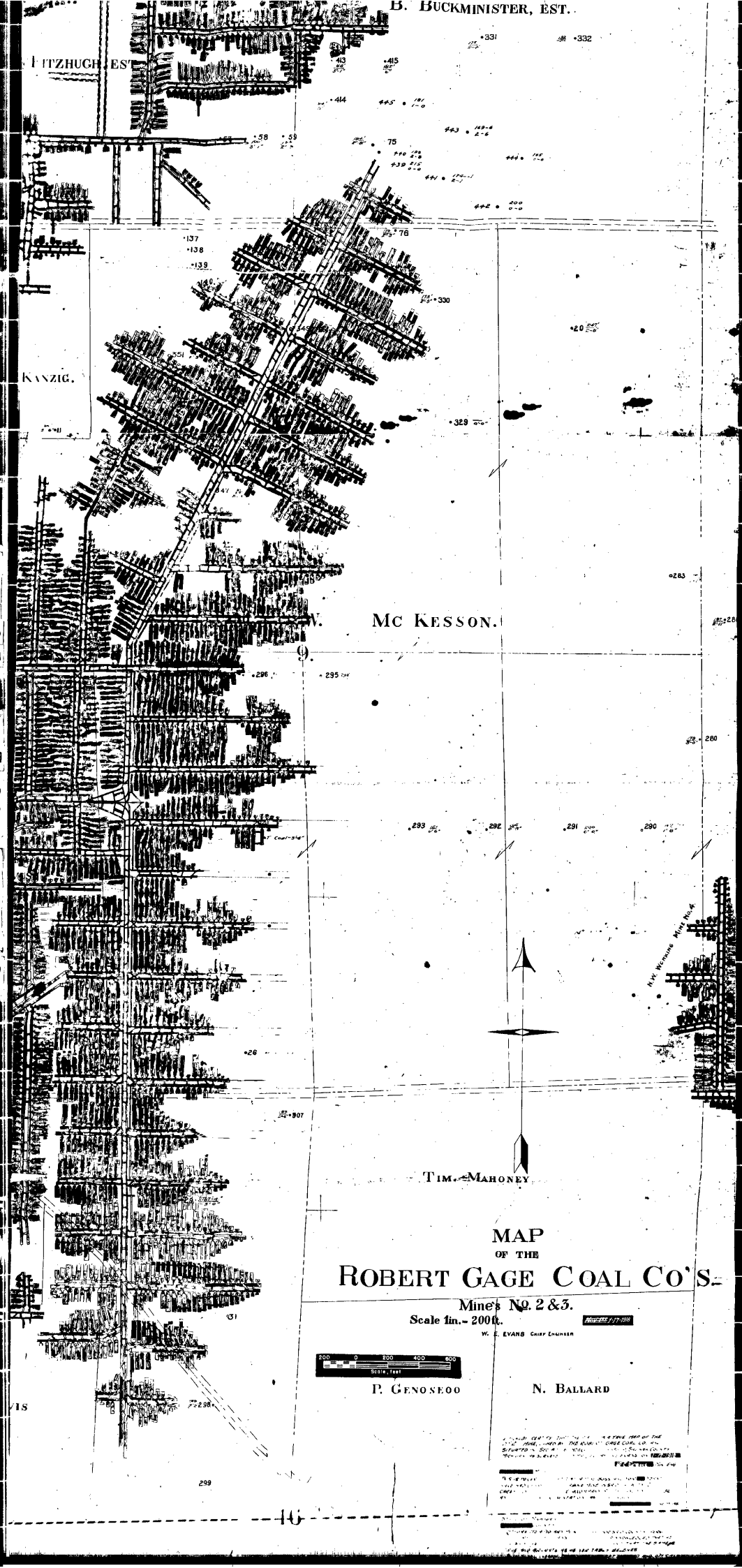

MICHGS 03125 77 32X 34757 3

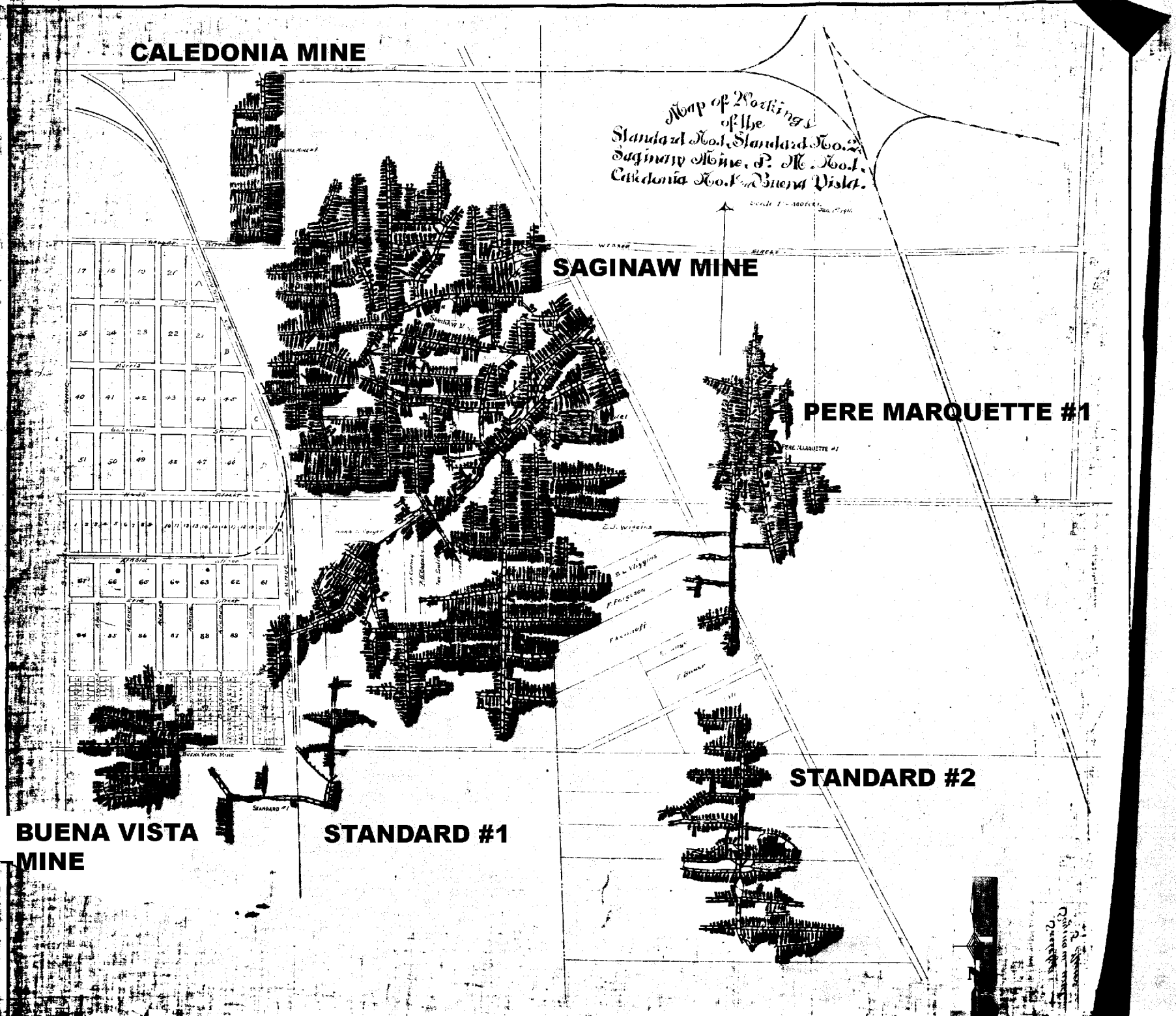
CALEDONIA MINE
Map of Workings
of the
Standard No.1, Standard No.2
Saginaw Mine, P. M. No.1
Caledonia No.1 & Buena Vista.
SAGINAW MINE
PERE MARQUETTE #1
STANDARD #2
BUENA VISTA MINE
STANDARD #1

CONSOLIDATED COAL CO'S.
SHIAWASSEE MINE
LOCATED IN JAMES & SPAULDING TWP.
SAGINAW CO. MICH
SCALE 1" = 200'
I hereby certify that this map shows a complete survey of the Shiawassee Mine, formerly operated by the Consolidated Coal Co. of Saginaw, Mich. and is correct to the best of my knowledge and belief.
DATE OF SURVEY: March 7 1929.
LAST COAL HOISTED: March 5 1929
MINE ABANDONED: March 20 1929.
Kay F. Lyons
Engineer of Mines.
200 0 200 400 600
Scale, Feet
N.C.&T. Co.
J. BLOWER
N.C.&T. Co.
ALBERT BLOWER
J.A. DOER
JIMTOWN MINE
BANNER MINE
LOUISE BLOWER
ARCHIE BLOWER
TIM HART
PAT HART
P. CROWLEY & H.M. BECKER
TIM HART EST.
BOGUE & FERGUSON
S.B. BORLAND
S.B. BORLAND
JOHN KAUFFMAN
R.R. KENDRICK
EMORY TOWNSEND
JOHN KAUFFMAN

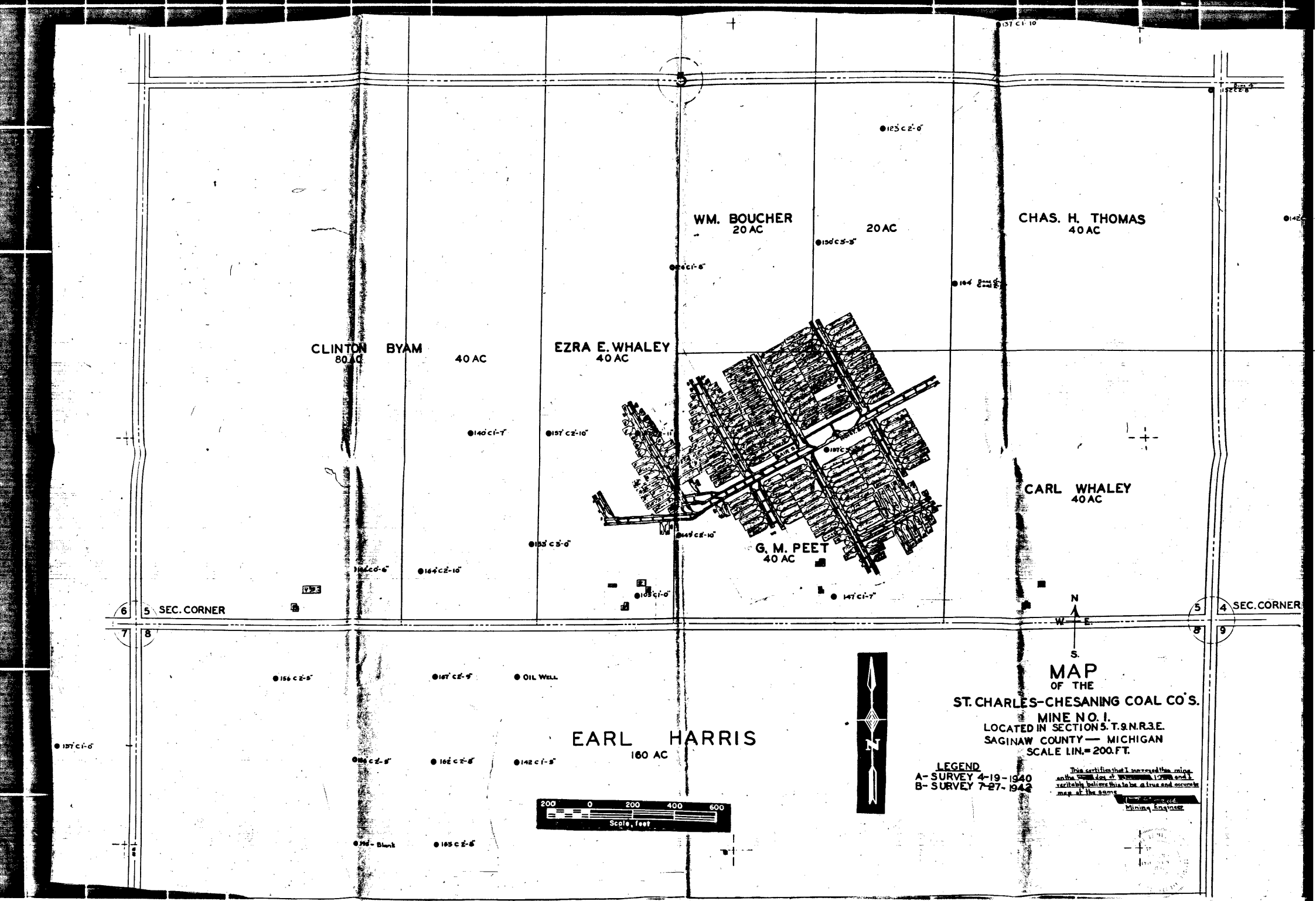

MICHGS 02125 435 20X 24820

St. CHARLES-GARFIELD COAL CO.

SWAN CREEK TWP. ST. CHARLES MICH.

SHAFT IS LOCATED 210 South AND 1325 West of the NE Cor Sec 20 Stopped 5/37

Robt G. Nicol Ed Saginaw, Mich.

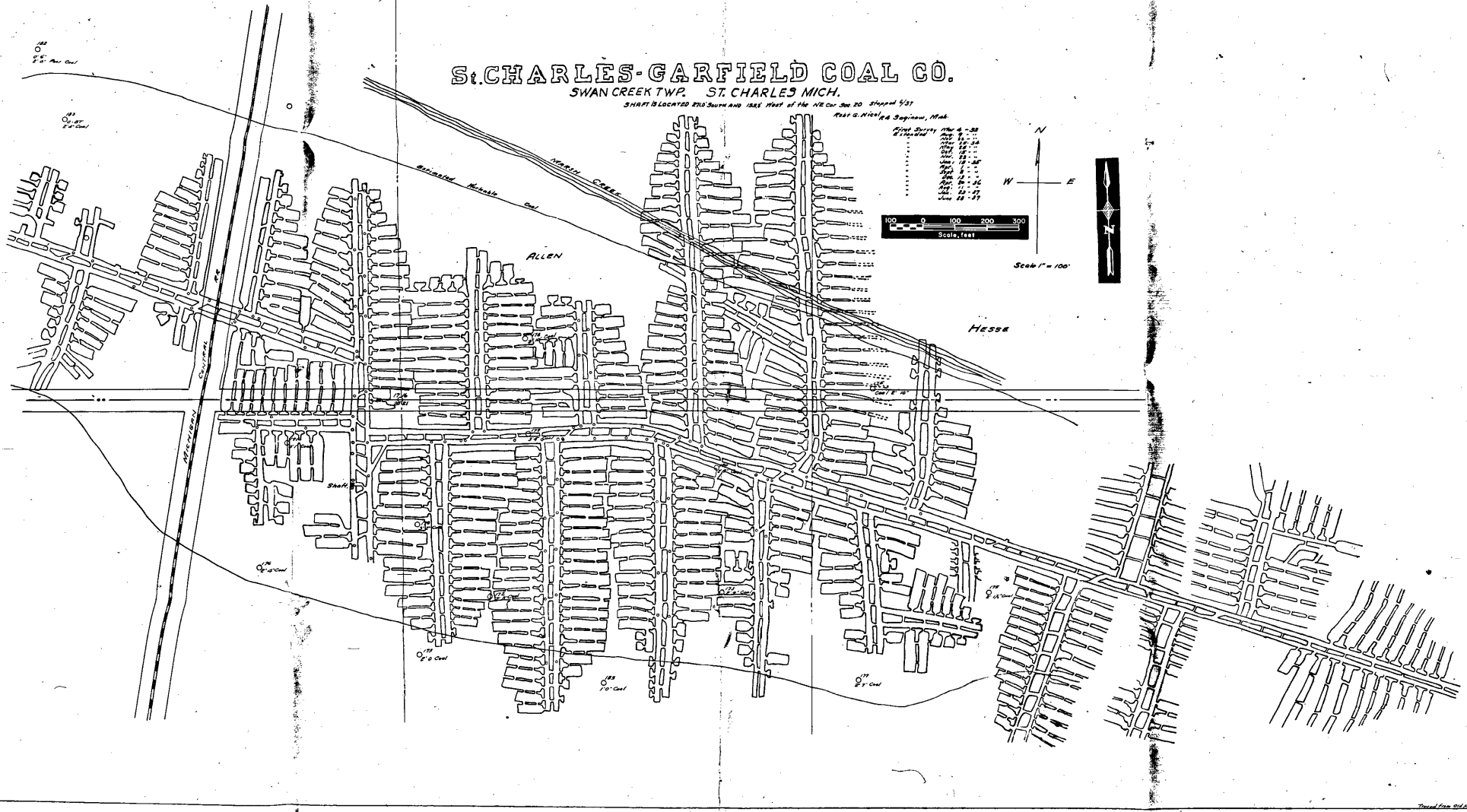

Traced from Old Blue Print May 1, 1941

MICHGS 0 3125 447 34X 347828

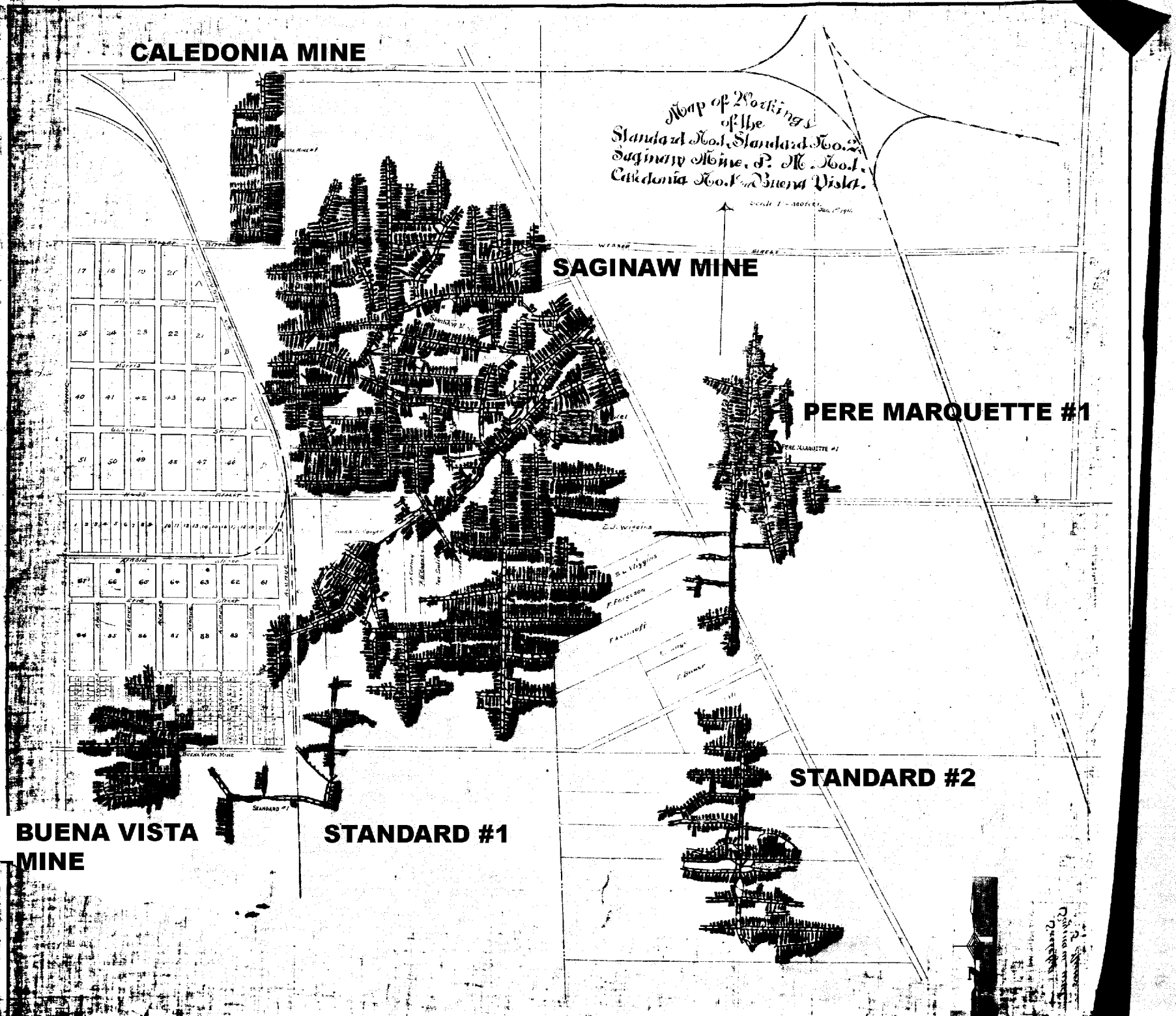
CALEDONIA MINE
Map of Workings
of the
Standard No.1, Standard No.2
Saginaw Mine, P. M. No.1
Caledonia No.1 & Buena Vista.
SAGINAW MINE
PERE MARQUETTE #1
STANDARD #2
BUENA VISTA MINE
STANDARD #1

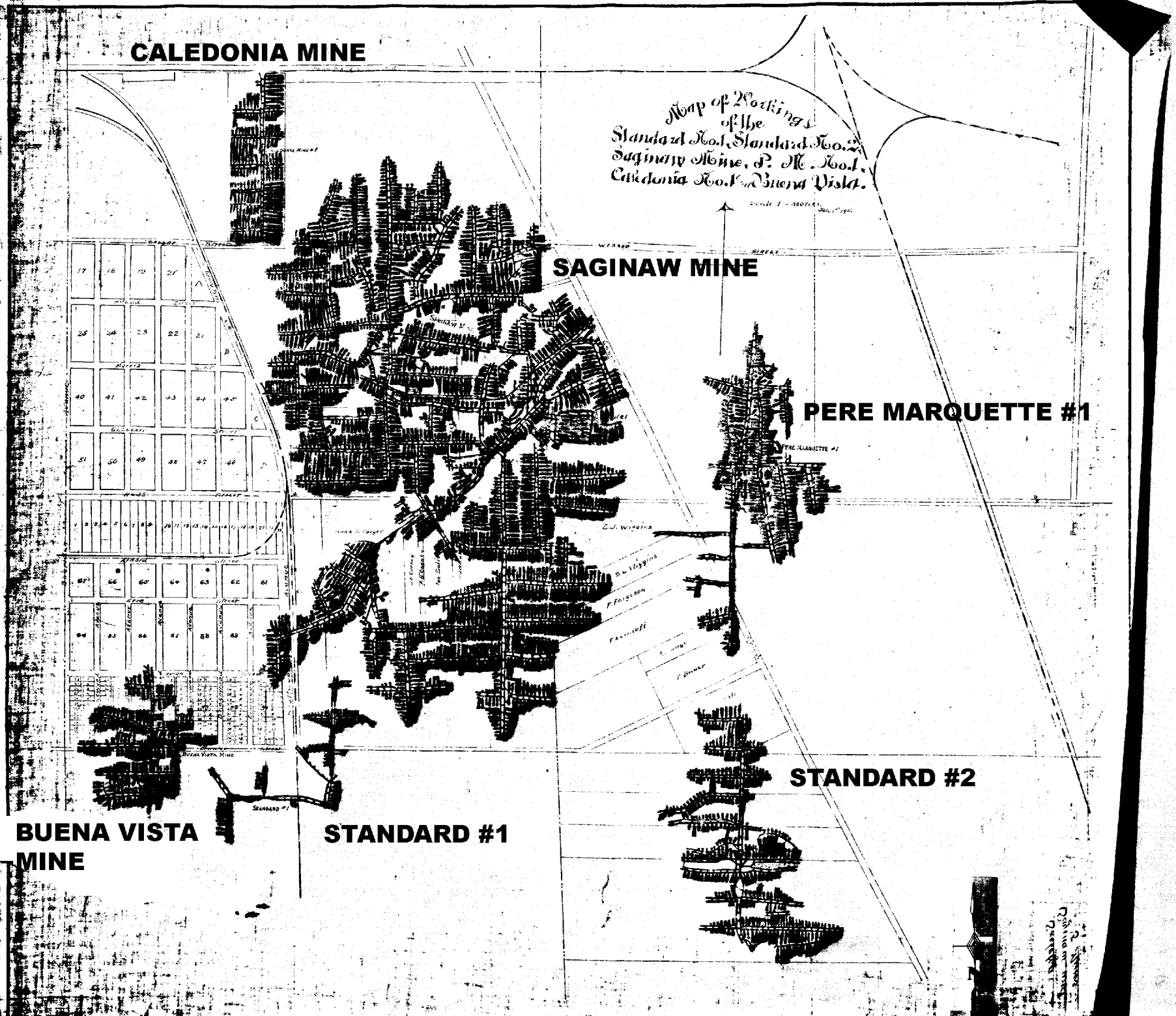
CALEDONIA MINE
Map of Workings
of the
Standard No.1, Standard No.2
Saginaw Mine, P. M. No.1
Caledonia No.1 & Buena Vista.
SAGINAW MINE
PERE MARQUETTE #1
STANDARD #2
BUENA VISTA MINE
STANDARD #1

SWAN CREEK MINING CO.

MINE IN SWAN CREEK TOWNSHIP

SAGINAW COUNTY ~ STATE OF MICHIGAN

Date of Last Survey Nov. 11, 1950 C.T. Dust Reg. Civil Engr.

Scale ~ 1" = 100'

MINE CLOSED. APRIL 15, 1952

Lewis Gabrick.

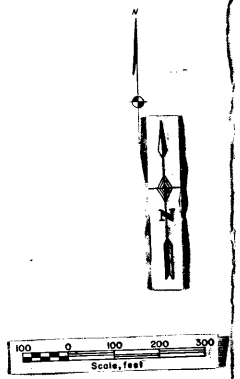

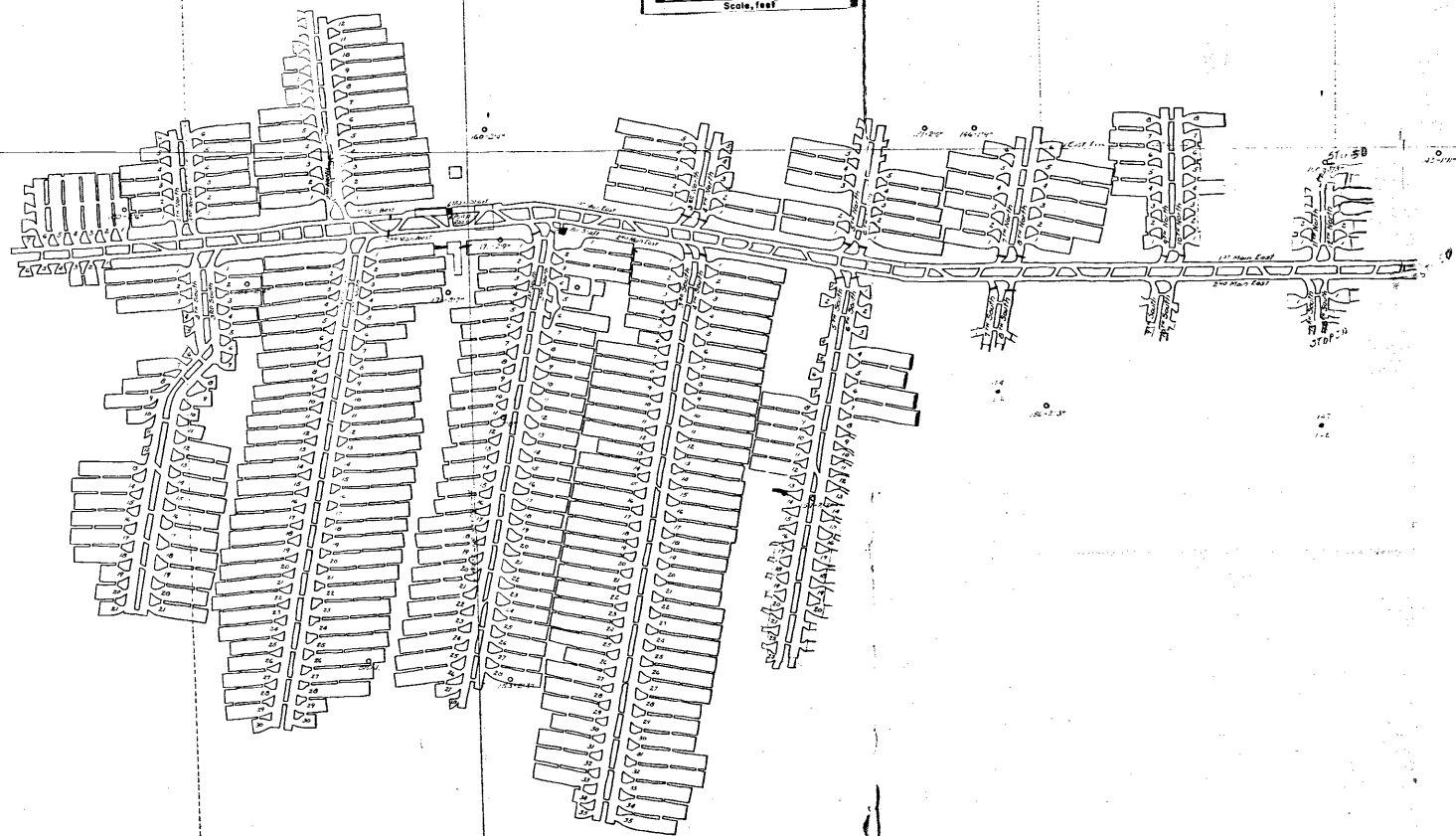


FRED HERLINE
UNCLE HENRY No.
MAP
OF THE
CONSOLIDATED COAL CO'S
UNCLE HENRY MINES
SHOWING THE SOUTHERN
WORKINGS OF No. 2 AND
THE NORTHERN WORKINGS
OF No. 1 MINE
BLUMFIELD TWP. SAG. CO. MICH.
UNCLE HENRY No. 1
N
100 0 100 200 300
Scale, feet


UNCLE HENRY NO. 2
MINE
EASTERN EXTENSION

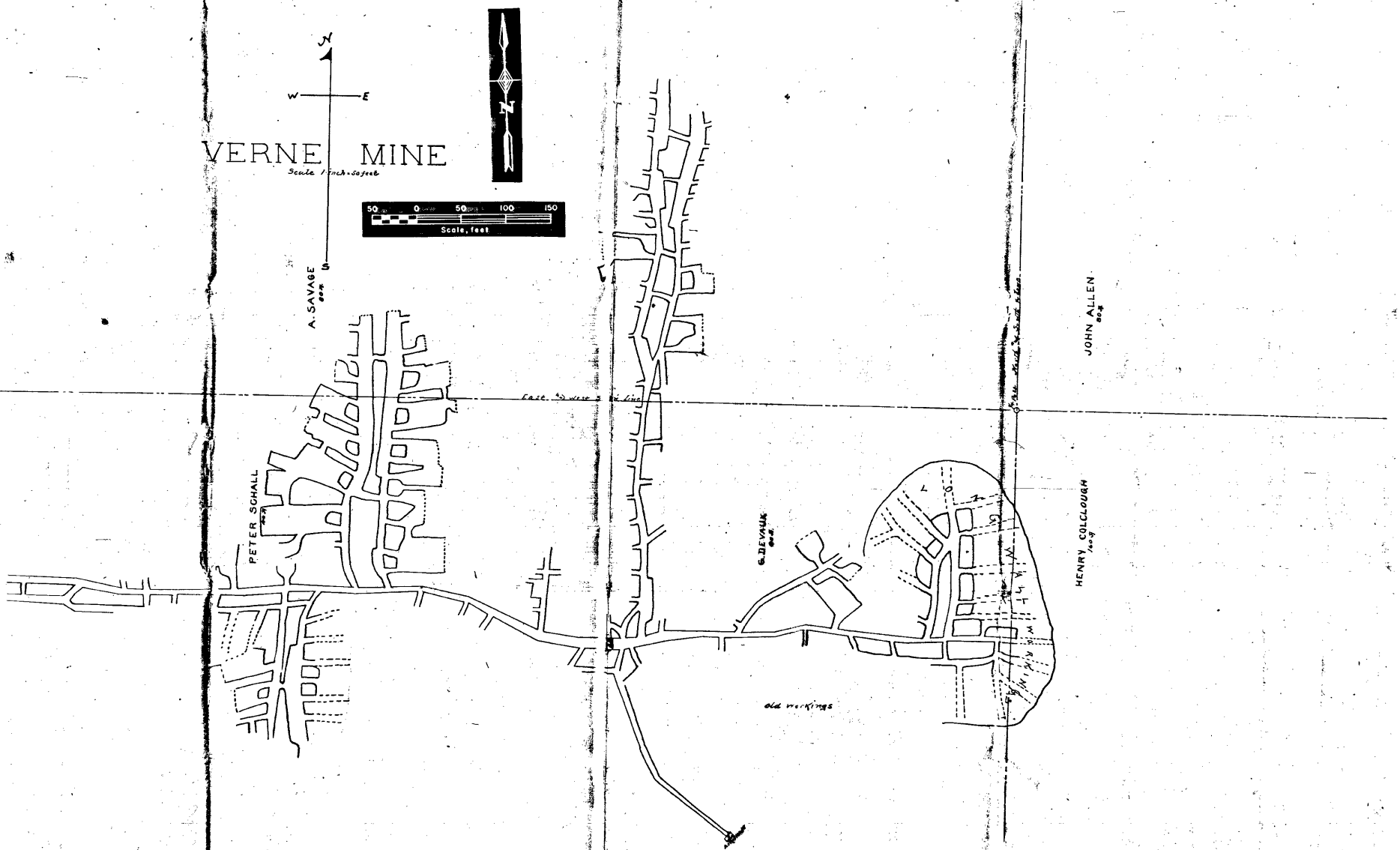

MICHGS 03125 385 24X 347785

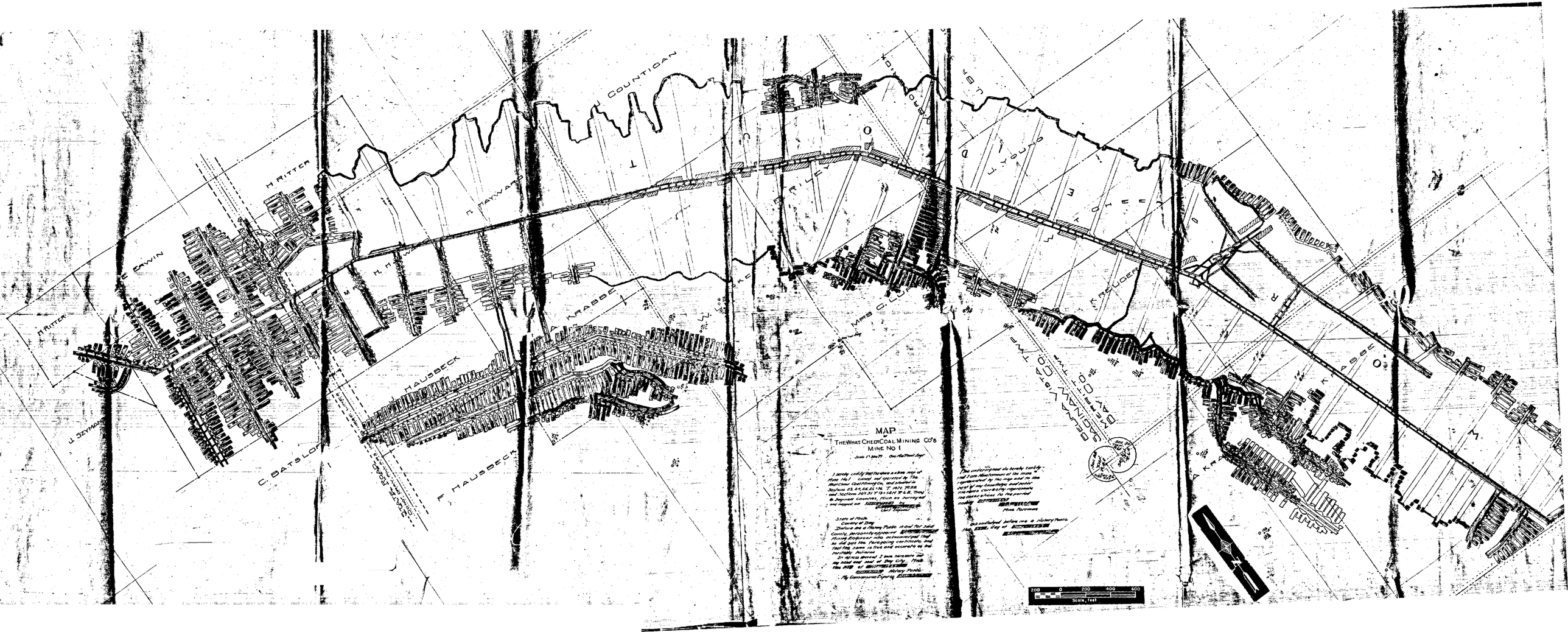
MAP
THE WHAT CHEER COAL MINING CO'S
MINE NO 1
H RITTER
H HAYWARD
E ERWIN
J COUNTIGAN
A KRABBE
J HAUSBECK
F HAUSBECK
C BATSLOF
J SZYMAN
U YOUNG
K REUGER
BELNA VISTA TWP
SAGINAW CO
MERRITT TWP
BAY CO
200 0 200 400 600
Scale, feet

WHITE ASH COAL CO.

CHESANING - MICHIGAN

LAST EXTENSION - JAN. 5 1934

THOS. C. ELLIOTT

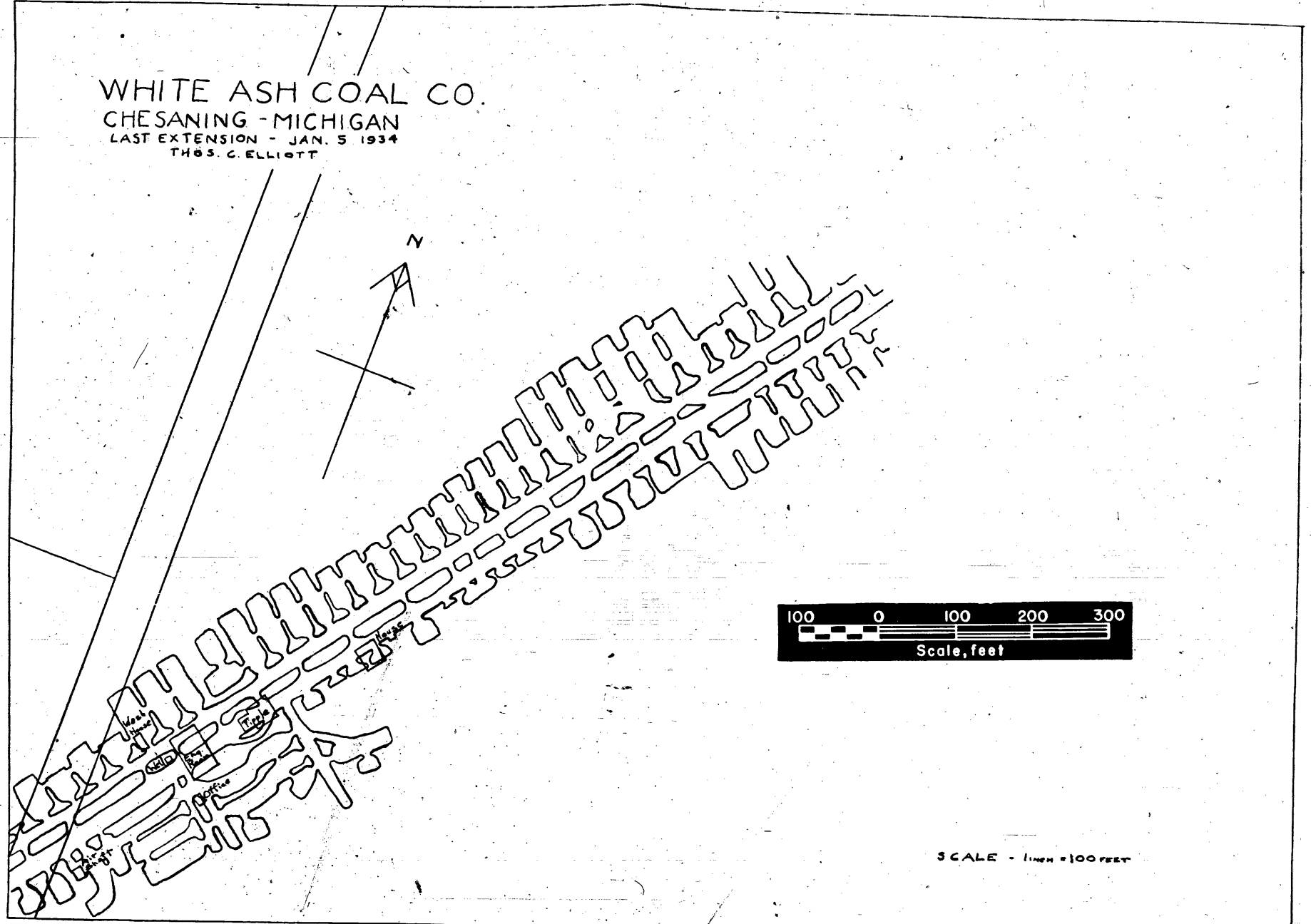

MICHGS 03125 276 13X 347710