GLACIAL GEOLOGY
OF
VAN BUREN COUNTY
MICHIGAN

SCALE
MILES
0 1 2

N
W E
S

LEGEND

- MORAINE
- MORAINE MODIFIED BY WIND-BLOWN SAND
- TILL PLAIN
- TILL PLAIN MODIFIED BY WIND-BLOWN SAND
- TILL PLAIN MODIFIED BY SHALLOW WATER
- OUTWASH PLAIN
- LAKE PLAIN & DRAINAGE WAYS
- PONDED WATER MUCK & SILT DEPOSITS ON TILL PLAIN
- KAMES
- SAND DUNES
- GLACIAL LAKE SHORES

DRAWN BY: F. W. TERWILLIGER
1950

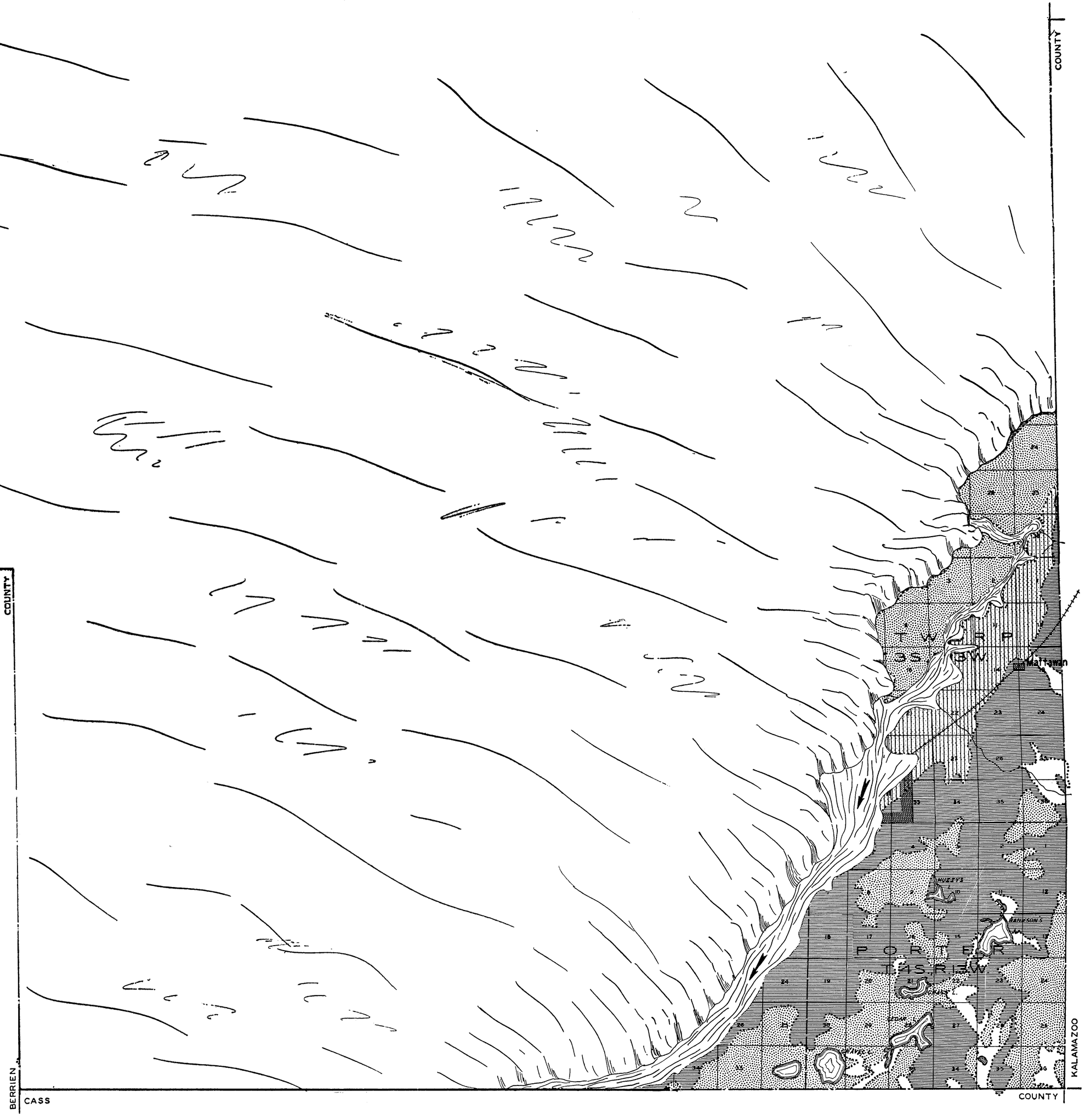

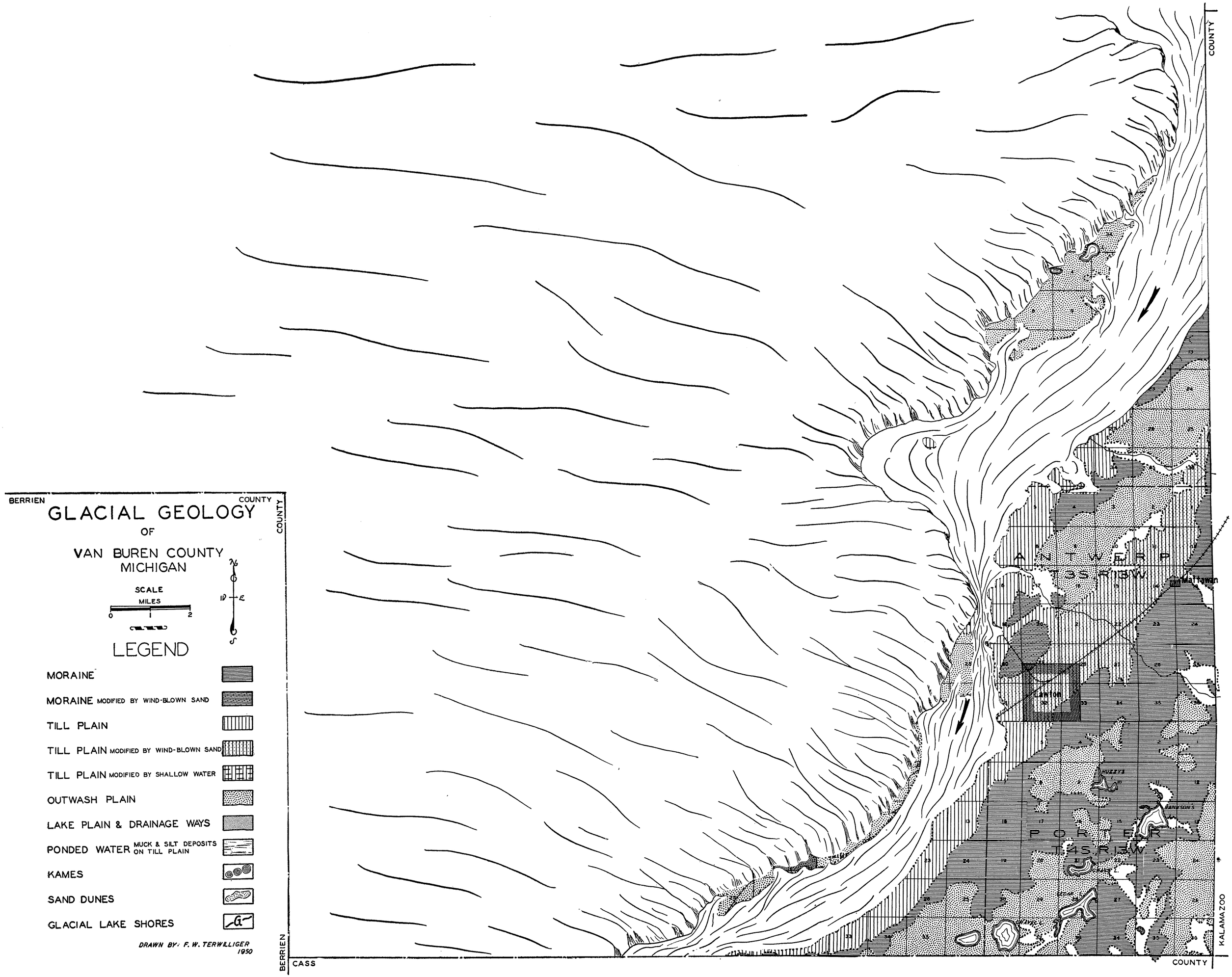
BERRIEN COUNTY
GLACIAL GEOLOGY
OF
VAN BUREN COUNTY
MICHIGAN
SCALE
MILES
0 1 2
N
W E
S
LEGEND
MORAINE
MORAINE MODIFIED BY WIND-BLOWN SAND
TILL PLAIN
TILL PLAIN MODIFIED BY WIND-BLOWN SAND
TILL PLAIN MODIFIED BY SHALLOW WATER
OUTWASH PLAIN
LAKE PLAIN & DRAINAGE WAYS
PONDED WATER MUCK & SILT DEPOSITS ON TILL PLAIN
KAMES
SAND DUNES
GLACIAL LAKE SHORES
DRAWN BY: F. W. TERWILLIGER
1950
COUNTY
BERRIEN
CASS
COUNTY
KALAMAZOO
ANTWERP
T3S R13W
Mattawan
Lawton
PORTER
T4S R13W

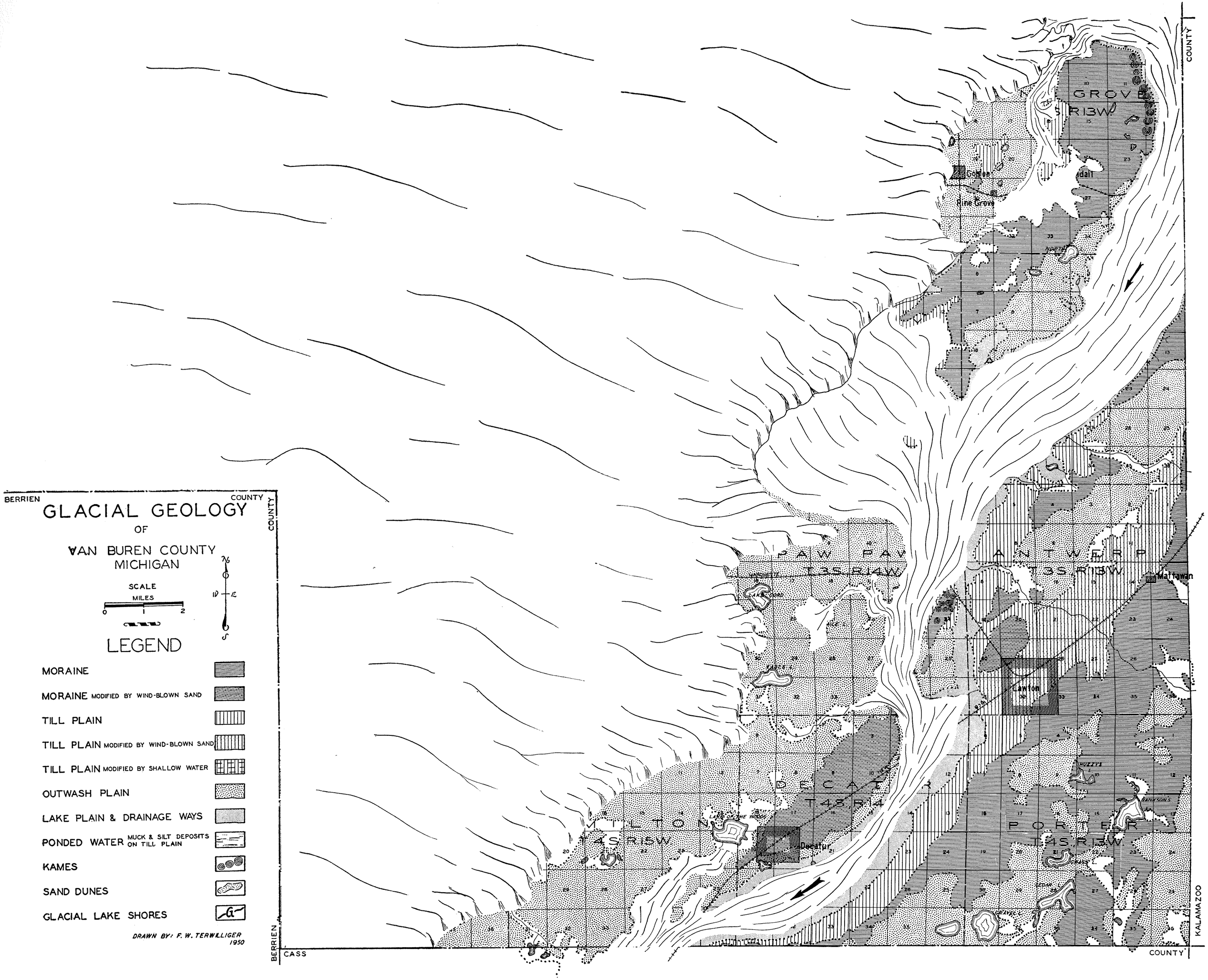
GLACIAL GEOLOGY
OF
VAN BUREN COUNTY
MICHIGAN
SCALE
MILES
0 1 2
LEGEND
MORAINE
MORAINE MODIFIED BY WIND-BLOWN SAND
TILL PLAIN
TILL PLAIN MODIFIED BY WIND-BLOWN SAND
TILL PLAIN MODIFIED BY SHALLOW WATER
OUTWASH PLAIN
LAKE PLAIN & DRAINAGE WAYS
PONDED WATER MUCK & SILT DEPOSITS ON TILL PLAIN
KAMES
SAND DUNES
GLACIAL LAKE SHORES
DRAWN BY: F. W. TERWILLIGER
1950
BERRIEN COUNTY
CASS COUNTY
KALAMAZOO COUNTY
GROVE
T3S R13W
Goblea
Pine Grove
PAW PAW
T3S R14W
ANTWERP
T3S R13W
Mattawan
Lawton
DECATUR
T4S R14
MILTON
T4S R15W
Decatur
PORTER
T4S R13W

GLACIAL GEOLOGY
OF
VAN BUREN COUNTY
MICHIGAN

SCALE
MILES
0 1 2

N
W E
S

LEGEND

- MORAINE
- MORAINE MODIFIED BY WIND-BLOWN SAND
- TILL PLAIN
- TILL PLAIN MODIFIED BY WIND-BLOWN SAND
- TILL PLAIN MODIFIED BY SHALLOW WATER
- OUTWASH PLAIN
- LAKE PLAIN & DRAINAGE WAYS
- PONDED WATER MUCK & SILT DEPOSITS ON TILL PLAIN
- KAMES
- SAND DUNES
- GLACIAL LAKE SHORES

DRAWN BY: F. W. TERWILLIGER
1950

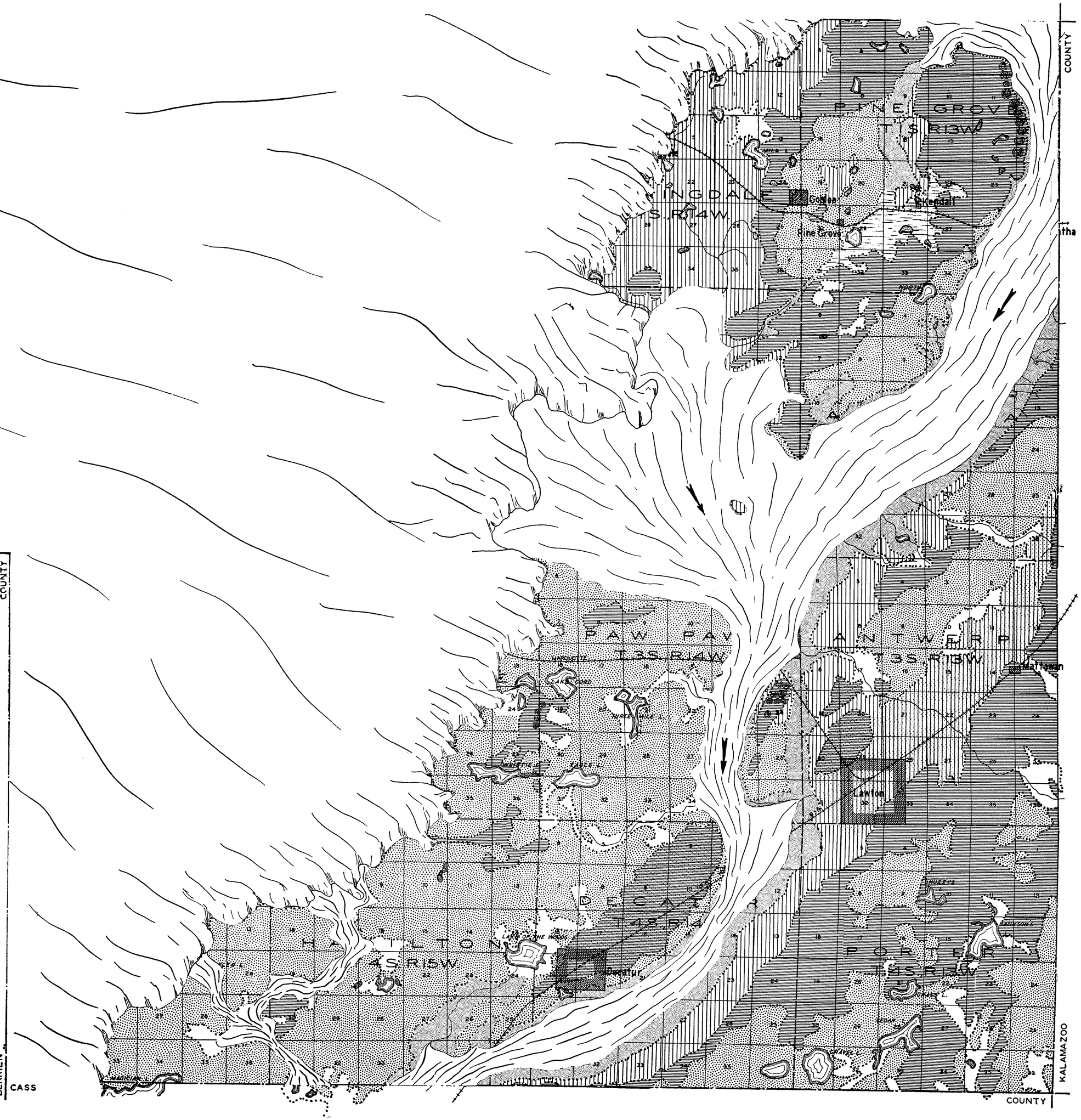

GLACIAL GEOLOGY

OF

VAN BUREN COUNTY
MICHIGAN

SCALE
MILES
0 1 2

N
W E
S

LEGEND

- MORAINE
- MORAINE MODIFIED BY WIND-BLOWN SAND
- TILL PLAIN
- TILL PLAIN MODIFIED BY WIND-BLOWN SAND
- TILL PLAIN MODIFIED BY SHALLOW WATER
- OUTWASH PLAIN
- LAKE PLAIN & DRAINAGE WAYS
- PONDED WATER MUCK & SILT DEPOSITS ON TILL PLAIN
- KAMES
- SAND DUNES
- GLACIAL LAKE SHORES

DRAWN BY: F. W. TERWILLIGER
1950

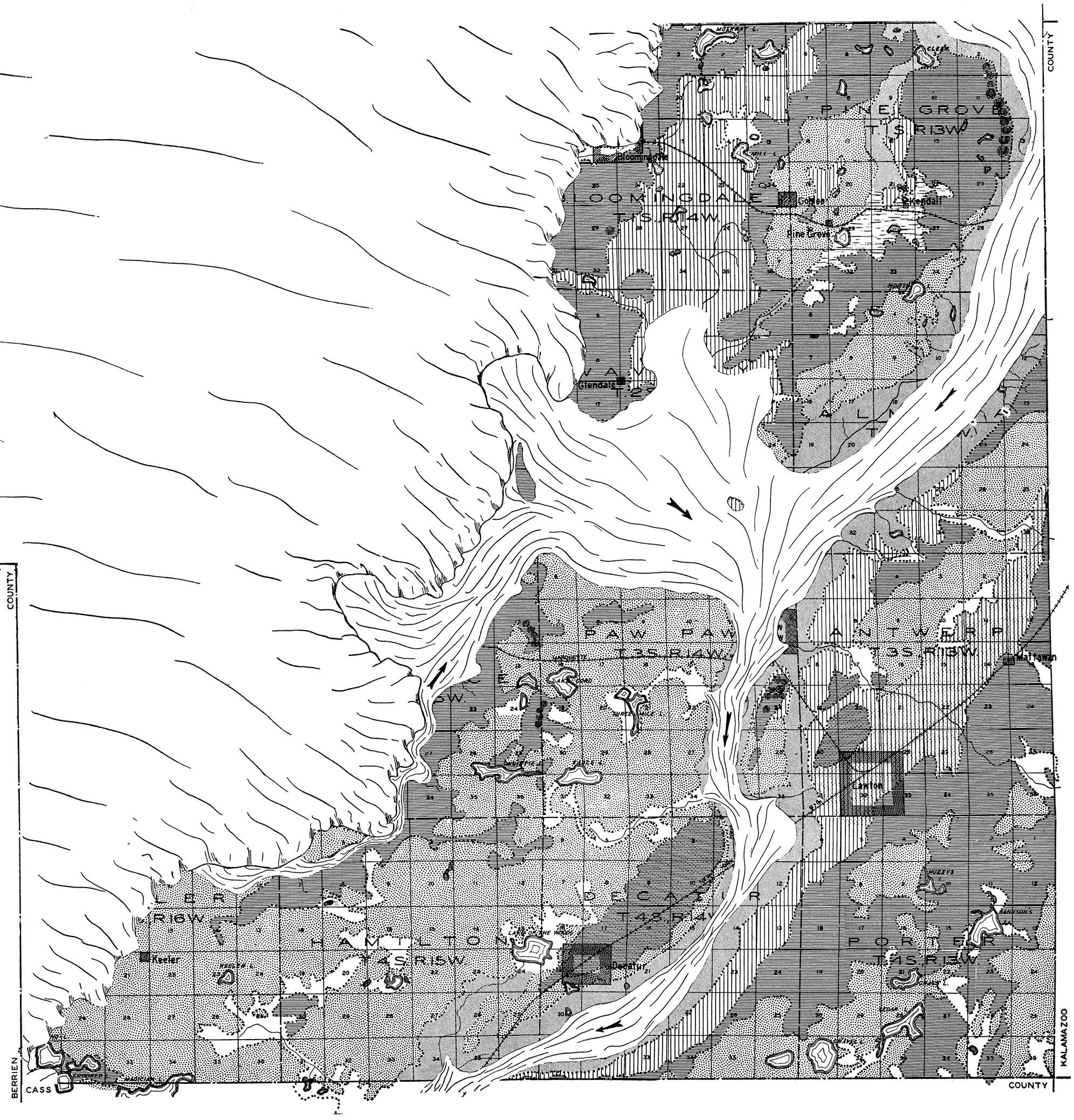

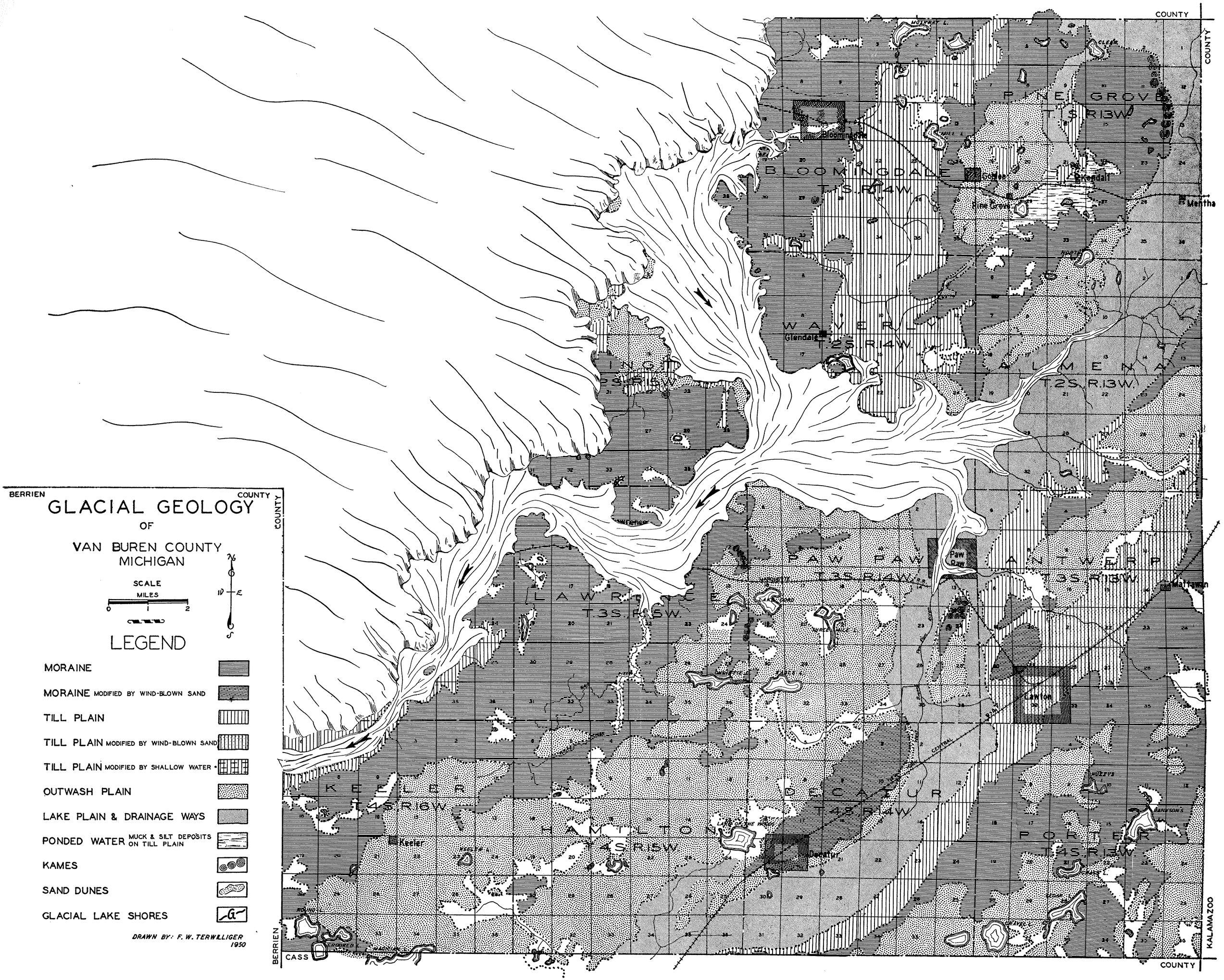
GLACIAL GEOLOGY
OF
VAN BUREN COUNTY
MICHIGAN
SCALE
MILES
0 1 2
LEGEND
MORAINE
MORAINE MODIFIED BY WIND-BLOWN SAND
TILL PLAIN
TILL PLAIN MODIFIED BY WIND-BLOWN SAND
TILL PLAIN MODIFIED BY SHALLOW WATER
OUTWASH PLAIN
LAKE PLAIN & DRAINAGE WAYS
PONDED WATER MUCK & SILT DEPOSITS ON TILL PLAIN
KAMES
SAND DUNES
GLACIAL LAKE SHORES
DRAWN BY: F. W. TERWILLIGER
1950
BERRIEN COUNTY
COUNTY
BERRIEN
CASS
KALAMAZOO
COUNTY
PINE GROVE
T.1S.R.13W.
BLOOMINGDALE
T.1S.R.14W.
WAVERLY
T.2S.R.14W.
ALMENA
T.2S.R.13W.
PAW PAW
T.3S.R.14W.
ANTWERP
T.3S.R.13W.
LAWRENCE
T.3S.R.15W.
KEELER
T.4S.R.16W.
HAMILTON
T.4S.R.15W.
DECATUR
T.4S.R.14W.
PORTER
T.4S.R.13W.
Bloomingdale
Gobles
Kendall
Pine Grove
Mentha
Glendale
Paw Paw
Mattawan
Lawton
Keeler
Decatur
LAKE OF THE WOODS
CENTRAL

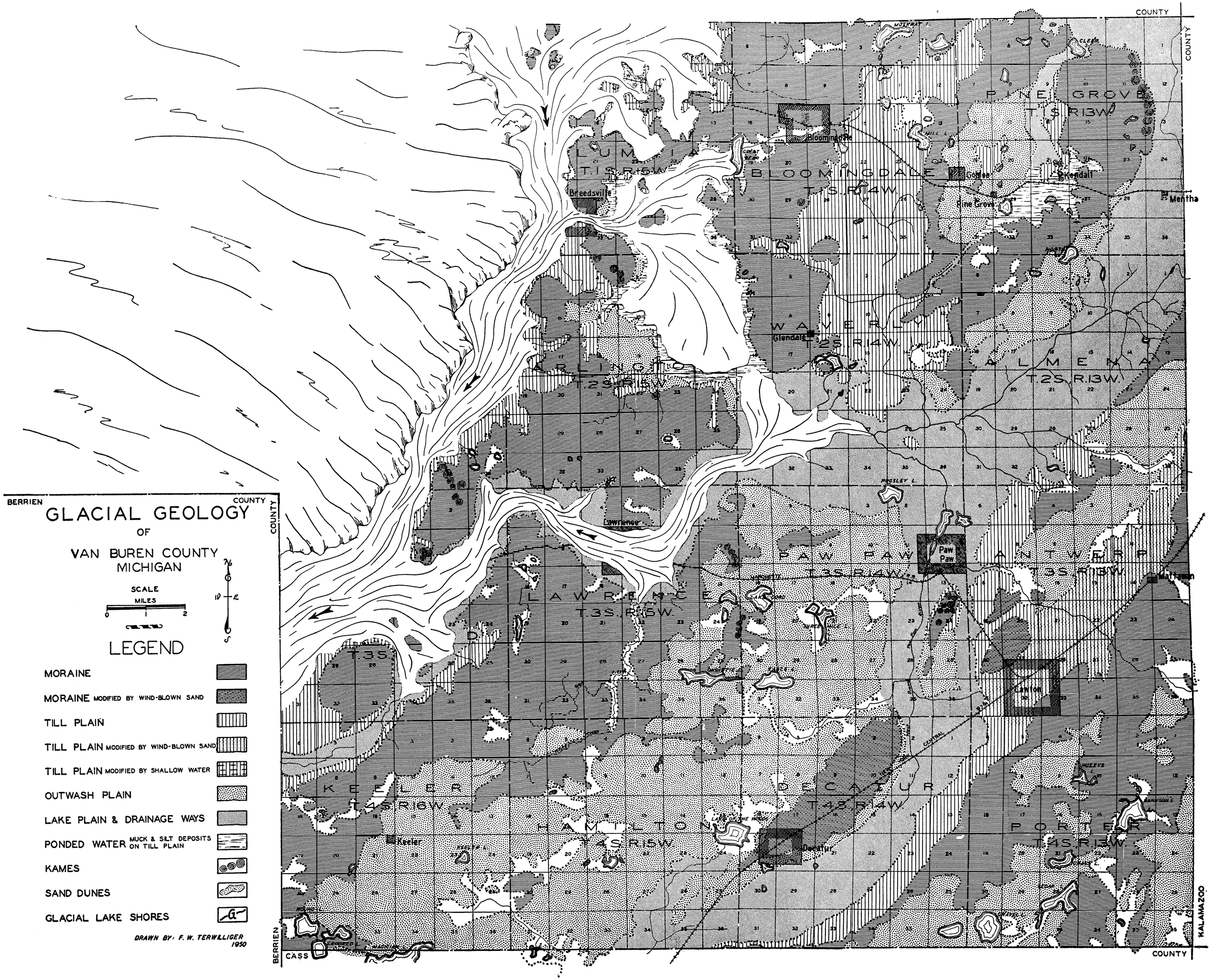
GLACIAL GEOLOGY
OF
VAN BUREN COUNTY
MICHIGAN
SCALE
MILES
0 1 2
LEGEND
MORAINE
MORAINE MODIFIED BY WIND-BLOWN SAND
TILL PLAIN
TILL PLAIN MODIFIED BY WIND-BLOWN SAND
TILL PLAIN MODIFIED BY SHALLOW WATER
OUTWASH PLAIN
LAKE PLAIN & DRAINAGE WAYS
PONDED WATER MUCK & SILT DEPOSITS ON TILL PLAIN
KAMES
SAND DUNES
GLACIAL LAKE SHORES
DRAWN BY: F. W. TERWILLIGER
1950
BERRIEN COUNTY
COUNTY
CASS
KALAMAZOO
COUNTY
LUMPIA
T.1S.R.15W.
BLOOMINGDALE
T.1S.R.14W.
PINE GROVE
T.1S.R.13W.
WAVERLY
T.2S.R.14W.
ARLINGTON
T.2S.R.15W.
ALMENA
T.2S.R.13W.
PAW PAW
T.3S.R.14W.
ANTWERP
T.3S.R.13W.
LAWRENCE
T.3S.R.15W.
KEELER
T.4S.R.16W.
HAMILTON
T.4S.R.15W.
DECATUR
T.4S.R.14W.
PORTER
T.4S.R.13W.
Breedsville
Bloomingdale
Goblee
Kendall
Pine Grove
Mentha
Glendale
Lawrence
Paw Paw
Mattawan
Lawton
Keeler
Decatur
LAKE OF THE WOODS
MOSKRAT L.
CLEAR L.
PEGSLEY L.
THREE MILE L.
KEELER L.
MAGICIAN L.
ROUND L.
CENTRAL

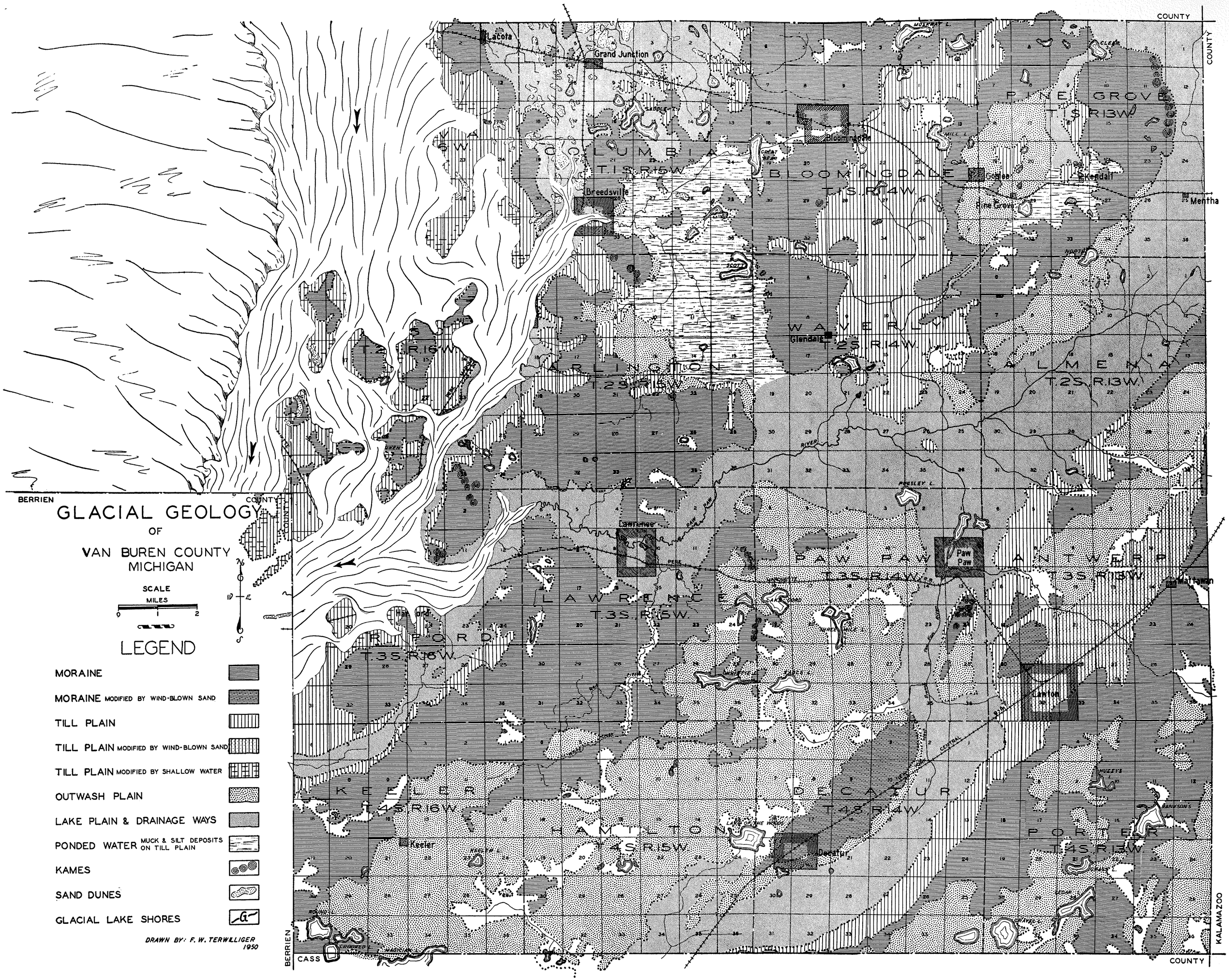
GLACIAL GEOLOGY
OF
VAN BUREN COUNTY
MICHIGAN
SCALE
MILES
0 1 2
LEGEND
MORAINE
MORAINE MODIFIED BY WIND-BLOWN SAND
TILL PLAIN
TILL PLAIN MODIFIED BY WIND-BLOWN SAND
TILL PLAIN MODIFIED BY SHALLOW WATER
OUTWASH PLAIN
LAKE PLAIN & DRAINAGE WAYS
PONDED WATER MUCK & SILT DEPOSITS ON TILL PLAIN
KAMES
SAND DUNES
GLACIAL LAKE SHORES
DRAWN BY: F. W. TERWILLIGER
1950
BERRIEN COUNTY
CASS COUNTY
KALAMAZOO COUNTY
Lacota
Grand Junction
Bloomingdale
Breedsville
Goblee
Kendall
Pine Grove
Mentha
Glendale
Lawrence
Paw Paw
Mattawan
Lawton
Keeler
Decatur
COLUMBIA
T.1S.R.15W.
BLOOMINGDALE
T.1S.R.14W.
PINE GROVE
T.1S.R.13W.
WAVERLY
T.2S.R.14W.
ARLINGTON
T.2S.R.15W.
ALMENA
T.2S.R.13W.
PAW PAW
T.3S.R.14W.
ANTWERP
T.3S.R.13W.
LAWRENCE
T.3S.R.15W.
RIFORD
T.3S.R.16W.
KEELER
T.4S.R.16W.
HAMILTON
T.4S.R.15W.
DECATUR
T.4S.R.14W.
PORTER
T.4S.R.13W.



GLACIAL GEOLOGY

OF

VAN BUREN COUNTY
MICHIGAN

SCALE
MILES
0 1 2

LEGEND

- MORAINE
- MORAINE MODIFIED BY WIND-BLOWN SAND
- TILL PLAIN
- TILL PLAIN MODIFIED BY WIND-BLOWN SAND
- TILL PLAIN MODIFIED BY SHALLOW WATER
- OUTWASH PLAIN
- LAKE PLAIN & DRAINAGE WAYS
- PONDED WATER MUCK & SILT DEPOSITS ON TILL PLAIN
- KAMES
- SAND DUNES
- GLACIAL LAKE SHORES

DRAWN BY: F. W. TERWILLIGER
1950



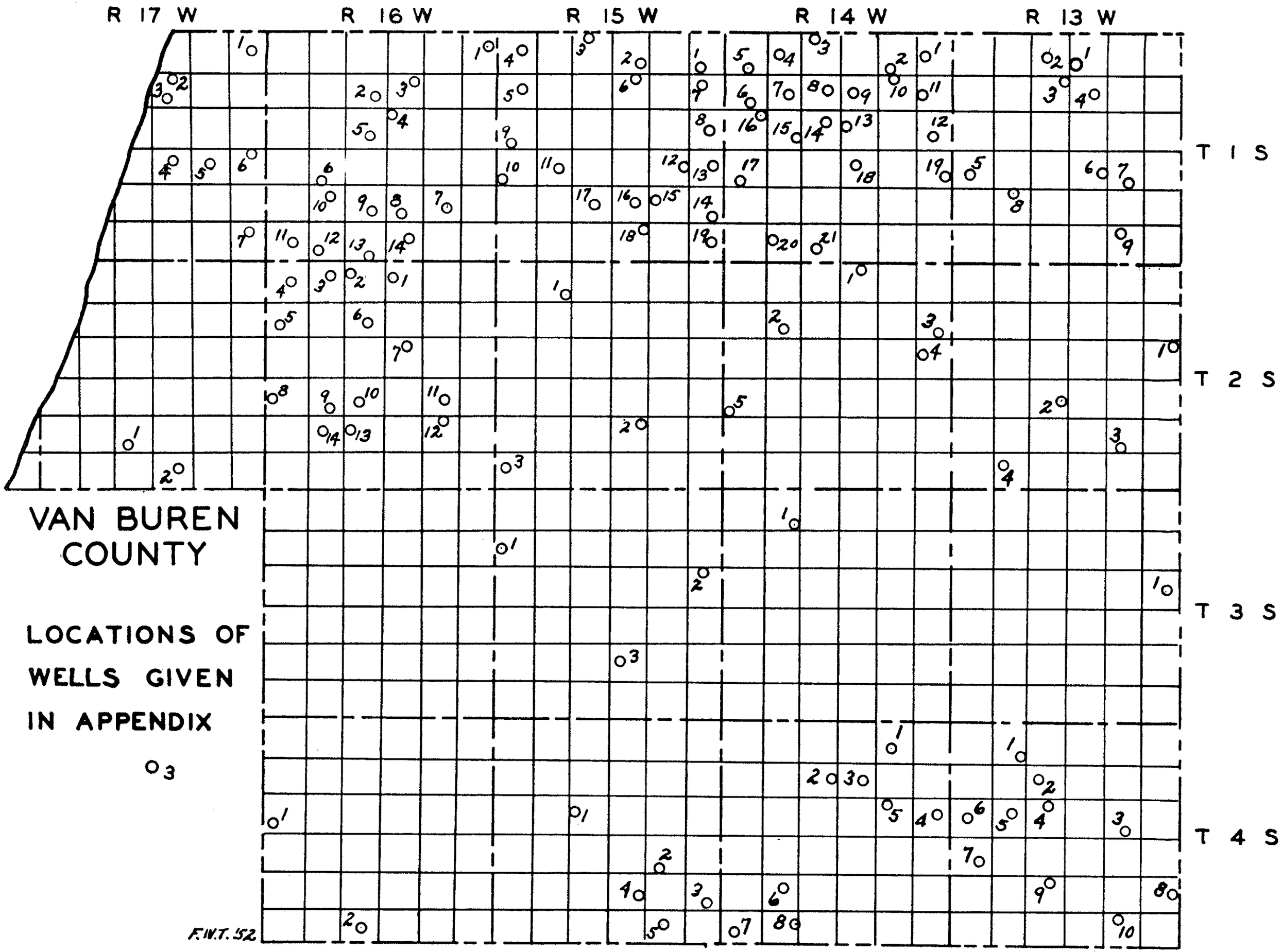
R 17 W
R 16 W
R 15 W
R 14 W
R 13 W
T 1 S
T 2 S
T 3 S
T 4 S
VAN BUREN COUNTY
LOCATIONS OF WELLS GIVEN IN APPENDIX
3
F.W.T. 52

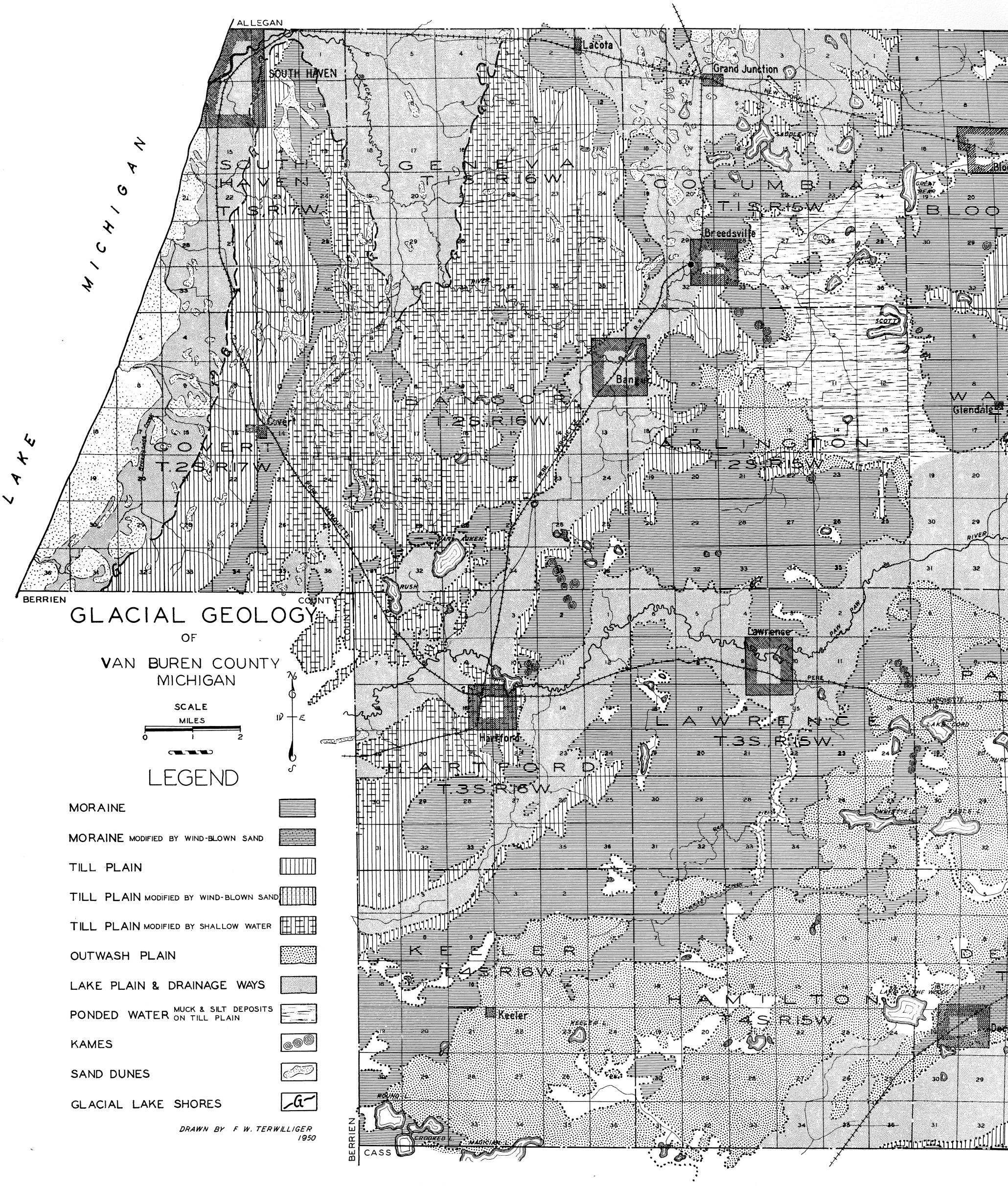
GLACIAL GEOLOGY
OF
VAN BUREN COUNTY
MICHIGAN
SCALE
MILES
0 1 2
LEGEND
MORAINE
MORAINE MODIFIED BY WIND-BLOWN SAND
TILL PLAIN
TILL PLAIN MODIFIED BY WIND-BLOWN SAND
TILL PLAIN MODIFIED BY SHALLOW WATER
OUTWASH PLAIN
LAKE PLAIN & DRAINAGE WAYS
PONDED WATER MUCK & SILT DEPOSITS ON TILL PLAIN
KAMES
SAND DUNES
GLACIAL LAKE SHORES
DRAWN BY F. W. TERWILLIGER
1950
LAKE MICHIGAN
ALLEGAN
BERRIEN
COUNTY
CASS
SOUTH HAVEN
Lacota
Grand Junction
Breedsville
Bangor
Covert
Glendale
Lawrence
Hartford
Keeler
SOUTH HAVEN T.1S.R17W.
GENEVA T.1S.R16W.
COLUMBIA T.1S.R15W.
BLOOMERA
BANGOR T.2S.R16W.
GOVERT T.2S.R17W.
ARLINGTON T.2S.R15W.
LAWRENCE T.3S.R15W.
HARTFORD T.3S.R16W.
KEELER T.4S.R16W.
HAMILTON T.4S.R15W.
PAW PAW
DECATUR
BERRIEN
CASS


COUNTY
COUNTY
KALAMAZOO
COUNTY
Lacota
Grand Junction
Bloomingdale
Gobleb
Kendall
Mentha
Breedsville
Pine Grove
Banard
Glendale
Lawrence
Paw Paw
Mattawan
Lawton
Decatur
PINE GROVE
T.1S.R.13W.
COLUMBIA
T.1S.R.15W.
BLOOMINGDALE
T.1S.R.14W.
WAVERLY
T.2S.R.14W.
ARLINGTON
T.2S.R.15W.
ALMENA
T.2S.R.13W.
PAW PAW
T.3S.R.14W.
ANTWERP
T.3S.R.13W.
LAWRENCE
T.3S.R.15W.
DECATUR
T.4S.R.14W.
HAMILTON
T.4S.R.15W.
PORTER
T.4S.R.13W.
MOSKRAT L.
CLEAR
SADDLE L.
GREAT BEAR L.
MILL L.
SCOTT L.
NORTH L.
RIVER
PUGSLEY L.
PERE
MARQUETTE
LAKE CORD
THREE MILE L.
SWEETHEART L.
EAGLE L.
CENTRAL
HUZZYS
BANKSON'S
LAKE OF THE WOODS
KEELER L.
GRASS L.
CEDAR
GRAVEL L.