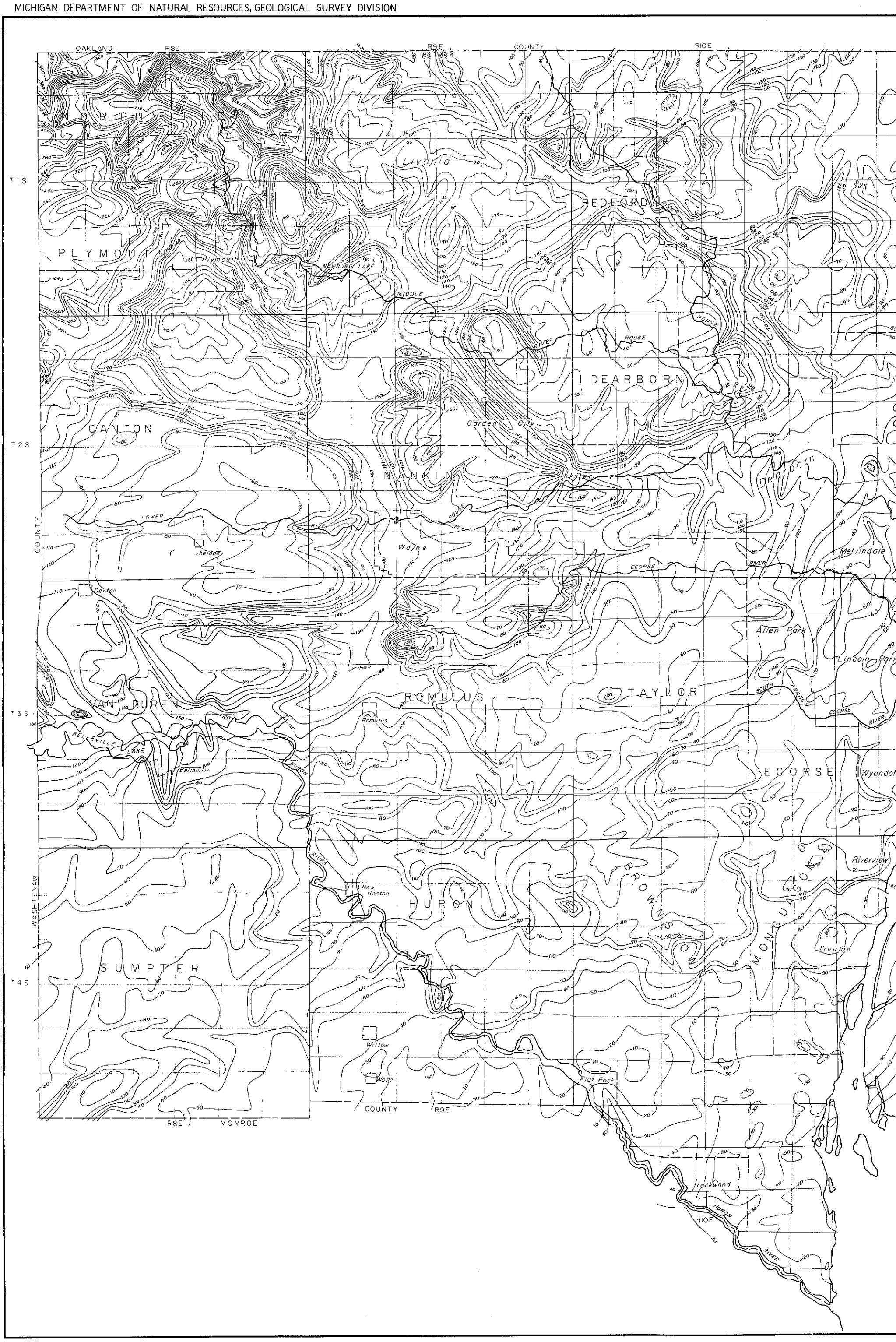
OAKLAND
R8E
R9E
COUNTY
R10E
T1S
T2S
T3S
T4S
NORTHVILLE
Northville
Livonia
REDFORD
PLYMOUTH
Plymouth
NEWBURG LAKE
MIDDLE
ROUGE
RIVER
DEARBORN
CANTON
Garden City
NANKIN
Wayne
Sheldon
Denton
Melvindale
ECORSE
Allen Park
Lincoln Park
SOUTH BRANCH
ECORSE RIVER
ROMULUS
TAYLOR
VAN BUREN
Romulus
BELLEVILLE LAKE
Belleville
HURON
ECORSE
Wyandotte
Riverview
New Boston
HURON
BROWNSTOWN
MONGUAGON
Trenton
SUMPTER
Willow
Waltz
Flat Rock
Rockwood
HURON RIVER
RIOE
WASHTENAW
COUNTY
R8E
MONROE
COUNTY
R9E

# GLACIAL DRIFT THICKNESS MAP OF WAYNE COUNTY, MICHIGAN

by
ANDREW J. MOZOLA
and
EUGENE I. SMITH
Wayne State University–1967

Scale in Miles

*CONTOUR INTERVAL – 10 FEET*

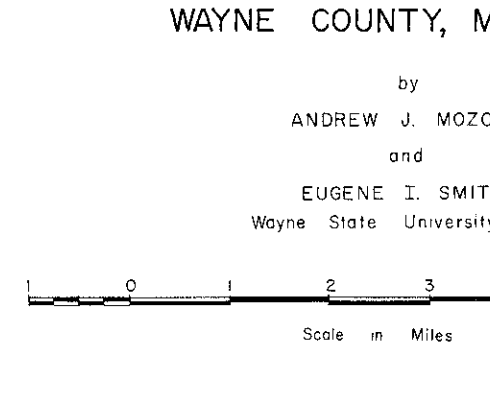


*LEGEND*

Mcs COLDWATER Sh. and SUNBURY Sh
Mbb BEREA Ss. and BEDFORD Sh.
Da ANTRIM Sh.
Dt TRAVERSE GROUP
Dd DUNDEE Ls.
Ddr DETROIT RIVER Dol.
Ds SYLVANIA Ss.

*GEOLOGIC MAP OF WAYNE COUNTY*
SOURCE MICHIGAN GEOLOGICAL SURVEY

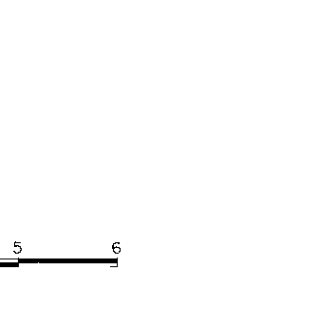

*INDEX MAP*