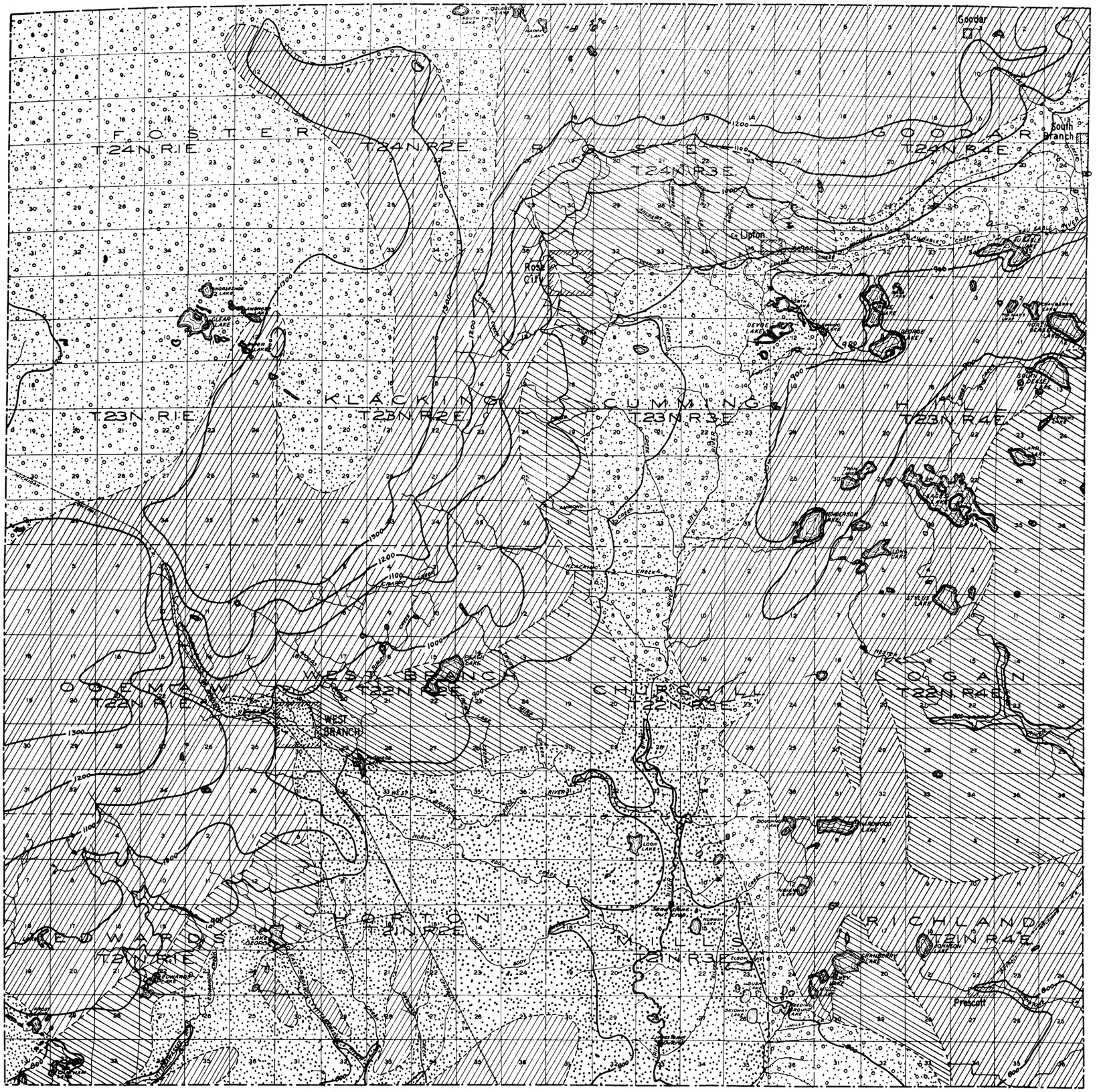

MAP OF OGEMAW COUNTY SHOWING GLACIAL FEATURES

AFTER FRANK LEVERETT

OUTWASH PLAIN — MORAINE — TILL PLAIN — LAKE BEDS

SURFACE CONTOUR INTERVAL - 100 FEET

SCALE

0 1 MI. 2

BOUNDARIES AND CONTOURS ARE APPROXIMATE AND DO NOT ATTEMPT TO SHOW THE INTRICATE IRREGULARITIES

PLATE I

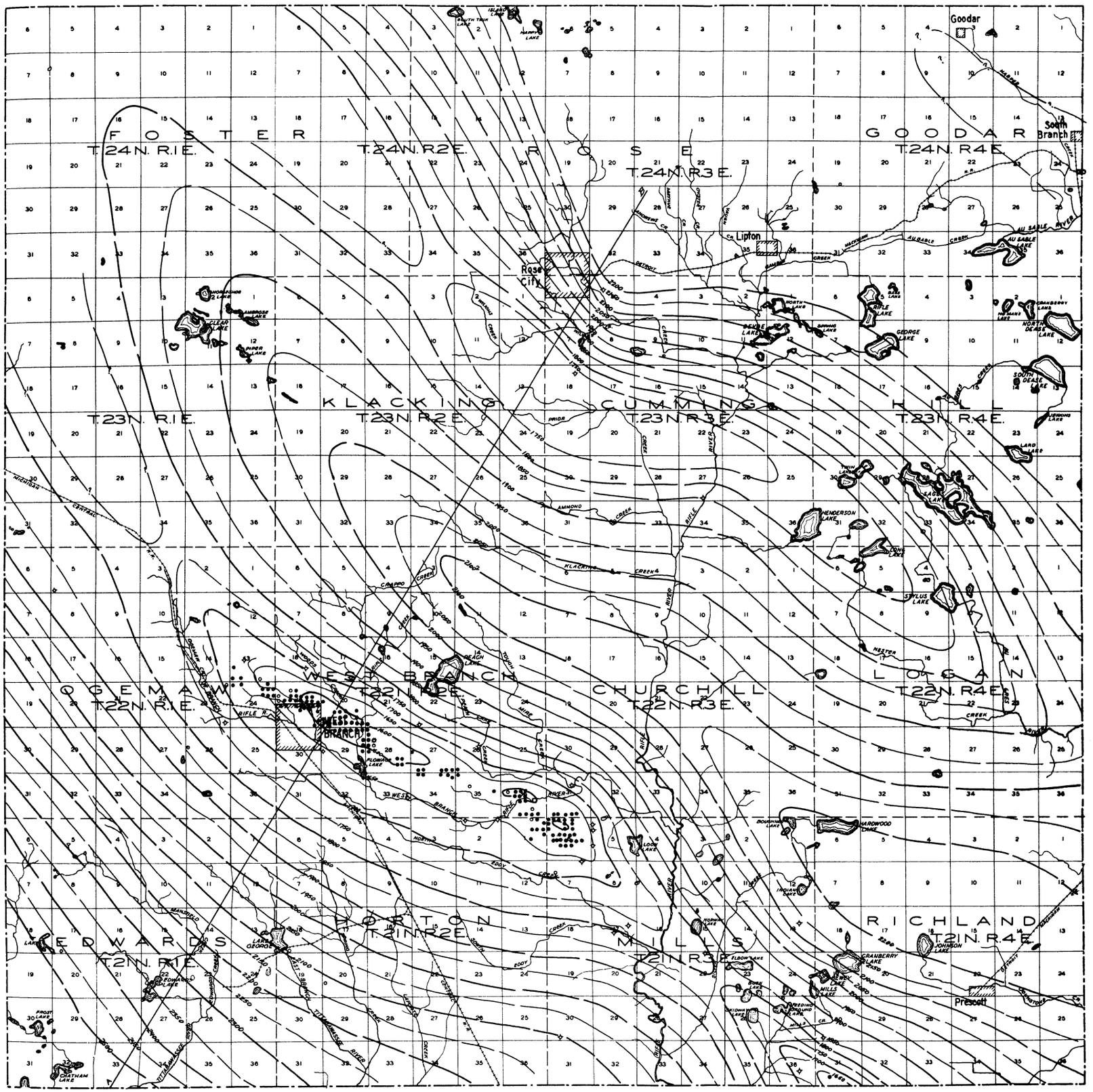

SUBSURFACE STRUCTURAL CONTOUR MAP OF OGEMAW, COUNTY

CONTOURS ON THE TOP OF THE DUNDEE FORMATION

CONTOUR INTERVAL - 50 FEET

SCALE

0 1 MI. 2

BROKEN LINES ARE TENTATIVE

LEGEND

○ DRILLING OR LOCATION ☼ GAS WELL

● OIL WELL ✧ DRY HOLE

E.A. NEWMAN AUGUST 14, 1938

PLATE 3

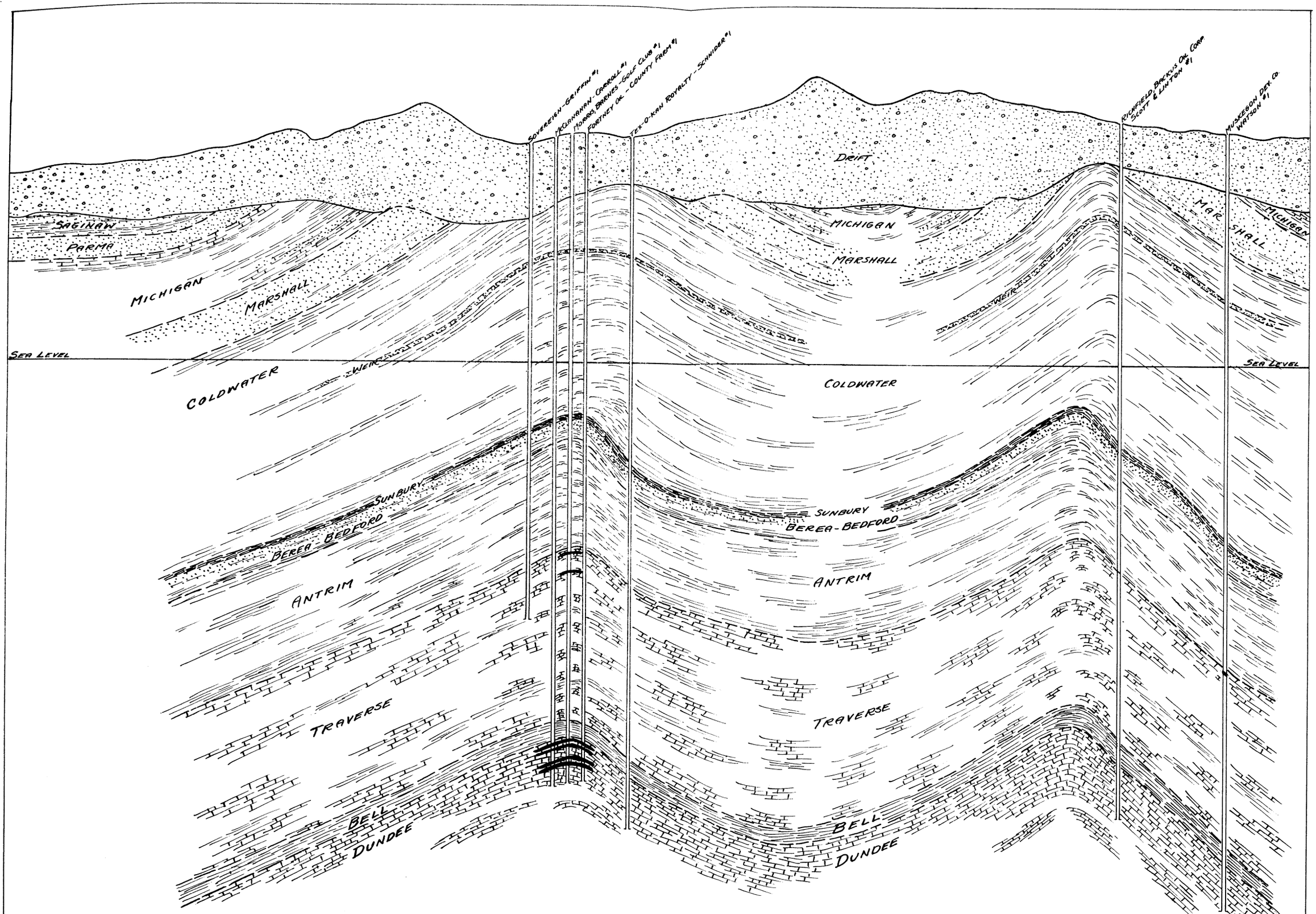

GEOLOGICAL CROSS-SECTION ALONG LINE A-B SHOWN ON PLATE 3

OGEMAW COUNTY

VERTICAL SCALE

0 250 FEET 500

HORIZONTAL SCALE

0 1 MILE 2

E. A. NEWMAN AUGUST 14, 1936

SANDSTONE

SHALE

LIMESTONE

OIL PAY

PLATE 4