GEOLOGIC MAP OF PRE-CAMBRIAN FORMATIONS OF A PART OF THE MENOMINEE IRON RANGE, MICHIGAN

MICHIGAN DEPARTMENT OF CONSERVATION

GEOLOGICAL SURVEY DIVISION

C.A. LAMEY AND C.E. DUTTON

N

SCALE

0 — 4,000

FEET

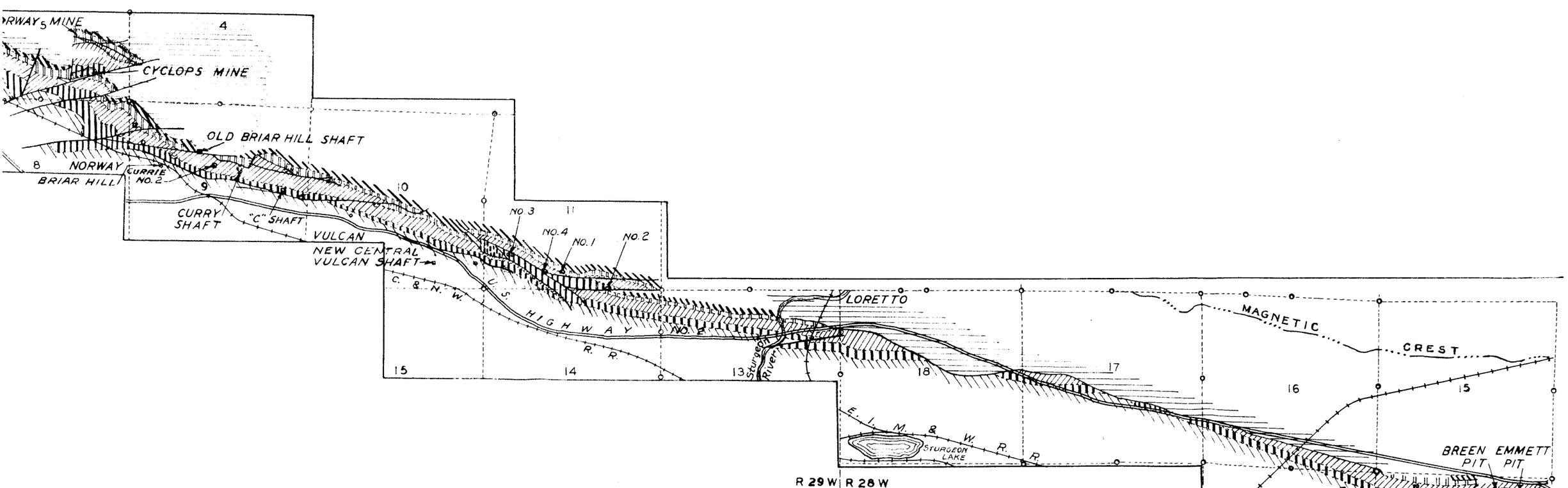

GEOLOGIC MAP OF PRE-CAMBRIAN FORM

THE MENOMINEE IRON RANGE

MICHIGAN DEPARTMENT OF CO

GEOLOGICAL SURVEY DI

C.A. LAMEY AND C.E. DUTTO

N

SCALE

0 — FEET — 4

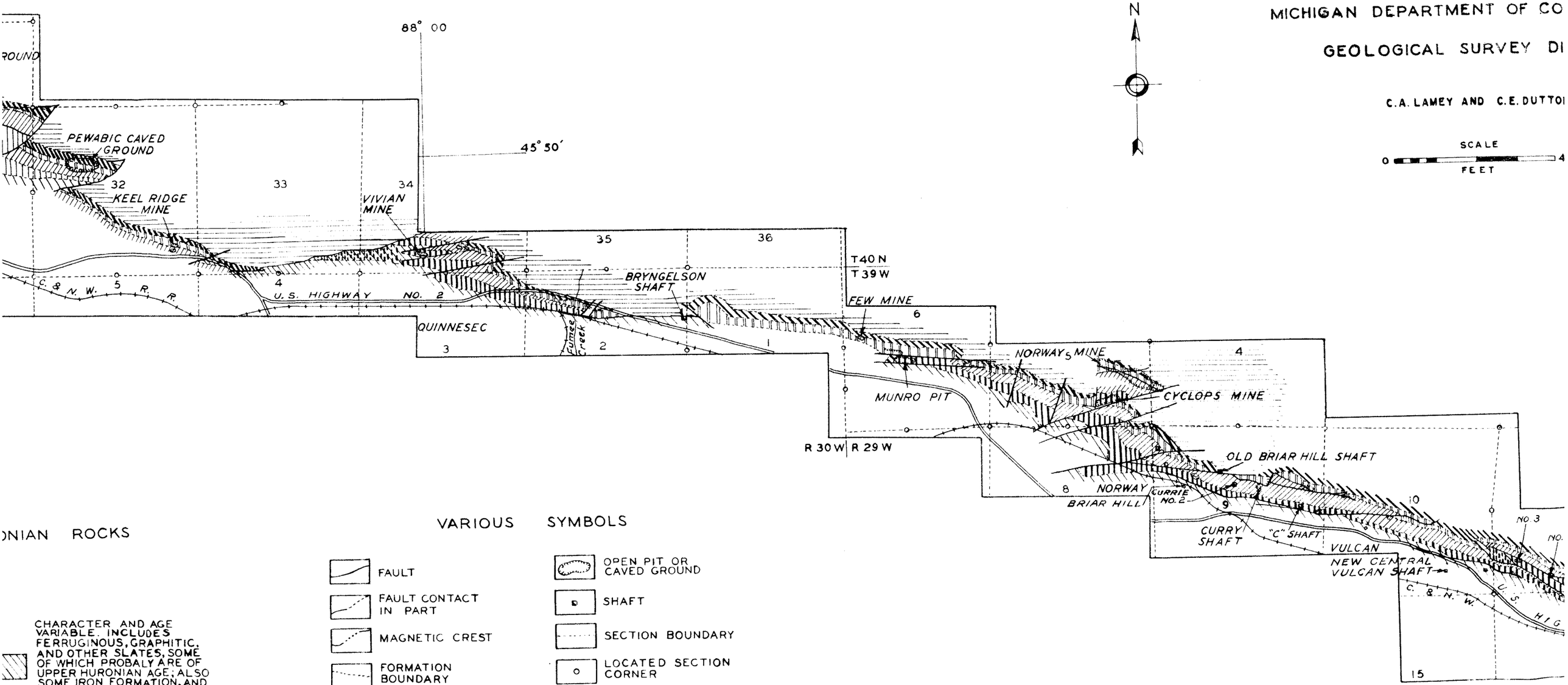

ONIAN ROCKS

CHARACTER AND AGE VARIABLE. INCLUDES FERRUGINOUS, GRAPHITIC, AND OTHER SLATES, SOME OF WHICH PROBALY ARE OF UPPER HURONIAN AGE; ALSO SOME IRON FORMATION, AND "FOOTWALL" SLATE AND QUARTZITE.

VARIOUS SYMBOLS

- FAULT
- FAULT CONTACT IN PART
- MAGNETIC CREST
- FORMATION BOUNDARY
- OPEN PIT OR CAVED GROUND
- SHAFT
- SECTION BOUNDARY
- LOCATED SECTION CORNER

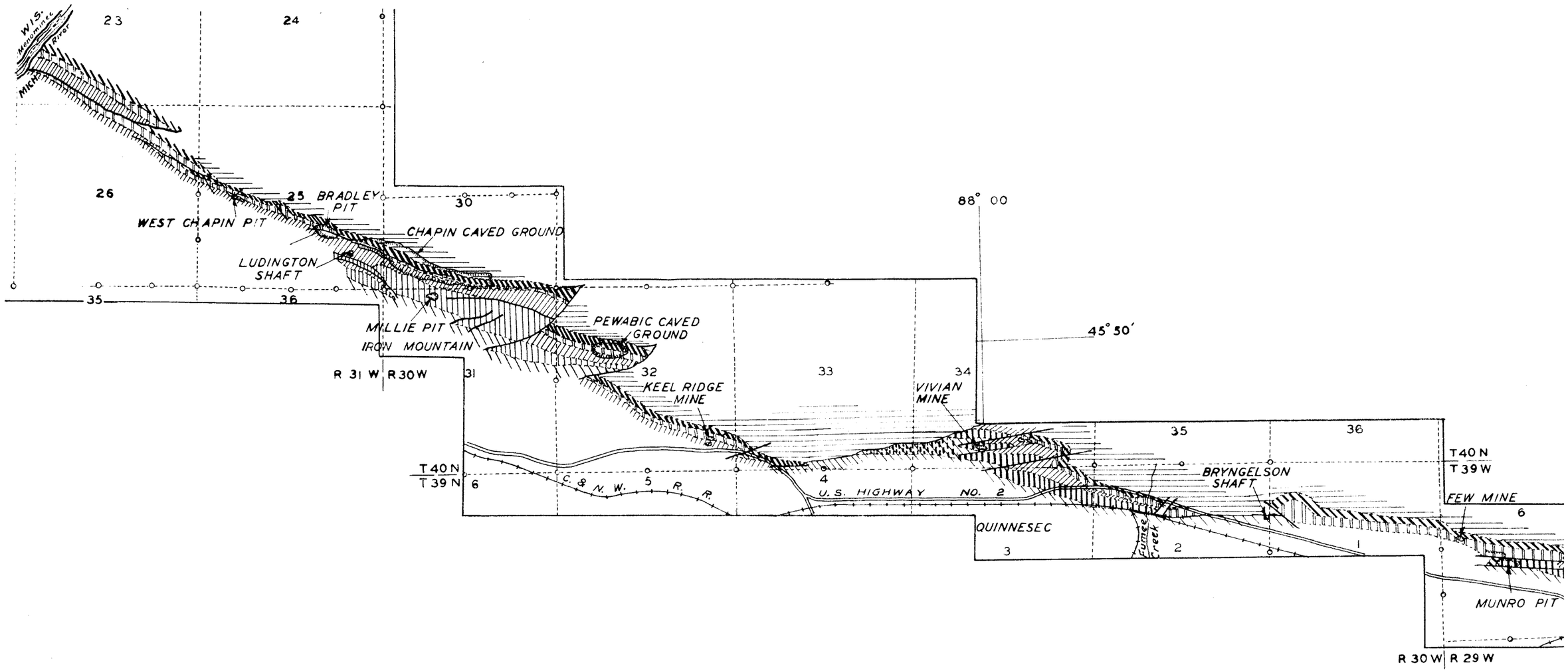

HURONIAN ROCKS

- MIXED SLATE AND CURRY IRON FORMATION
- CURRY IRON FORMATION
- BRIER SLATE
- TRADERS IRON FORMATION
- "FOOTWALL" SLATE
- RANDVILLE DOLOMITE
- CHARACTER AND AGE VARIABLE. INCLUDES FERRUGINOUS, GRAPHITIC, AND OTHER SLATES, SOME OF WHICH PROBALY ARE OF UPPER HURONIAN AGE; ALSO SOME IRON FORMATION, AND "FOOTWALL" SLATE AND QUARTZITE.

VARIOUS SYMBOLS

- FAULT
- FAULT CONTACT IN PART
- MAGNETIC CREST
- FORMATION BOUNDARY
- OPEN PIT OR CAVED GROUND
- SHAFT
- SECTION BOUNDARY
- LOCATED SECTION CORNER

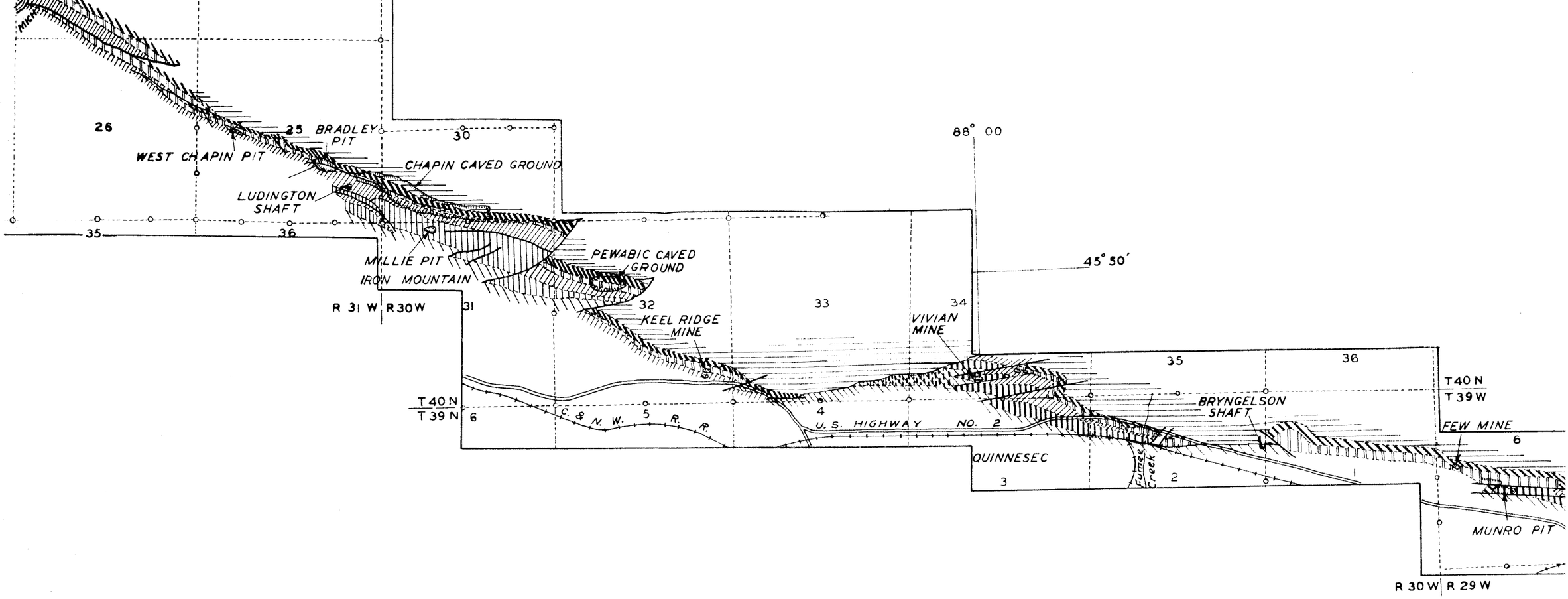

HURONIAN ROCKS

- MIXED SLATE AND CURRY IRON FORMATION
- CURRY IRON FORMATION
- BRIER SLATE
- TRADERS IRON FORMATION
- "FOOTWALL" SLATE
- RANDVILLE DOLOMITE
- CHARACTER AND AGE VARIABLE. INCLUDES FERRUGINOUS, GRAPHITIC, AND OTHER SLATES, SOME OF WHICH PROBALY ARE OF UPPER HURONIAN AGE; ALSO SOME IRON FORMATION, AND "FOOTWALL" SLATE AND QUARTZITE.

VARIOUS SYMBOLS

- FAULT
- FAULT CONTACT IN PART
- MAGNETIC CREST
- FORMATION BOUNDARY
- OPEN PIT OR CAVED GROUND
- SHAFT
- SECTION BOUNDARY
- LOCATED SECTION CORNER

GEOLOGIC MAP OF PRE-CAMBRIAN FORMATIONS OF A PART OF THE MENOMINEE IRON RANGE, MICHIGAN

MICHIGAN DEPARTMENT OF CONSERVATION

GEOLOGICAL SURVEY DIVISION

C.A. LAMEY AND C.E. DUTTON

N

SCALE

0 — 4,000

FEET

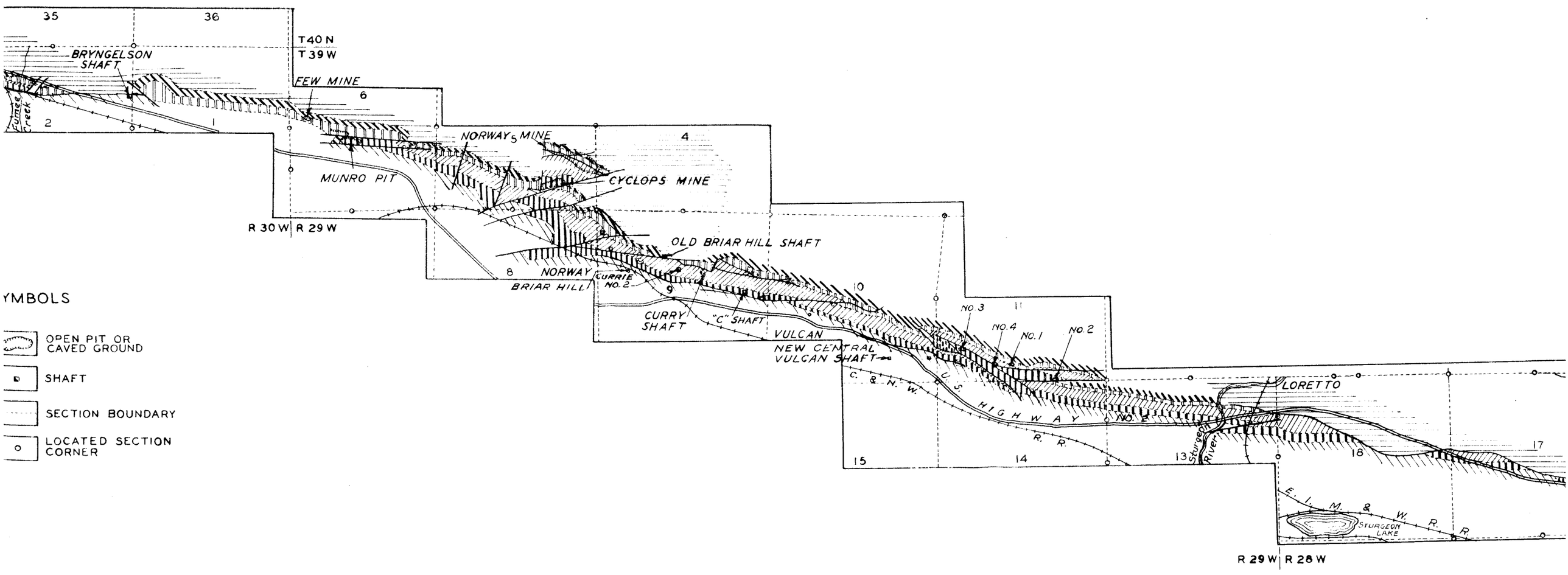

YMBOLS

- OPEN PIT OR CAVED GROUND
- SHAFT
- SECTION BOUNDARY
- LOCATED SECTION CORNER

LOGIC MAP OF PRE-CAMBRIAN FORMATIONS OF A PART OF THE MENOMINEE IRON RANGE, MICHIGAN

MICHIGAN DEPARTMENT OF CONSERVATION

GEOLOGICAL SURVEY DIVISION

C.A. LAMEY AND C.E. DUTTON

N

SCALE

0 4,000
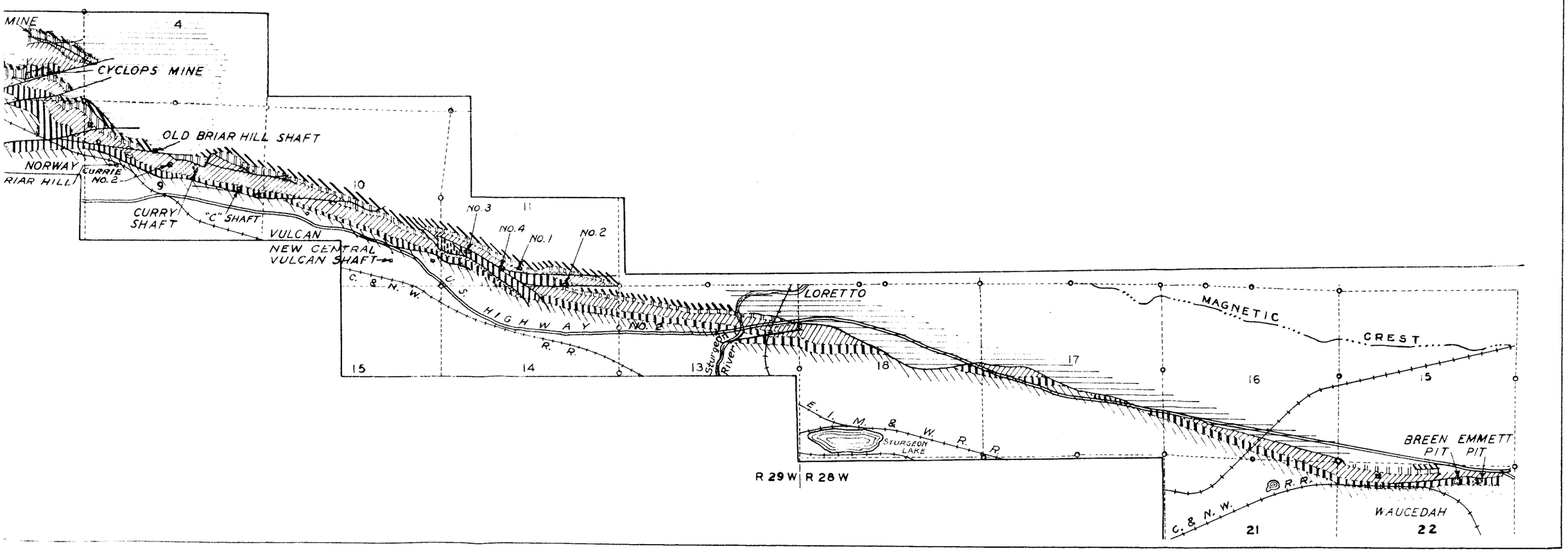
FEET