C MAP AND SECTION OF THE SOUTHWEST LORETTO AREA

MENOMINEE IRON RANGE, DICKINSON COUNTY, MICHIGAN

DEPARTMENT OF CONSERVATION
GEOLOGICAL SURVEY DIVISION

CARL E. DUTTON

SEPTEMBER, 1942

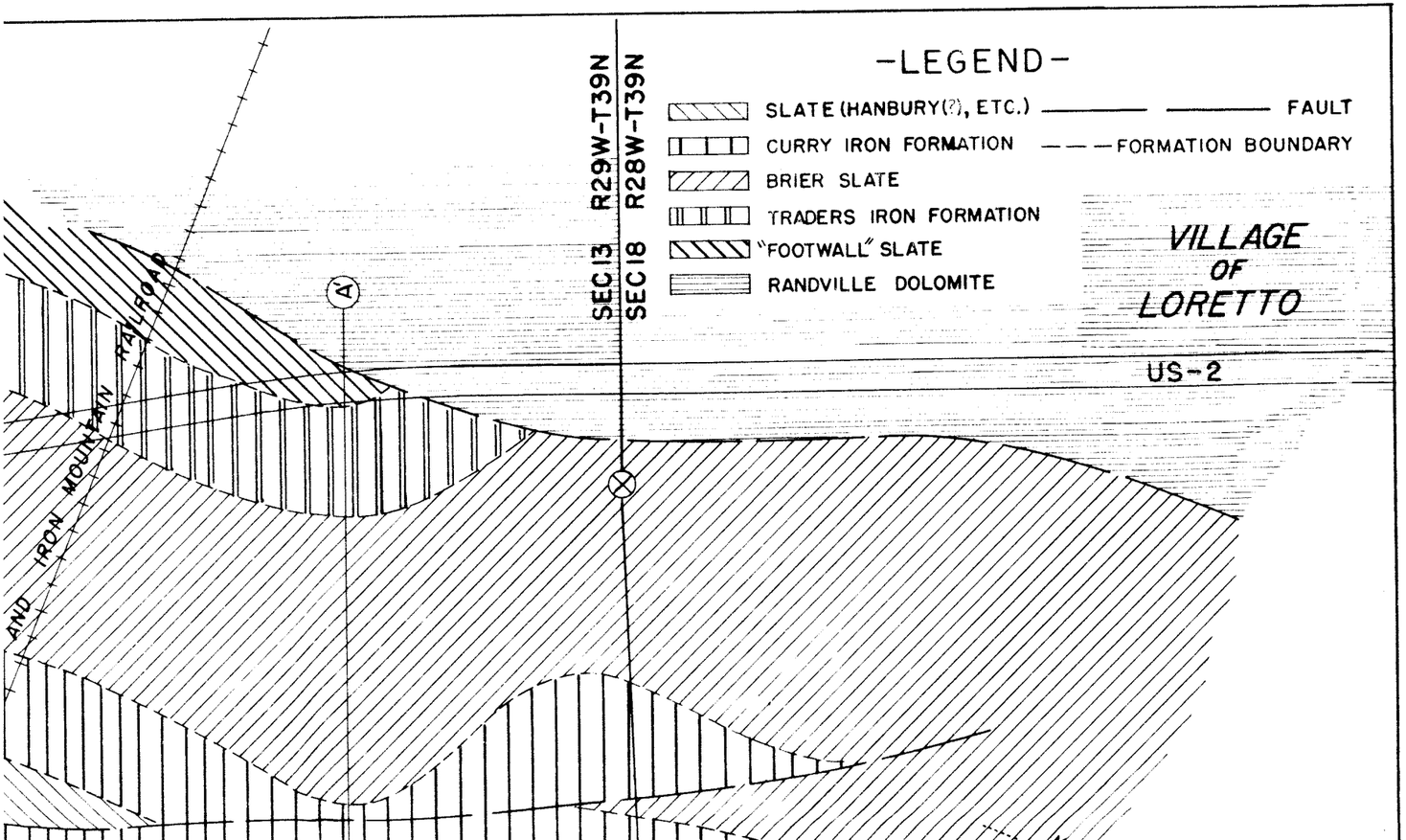

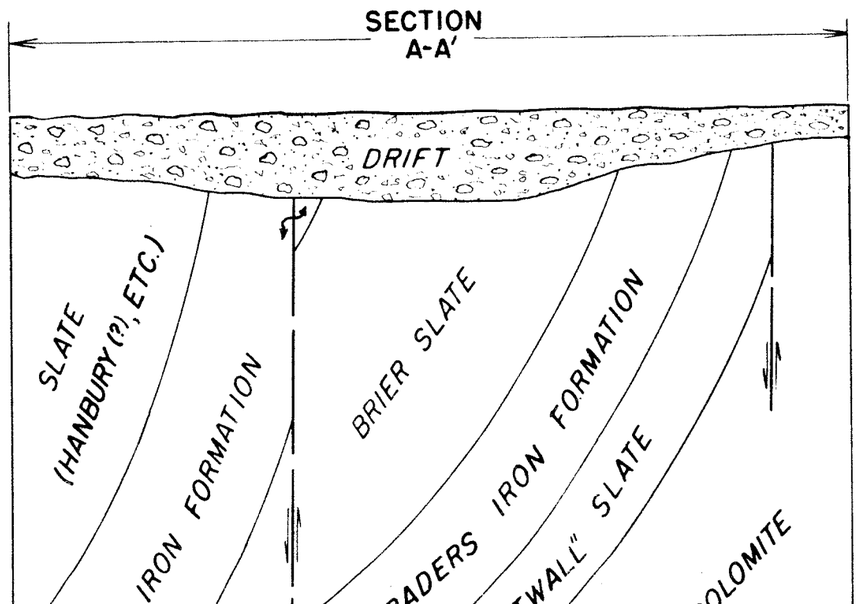

GEOLOGIC MAP AND SECTION OF THE SOUTHWEST LORETT

MENOMINEE IRON RANGE, DICKINSON COUNTY, MICHIGAN

DEPARTMENT OF CONSERVATION
GEOLOGICAL SURVEY DIVISION

CARL E. DUTTON

SEPTEMBER, 1942

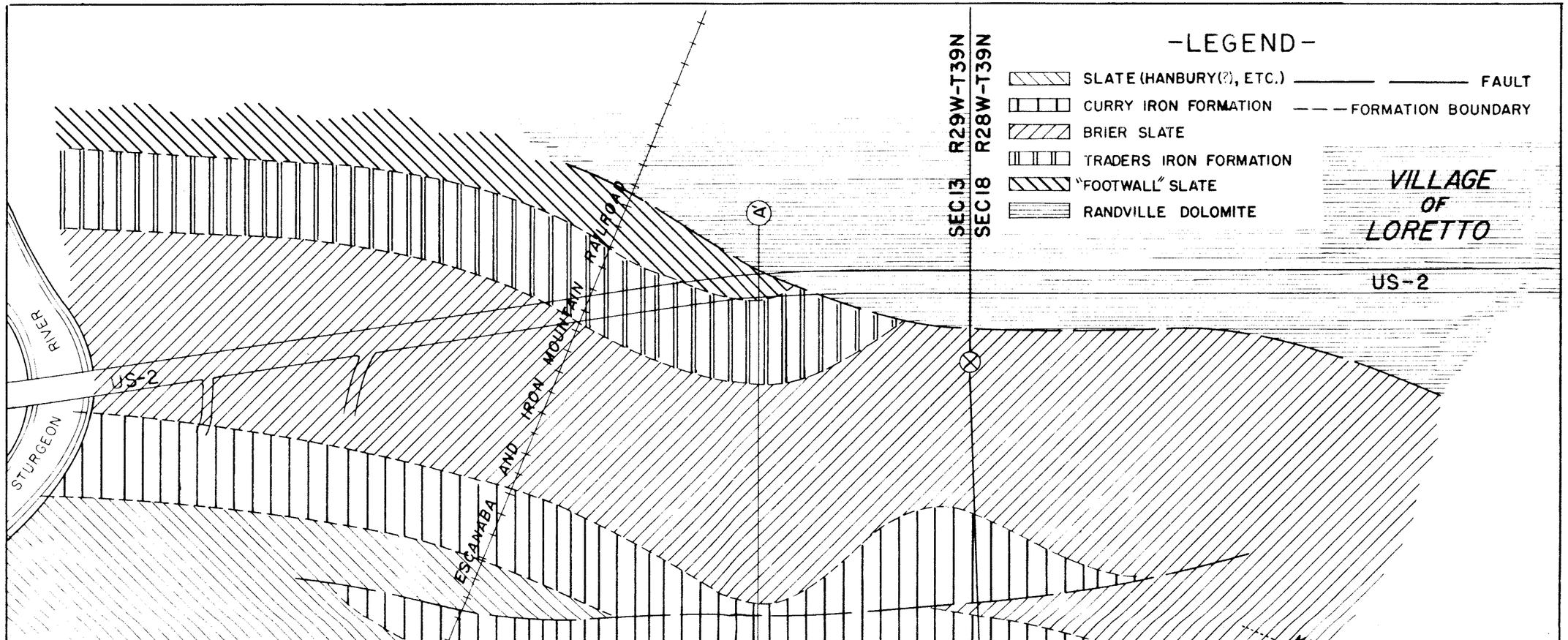

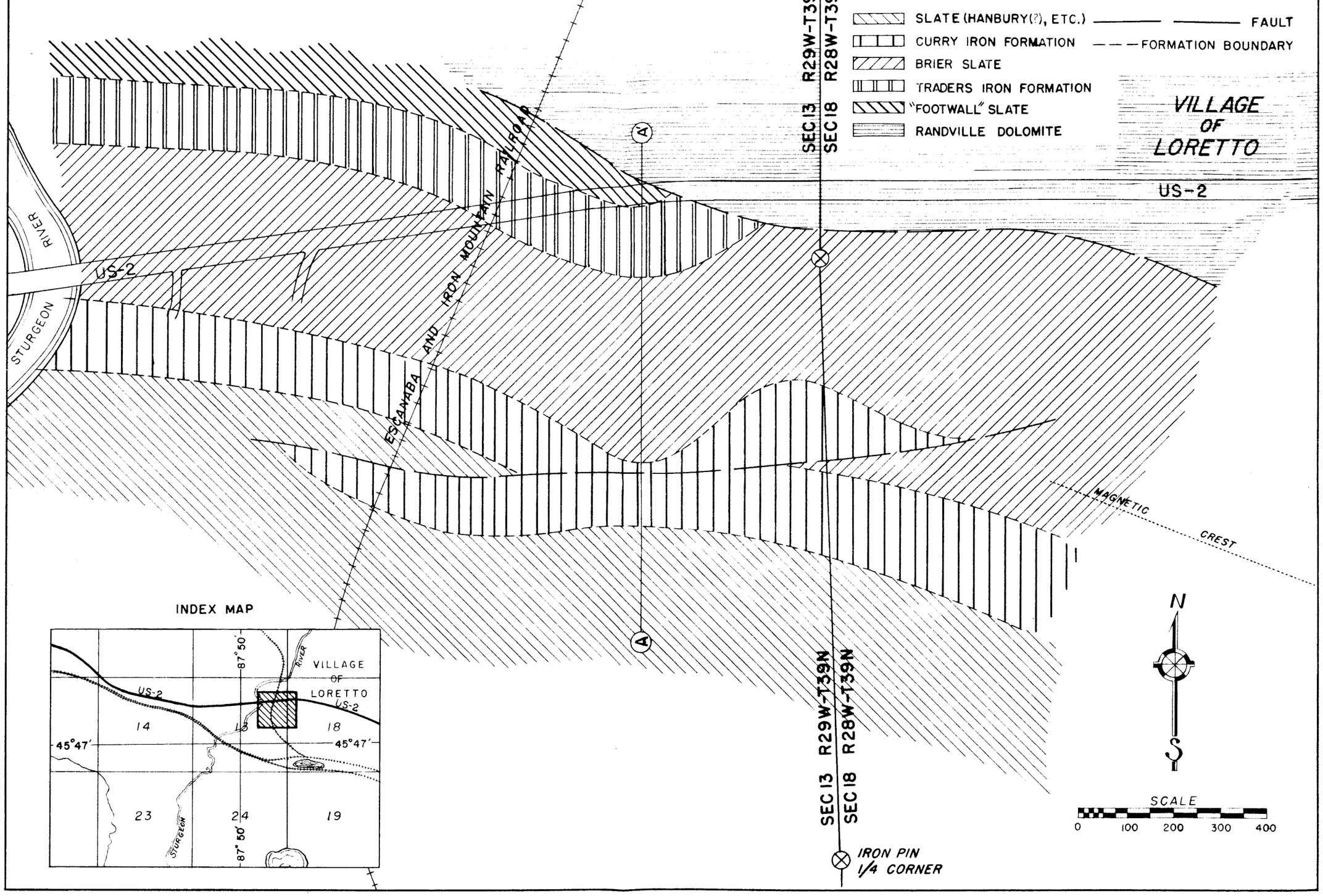
SLATE (HANBURY(?), ETC.)
CURRY IRON FORMATION
BRIER SLATE
TRADERS IRON FORMATION
"FOOTWALL" SLATE
RANDVILLE DOLOMITE
FAULT
FORMATION BOUNDARY
VILLAGE OF LORETTO
SEC 13 R29W-T39N
SEC 18 R28W-T39N
US-2
STURGEON RIVER
ESCANABA AND IRON MOUNTAIN RAILROAD
MAGNETIC CREST
A
A'
IRON PIN 1/4 CORNER
N
S
SCALE
0 100 200 300 400
INDEX MAP
87° 50'
45°47'
14
15
18
23
24
19
VILLAGE OF LORETTO
US-2
STURGEON RIVER

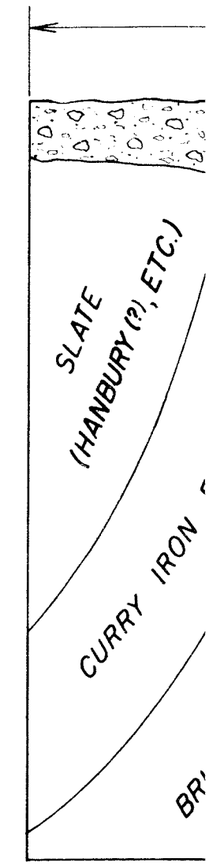
SLATE (HANBURY(?), ETC.)
CURRY IRON

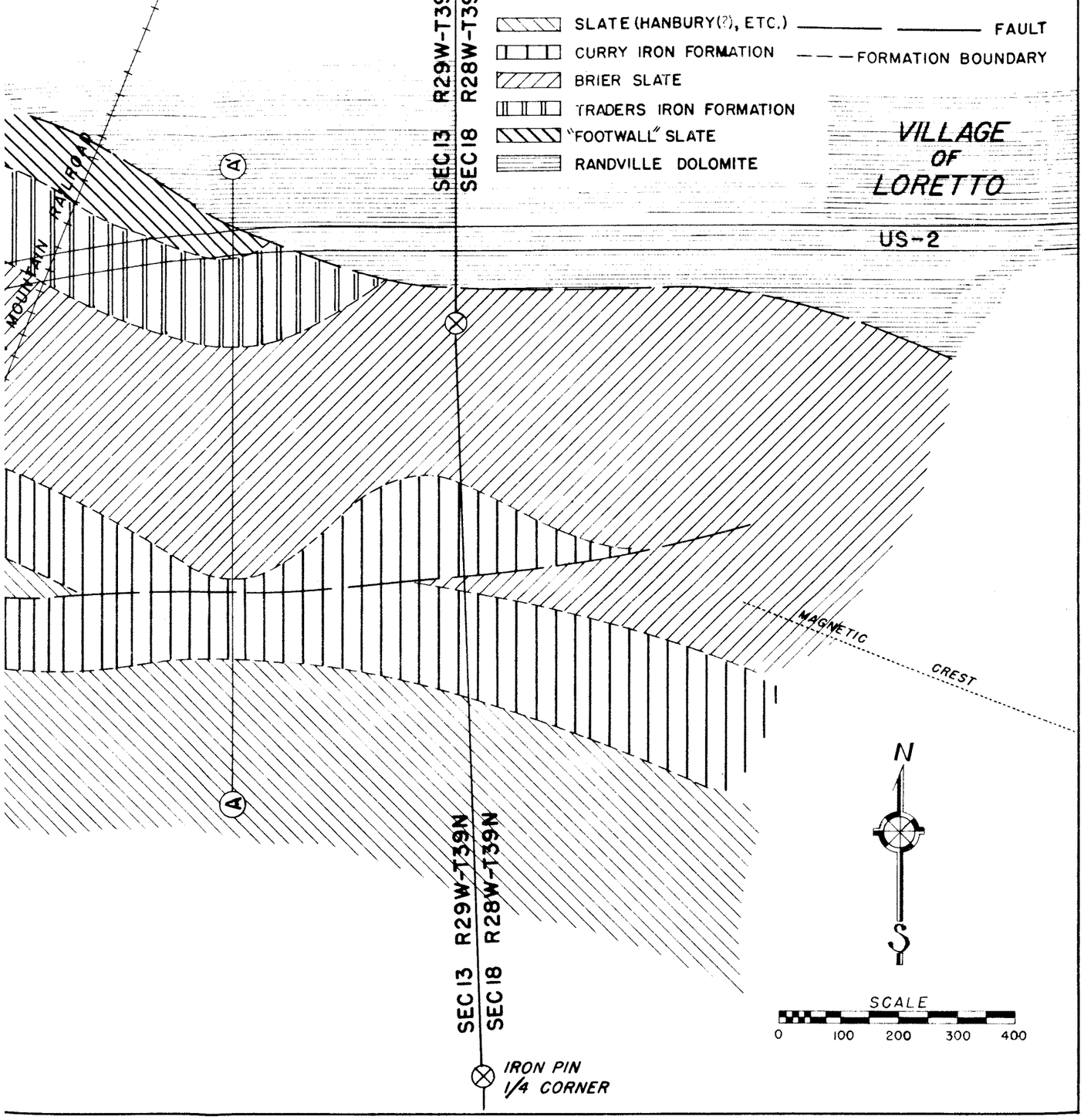

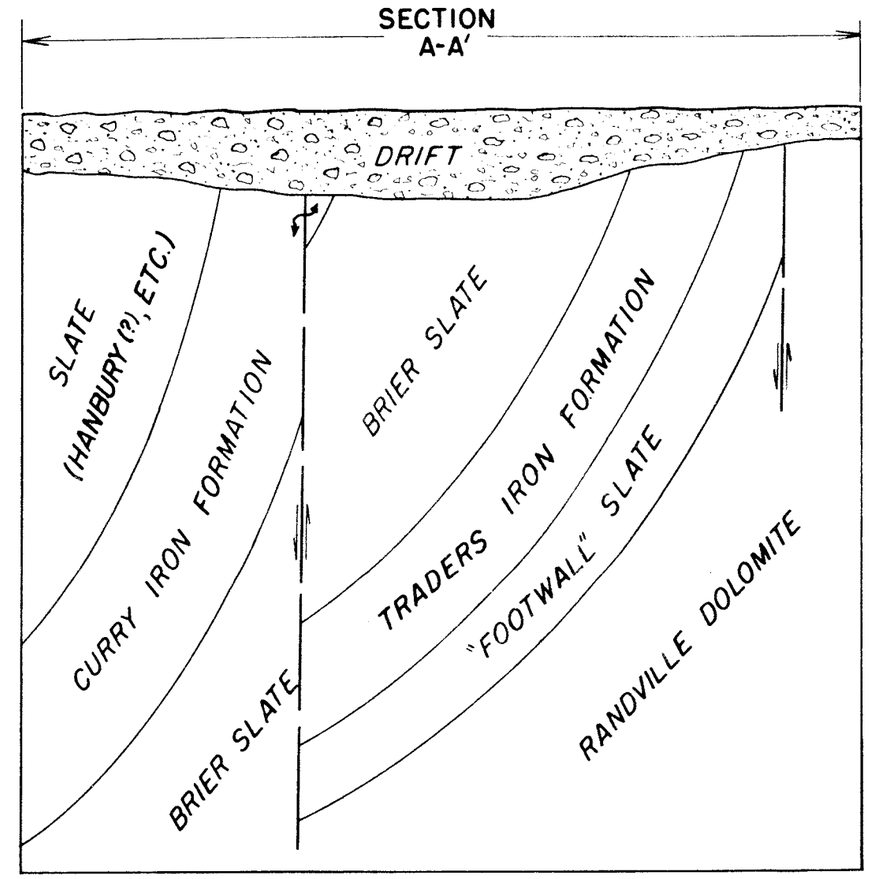

DRAWN BY *B.J. WESTMAN*