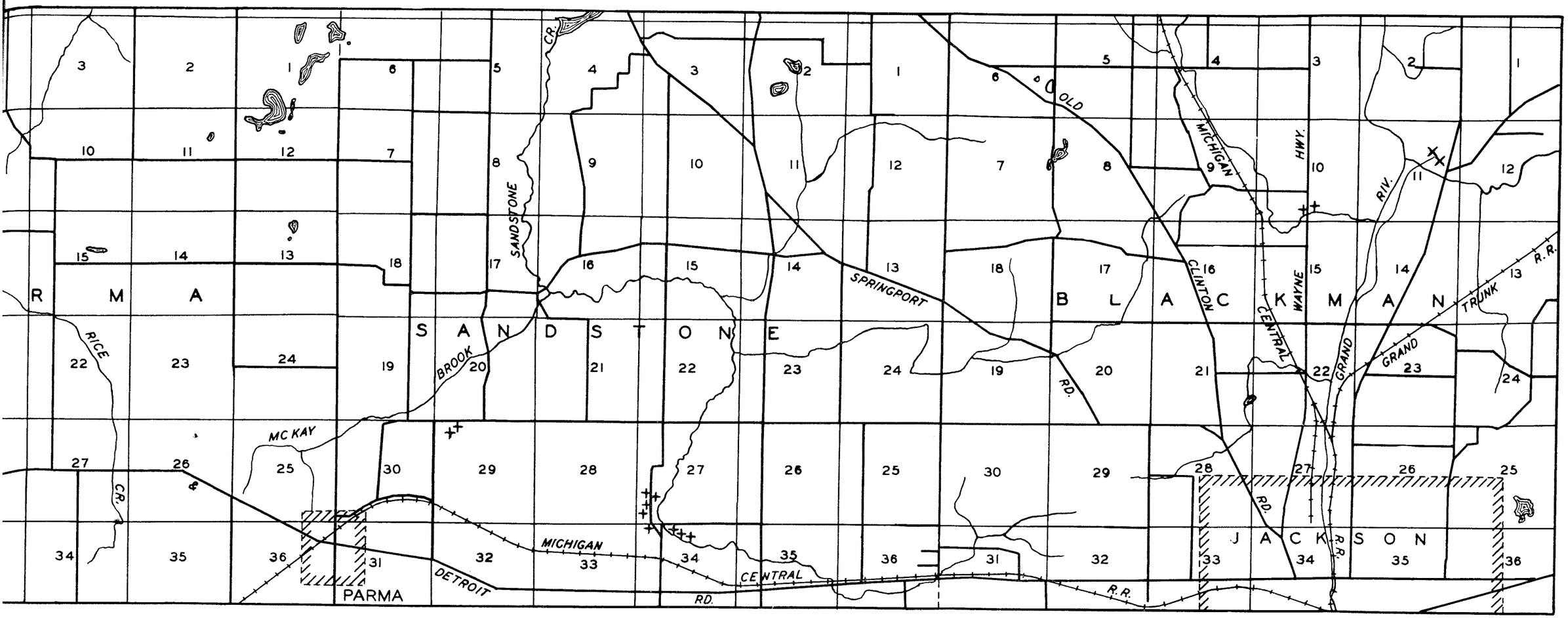

X -- SAGINAW FORMATION
+ -- PARMA FORMATION
FIGURE I

Map showing localities of outcrop of the Saginaw formation and Parma Sandstone

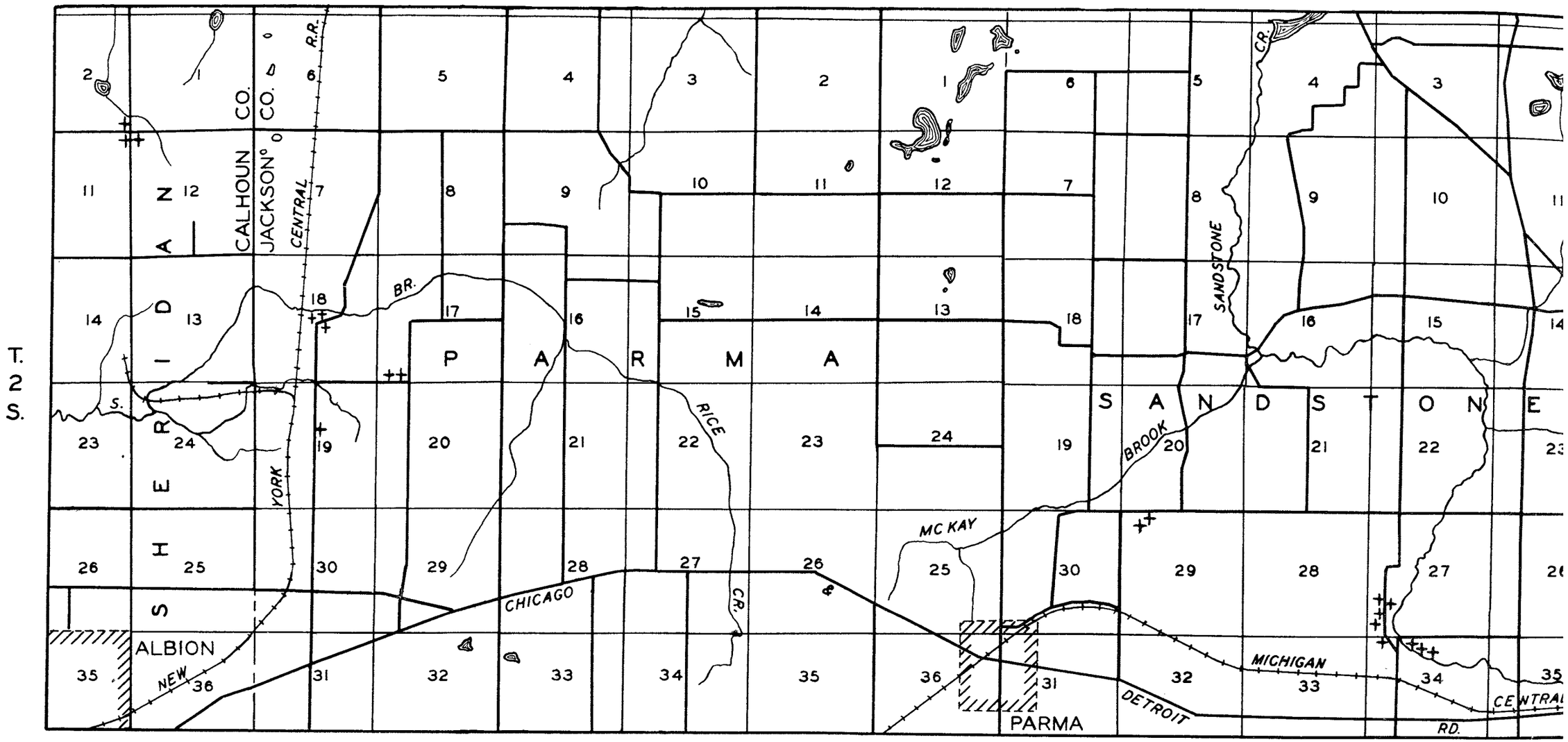

X -- SAGINAW FORMATION
+ -- PARMA FORMATION
FIGURE 1

Map showing localities of outcrop of the Saginaw formation and Parma Sandsto

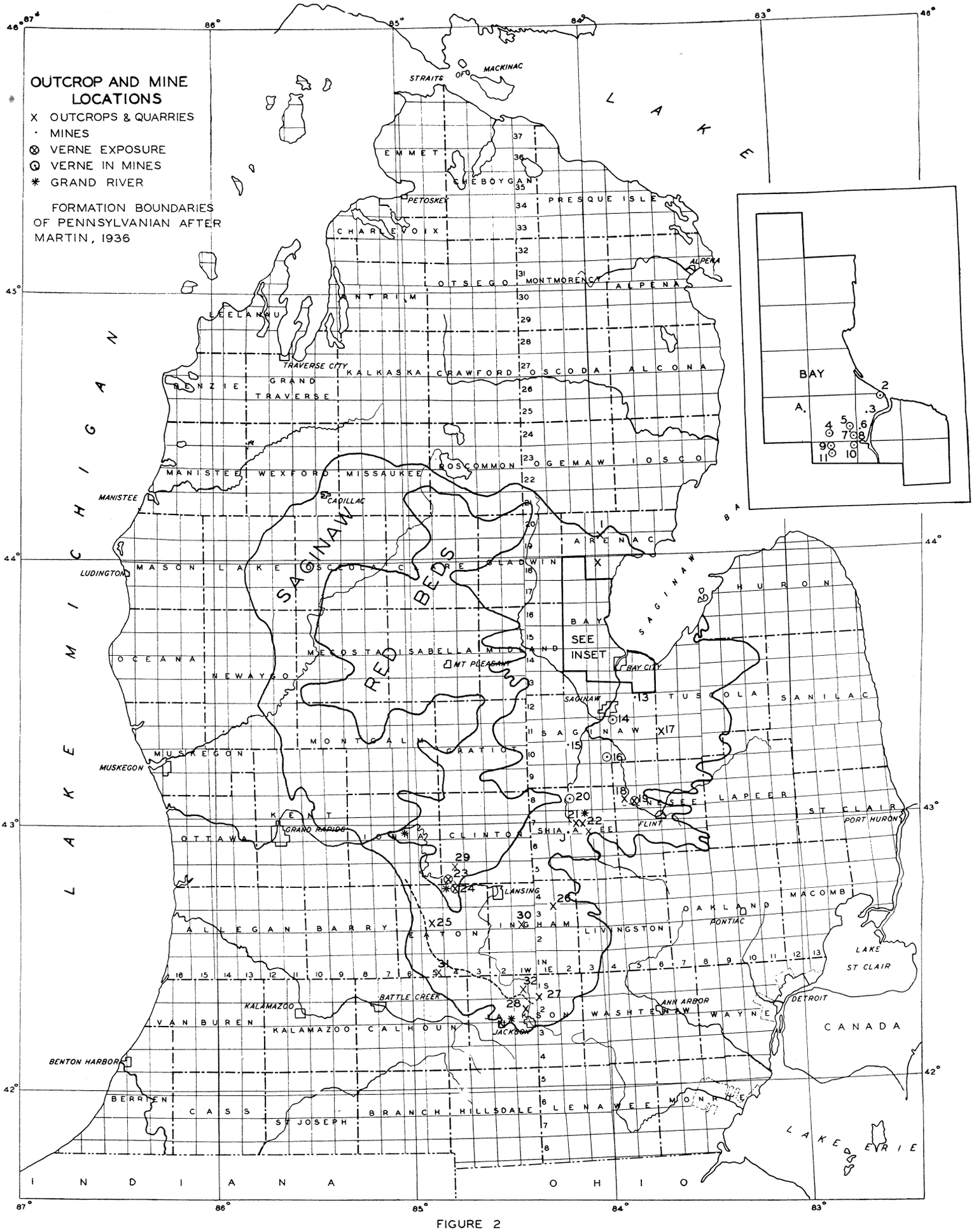

FIGURE 2

Map showing significant outcrops and mine localities of the Saginaw and Grand River Groups of Michigan. Boundaries of formations after Martin. Letters refer to the vertical columns of the floral list Table 2, and numbers to the Faunal list.

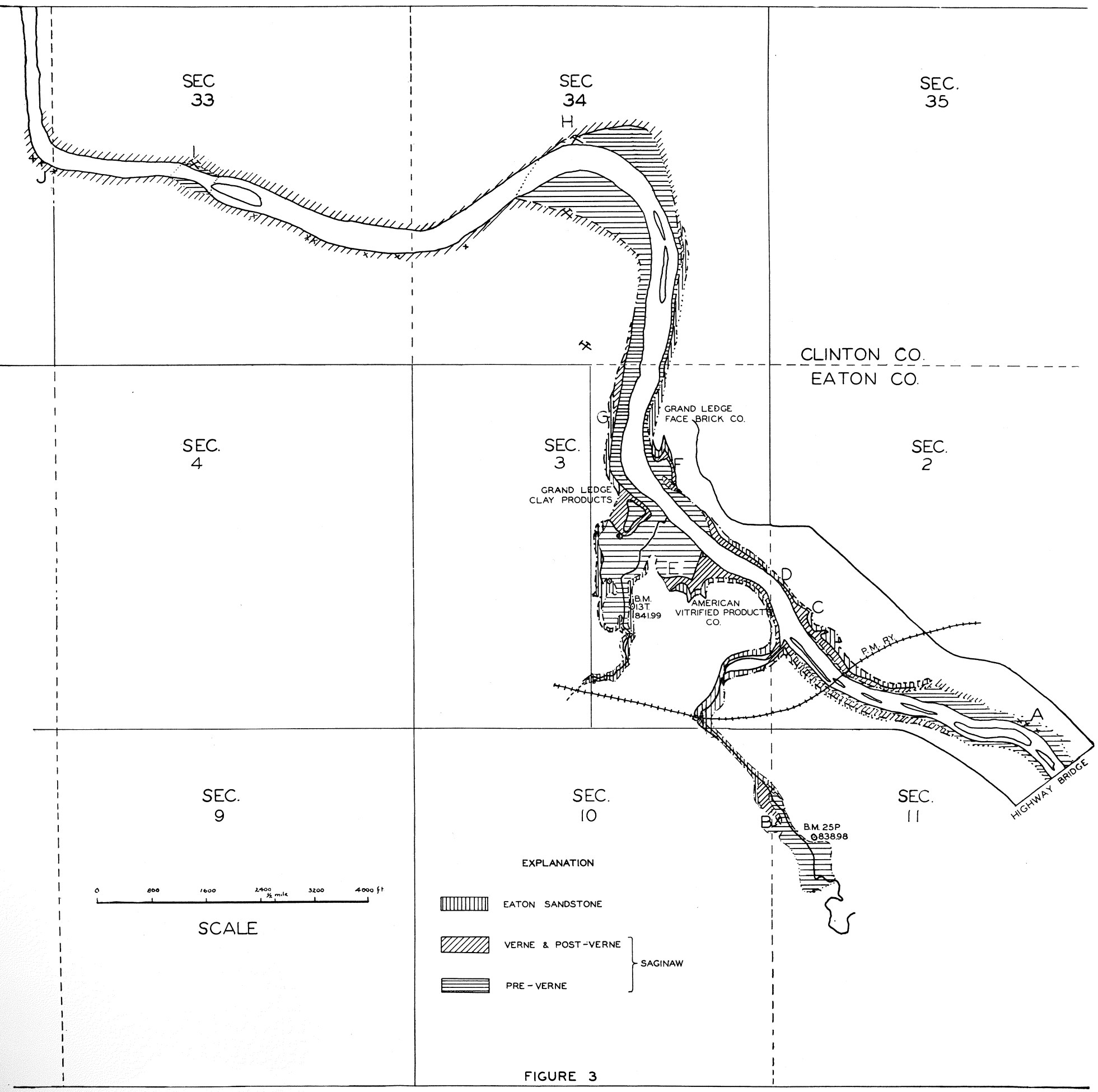

FIGURE 3

AREAL GEOLOGY OF GRAND LEDGE AND VICINITY

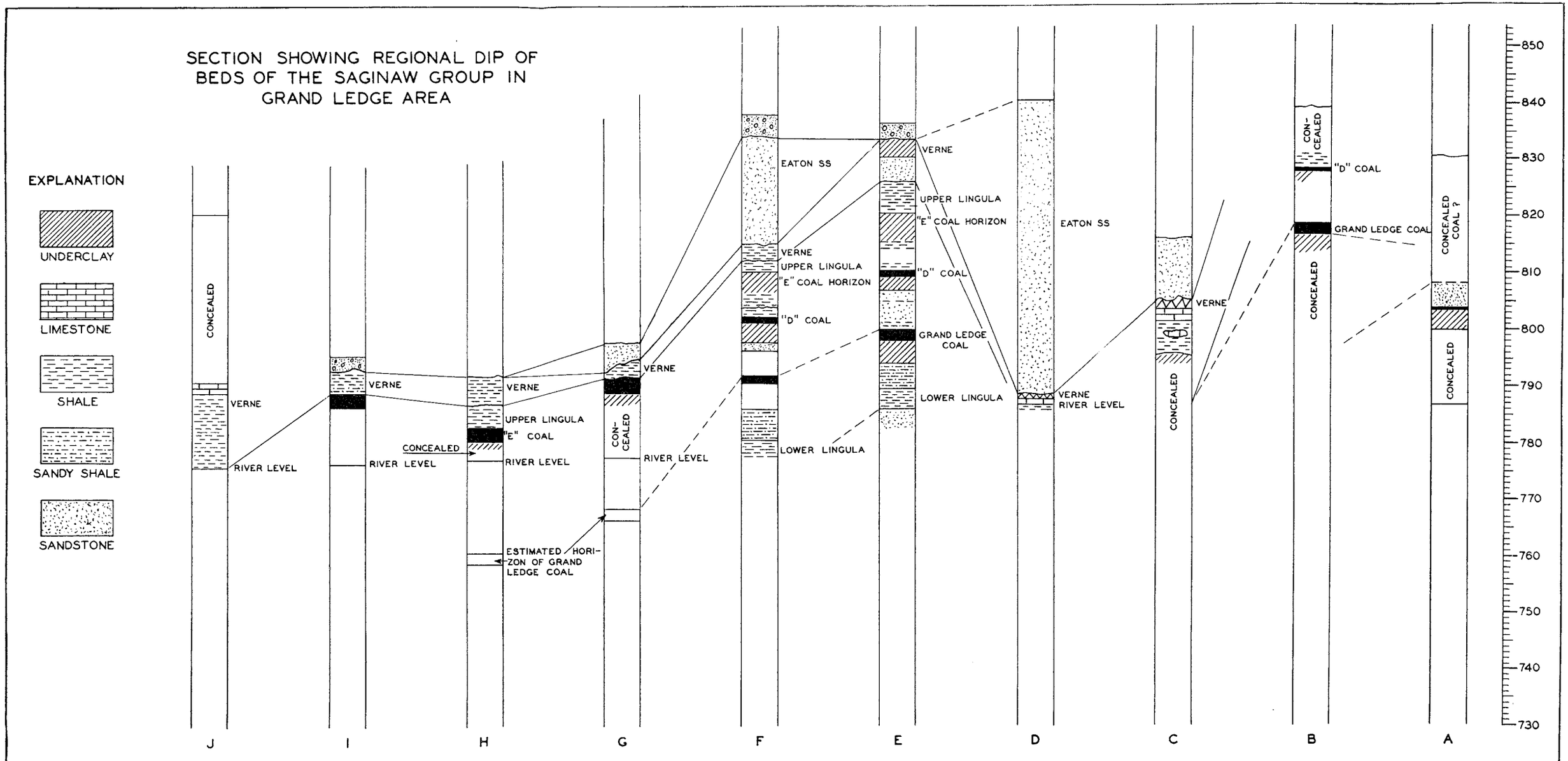

FOR LOCATIONS SEE FIGURE 3

FIGURE 5

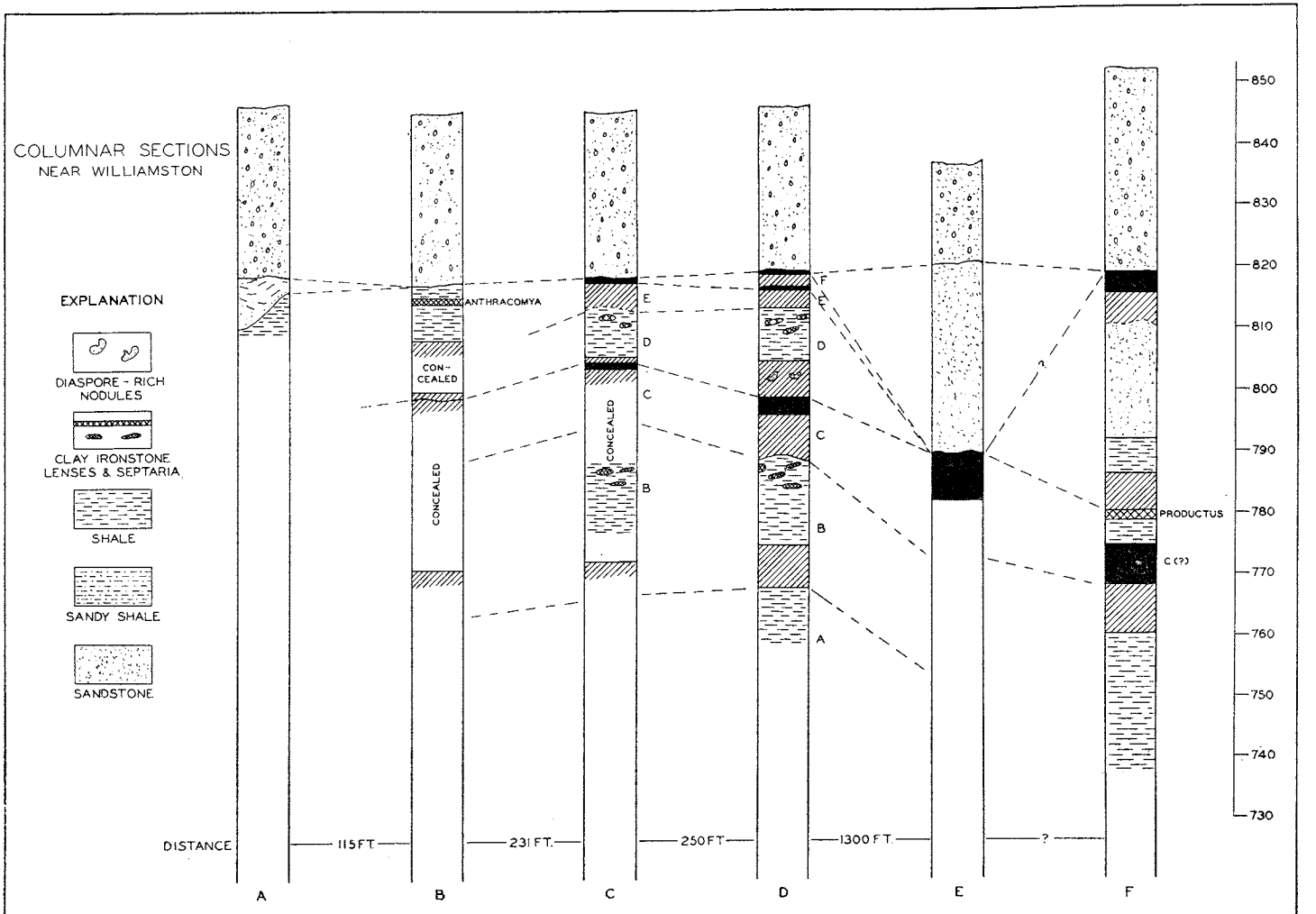

FIGURE 10

Columnar Sections measured near Williamston, Ingham County.

A. South side of highway, west end of shale pit, Michigan Clay Products Company.
B. North side of pit, 115 feet east of section A.
C. North side of pit, 230 feet east of section B.
D. North side of pit, 250 feet east of section C.
E. North side of river. Coal stripping pit.
F. Rominger's Section (Rominger, 1876, p. 135)