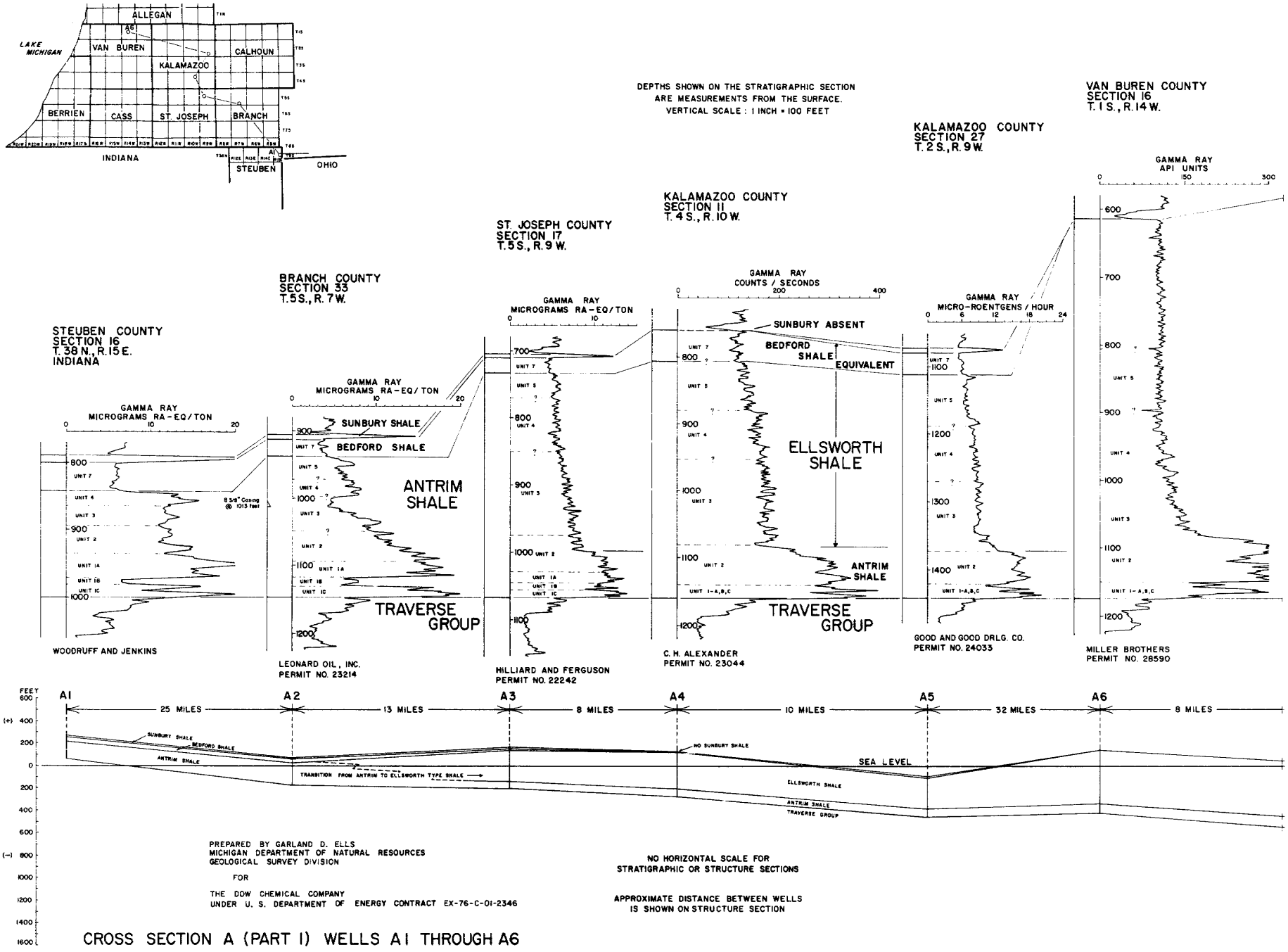

CROSS SECTION A (PART I) WELLS A1 THROUGH A6

DEPTHS SHOWN ON THE STRATIGRAPHIC SECTION ARE MEASUREMENTS FROM THE SURFACE.
VERTICAL SCALE: 1 INCH = 100 FEET

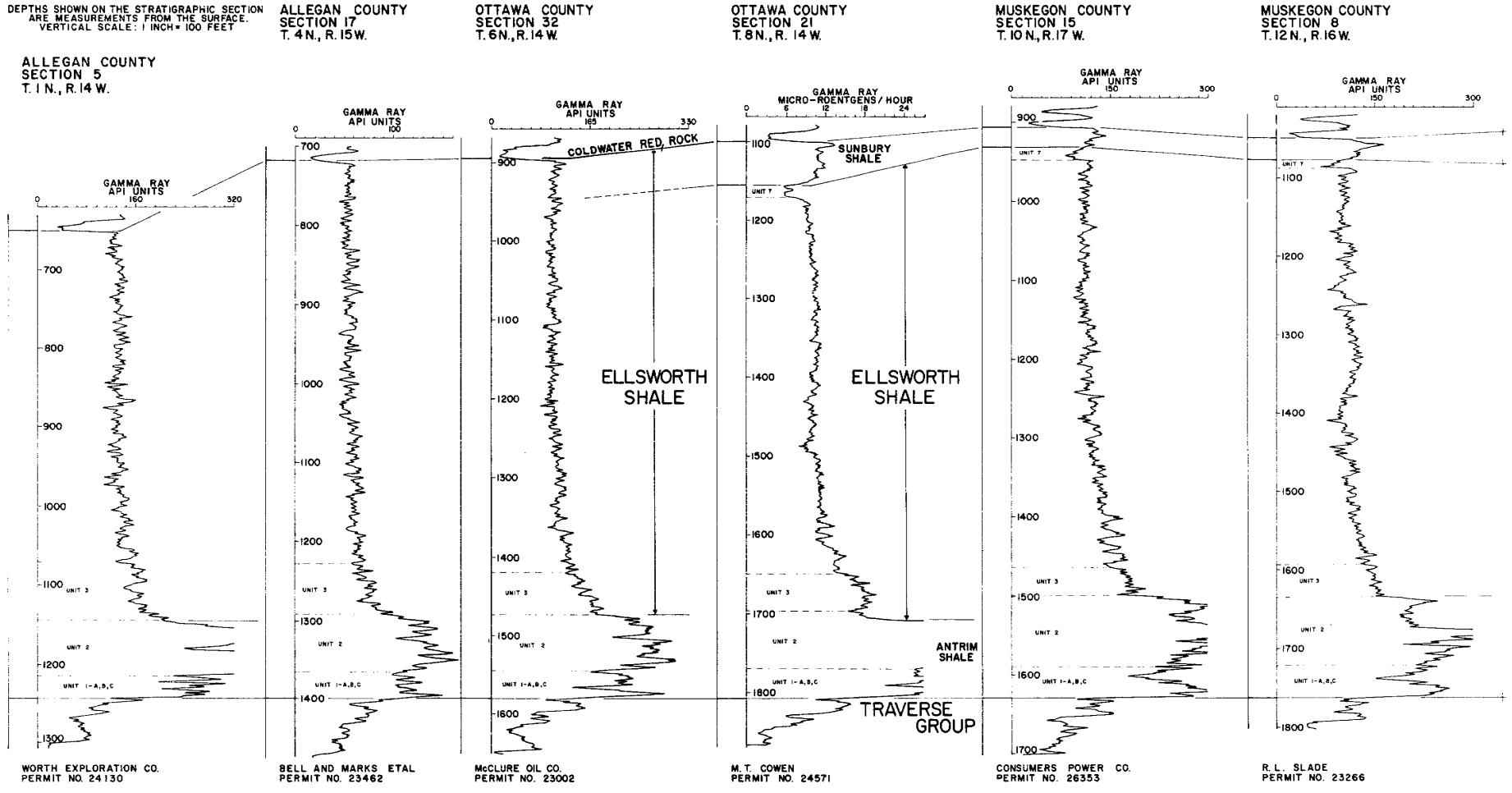

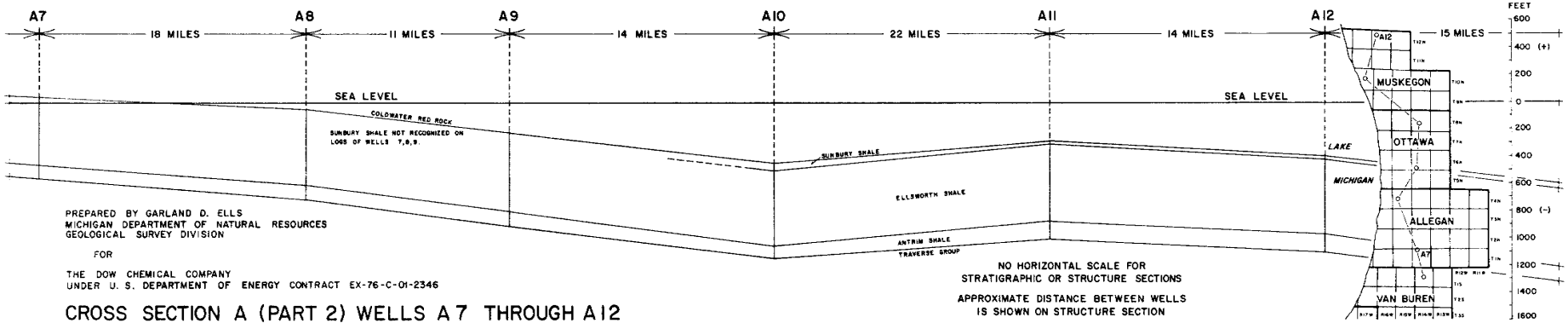

PREPARED BY GARLAND D. ELLS
MICHIGAN DEPARTMENT OF NATURAL RESOURCES
GEOLOGICAL SURVEY DIVISION

FOR

THE DOW CHEMICAL COMPANY
UNDER U. S. DEPARTMENT OF ENERGY CONTRACT EX-76-C-01-2346

NO HORIZONTAL SCALE FOR STRATIGRAPHIC OR STRUCTURE SECTIONS

APPROXIMATE DISTANCE BETWEEN WELLS IS SHOWN ON STRUCTURE SECTION

CROSS SECTION A (PART 2) WELLS A7 THROUGH A12

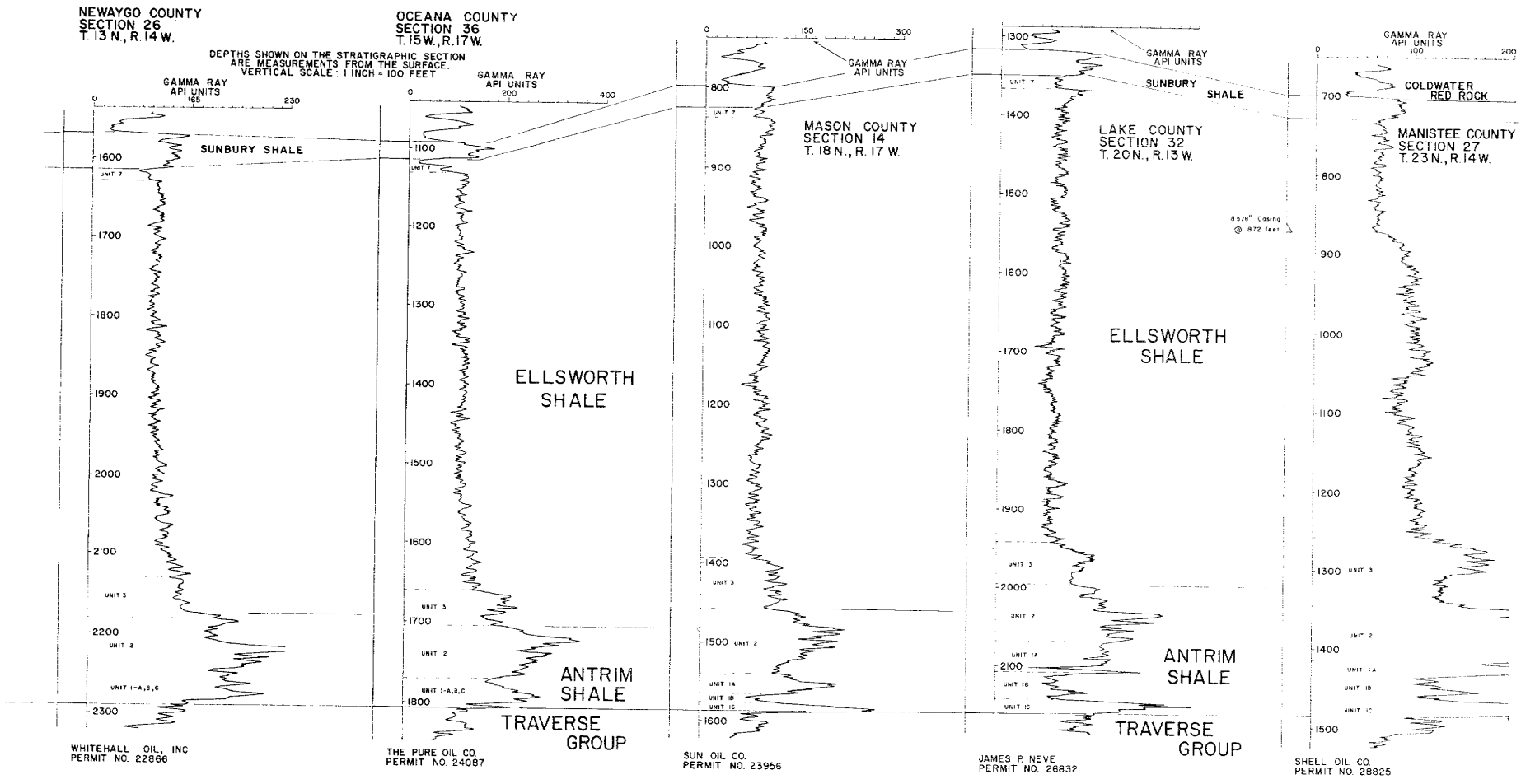

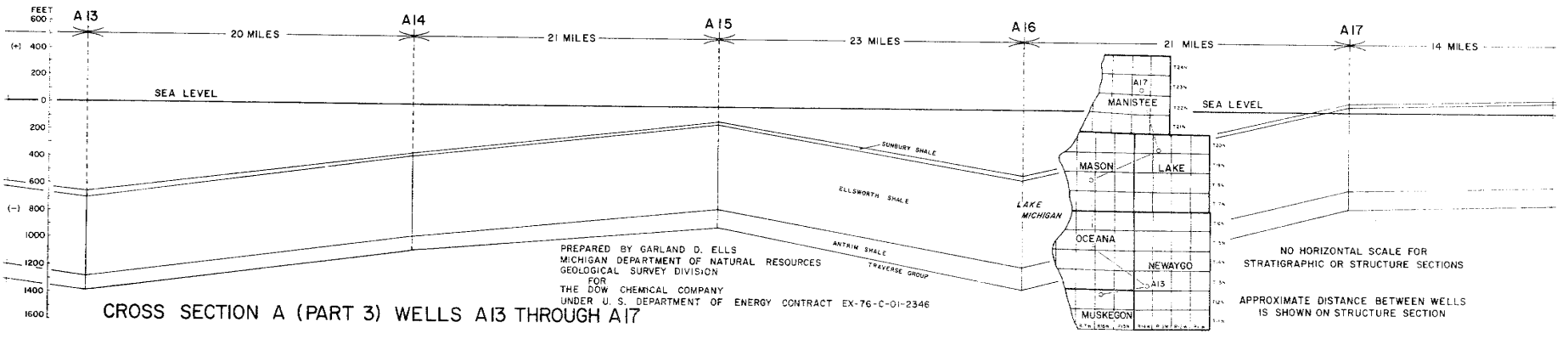

CROSS SECTION A (PART 3) WELLS A13 THROUGH A17

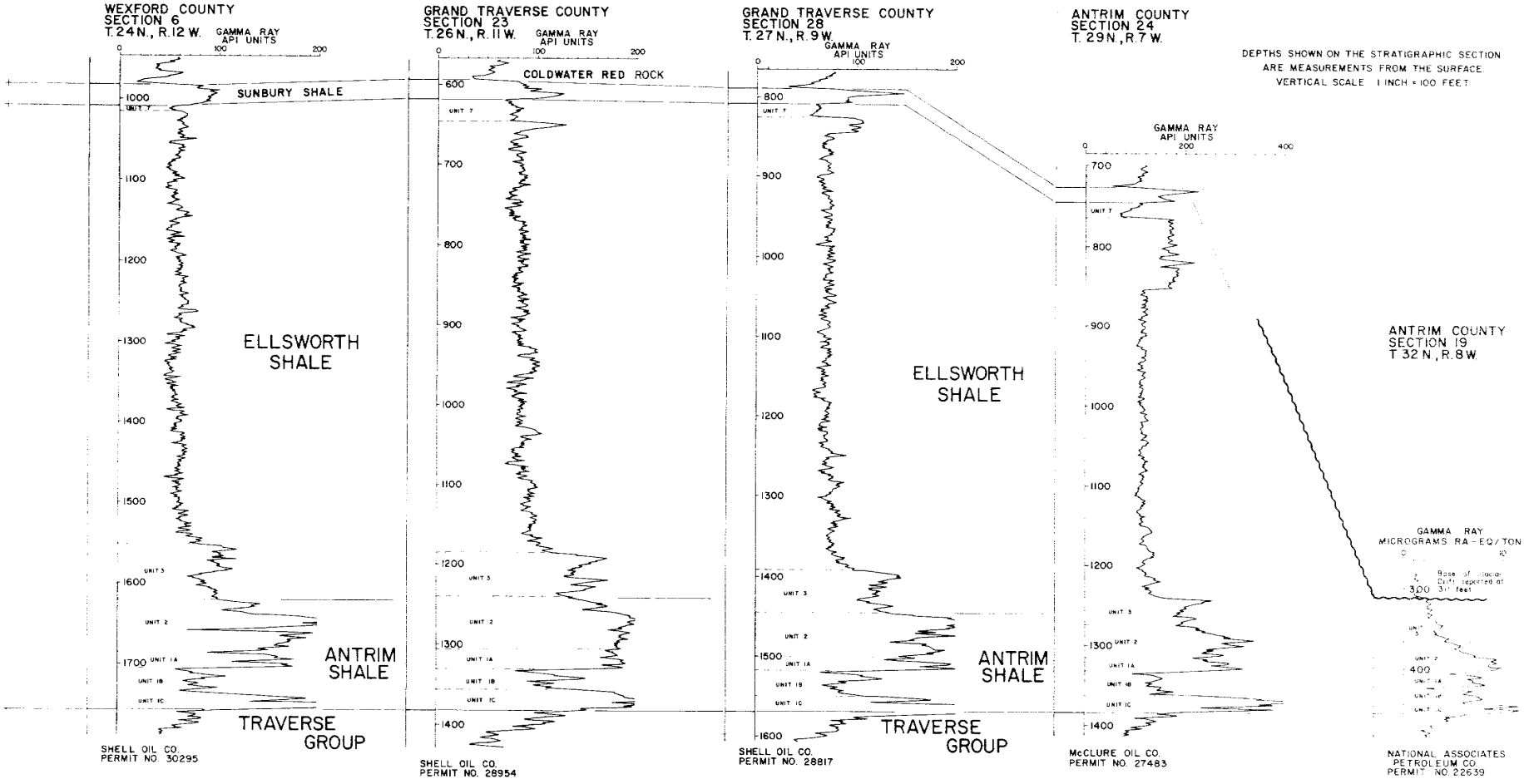

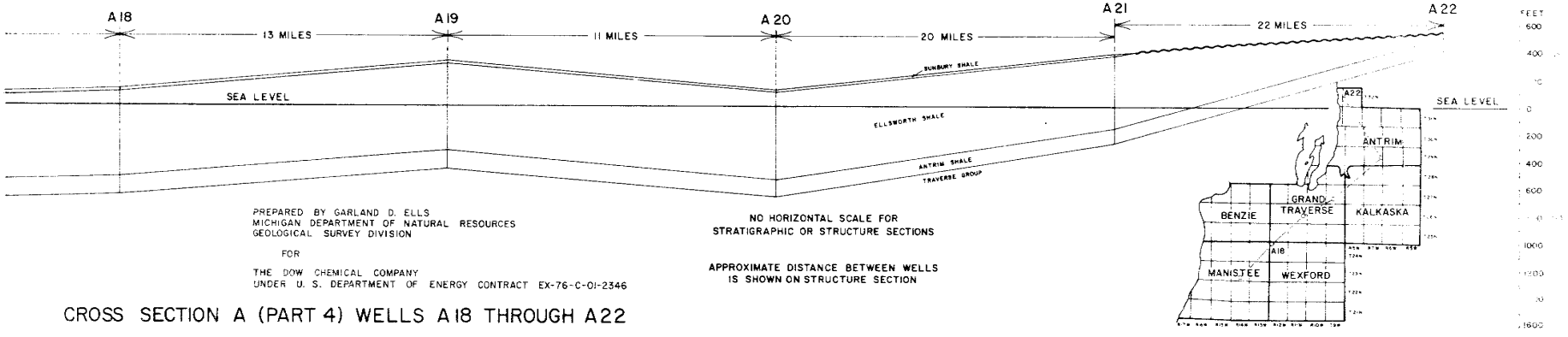

PREPARED BY GARLAND D. ELLS
MICHIGAN DEPARTMENT OF NATURAL RESOURCES
GEOLOGICAL SURVEY DIVISION

FOR

THE DOW CHEMICAL COMPANY
UNDER U. S. DEPARTMENT OF ENERGY CONTRACT EX-76-C-01-2346

NO HORIZONTAL SCALE FOR
STRATIGRAPHIC OR STRUCTURE SECTIONS

APPROXIMATE DISTANCE BETWEEN WELLS
IS SHOWN ON STRUCTURE SECTION

CROSS SECTION A (PART 4) WELLS A18 THROUGH A22

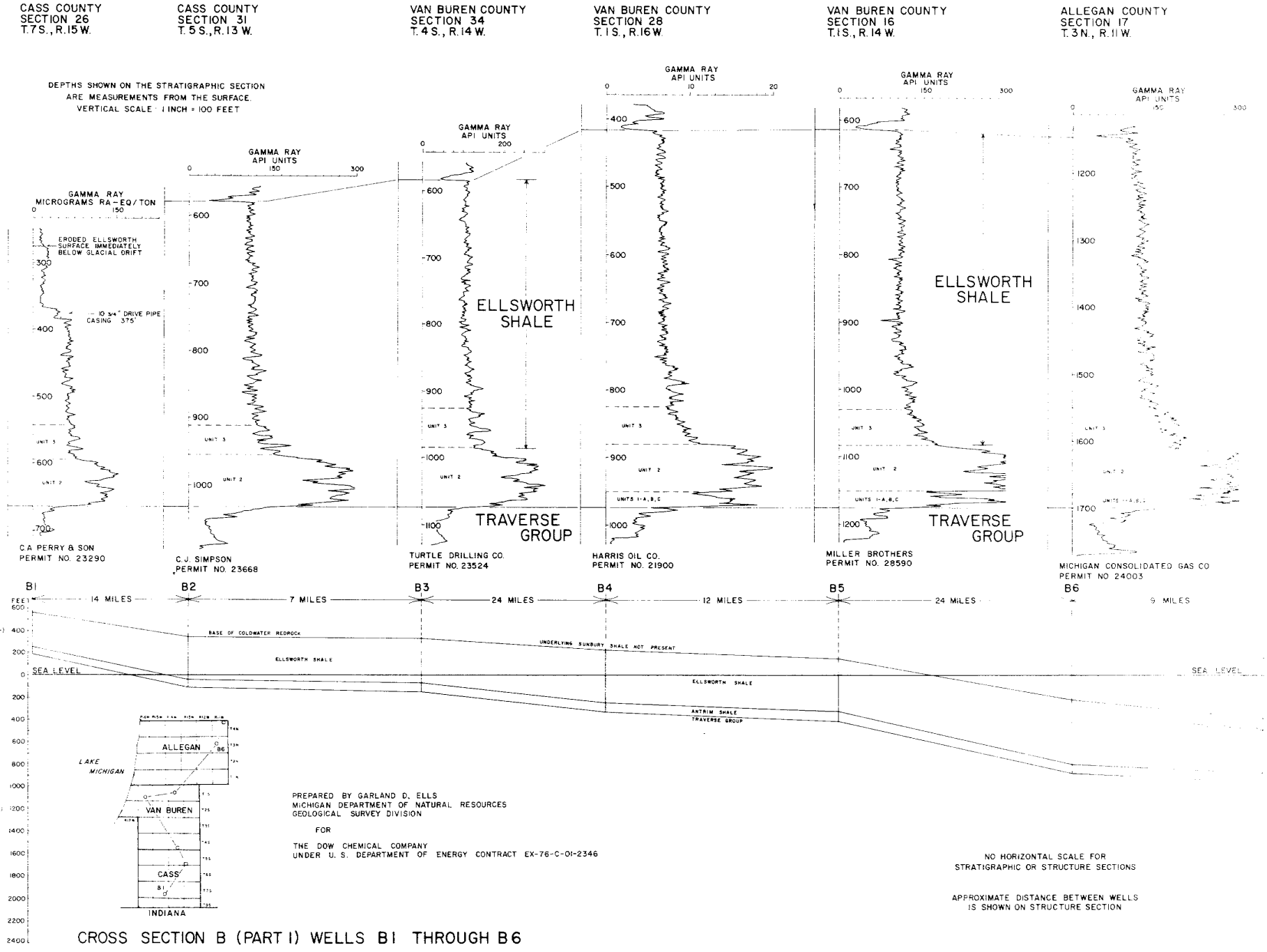

CROSS SECTION B (PART I) WELLS B1 THROUGH B6

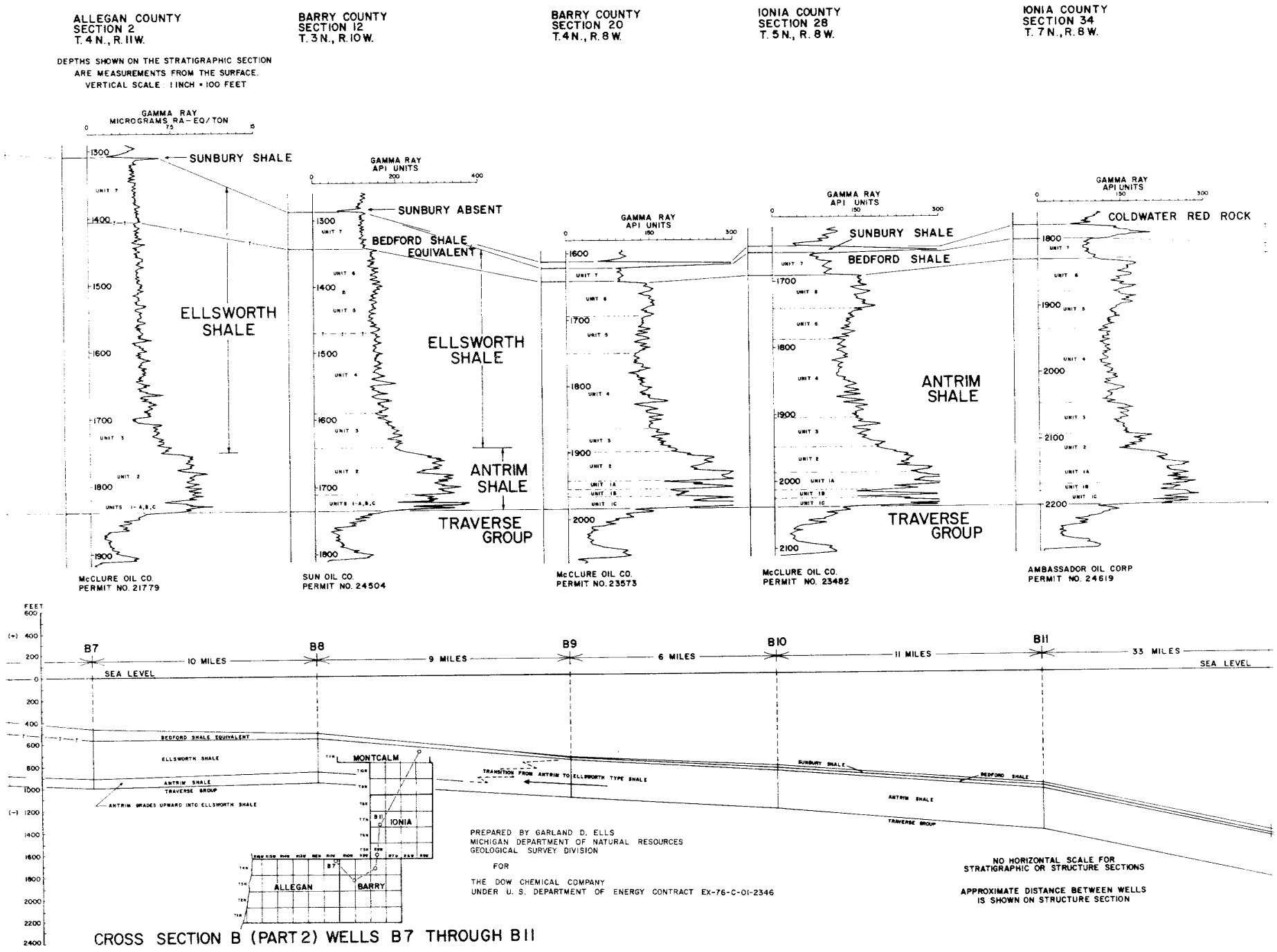

CROSS SECTION B (PART 2) WELLS B7 THROUGH B11

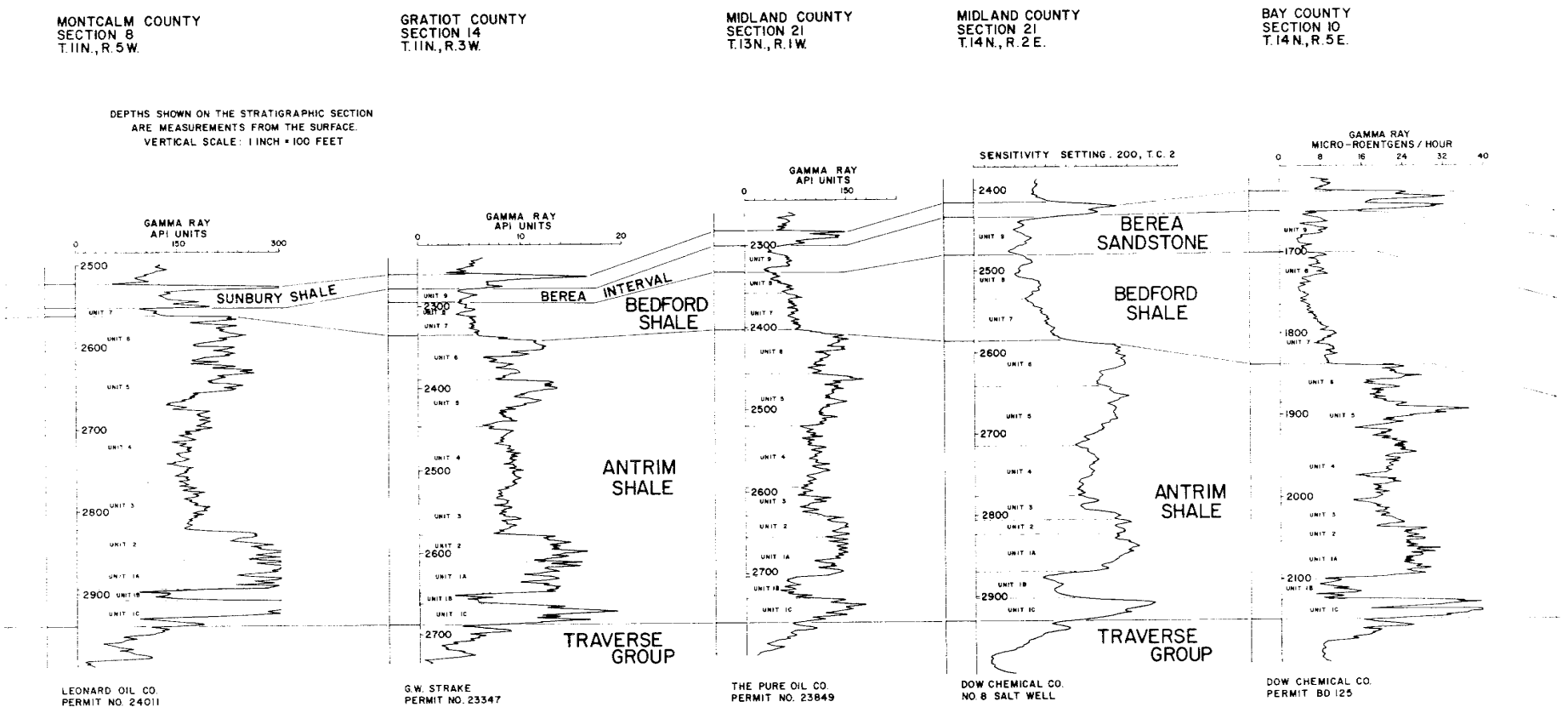

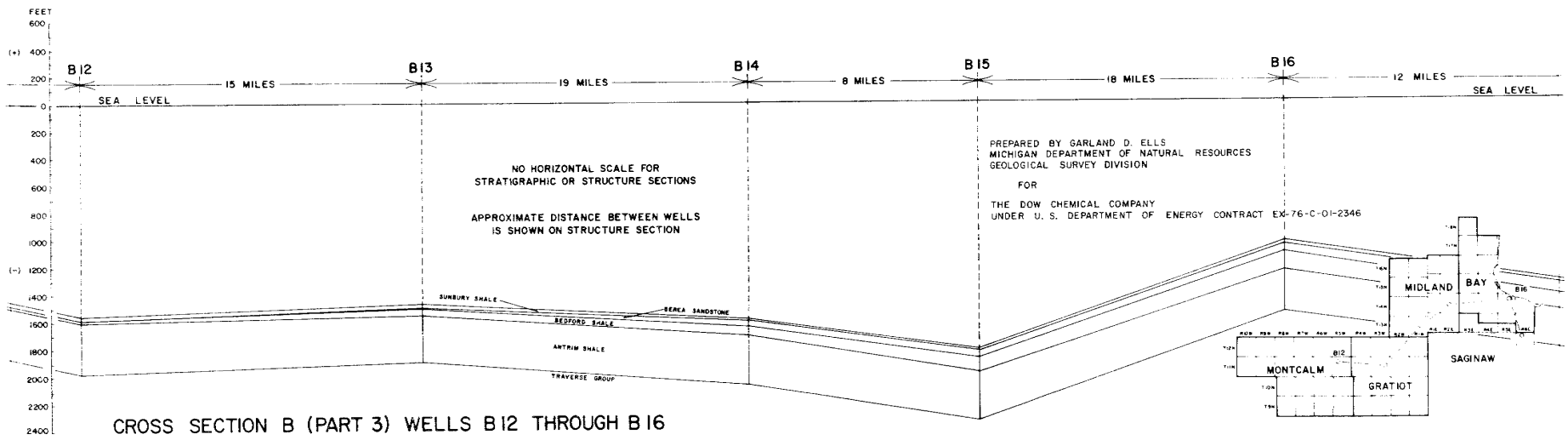

CROSS SECTION B (PART 3) WELLS B12 THROUGH B16

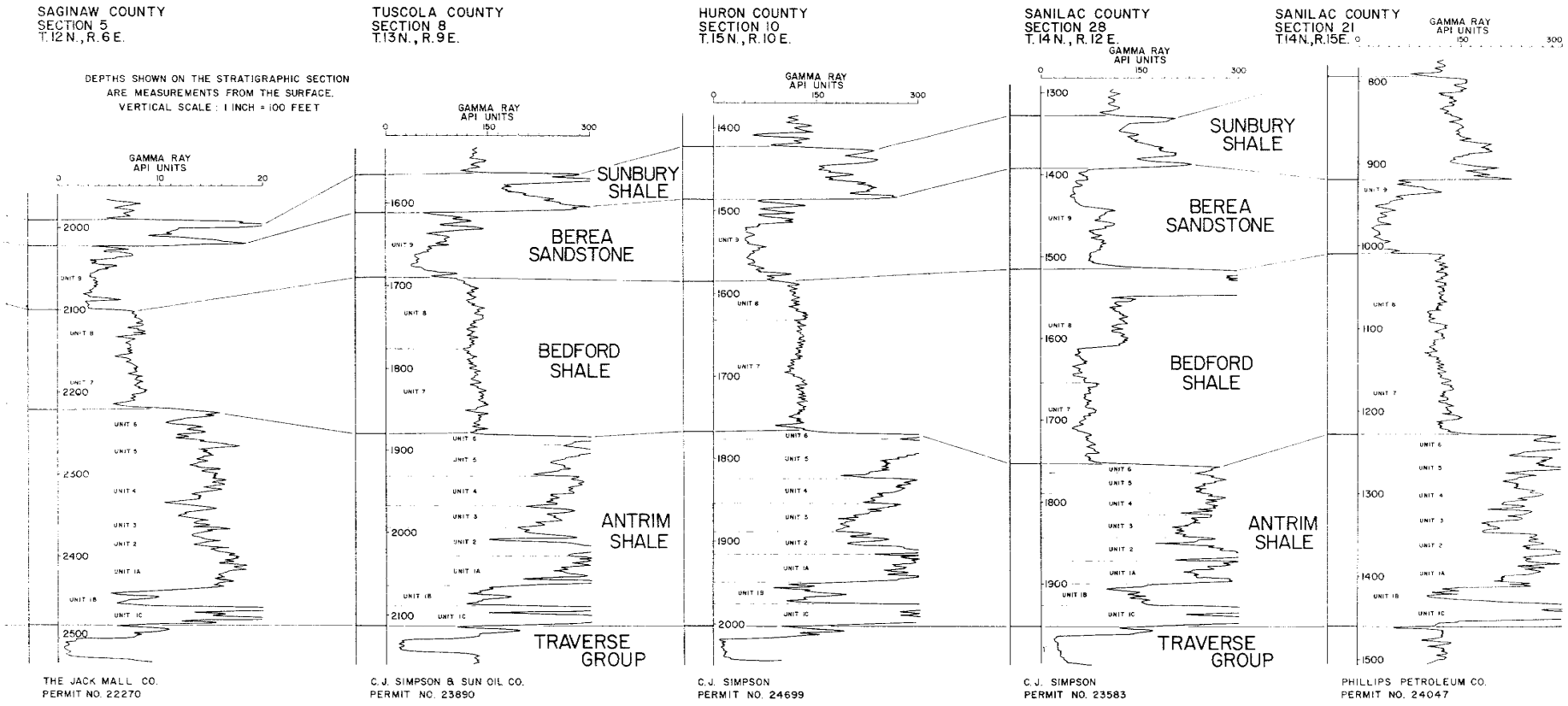

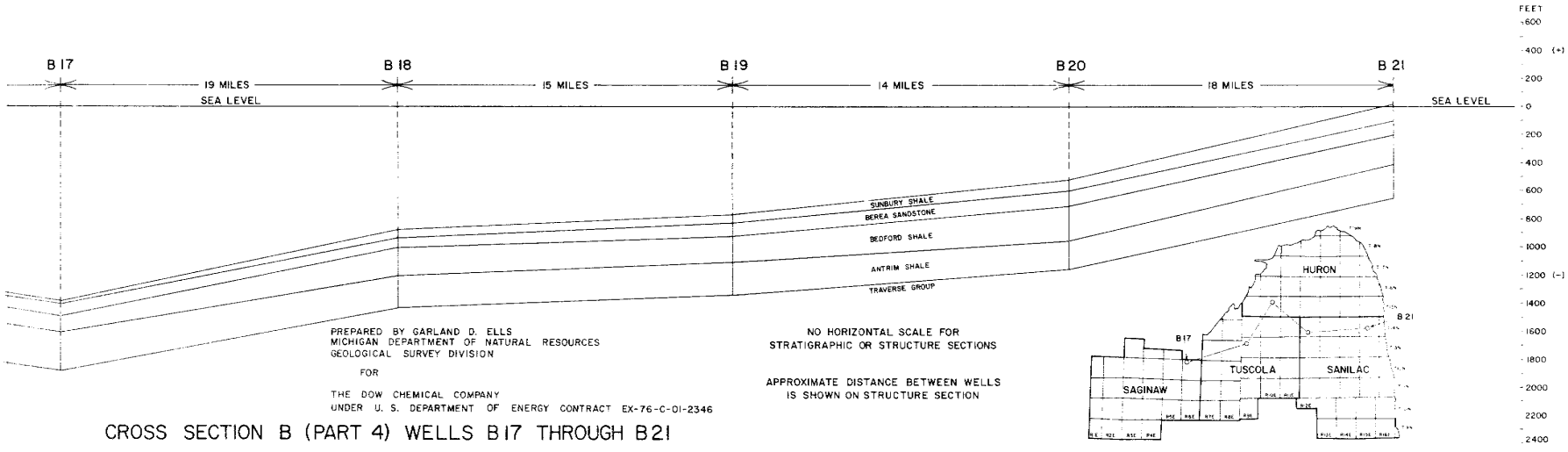

PREPARED BY GARLAND D. ELLS
MICHIGAN DEPARTMENT OF NATURAL RESOURCES
GEOLOGICAL SURVEY DIVISION

FOR

THE DOW CHEMICAL COMPANY
UNDER U. S. DEPARTMENT OF ENERGY CONTRACT EX-76-C-01-2346

NO HORIZONTAL SCALE FOR
STRATIGRAPHIC OR STRUCTURE SECTIONS

APPROXIMATE DISTANCE BETWEEN WELLS
IS SHOWN ON STRUCTURE SECTION

CROSS SECTION B (PART 4) WELLS B17 THROUGH B21

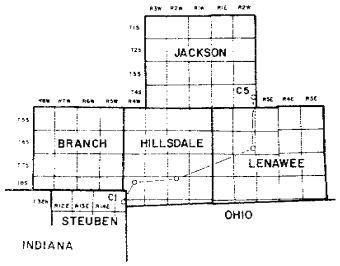

DEPTHS SHOWN ON THE STRATIGRAPHIC SECTION ARE MEASUREMENTS FROM THE SURFACE.
VERTICAL SCALE: 1 INCH = 100 FEET

STEUBEN COUNTY
SECTION 16
T. 38 N., R. 15 E.
INDIANA

HILLSDALE COUNTY
SECTION 10
T. 8 S., R. 4 W.

HILLSDALE COUNTY
SECTION 4
T. 8 S., R. 2 W.

LENAWEE COUNTY
SECTION 25
T. 6 S., R. 2 E.

JACKSON COUNTY
SECTION 24
T. 4 S., R. 2 E.

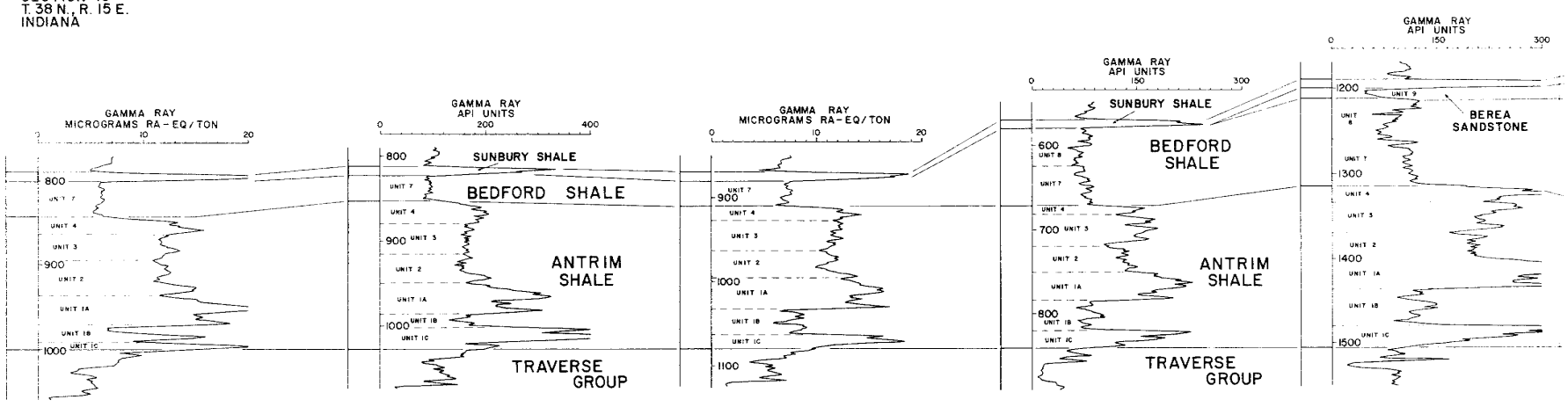

WOODRUFF AND JENKINS

C.W. WHITMER
PERMIT NO. 23973

G. COVEY & R.M. NULL
PERMIT NO. 22298

R.G. LAWTON
PERMIT NO. 23751

OHIO OIL CO.
PERMIT NO. 23656

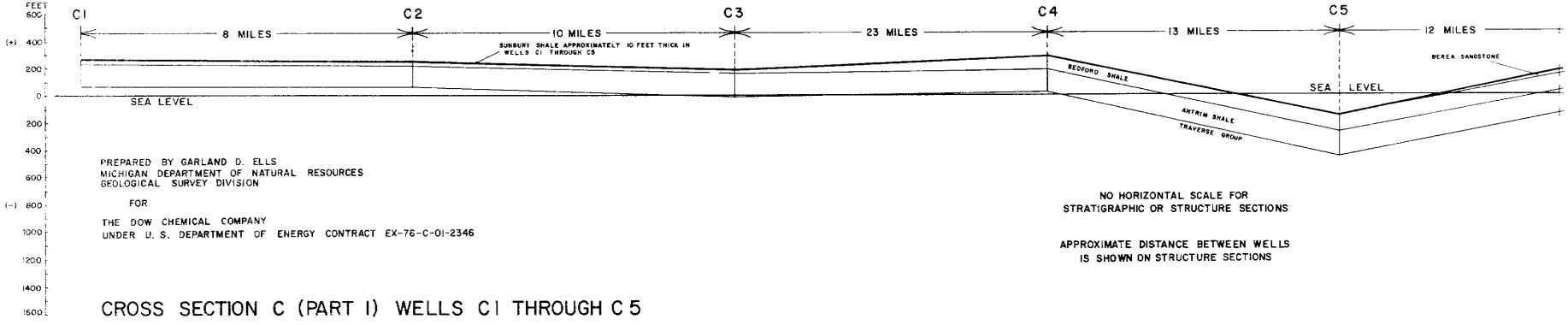

PREPARED BY GARLAND D. ELLS
MICHIGAN DEPARTMENT OF NATURAL RESOURCES
GEOLOGICAL SURVEY DIVISION

FOR

THE DOW CHEMICAL COMPANY
UNDER U. S. DEPARTMENT OF ENERGY CONTRACT EX-76-C-01-2346

NO HORIZONTAL SCALE FOR
STRATIGRAPHIC OR STRUCTURE SECTIONS

APPROXIMATE DISTANCE BETWEEN WELLS
IS SHOWN ON STRUCTURE SECTIONS

CROSS SECTION C (PART I) WELLS C1 THROUGH C5

DEPTHS SHOWN ON THE STRATIGRAPHIC SECTION ARE MEASUREMENTS FROM THE SURFACE
VERTICAL SCALE: 1 INCH = 100 FEET

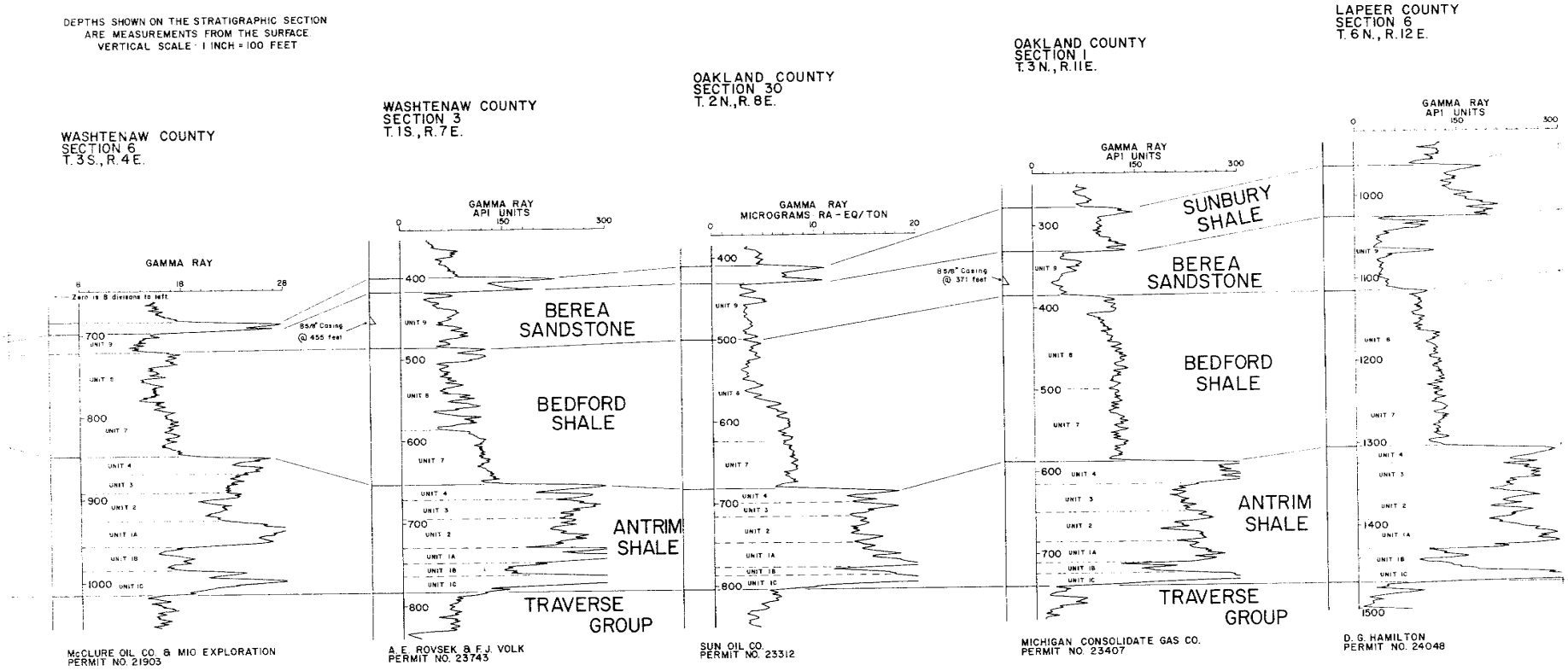

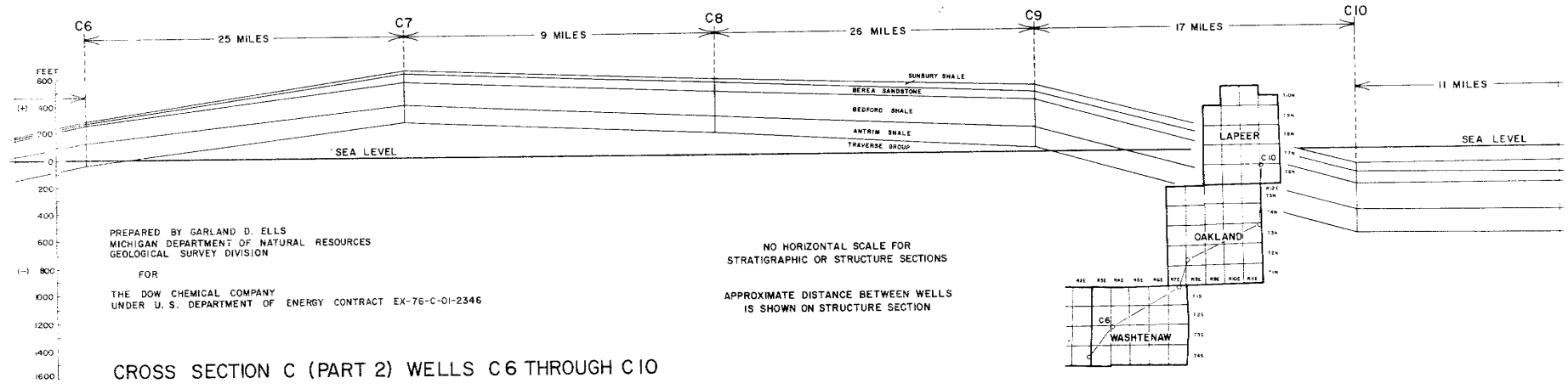

PREPARED BY GARLAND D. ELLS
MICHIGAN DEPARTMENT OF NATURAL RESOURCES
GEOLOGICAL SURVEY DIVISION

FOR

THE DOW CHEMICAL COMPANY
UNDER U. S. DEPARTMENT OF ENERGY CONTRACT EX-76-C-01-2346

NO HORIZONTAL SCALE FOR
STRATIGRAPHIC OR STRUCTURE SECTIONS

APPROXIMATE DISTANCE BETWEEN WELLS
IS SHOWN ON STRUCTURE SECTION

CROSS SECTION C (PART 2) WELLS C6 THROUGH C10

DEPTHS SHOWN ON THE STRATIGRAPHIC SECTION ARE MEASUREMENTS FROM THE SURFACE.
VERTICAL SCALE: 1 INCH = 100 FEET

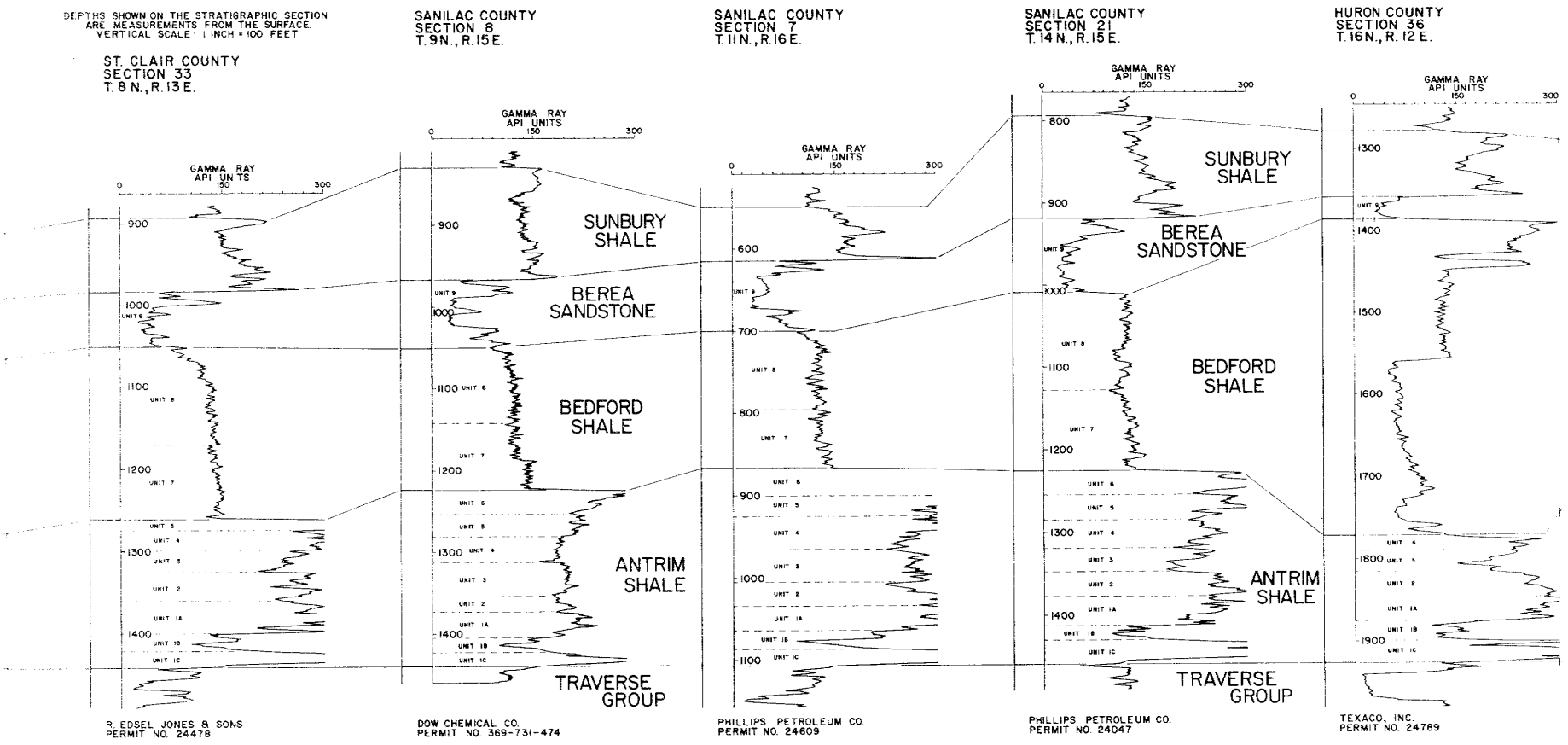

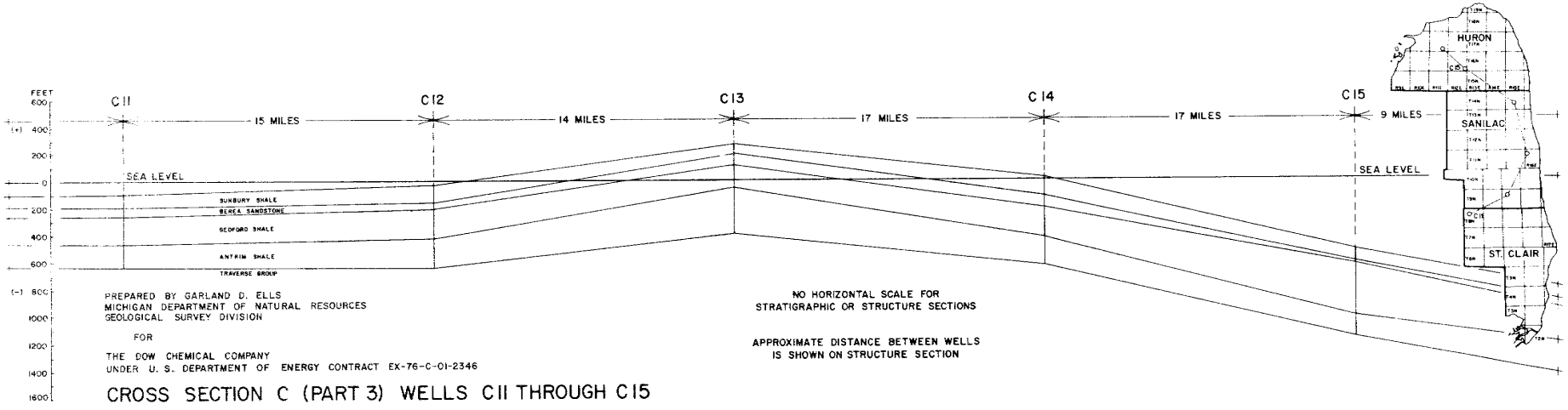

PREPARED BY GARLAND D. ELLS
MICHIGAN DEPARTMENT OF NATURAL RESOURCES
GEOLOGICAL SURVEY DIVISION

FOR

THE DOW CHEMICAL COMPANY
UNDER U. S. DEPARTMENT OF ENERGY CONTRACT EX-76-C-01-2346

NO HORIZONTAL SCALE FOR
STRATIGRAPHIC OR STRUCTURE SECTIONS

APPROXIMATE DISTANCE BETWEEN WELLS
IS SHOWN ON STRUCTURE SECTION

CROSS SECTION C (PART 3) WELLS C11 THROUGH C15

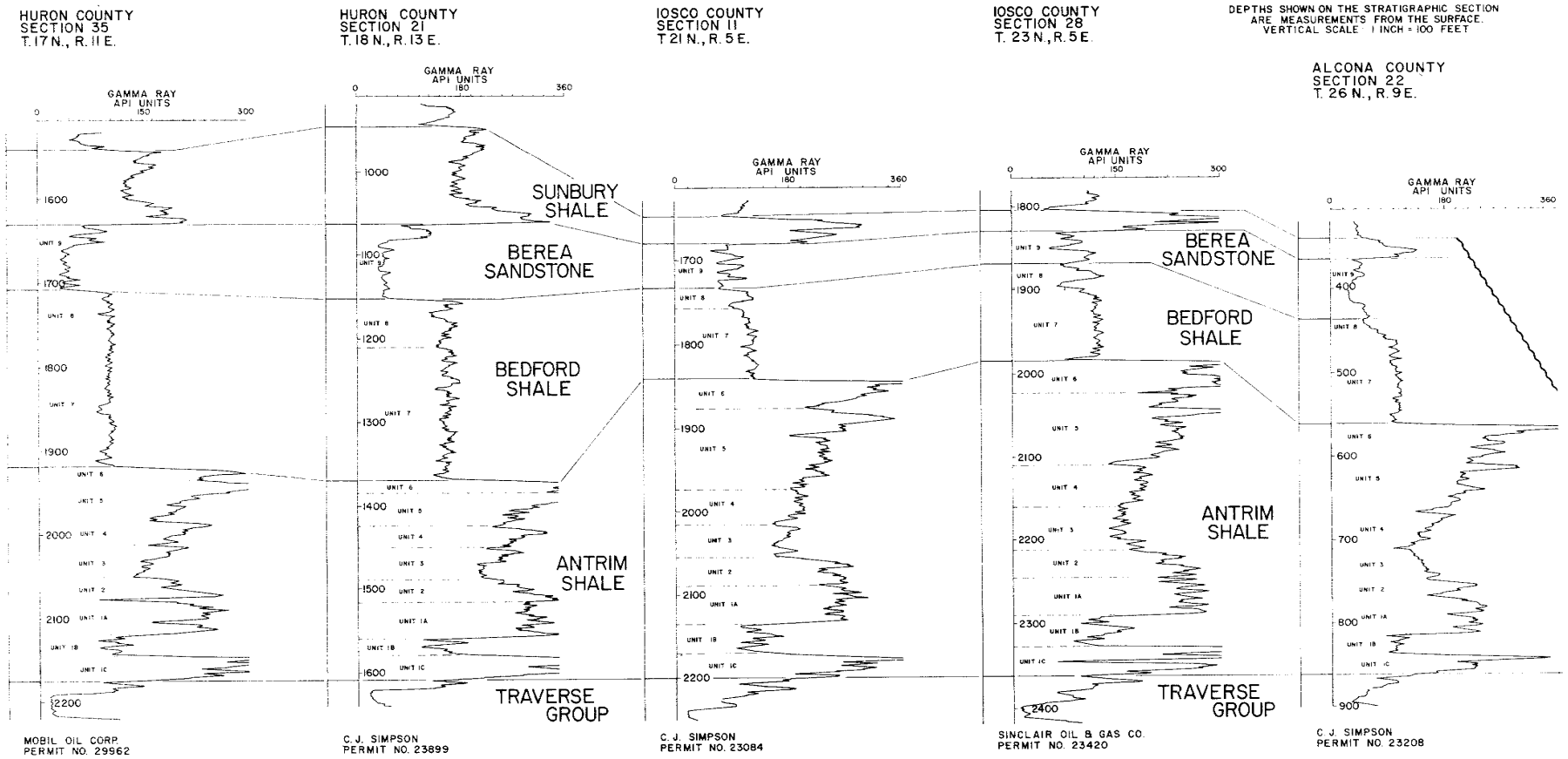

PREPARED BY GARLAND D. ELLS
MICHIGAN DEPARTMENT OF NATURAL RESOURCES
GEOLOGICAL SURVEY DIVISION

FOR

THE DOW CHEMICAL COMPANY
UNDER U. S. DEPARTMENT OF ENERGY CONTRACT EX-76-C-01-2346

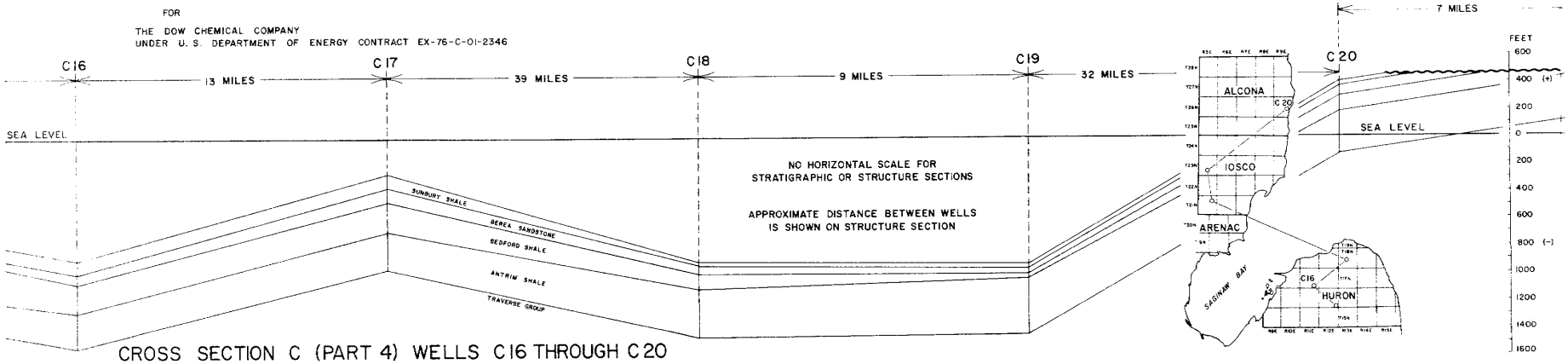

CROSS SECTION C (PART 4) WELLS C16 THROUGH C20

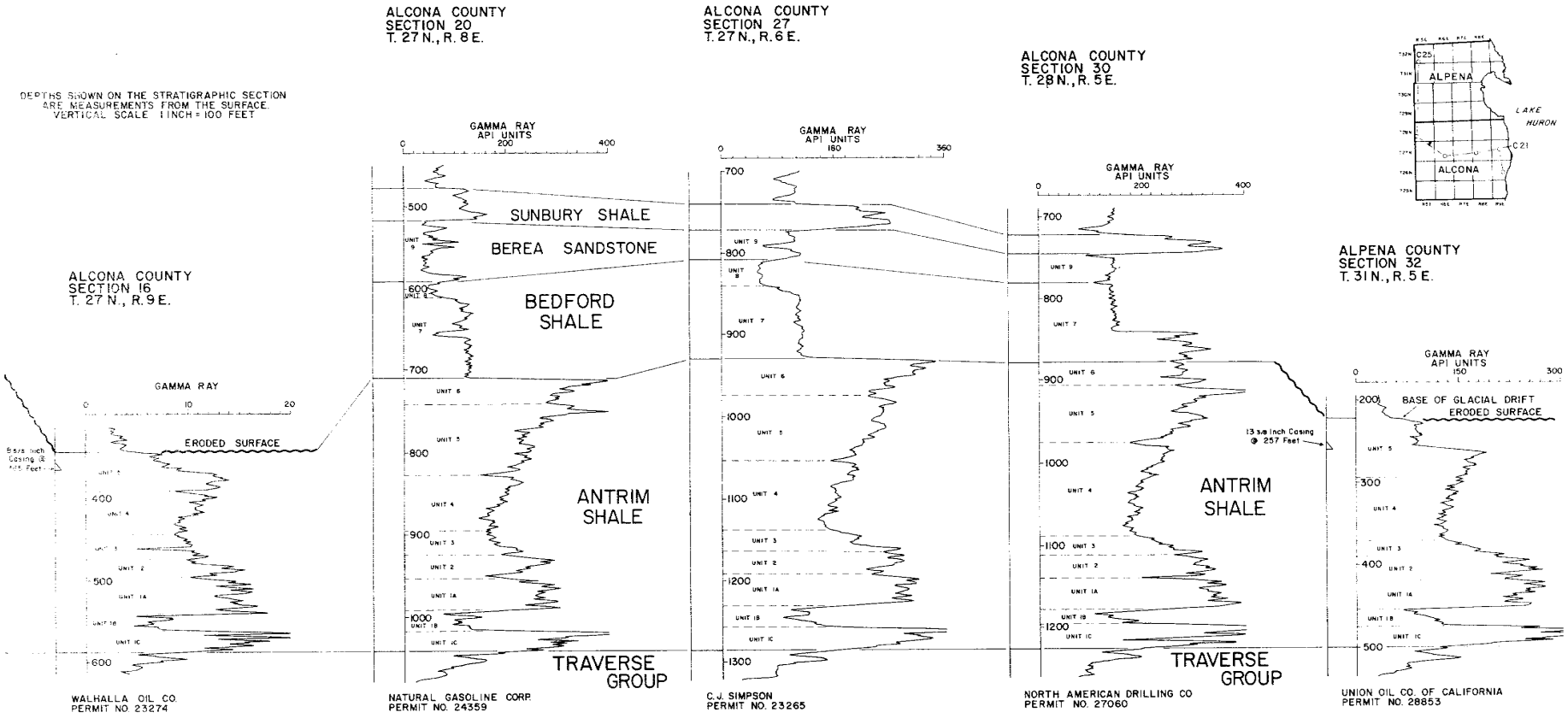

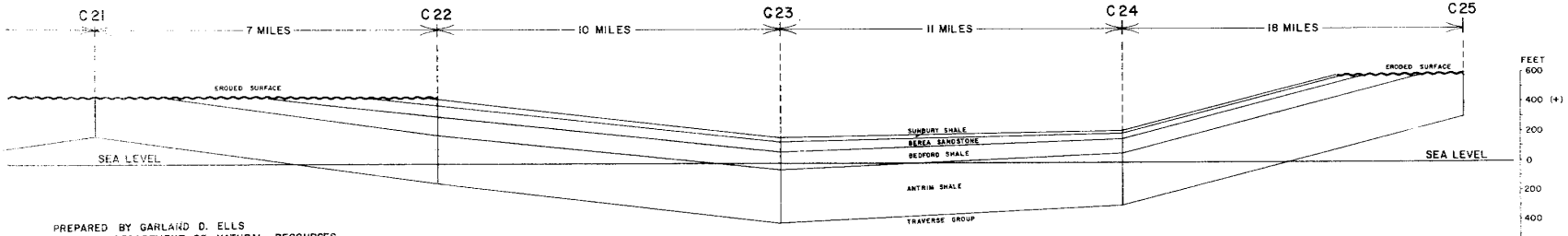

PREPARED BY GARLAND D. ELLS
MICHIGAN DEPARTMENT OF NATURAL RESOURCES
GEOLOGICAL SURVEY DIVISION

FOR

THE DOW CHEMICAL COMPANY
UNDER U. S. DEPARTMENT OF ENERGY CONTRACT EX-76-C-01-2346

NO HORIZONTAL SCALE FOR STRATIGRAPHIC OR STRUCTURE SECTIONS

APPROXIMATE DISTANCE BETWEEN WELLS IS SHOWN ON STRUCTURE SECTION

CROSS SECTION C (PART 5) WELLS C21 THROUGH C25

DEPTHS SHOWN ON THE STRATIGRAPHIC SECTION
ARE MEASUREMENTS FROM THE SURFACE
VERTICAL SCALE: 1 INCH = 100 FEET

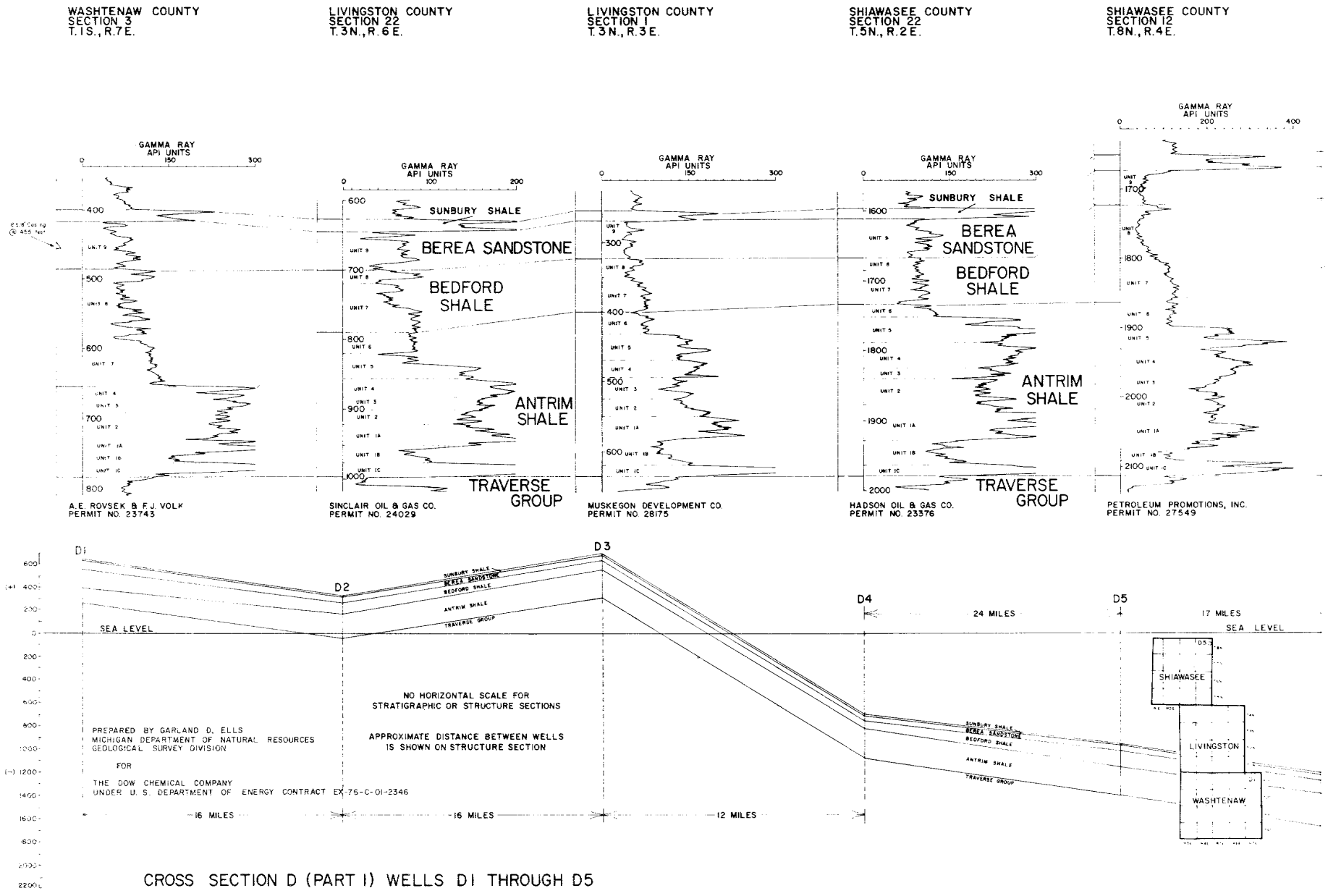

CROSS SECTION D (PART I) WELLS D1 THROUGH D5

DEPTHS SHOWN ON THE STRATIGRAPHIC SECTION ARE MEASUREMENTS FROM THE SURFACE.
VERTICAL SCALE: 1 INCH = 100 FEET

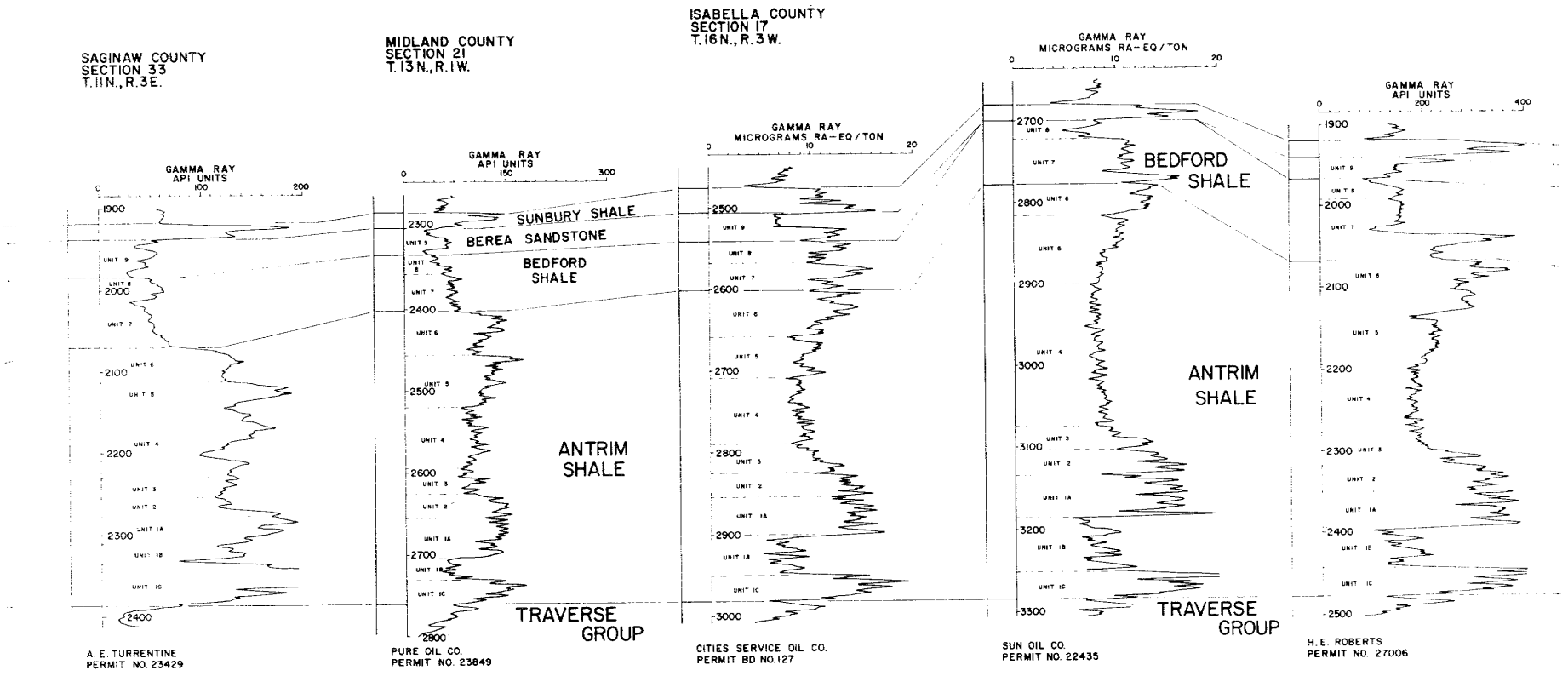

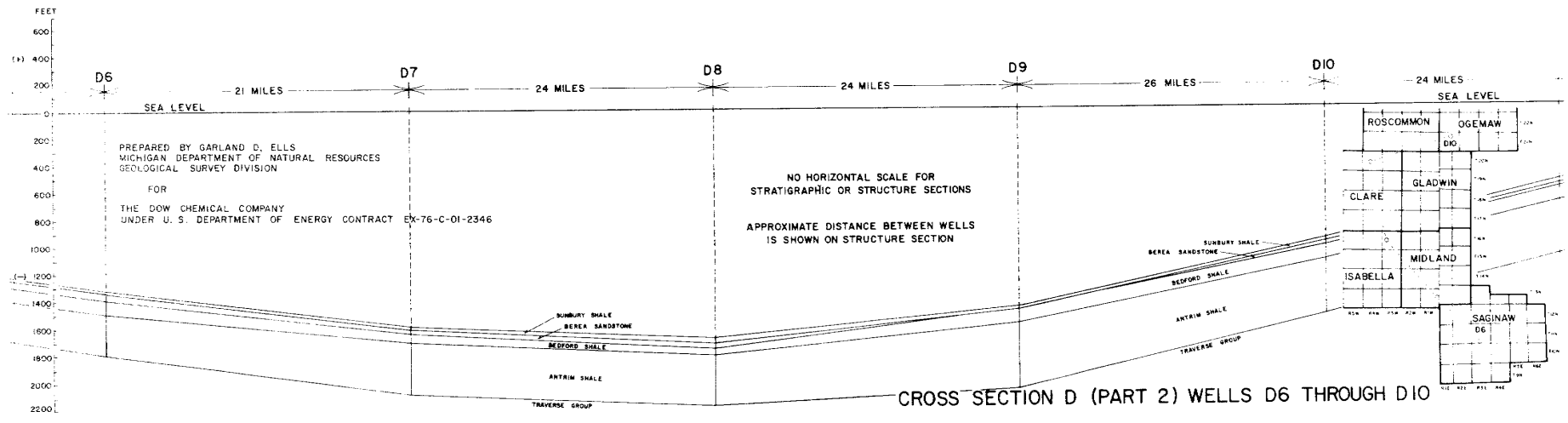

CROSS SECTION D (PART 2) WELLS D6 THROUGH D10

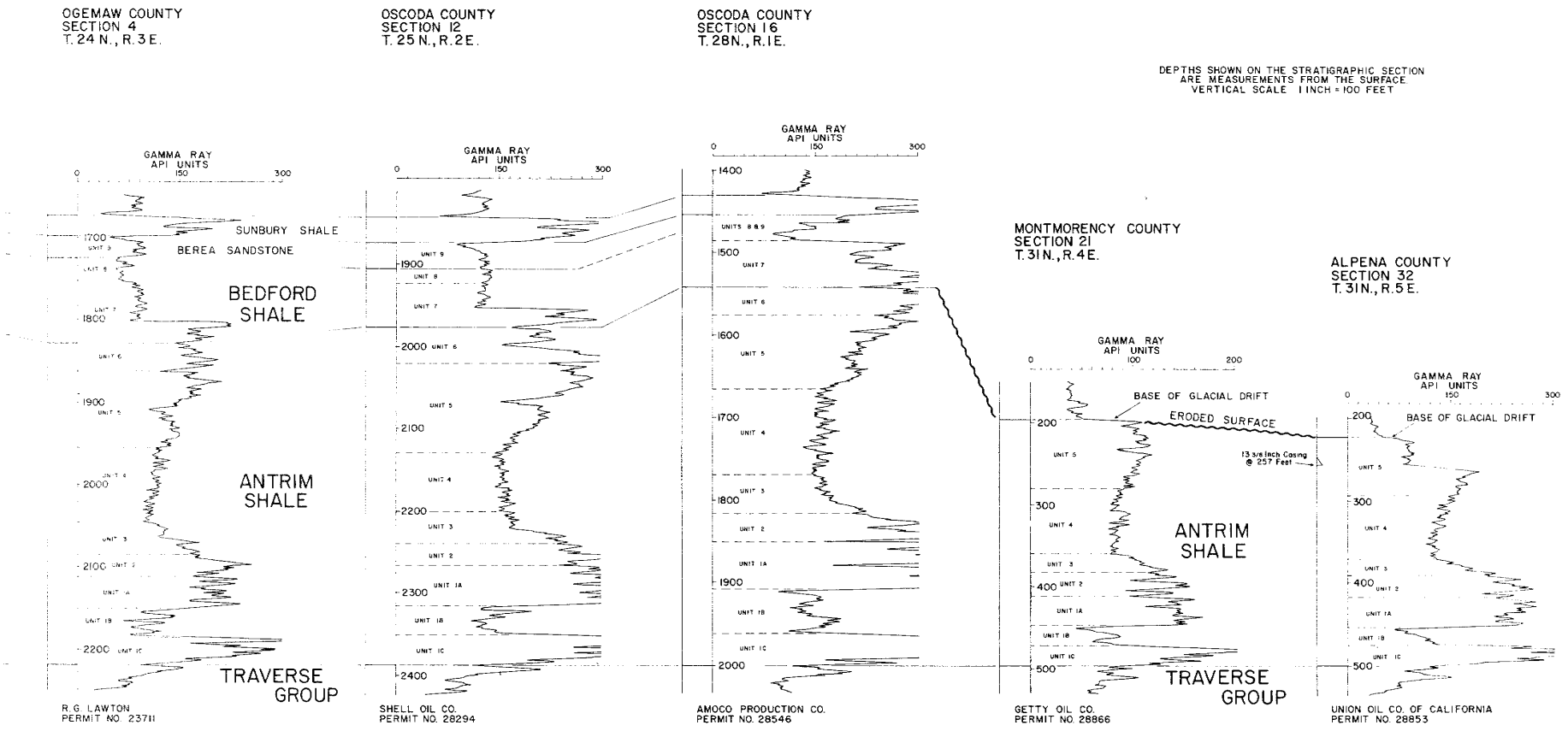

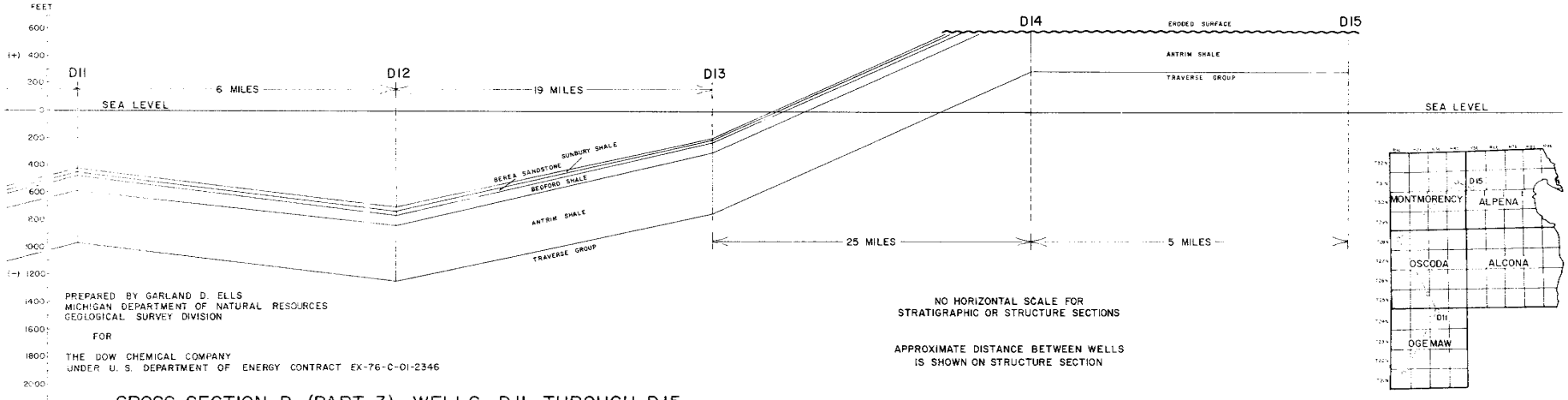

PREPARED BY GARLAND D. ELLS
MICHIGAN DEPARTMENT OF NATURAL RESOURCES
GEOLOGICAL SURVEY DIVISION

FOR

THE DOW CHEMICAL COMPANY
UNDER U. S. DEPARTMENT OF ENERGY CONTRACT EX-76-C-01-2346

NO HORIZONTAL SCALE FOR STRATIGRAPHIC OR STRUCTURE SECTIONS

APPROXIMATE DISTANCE BETWEEN WELLS IS SHOWN ON STRUCTURE SECTION

CROSS SECTION D (PART 3) WELLS D11 THROUGH D15

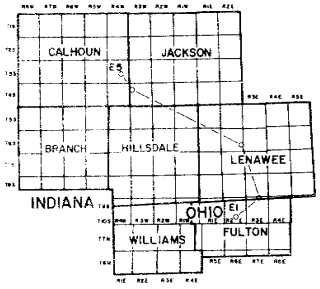

DEPTHS SHOWN ON THE STRATIGRAPHIC SECTION
ARE MEASUREMENTS FROM THE SURFACE.
VERTICAL SCALE: 1 INCH = 100 FEET

FULTON COUNTY
SECTION 34
T.9S., R.2E.
OHIO

LENAWEE COUNTY
SECTION 3
T.9S., R.3E.

LENAWEE COUNTY
SECTION 25
T.6S., R.2E.

JACKSON COUNTY
SECTION 7
T.4S., R.3W.

CALHOUN COUNTY
SECTION 22
T.3S., R.4W.

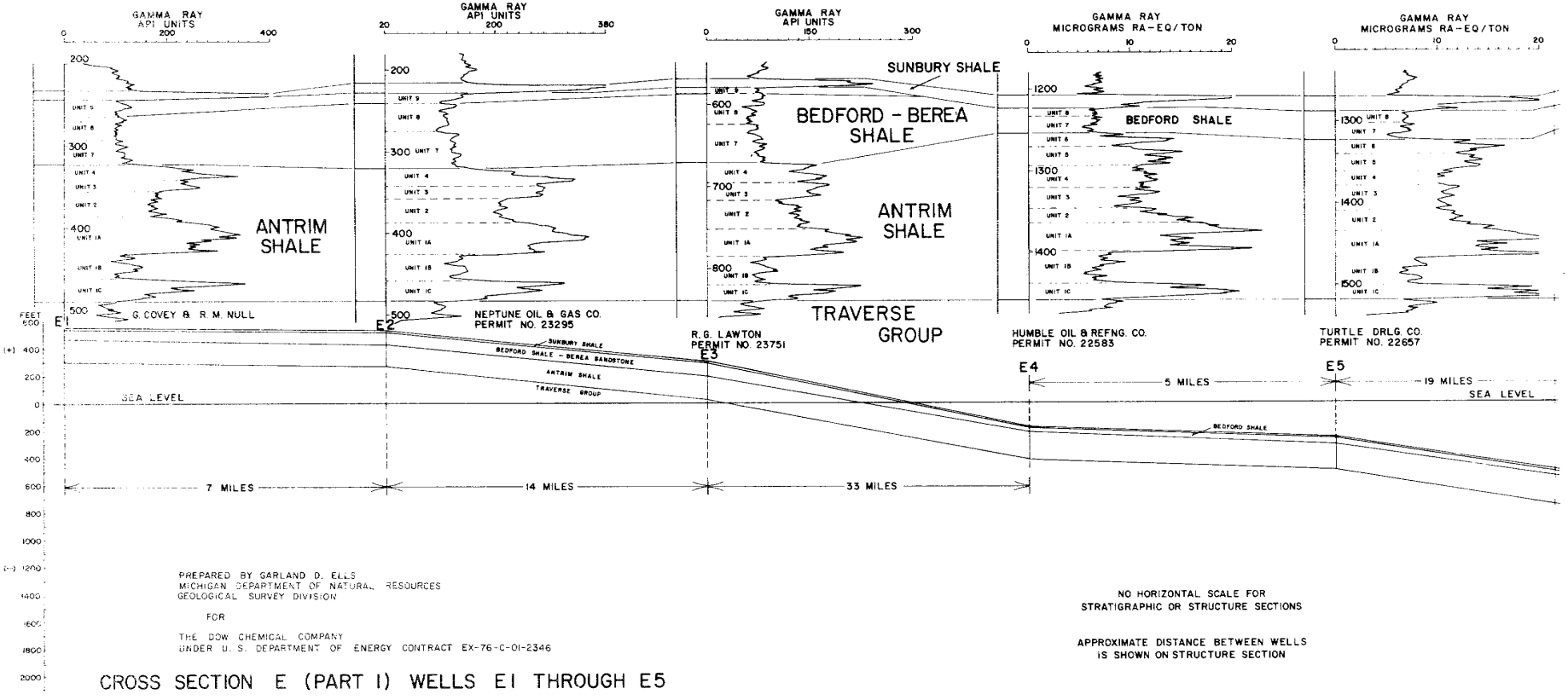

PREPARED BY GARLAND D. ELLS
MICHIGAN DEPARTMENT OF NATURAL RESOURCES
GEOLOGICAL SURVEY DIVISION

FOR

THE DOW CHEMICAL COMPANY
UNDER U. S. DEPARTMENT OF ENERGY CONTRACT EX-76-C-01-2346

NO HORIZONTAL SCALE FOR
STRATIGRAPHIC OR STRUCTURE SECTIONS

APPROXIMATE DISTANCE BETWEEN WELLS
IS SHOWN ON STRUCTURE SECTION

CROSS SECTION E (PART I) WELLS E1 THROUGH E5

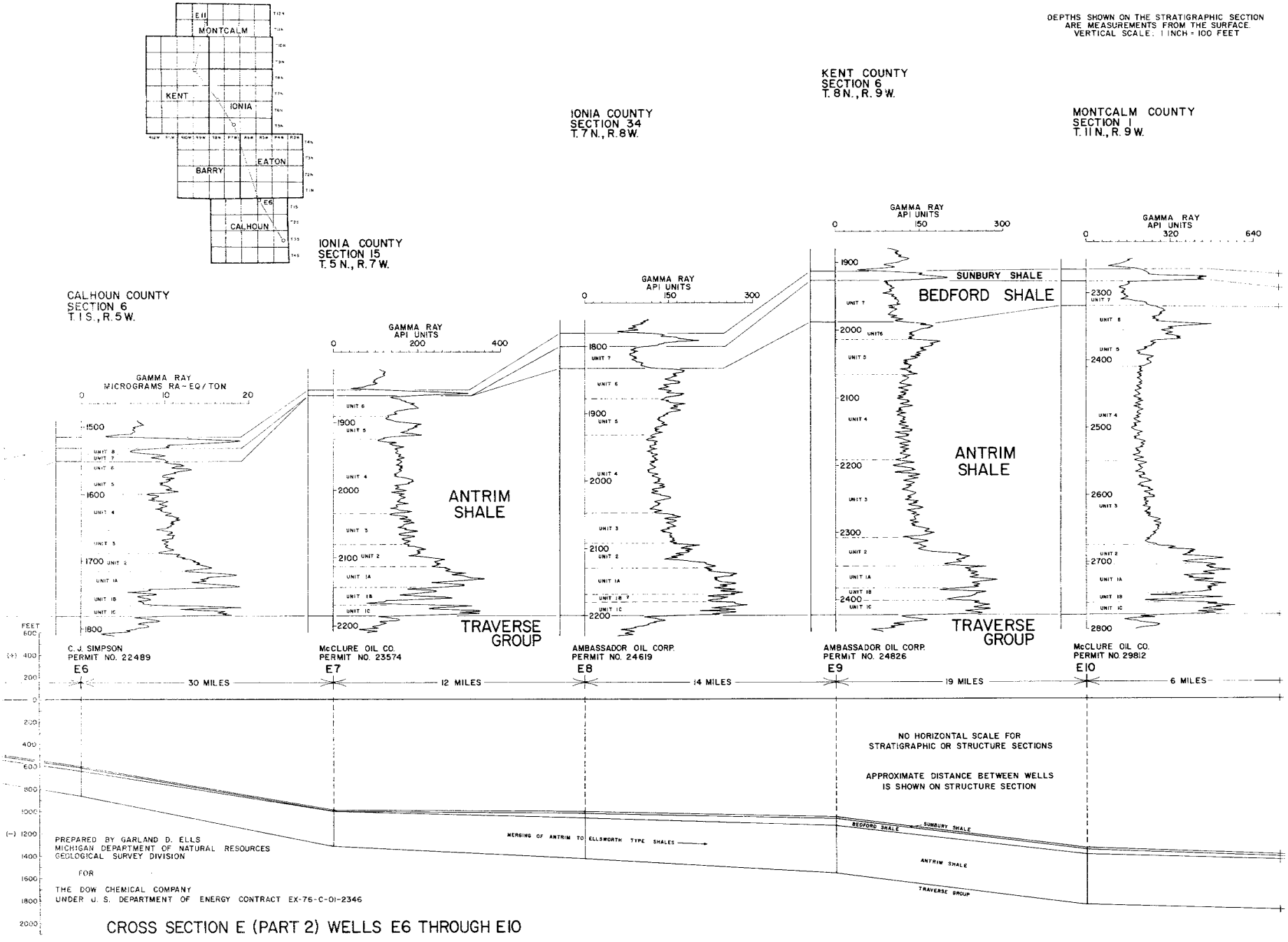

CROSS SECTION E (PART 2) WELLS E6 THROUGH E10

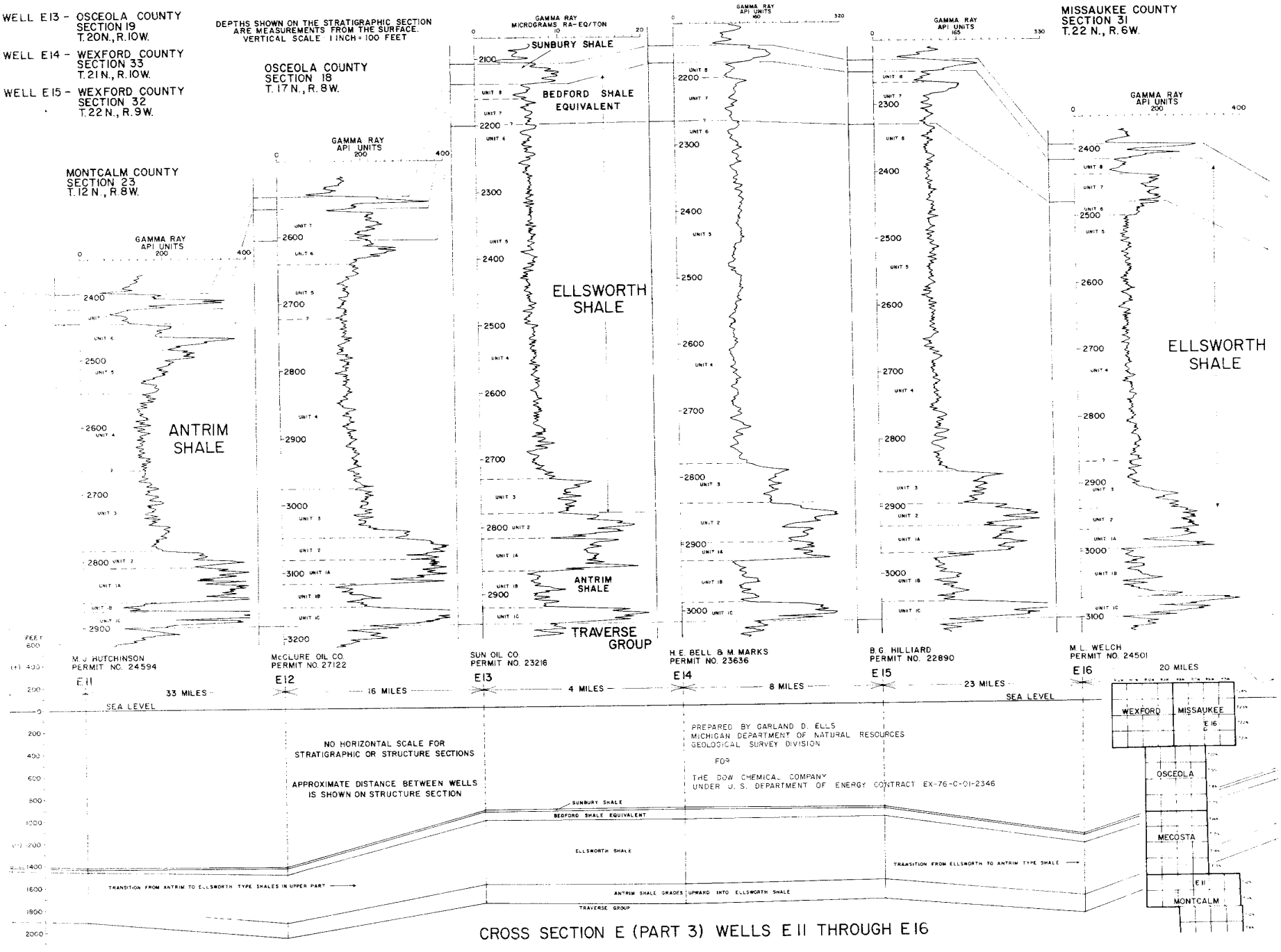

CROSS SECTION E (PART 3) WELLS E11 THROUGH E16

DEPTHS SHOWN ON THE STRATIGRAPHIC SECTION ARE MEASUREMENTS FROM THE SURFACE.
VERTICAL SCALE: 1 INCH = 100 FEET

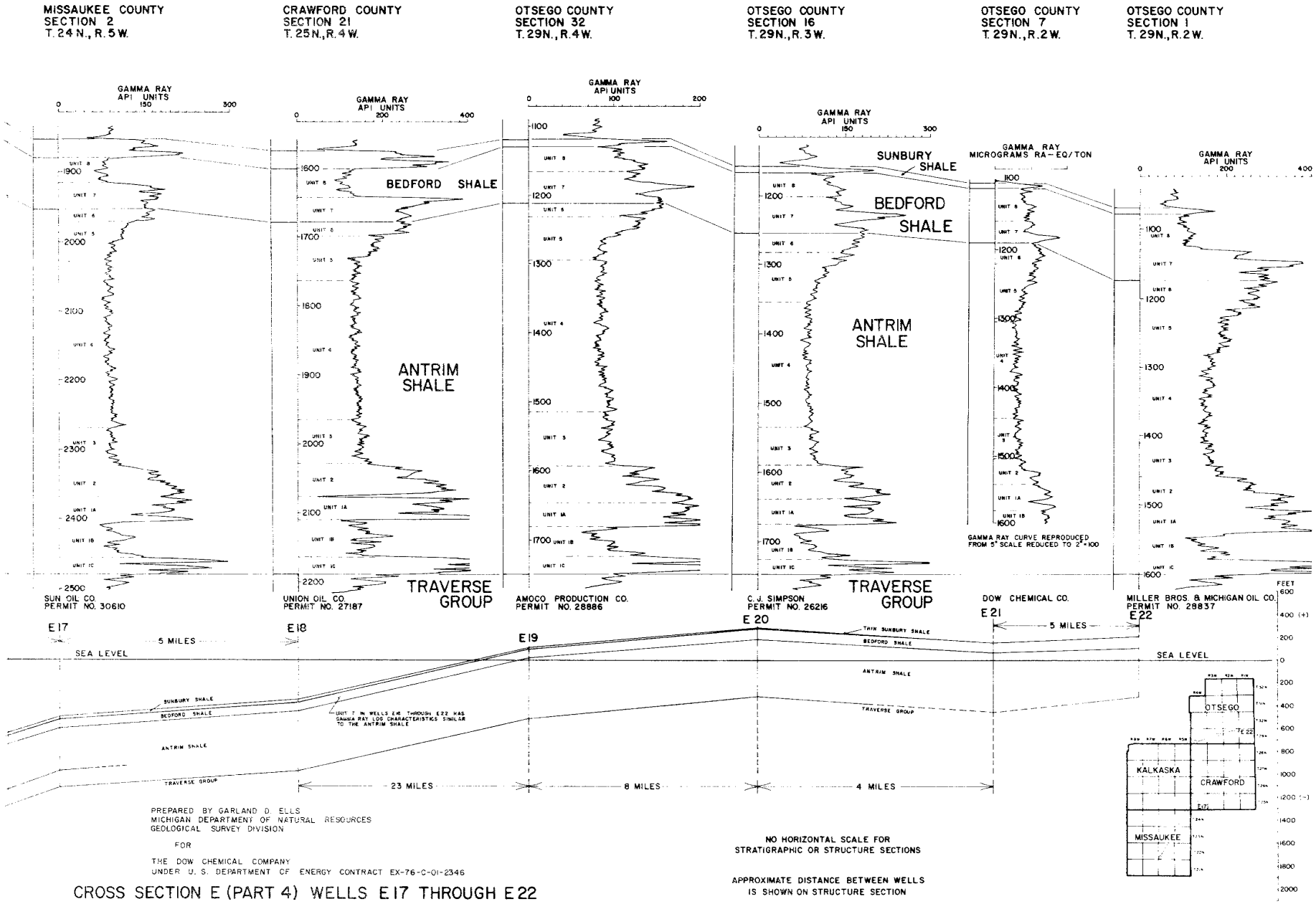

PREPARED BY GARLAND D. ELLS
MICHIGAN DEPARTMENT OF NATURAL RESOURCES
GEOLOGICAL SURVEY DIVISION

FOR

THE DOW CHEMICAL COMPANY
UNDER U. S. DEPARTMENT OF ENERGY CONTRACT EX-76-C-01-2346

NO HORIZONTAL SCALE FOR STRATIGRAPHIC OR STRUCTURE SECTIONS

APPROXIMATE DISTANCE BETWEEN WELLS IS SHOWN ON STRUCTURE SECTION

CROSS SECTION E (PART 4) WELLS E17 THROUGH E22

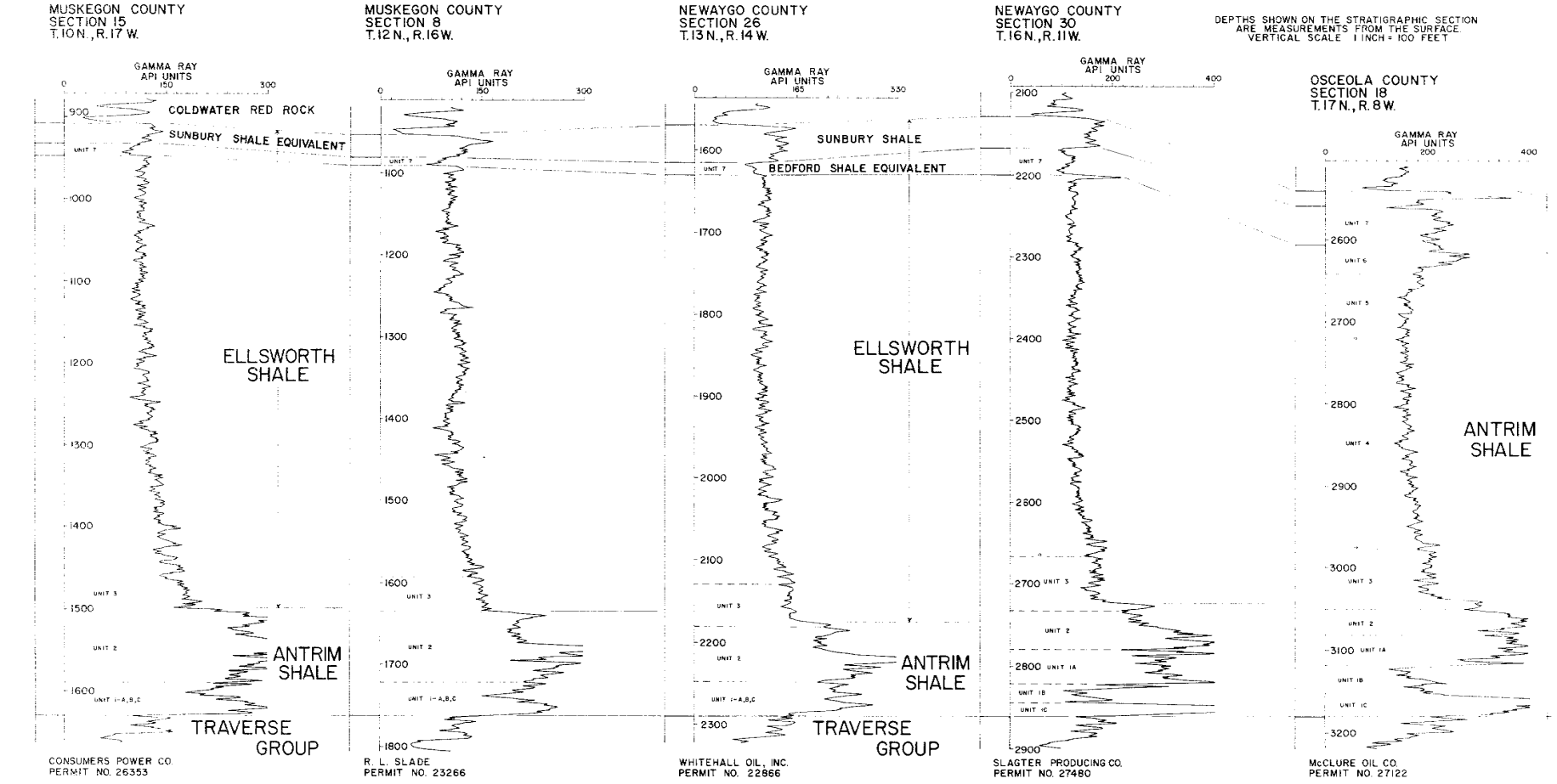

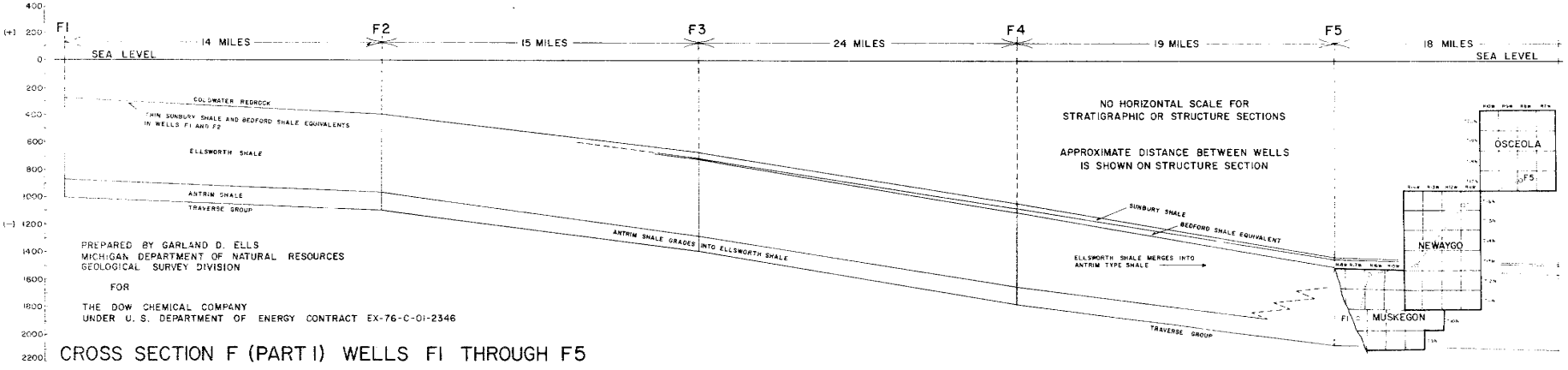

CROSS SECTION F (PART I) WELLS F1 THROUGH F5

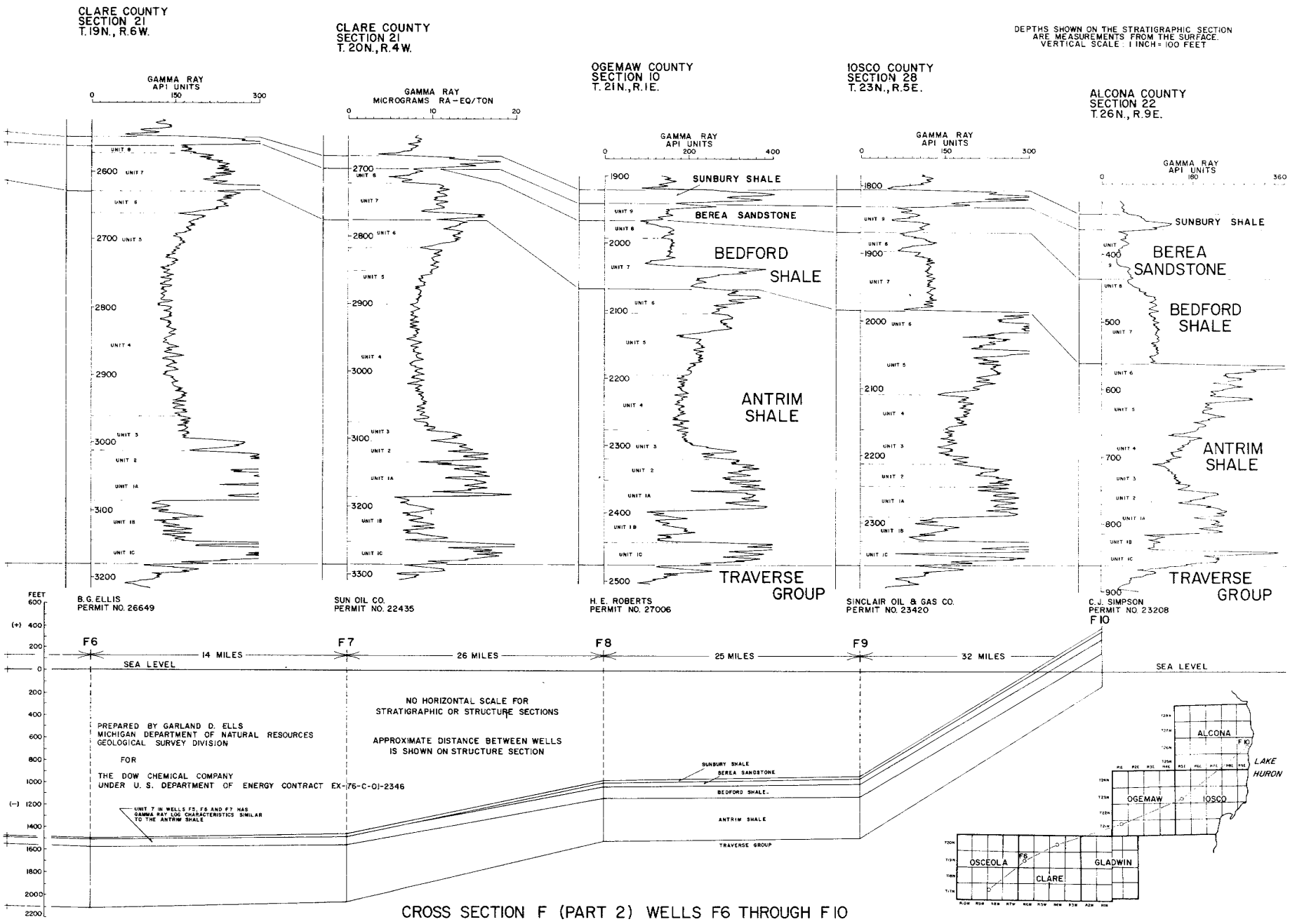

CROSS SECTION F (PART 2) WELLS F6 THROUGH F10