Report of Investigation, 25
Figure 3

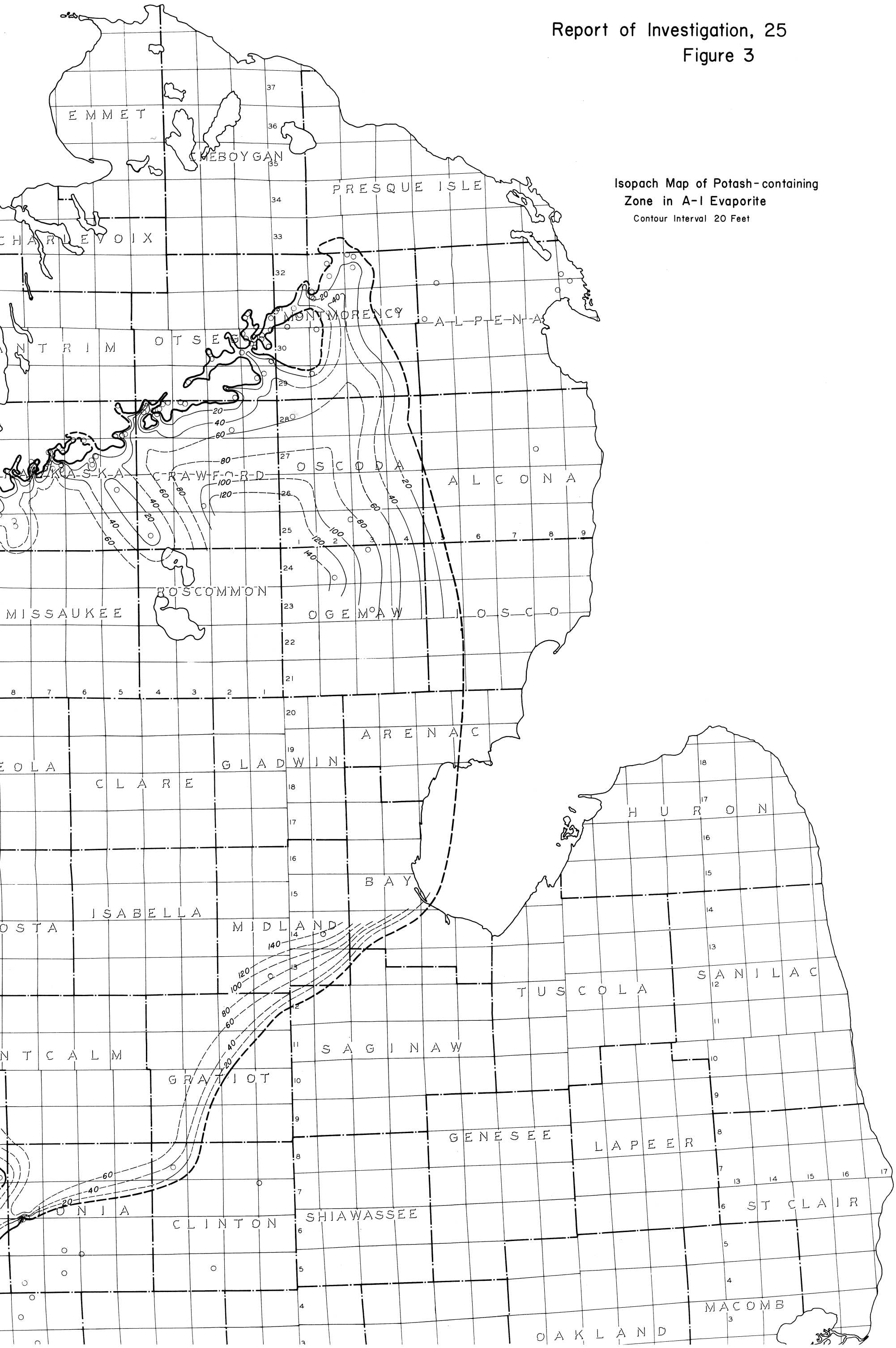

Isopach Map of Potash-containing Zone in A-1 Evaporite

Contour Interval 20 Feet

GRAND TRAVERSE
KALKASKA
CRAWFORD
OSCODA
BENZIE
ROSCOMMON
MANISTEE
WEXFORD
MISSAUKEE
OGEMAW
MASON
LAKE
OSCEOLA
CLARE
GLADWIN
ARENAC
BAY
OCEANA
NEWAYGO
MECOSTA
ISABELLA
MIDLAND
MONTCALM
GRATIOT
SAGINAW
MUSKEGON
KENT
IONIA
CLINTON
SHIAWASSEE
OTTAWA
ALLEGAN
BARRY
EATON
INGHAM
LIVINGSTON
VAN BUREN
KALAMAZOO
CALHOUN
JACKSON
WASHTENAW
BERRIEN
CASS
ST JOSEPH
BRANCH
HILLSDALE
LENAWEE

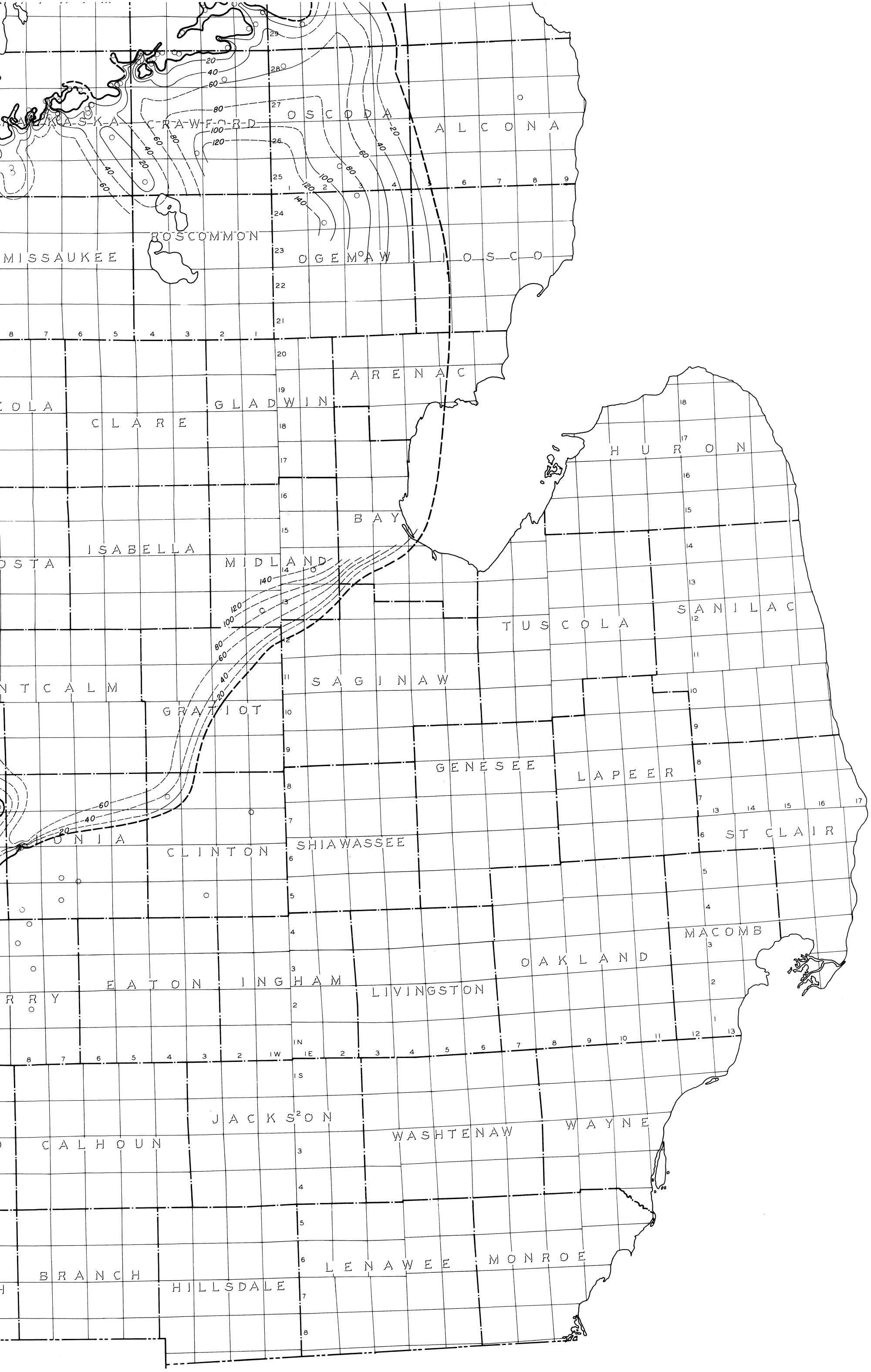
OSCODA
ALCONA
CRAWFORD
ROSCOMMON
MISSAUKEE
OGEMAW
IOSCO
ARENAC
GLADWIN
CLARE
ISABELLA
MIDLAND
BAY
HURON
TUSCOLA
SANILAC
SAGINAW
GRATIOT
GENESEE
LAPEER
CLINTON
SHIAWASSEE
ST CLAIR
MACOMB
OAKLAND
EATON
INGHAM
LIVINGSTON
JACKSON
WASHTENAW
WAYNE
CALHOUN
BRANCH
HILLSDALE
LENAWEE
MONROE

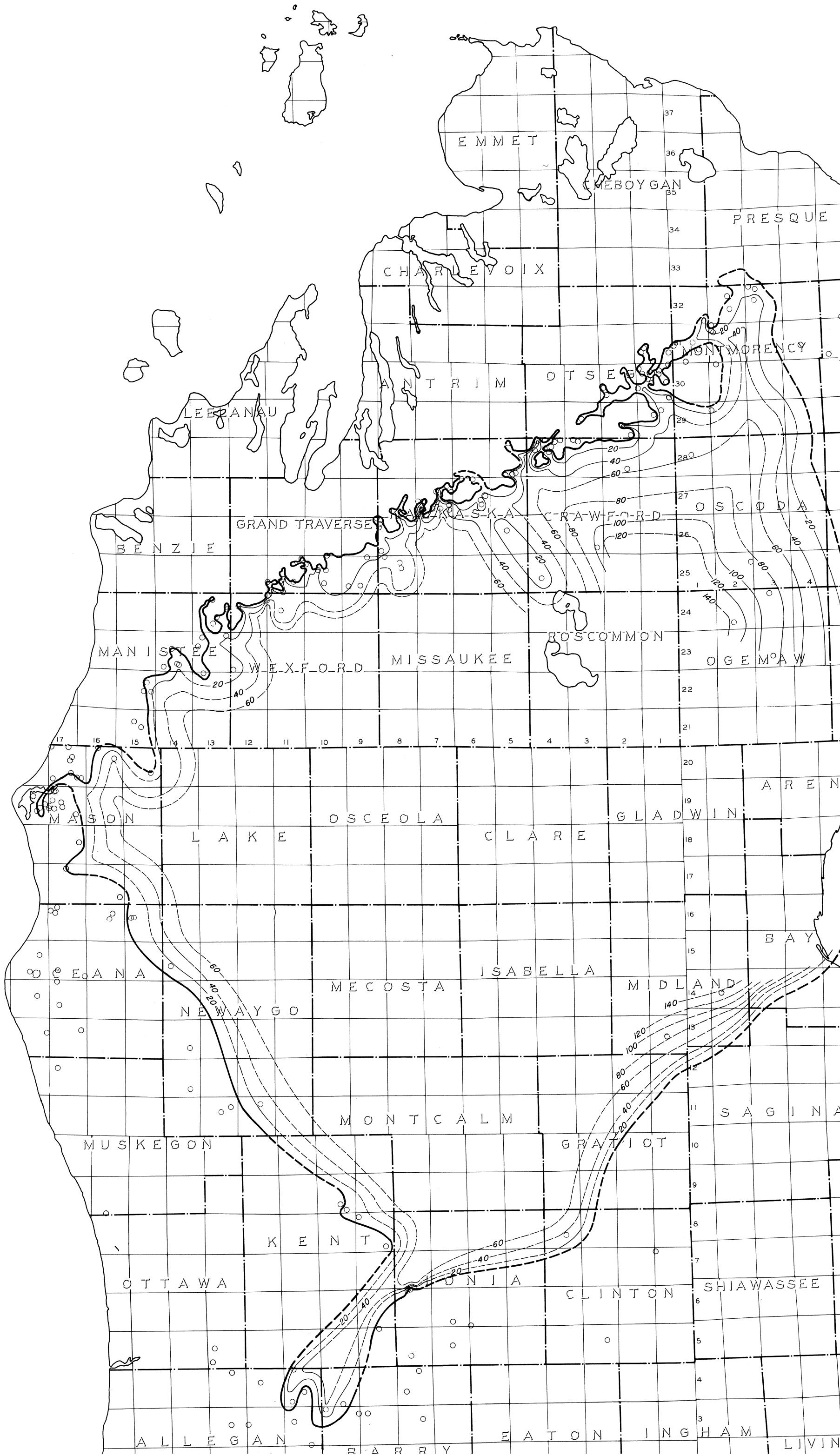
EMMET
CHEBOYGAN
PRESQUE
CHARLEVOIX
MONTMORENCY
ANTRIM
OTSEGO
LEELANAU
GRAND TRAVERSE
KALKASKA
CRAWFORD
OSCODA
BENZIE
ROSCOMMON
MANISTEE
WEXFORD
MISSAUKEE
OGEMAW
MASON
OSCEOLA
GLADWIN
LAKE
CLARE
ARENAC
BAY
OCEANA
ISABELLA
MECOSTA
MIDLAND
NEWAYGO
MONTCALM
SAGINAW
MUSKEGON
GRATIOT
KENT
OTTAWA
IONIA
CLINTON
SHIAWASSEE
ALLEGAN
BARRY
EATON
INGHAM
LIVING