ATTACHMENT D

FIGURES 1 THROUGH 18

LAND USE DESIGNATION MAPS

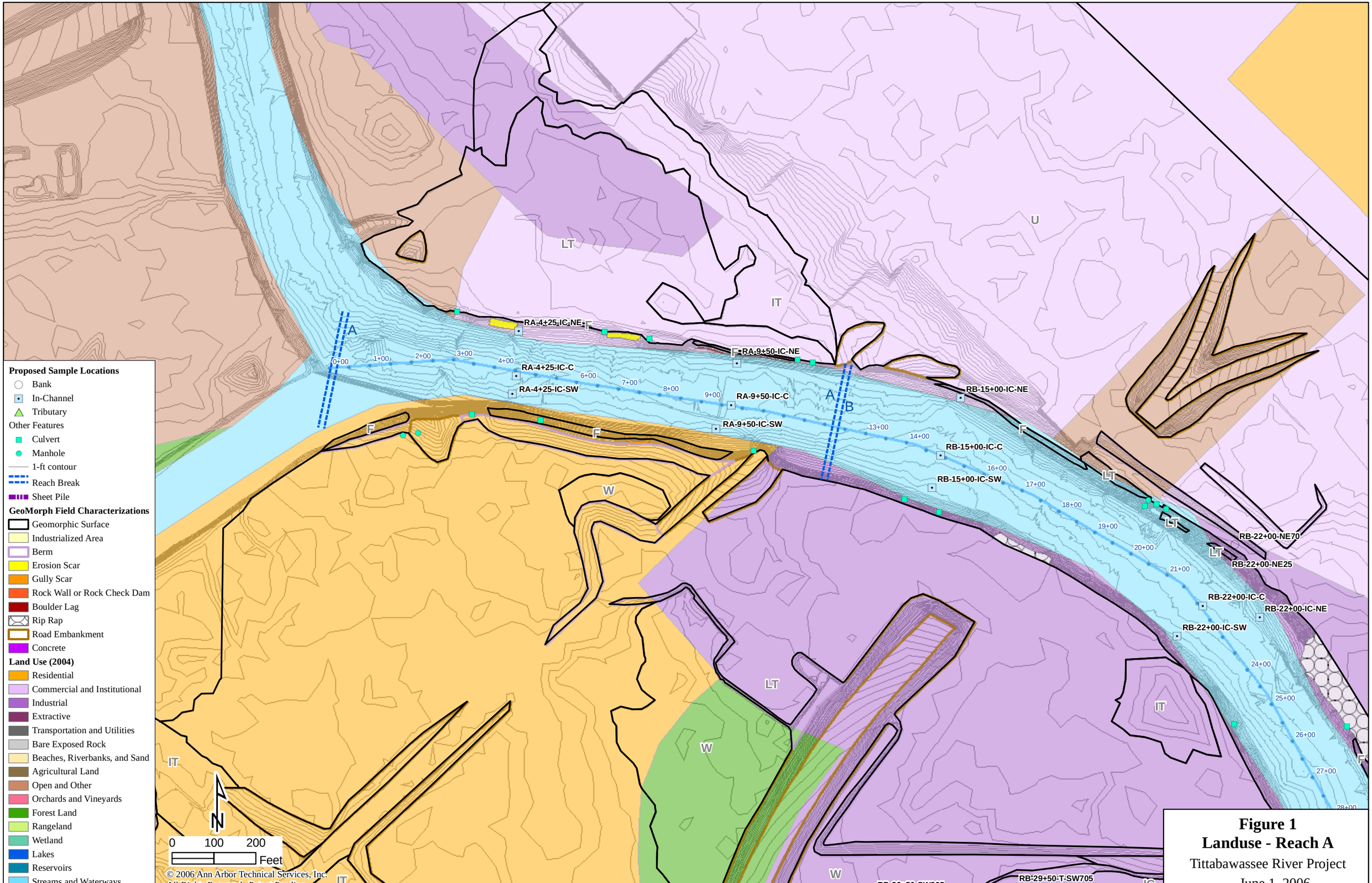

Figure 1
Landuse - Reach A
Tittabawassee River Project
June 1, 2006

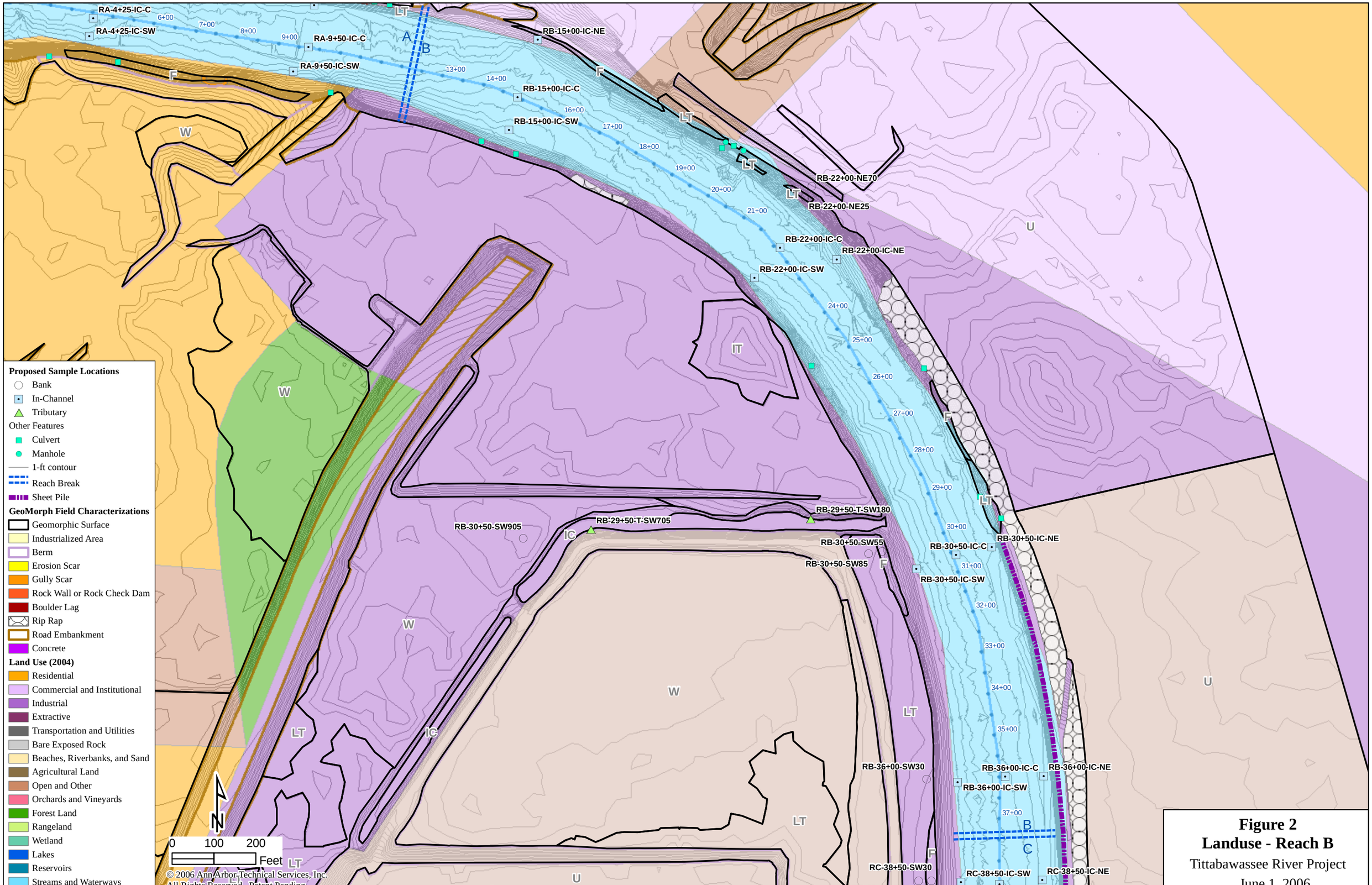

Figure 2
Landuse - Reach B
Tittabawassee River Project
June 1, 2006

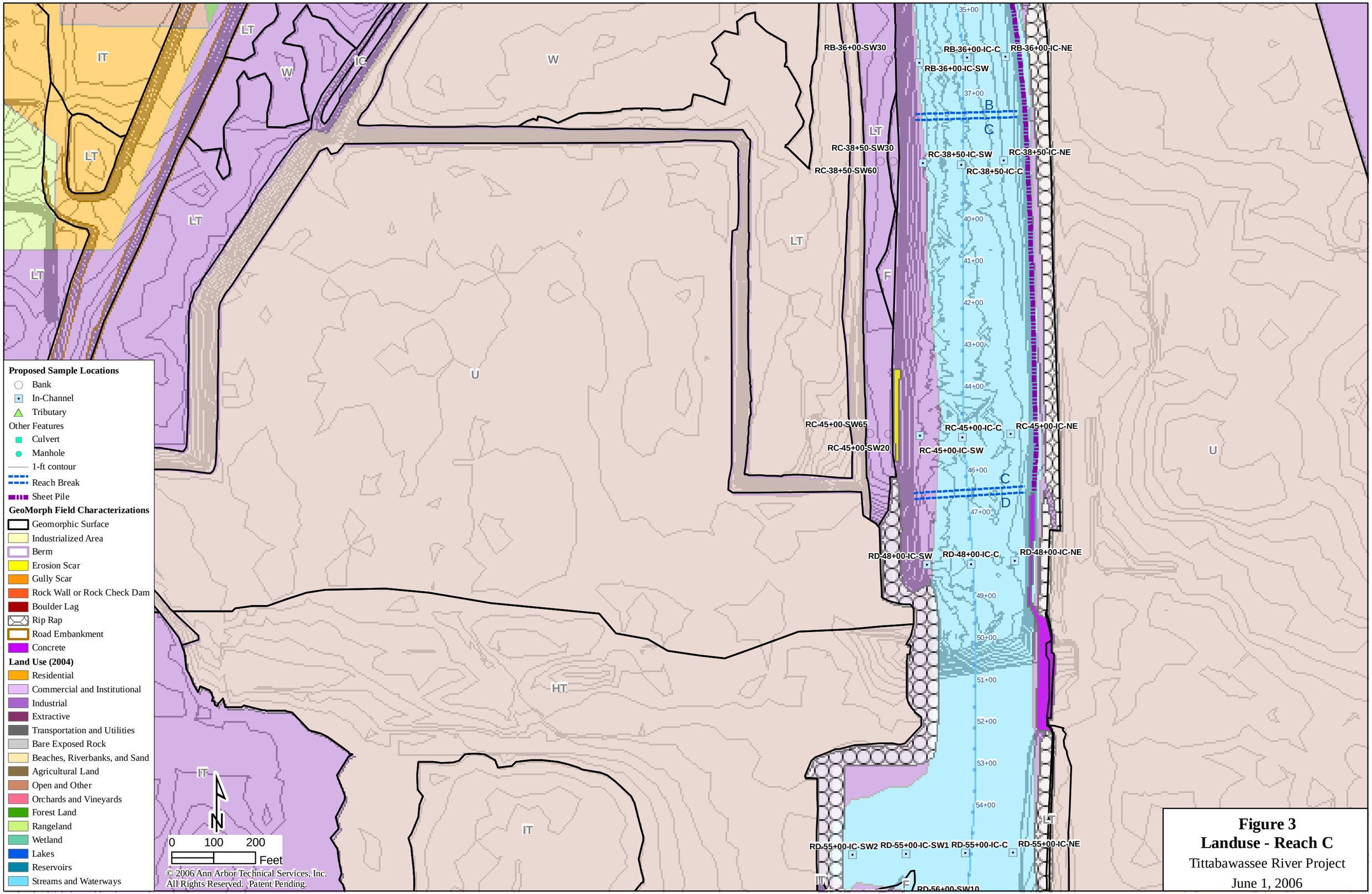

Figure 3
Landuse - Reach C
Tittabawassee River Project
June 1, 2006

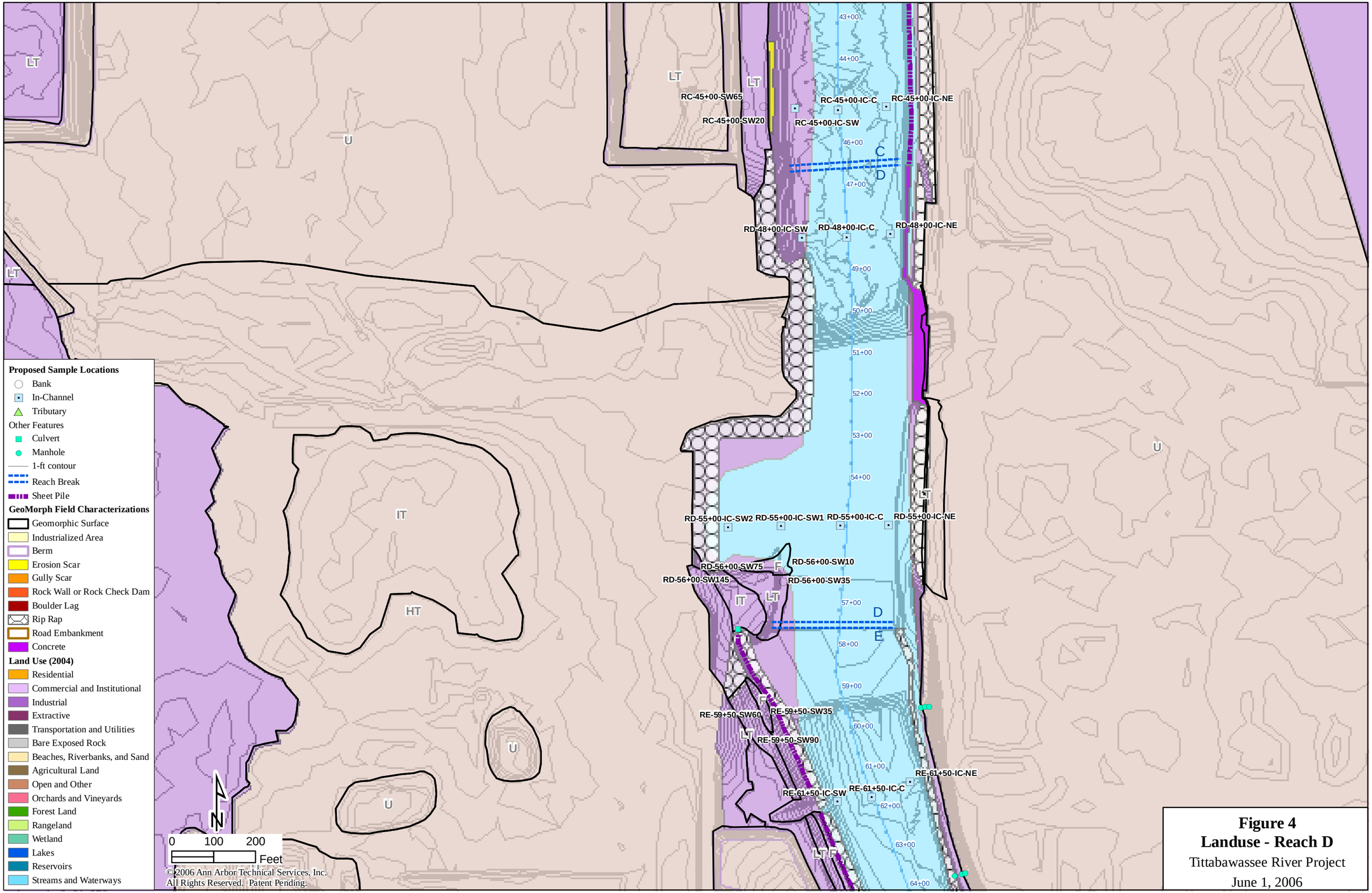

Figure 4
Landuse - Reach D
Tittabawassee River Project
June 1, 2006

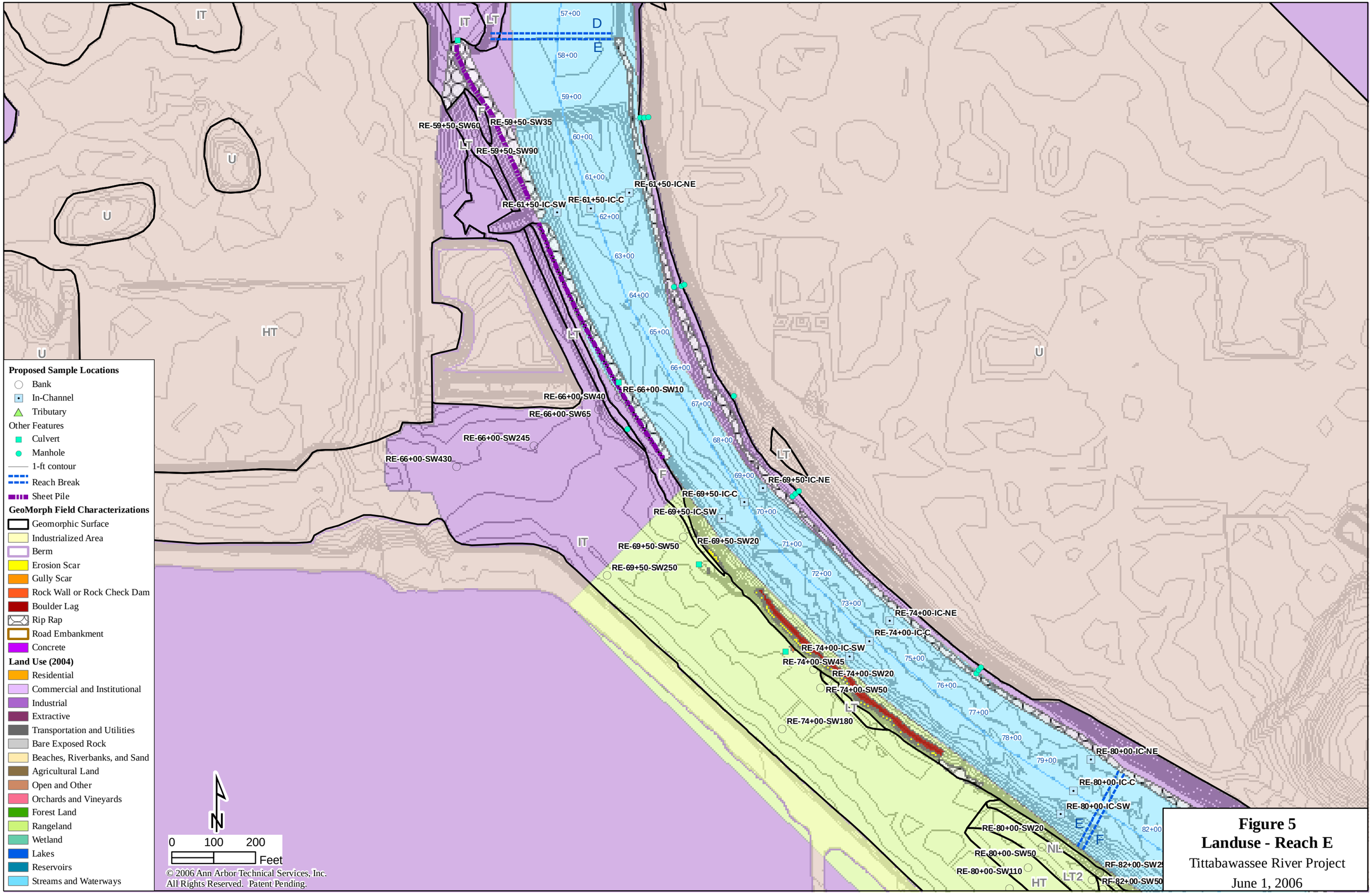

Figure 5
Landuse - Reach E
Tittabawassee River Project
June 1, 2006

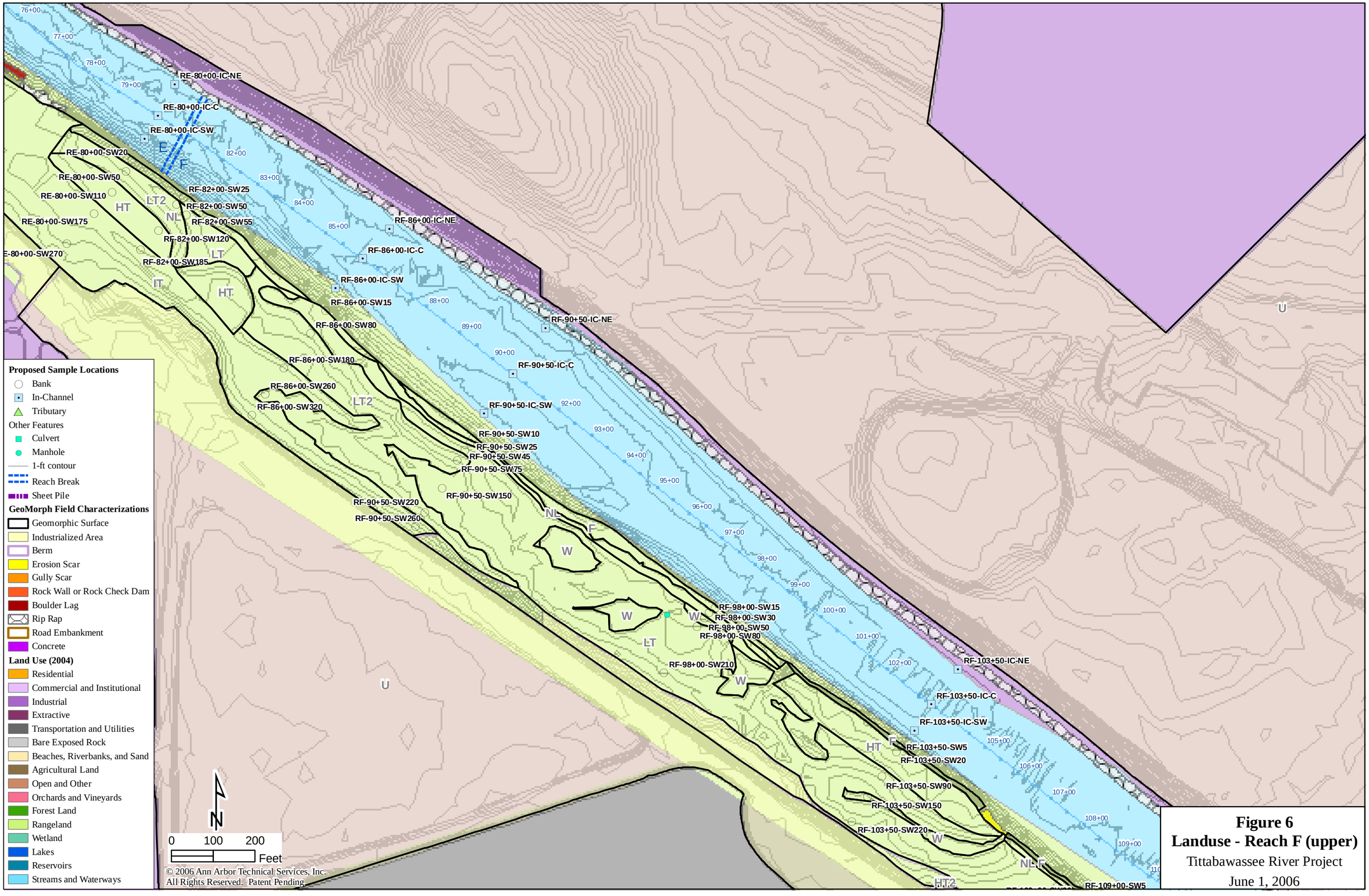

© 2006 Ann Arbor Technical Services, Inc.
All Rights Reserved. Patent Pending.

Figure 6
Landuse - Reach F (upper)
Tittabawassee River Project
June 1, 2006

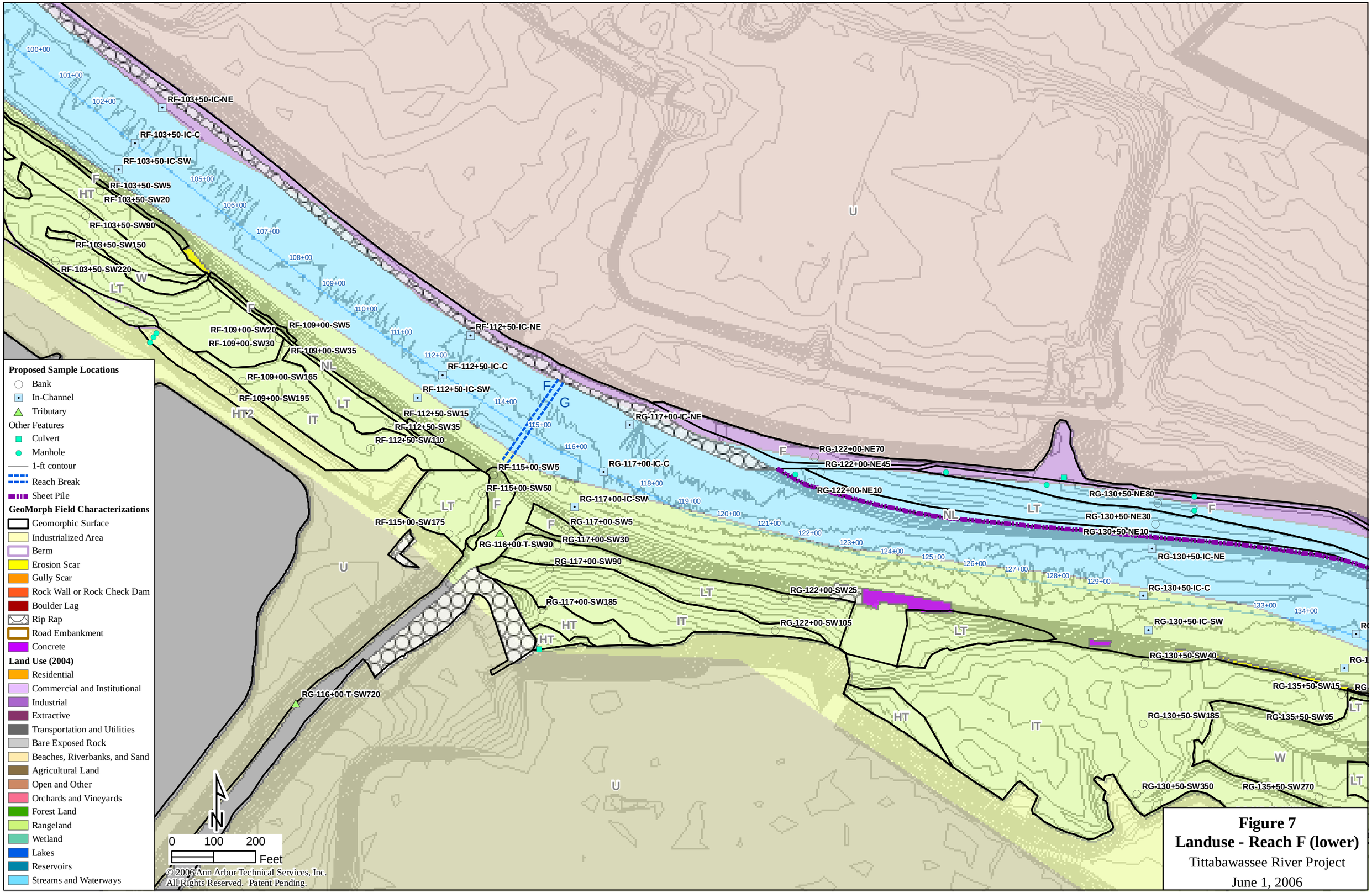

Figure 7
Landuse - Reach F (lower)
Tittabawassee River Project
June 1, 2006

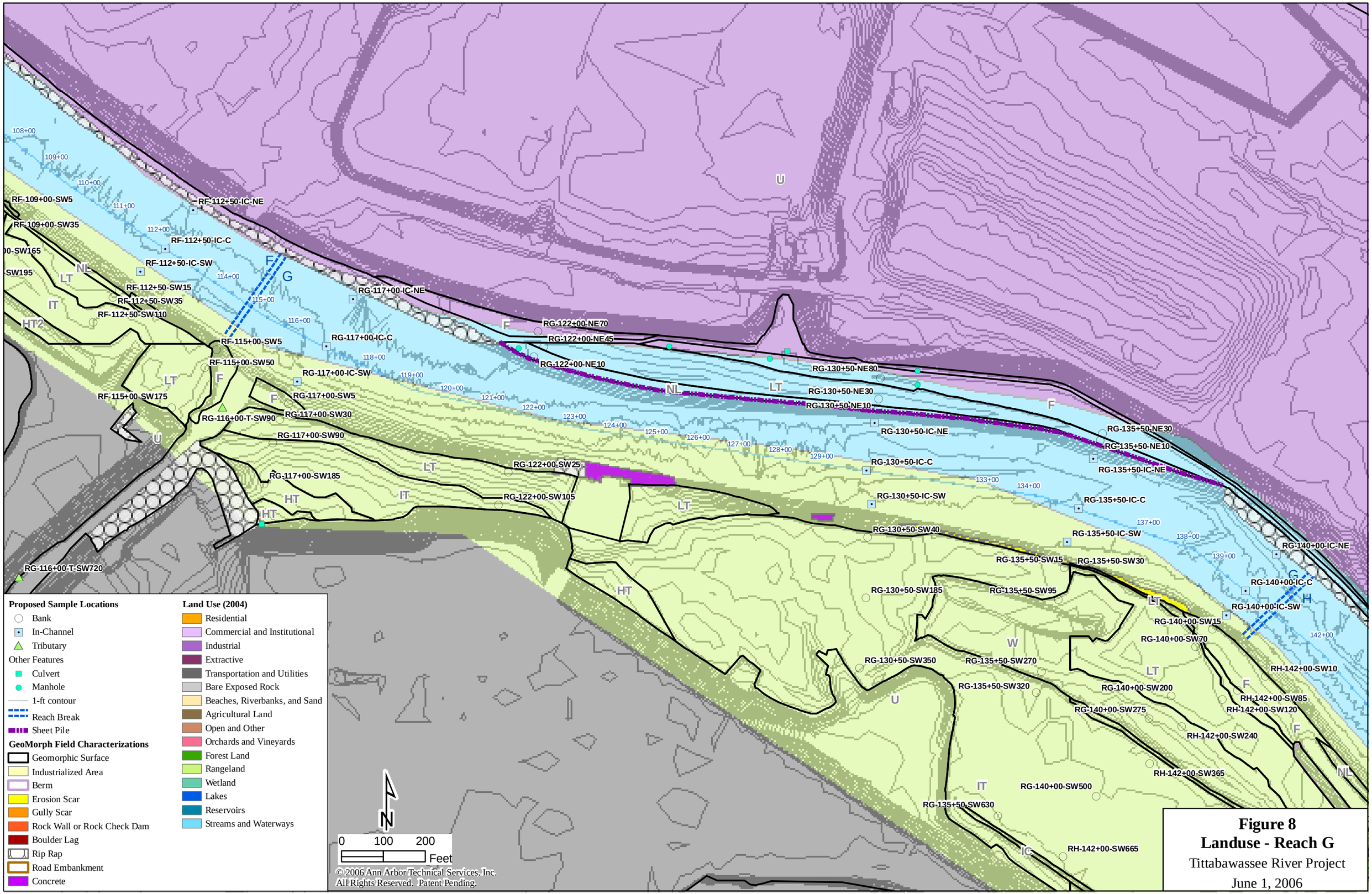

Figure 8
Landuse - Reach G
Tittabawassee River Project
June 1, 2006

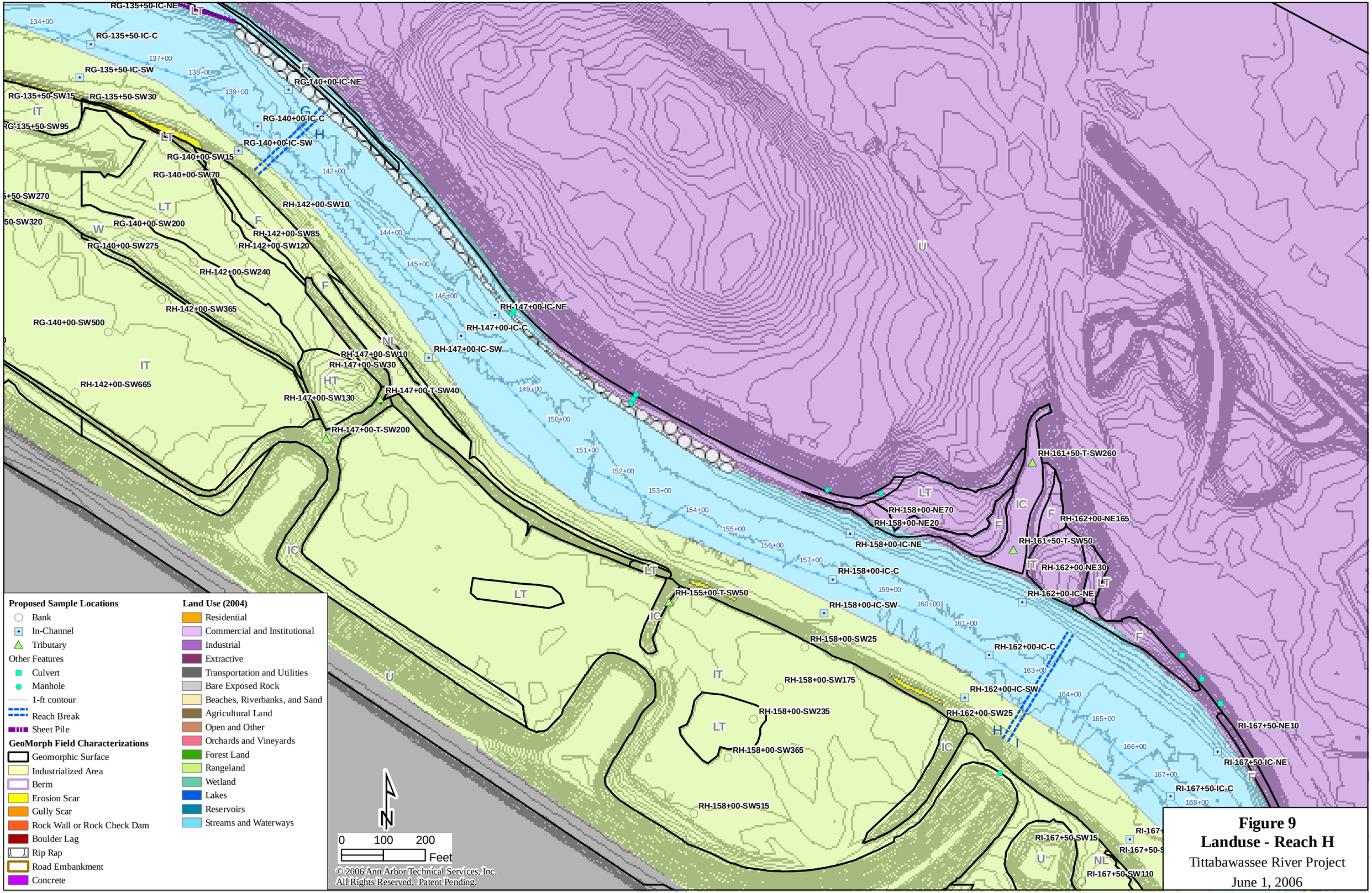

Figure 9
Landuse - Reach H
Tittabawassee River Project
June 1, 2006

Figure 10
Landuse - Reach I
Tittabawassee River Project
June 1, 2006

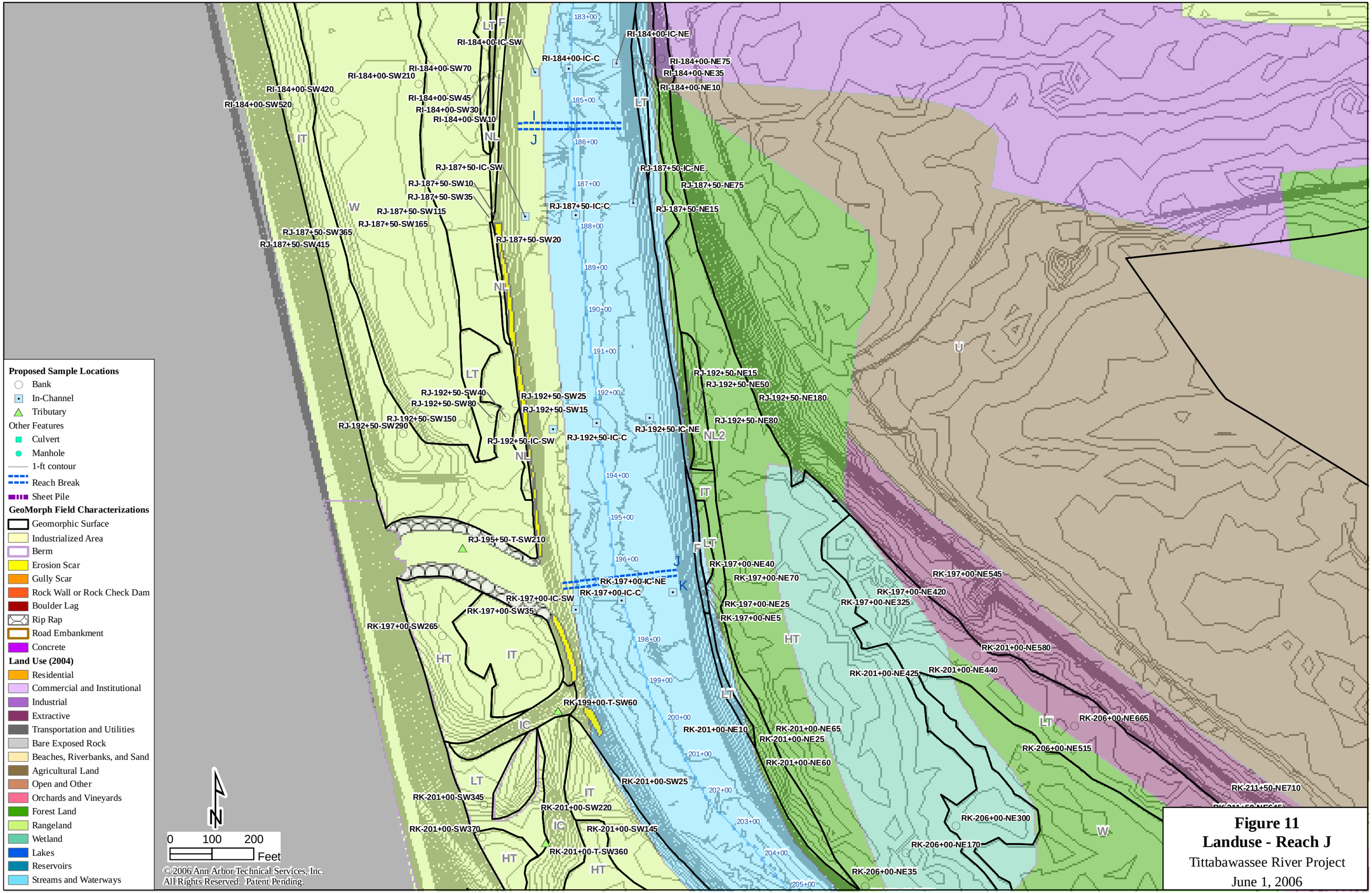

Figure 11
Landuse - Reach J
Tittabawassee River Project
June 1, 2006

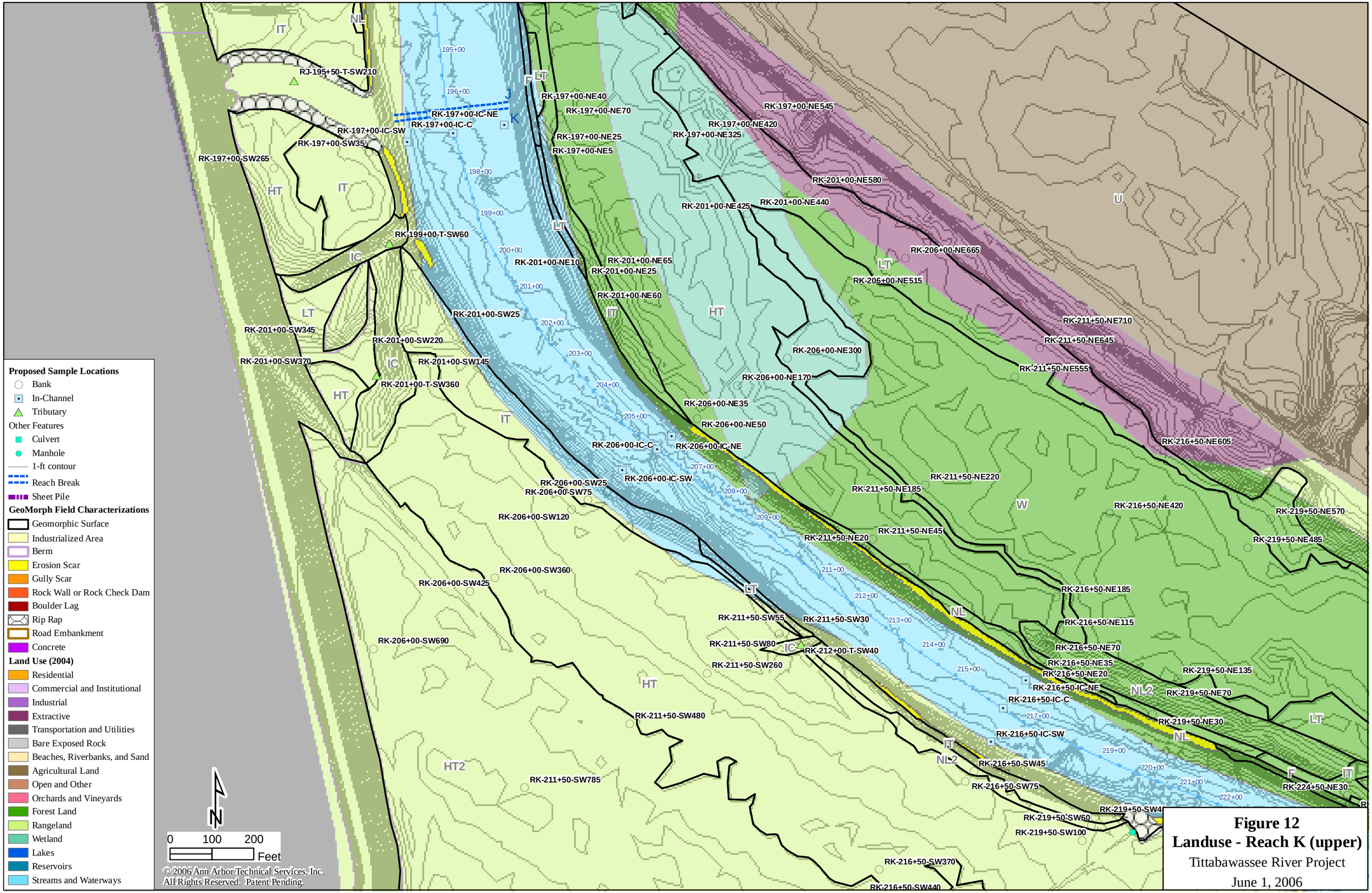

Figure 12
Landuse - Reach K (upper)
Tittabawassee River Project
June 1, 2006

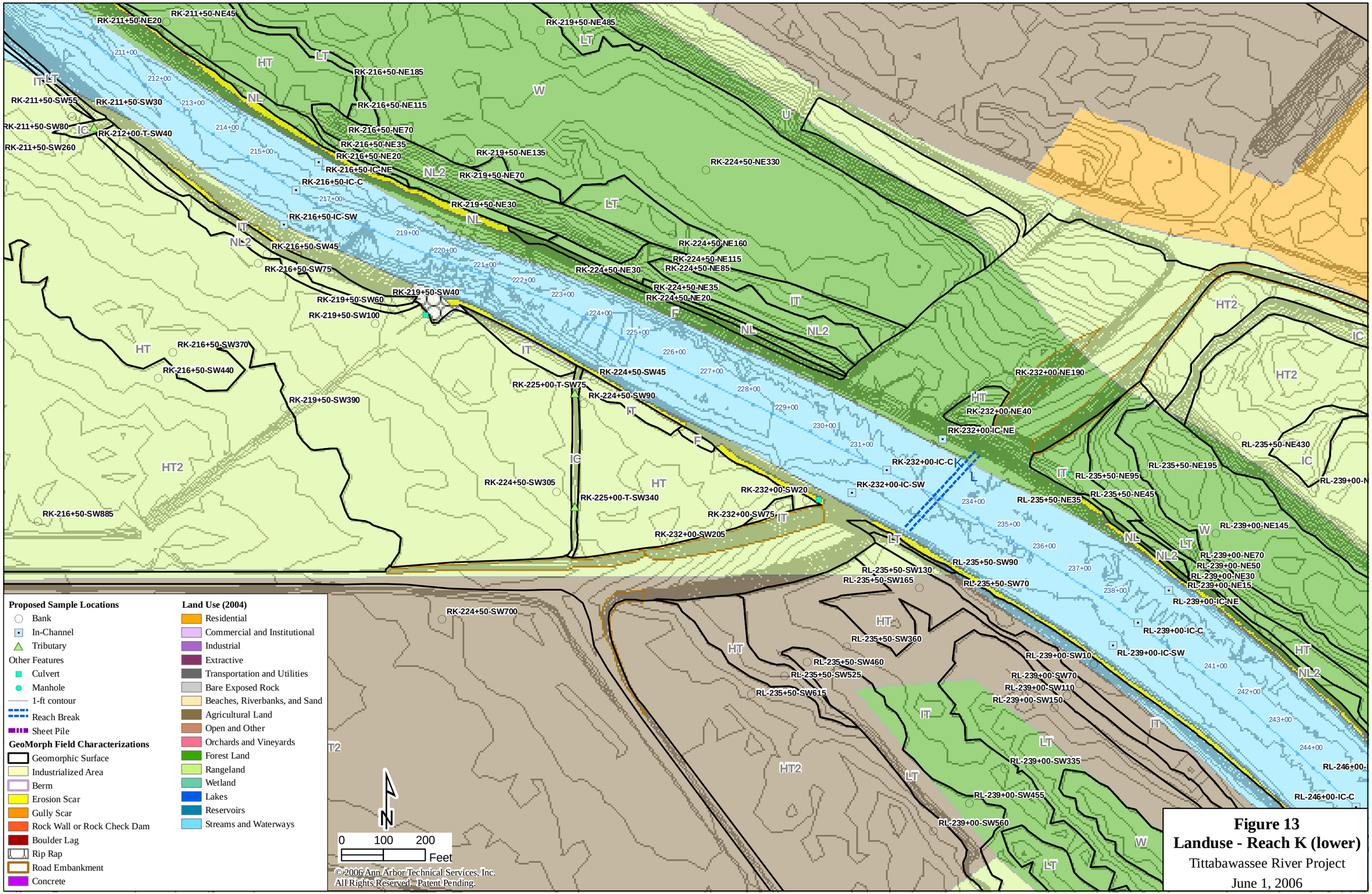

Figure 13
Landuse - Reach K (lower)
Tittabawassee River Project
June 1, 2006

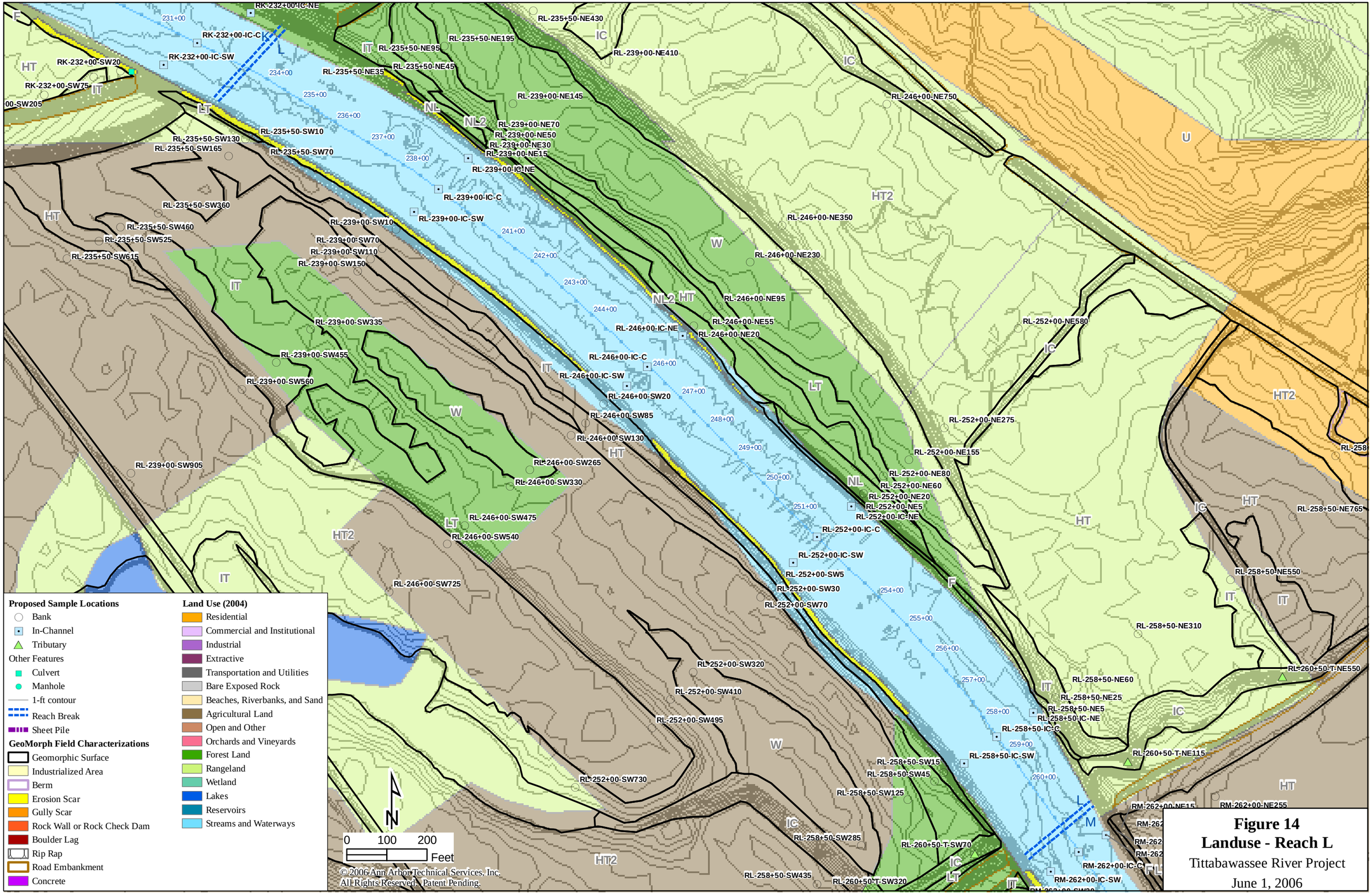

Figure 14
Landuse - Reach L
Tittabawassee River Project
June 1, 2006

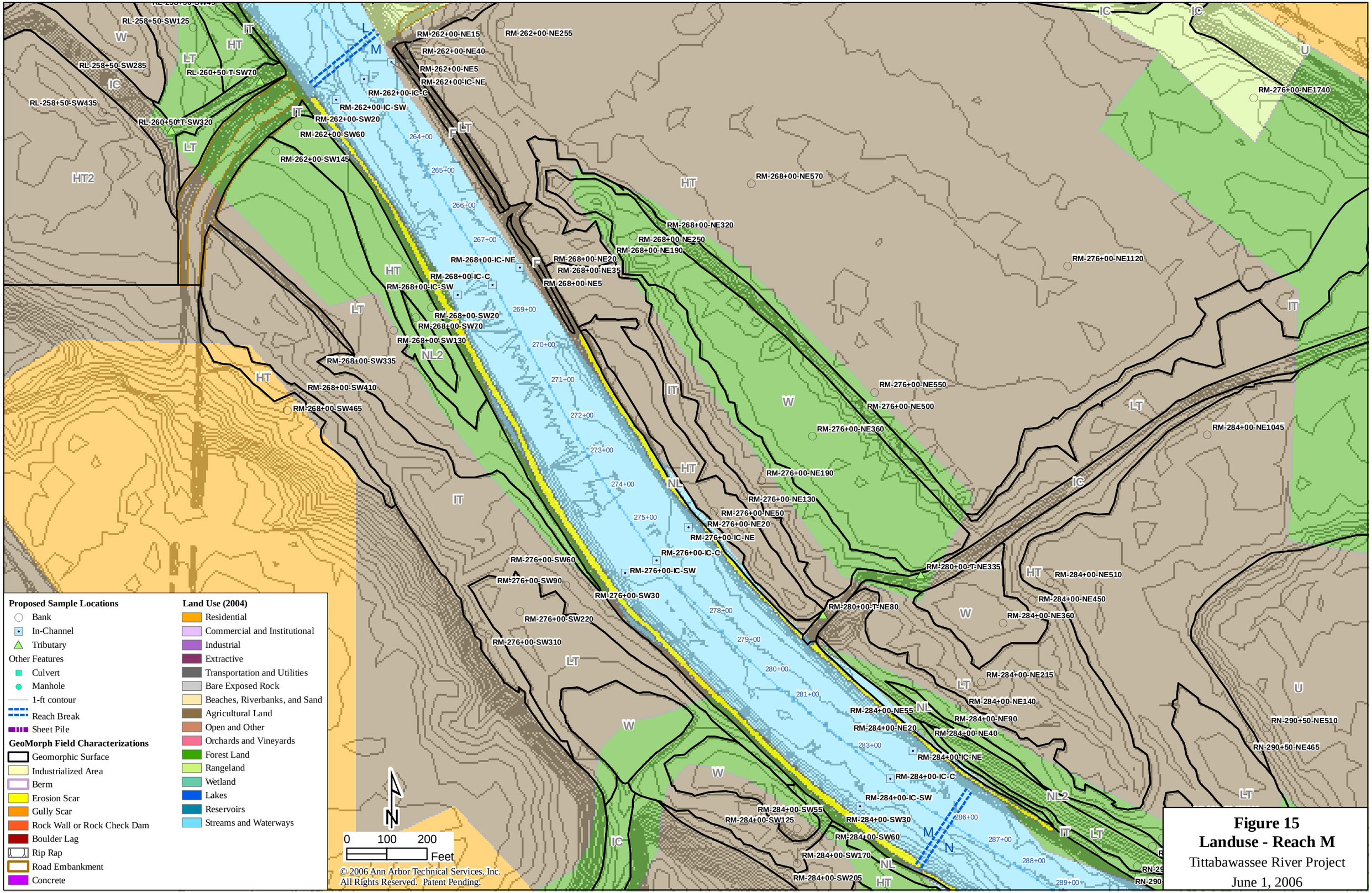

Figure 15
Landuse - Reach M
Tittabawassee River Project
June 1, 2006

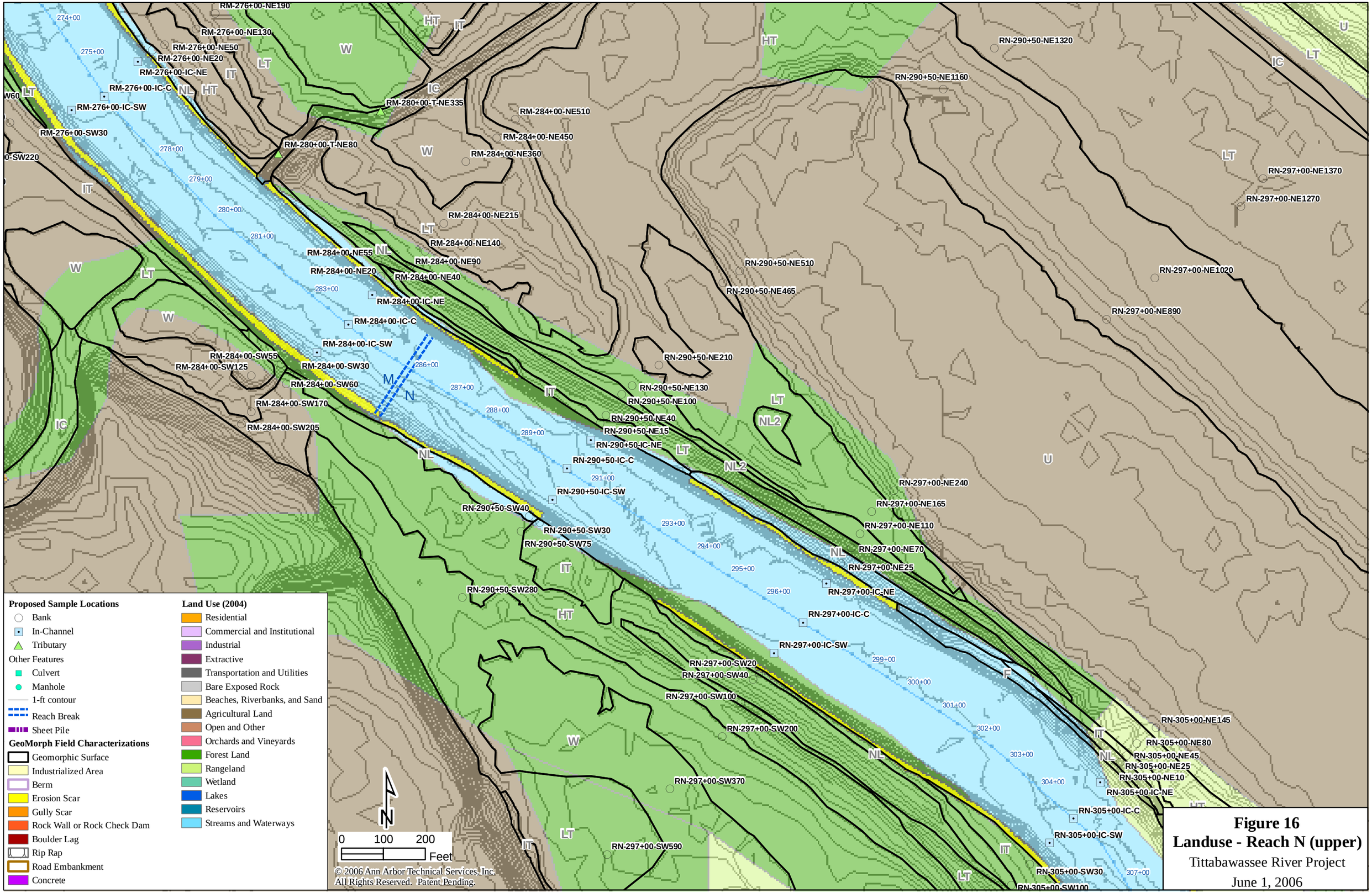

Figure 16
Landuse - Reach N (upper)
Tittabawassee River Project
June 1, 2006

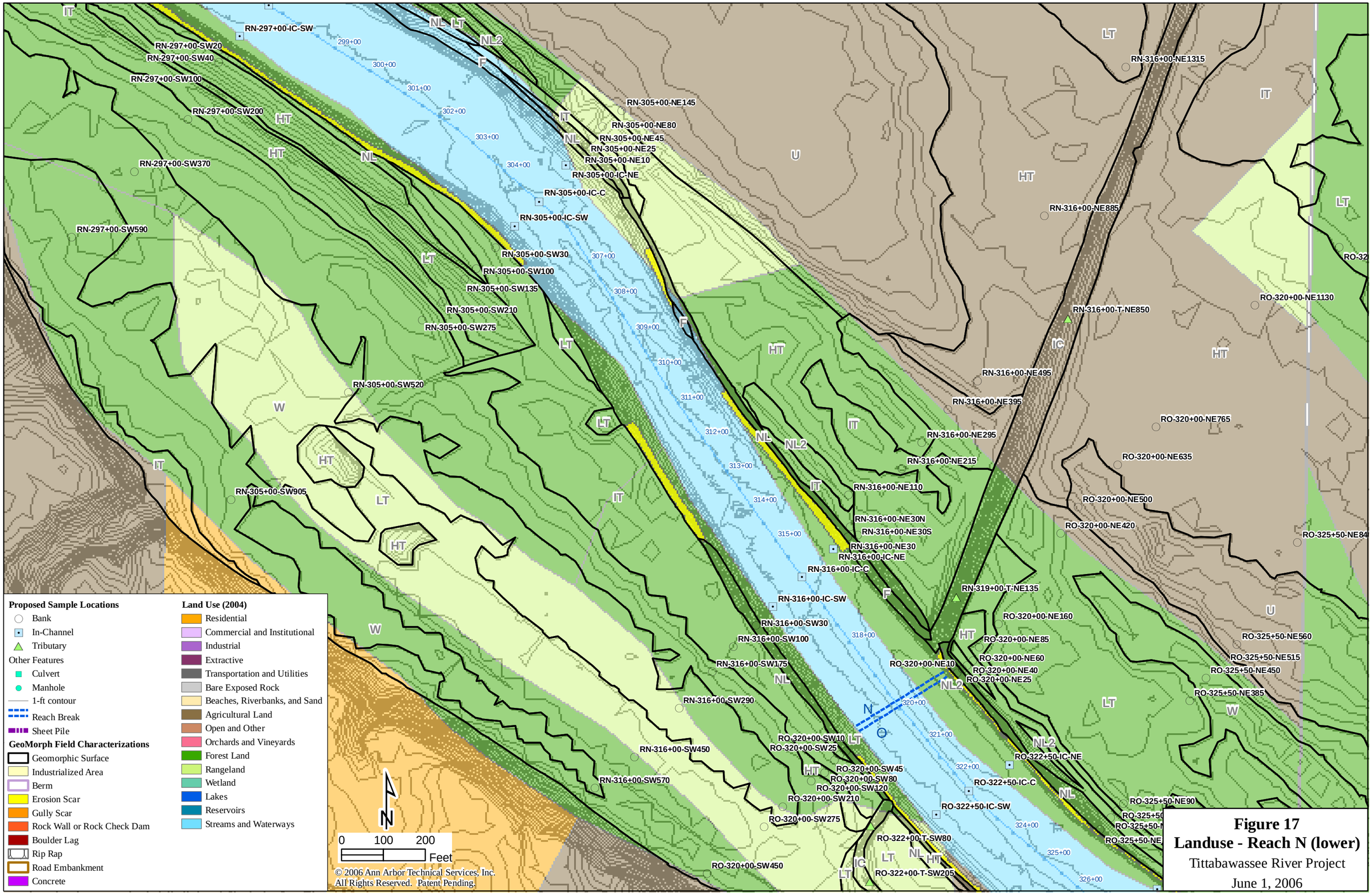

Figure 17
Landuse - Reach N (lower)
Tittabawassee River Project
June 1, 2006

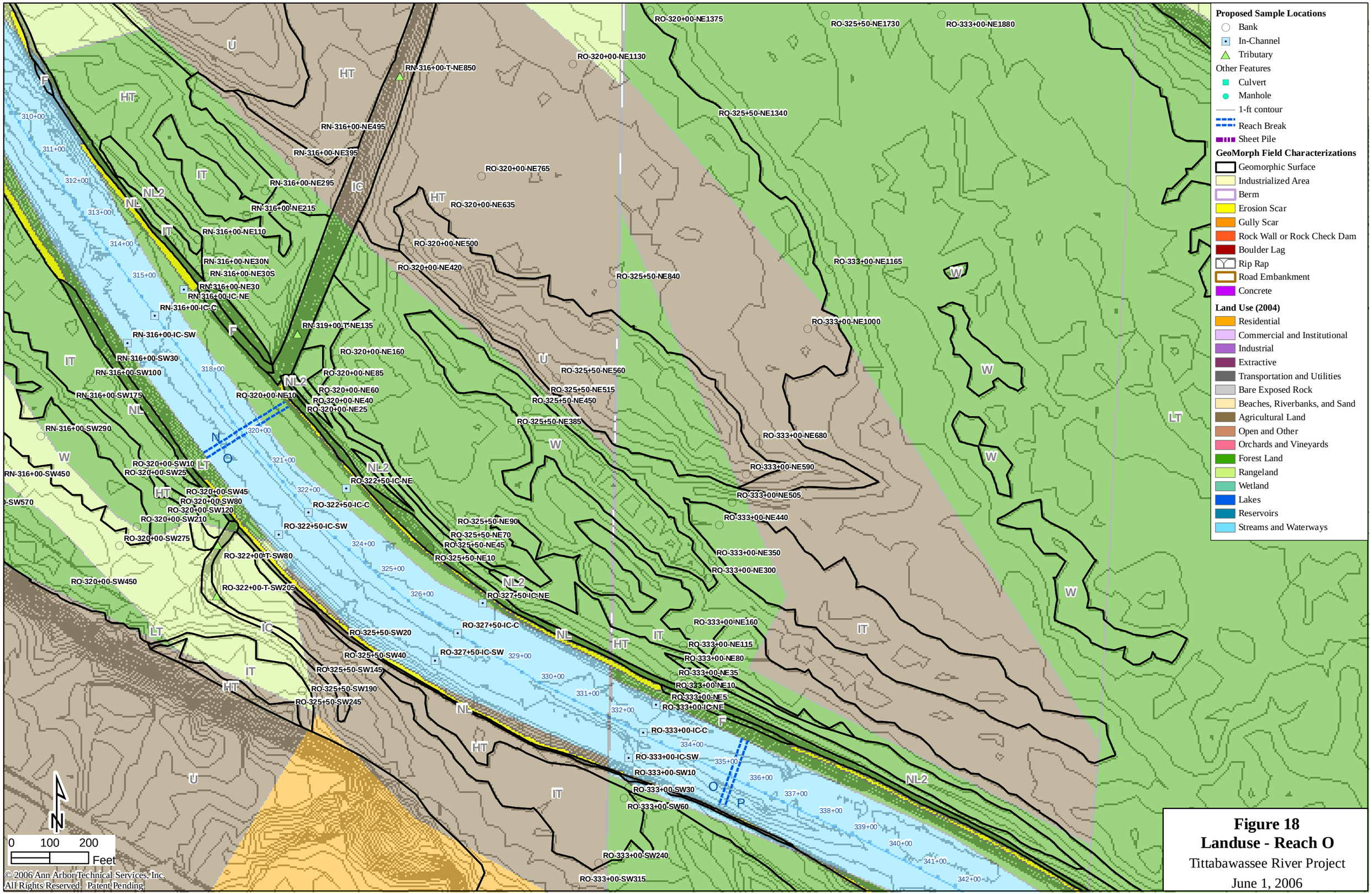

Figure 18
Landuse - Reach O
Tittabawassee River Project
June 1, 2006