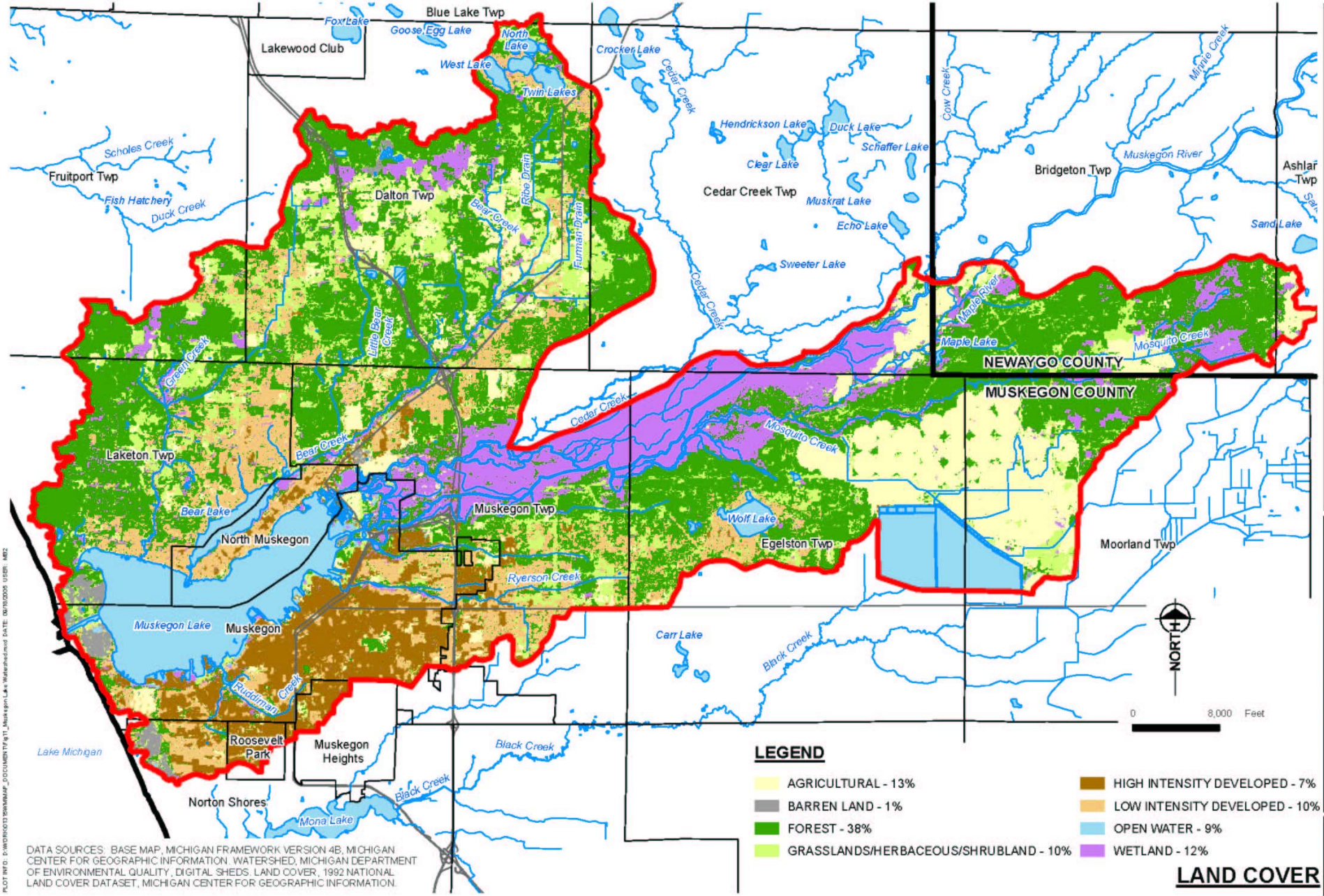

DATA SOURCES: BASE MAP, MICHIGAN FRAMEWORK VERSION 4B, MICHIGAN CENTER FOR GEOGRAPHIC INFORMATION. WATERSHED, MICHIGAN DEPARTMENT OF ENVIRONMENTAL QUALITY, DIGITAL SHEDS. LAND COVER, 1992 NATIONAL LAND COVER DATASET, MICHIGAN CENTER FOR GEOGRAPHIC INFORMATION.

LAND COVER

Fishbeck, Thompson, Carr & Huber
Engineers • Scientists • Architects
GrandRapids, Michigan (616) 575-3824
© Copyright 2004 All Rights Reserved

Muskegon Area Storm Water Committee
Muskegon County, Michigan

Muskegon Lake Watershed

PROJECT NO. G01513WM

FIGURE NO. 11

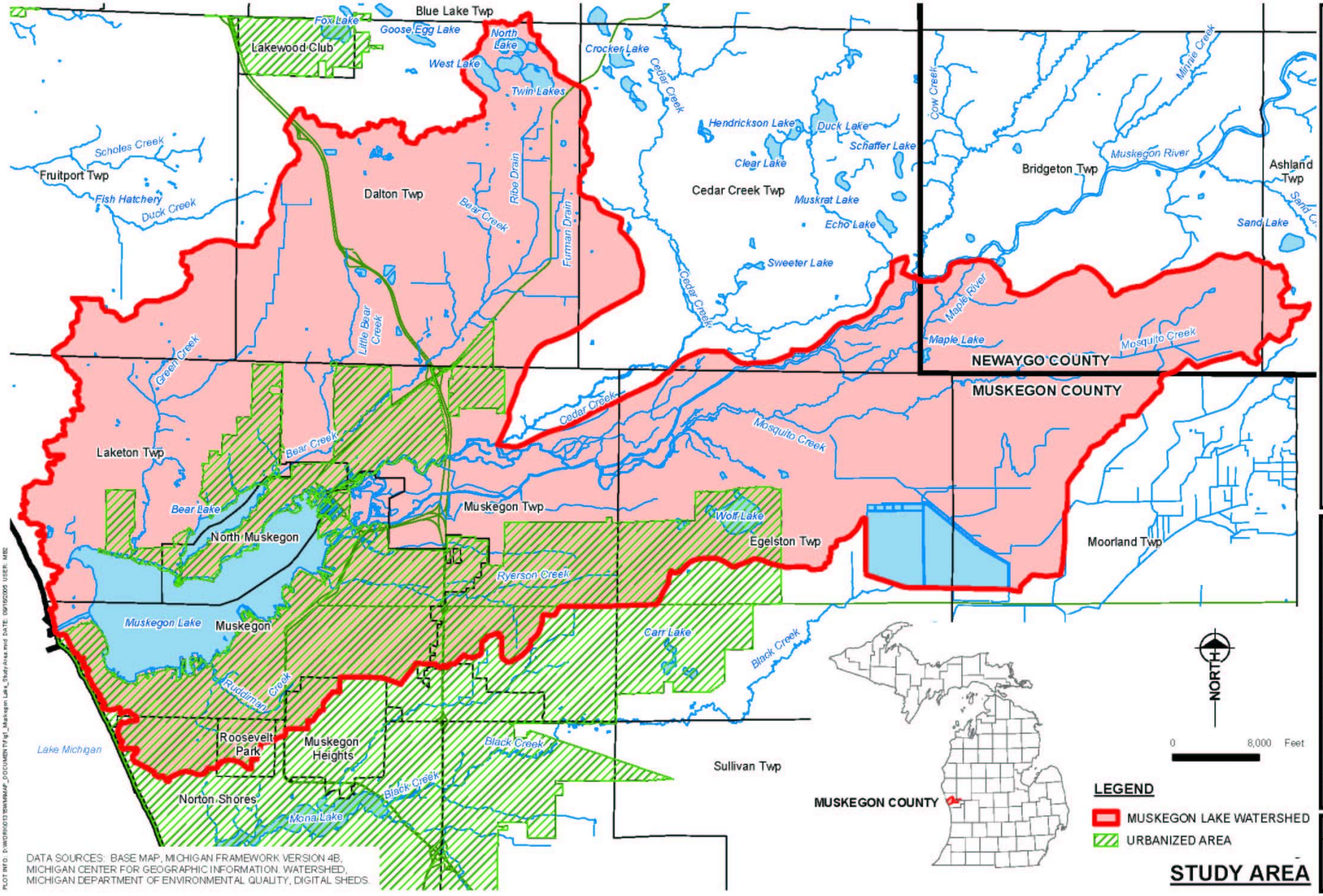

Fishbeck, Thompson, Carr & Huber
Engineers • Scientists • Architects
GrandRapids, Michigan (616) 575-3824
© Copyright 2004 All Rights Reserved

Muskegon Area Storm Water Committee
Muskegon County, Michigan

Muskegon Lake Watershed

PROJECT NO. G01513WM
FIGURE NO. 1

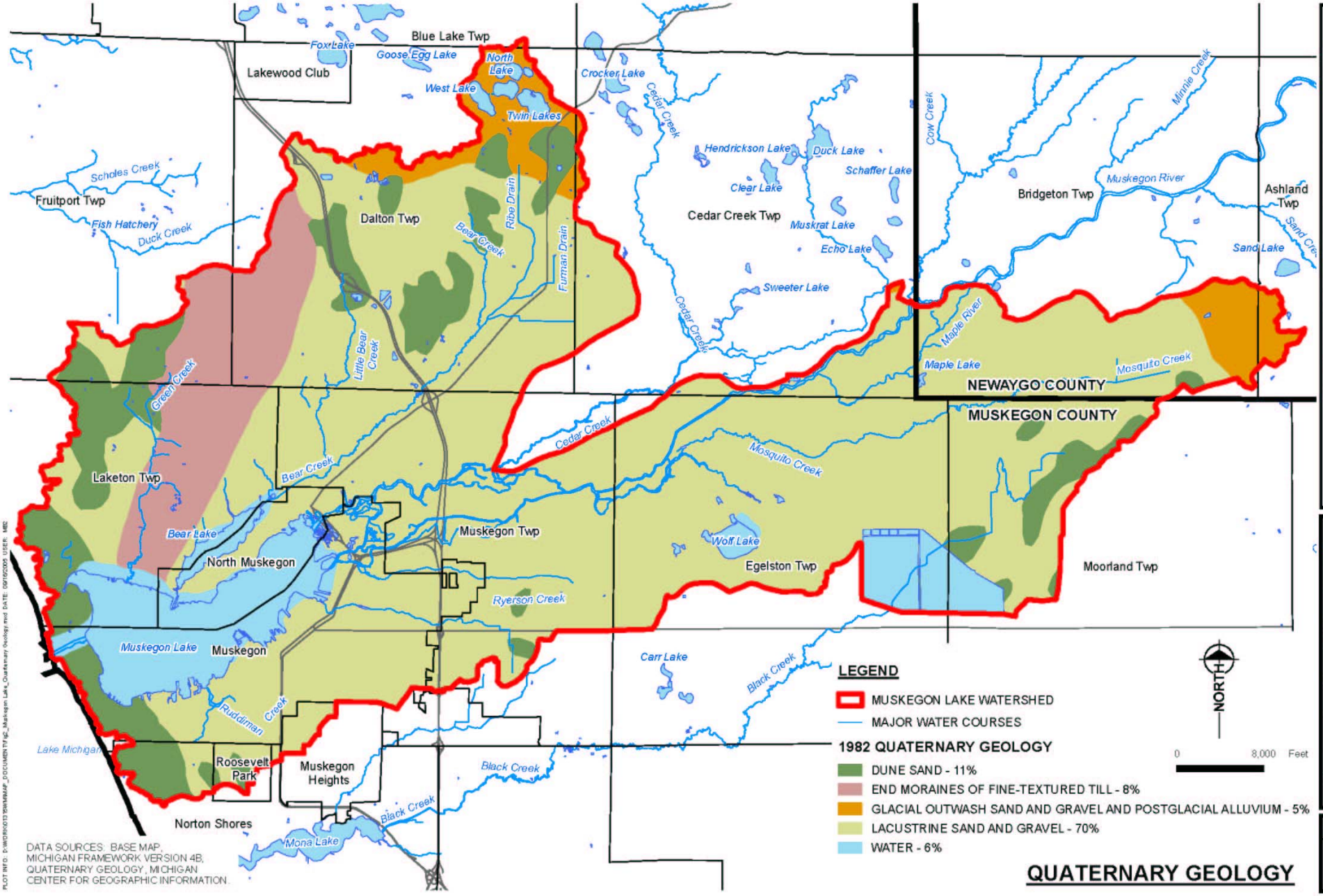

QUATERNARY GEOLOGY

Fishbeck, Thompson, Carr & Huber
Engineers • Scientists • Architects
GrandRapids, Michigan (616) 575-3824

© Copyright 2004 All Rights Reserved

Muskegon Area Storm Water Committee
Muskegon County, Michigan

Muskegon Lake Watershed

PROJECT NO. G015131WM

FIGURE NO. 2

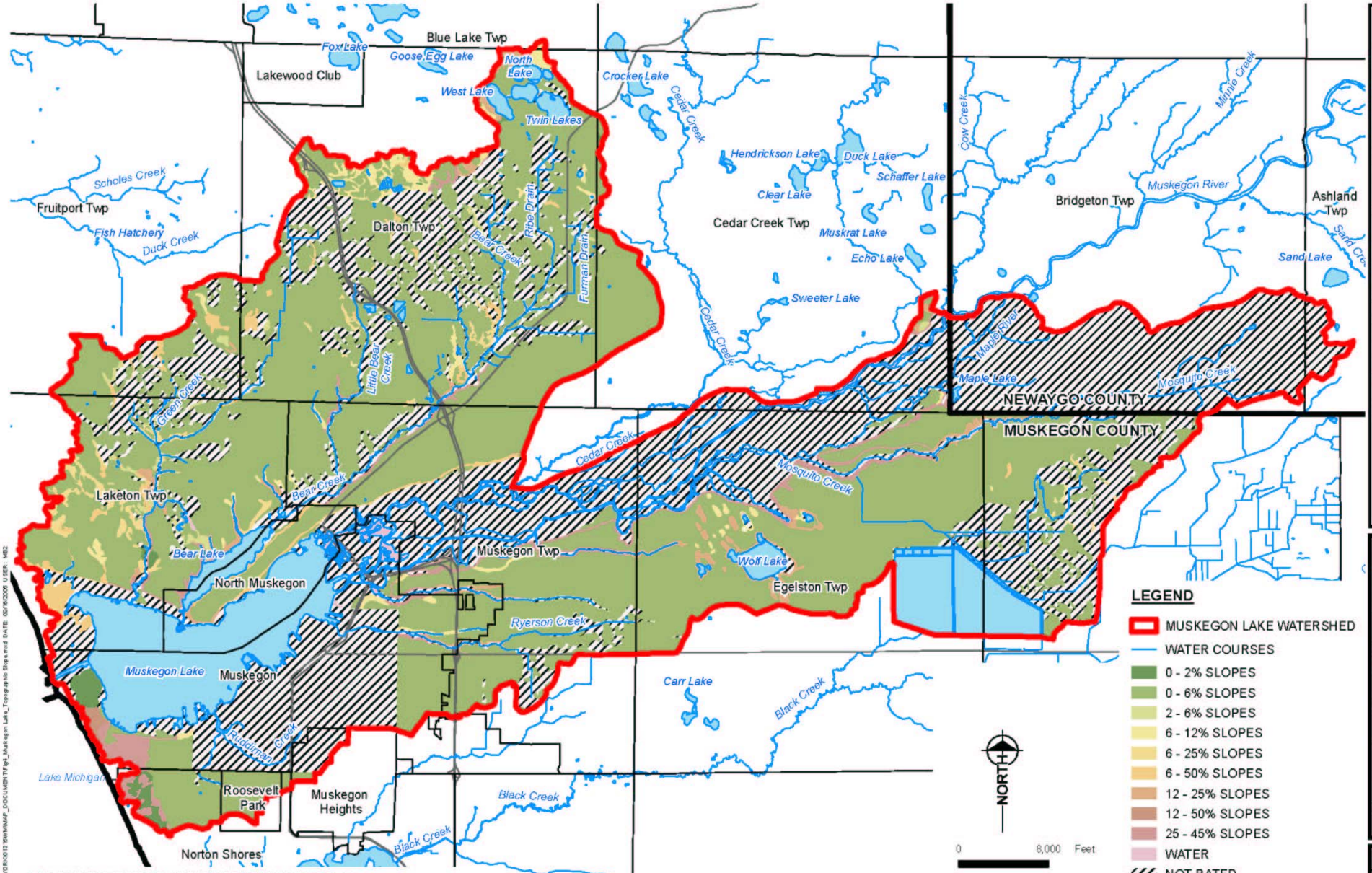

DATA SOURCES: BASE MAP, MICHIGAN FRAMEWORK VERSION 4B, MICHIGAN CENTER FOR GEOGRAPHIC INFORMATION.
WATERSHED, MICHIGAN DEPARTMENT OF ENVIRONMENTAL QUALITY, DIGITAL SHEDS.
SOILS, NRCS SSURGO SOILS, MICHIGAN CENTER FOR GEOGRAPHIC INFORMATION.

TOPOGRAPHIC SLOPE

Fishbeck, Thompson, Carr & Huber
Engineers • Scientists • Architects
GrandRapids, Michigan (616) 575-3824
© Copyright 2004 All Rights Reserved

Muskegon Area Storm Water Committee
Muskegon County, Michigan

Muskegon Lake Watershed

PROJECT NO. G01513WM

FIGURE NO. 4

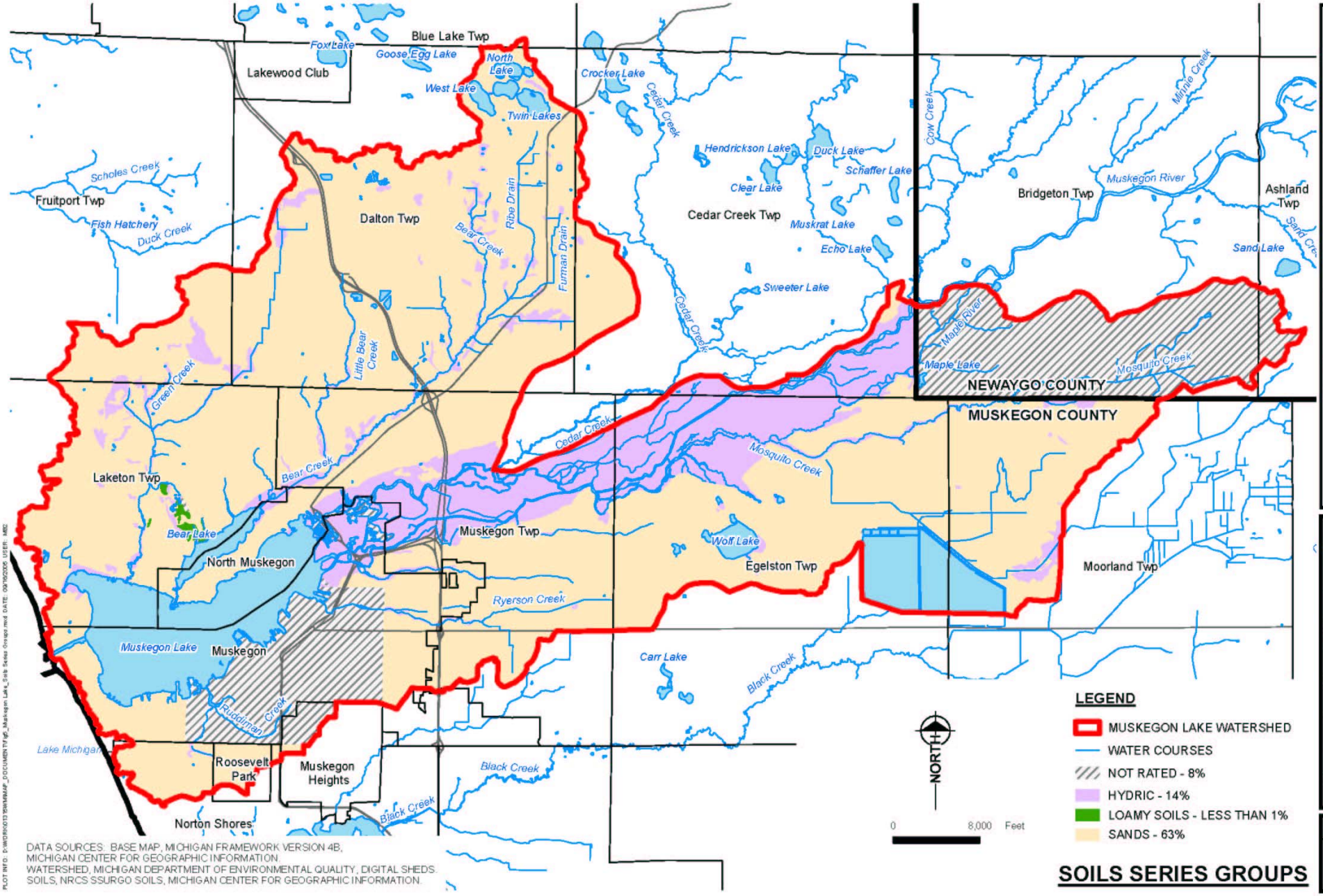

Fishbeck, Thompson, Carr & Huber
Engineers • Scientists • Architects
GrandRapids, Michigan (616) 575-3824
© Copyright 2004 All Rights Reserved

Muskegon Area Storm Water Committee
Muskegon County, Michigan

Muskegon Lake Watershed

PROJECT NO. G01513WM
FIGURE NO. 5

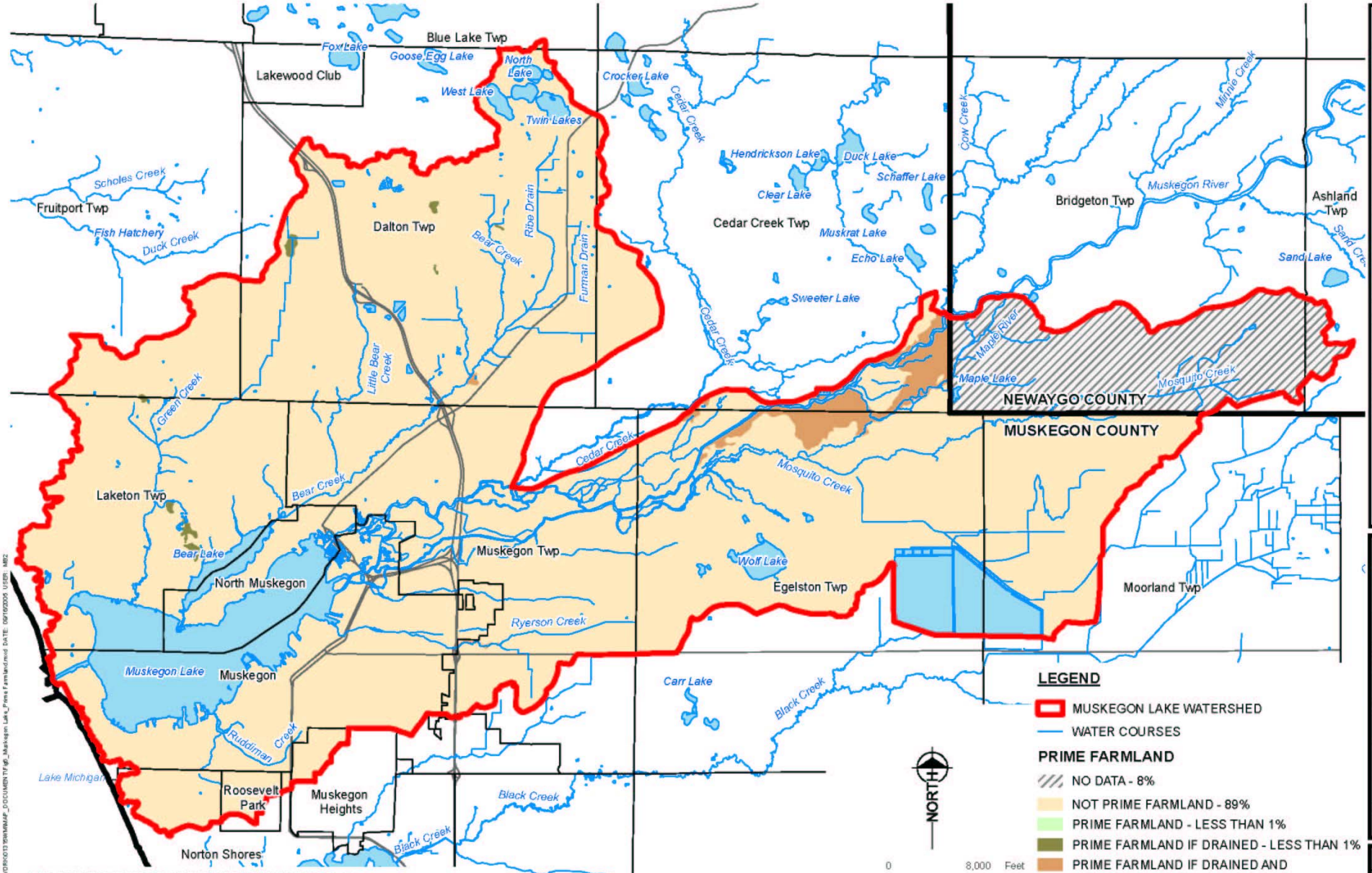

DATA SOURCES: BASE MAP, MICHIGAN FRAMEWORK VERSION 4B, MICHIGAN CENTER FOR GEOGRAPHIC INFORMATION.
WATERSHED, MICHIGAN DEPARTMENT OF ENVIRONMENTAL QUALITY, DIGITAL SHEDS.
SOILS, NRCS SSURGO SOILS, MICHIGAN CENTER FOR GEOGRAPHIC INFORMATION.

PRIME FARMLAND

Fishbeck, Thompson, Carr & Huber
Engineers • Scientists • Architects
GrandRapids, Michigan (616) 575-3824
© Copyright 2004 All Rights Reserved

Muskegon Area Storm Water Committee
Muskegon County, Michigan

Muskegon Lake Watershed

PROJECT NO. G01513WM
FIGURE NO. 6

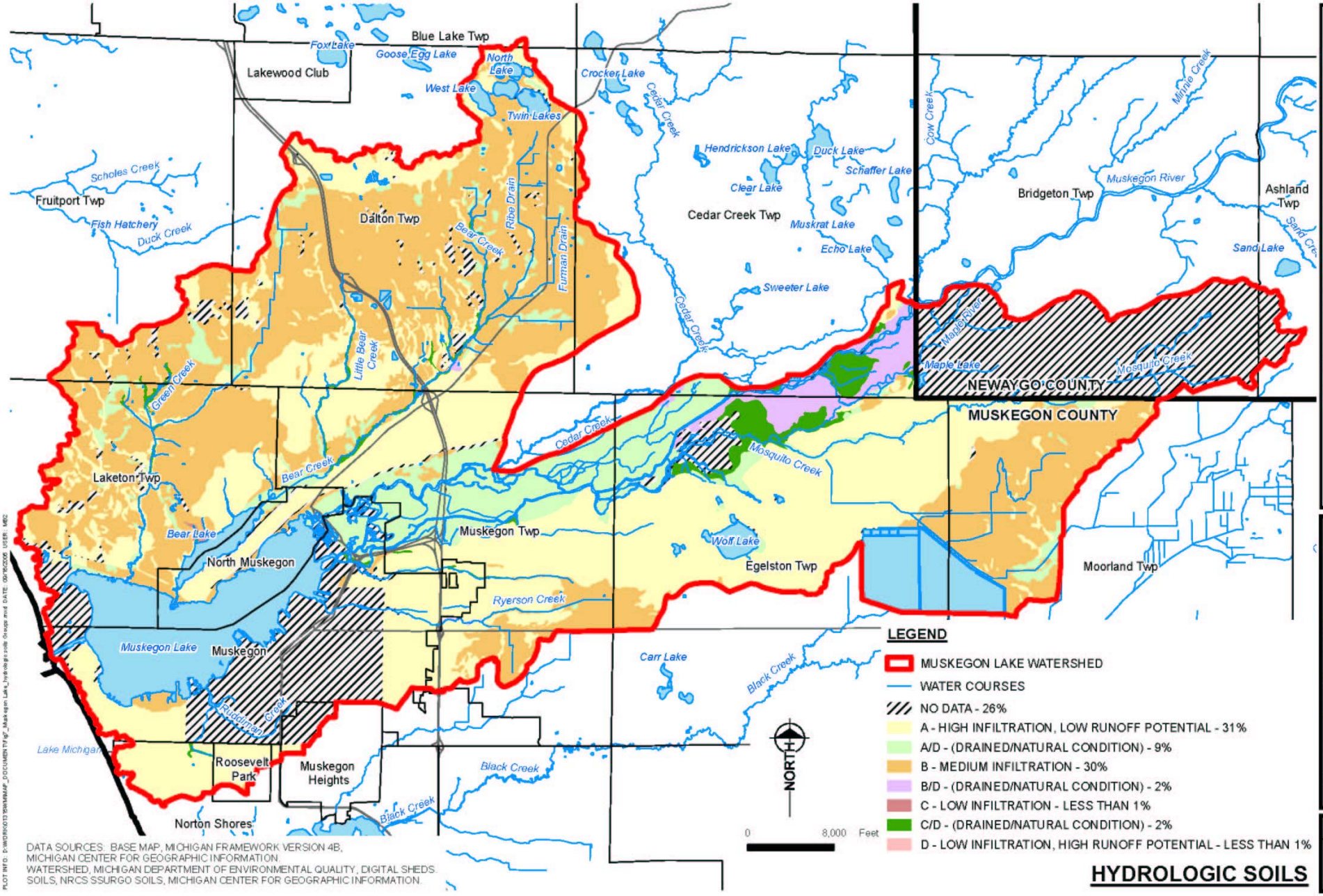

DATA SOURCES: BASE MAP, MICHIGAN FRAMEWORK VERSION 4B, MICHIGAN CENTER FOR GEOGRAPHIC INFORMATION.
WATERSHED, MICHIGAN DEPARTMENT OF ENVIRONMENTAL QUALITY, DIGITAL SHEDS.
SOILS, NRCS SSURGO SOILS, MICHIGAN CENTER FOR GEOGRAPHIC INFORMATION.

HYDROLOGIC SOILS

Fishbeck, Thompson, Carr & Huber
Engineers • Scientists • Architects
GrandRapids, Michigan (616) 575-3824

© Copyright 2004 All Rights Reserved

Muskegon Area Storm Water Committee
Muskegon County, Michigan

Muskegon Lake Watershed

PROJECT NO. G015130WM

FIGURE NO. 7

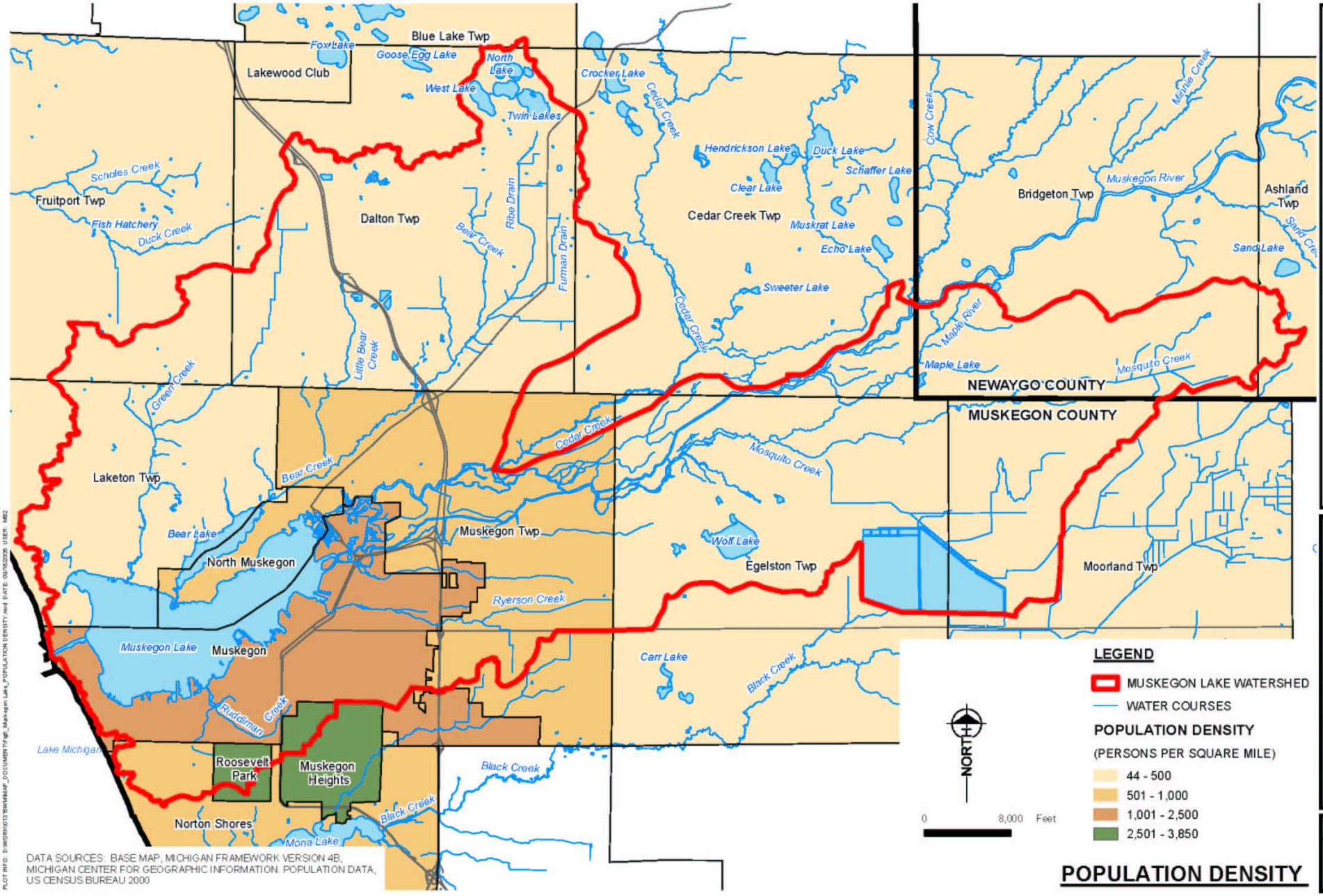

DATA SOURCES: BASE MAP, MICHIGAN FRAMEWORK VERSION 4B, MICHIGAN CENTER FOR GEOGRAPHIC INFORMATION. POPULATION DATA, US CENSUS BUREAU 2000

POPULATION DENSITY

Fishbeck, Thompson, Carr & Huber
Engineers • Scientists • Architects
GrandRapids, Michigan (616) 575-3824

© Copyright 2004 All Rights Reserved

Muskegon Area Storm Water Committee
Muskegon County, Michigan

Muskegon Lake Watershed

PROJECT NO. G01513WM

FIGURE NO. 8

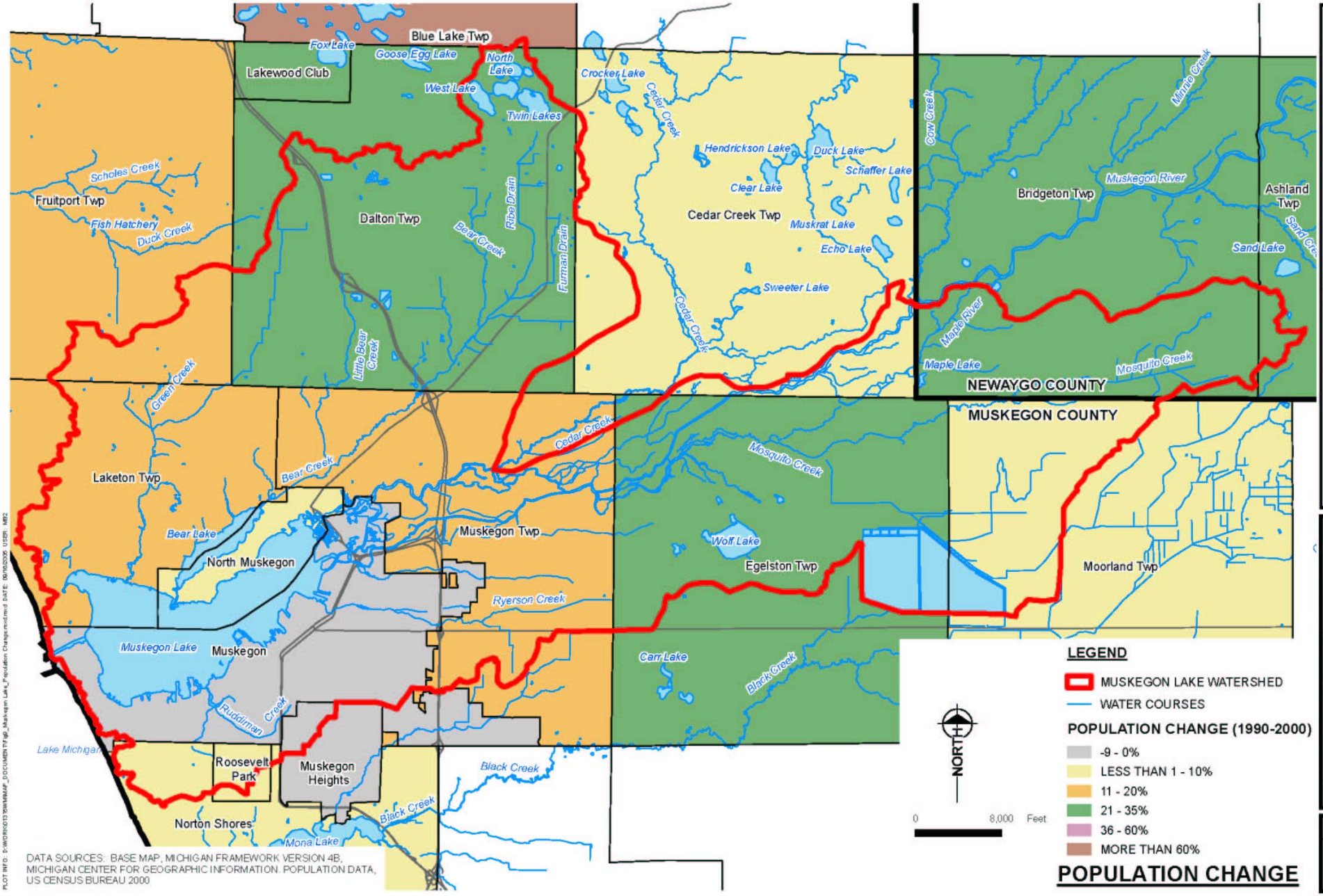

DATA SOURCES: BASE MAP, MICHIGAN FRAMEWORK VERSION 4B, MICHIGAN CENTER FOR GEOGRAPHIC INFORMATION. POPULATION DATA, US CENSUS BUREAU 2000

Fishbeck, Thompson, Carr & Huber
Engineers • Scientists • Architects
GrandRapids, Michigan (616) 575-3824
© Copyright 2004 All Rights Reserved

Muskegon Area Storm Water Committee
Muskegon County, Michigan

Muskegon Lake Watershed

PROJECT NO. G01513WM

FIGURE NO. 9

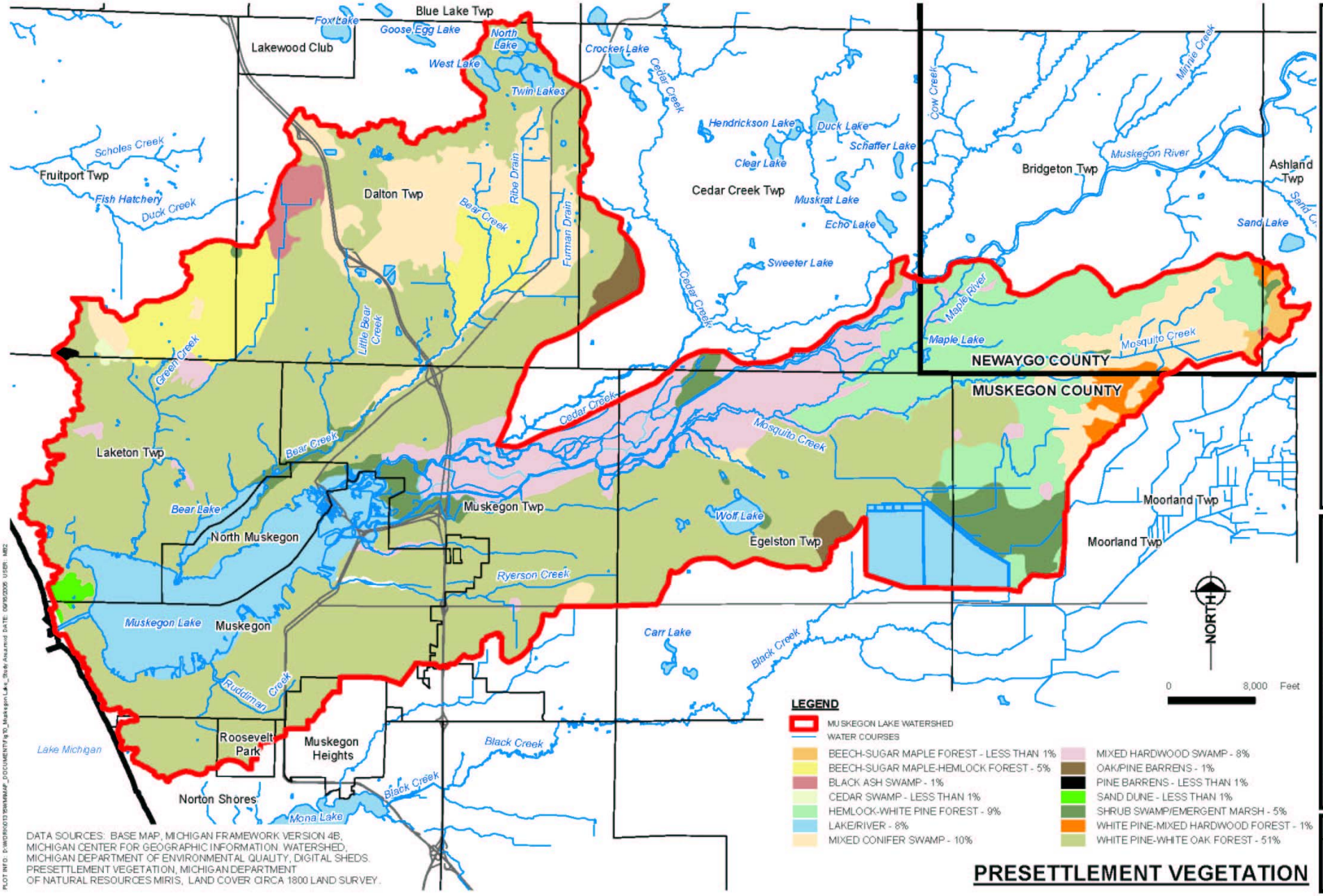

DATA SOURCES: BASE MAP, MICHIGAN FRAMEWORK VERSION 4B, MICHIGAN CENTER FOR GEOGRAPHIC INFORMATION. WATERSHED, MICHIGAN DEPARTMENT OF ENVIRONMENTAL QUALITY, DIGITAL SHEDS. PRESETTLEMENT VEGETATION, MICHIGAN DEPARTMENT OF NATURAL RESOURCES MIRIS, LAND COVER CIRCA 1800 LAND SURVEY.

PRESETTLEMENT VEGETATION

Fishbeck, Thompson, Carr & Huber
Engineers • Scientists • Architects
GrandRapids, Michigan (616) 575-3824

© Copyright 2004 All Rights Reserved

Muskegon Area Storm Water Committee
Muskegon County, Michigan

Muskegon Lake Watershed

PROJECT NO. G01513WM

FIGURE NO. 10

PLOT INFO: D:\WORK\G01513WM\MAP_DOCUMENT\Fig10_Muskegon Lake_Study Area.mxd DATE: 09/16/2005 USER: MB2