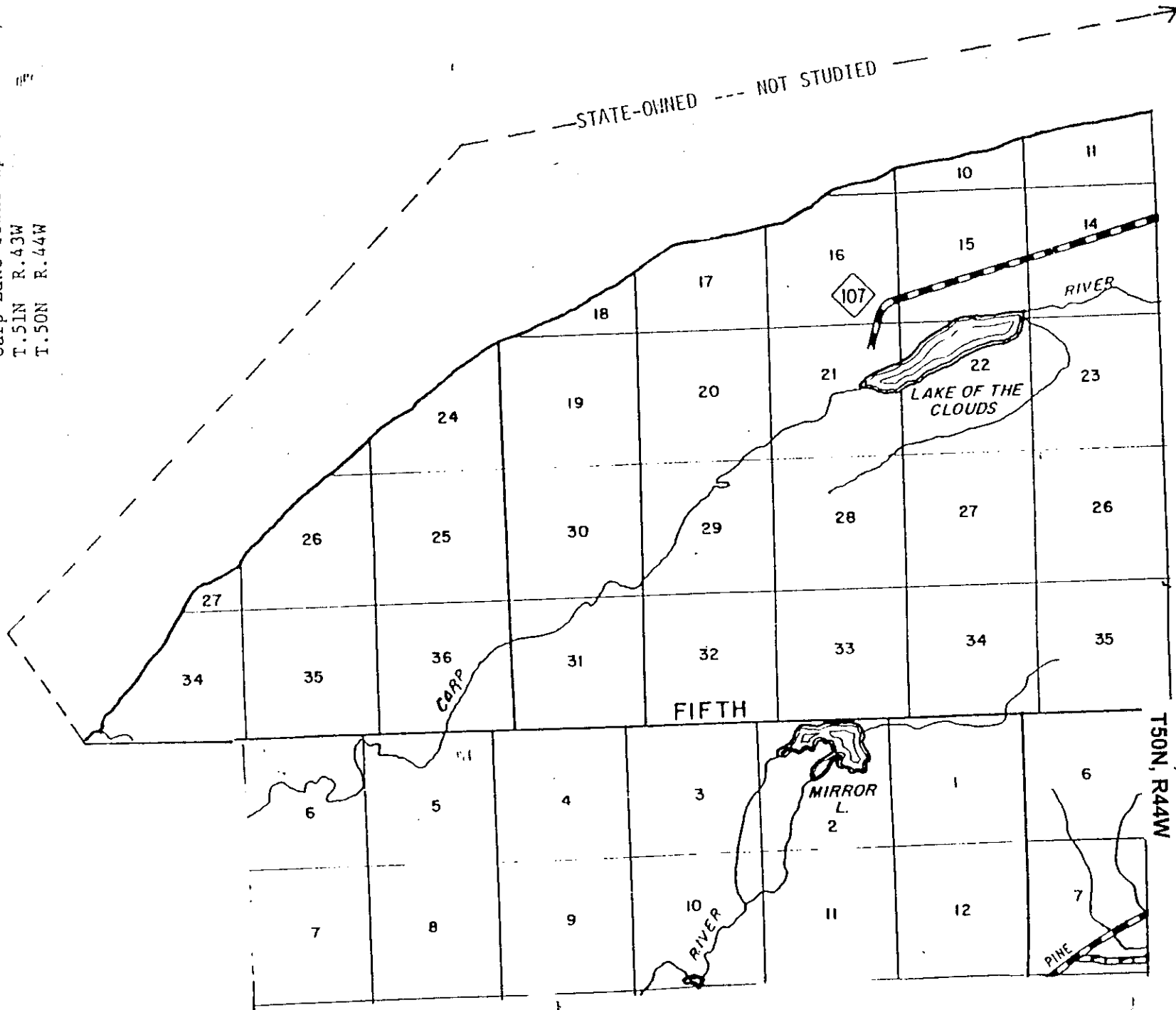


1982


Ontonagon County
Carp Lake Township (West Part)
T.51N R.43W
T.50N R.44W





Ontonagon County
Carp Lake Township (West Part)
T51N, R43W
T50N, R44W

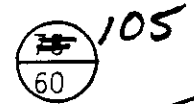
1982

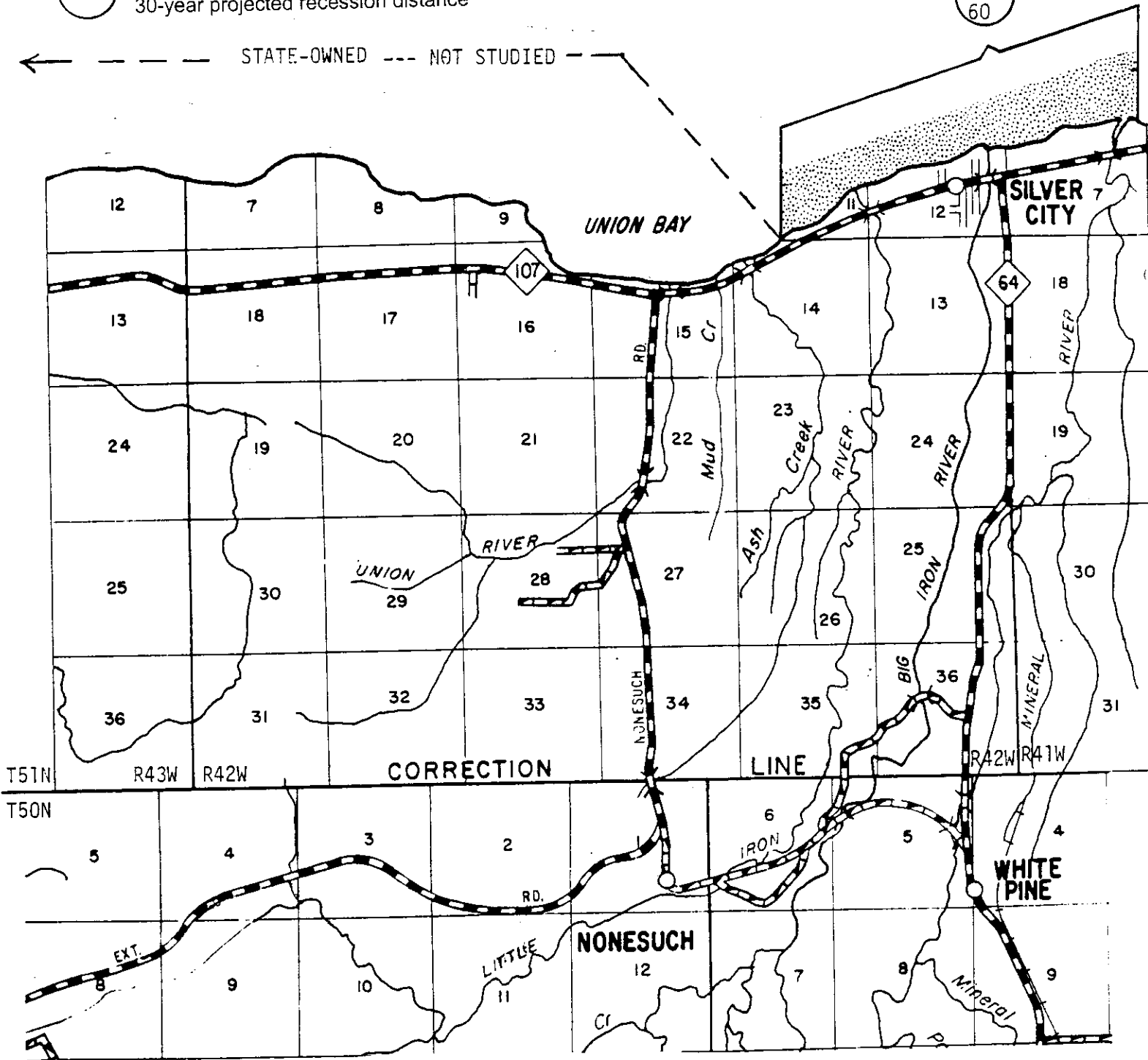
Ontonagon County
Carp Lake Township (Central Part)
T.51N R.42W
T.50N R.41W

 WIDE SHADED BAND
DEMARKS HIGH RISK
EROSION AREA

 60-year projected recession distance
 30-year projected recession distance

← - - - STATE-OWNED - - - NOT STUDIED

 105
60



1982

Ontonagon County
Carp Lake Township (East Part)
T.51N R.41W
T.50N R.41W

