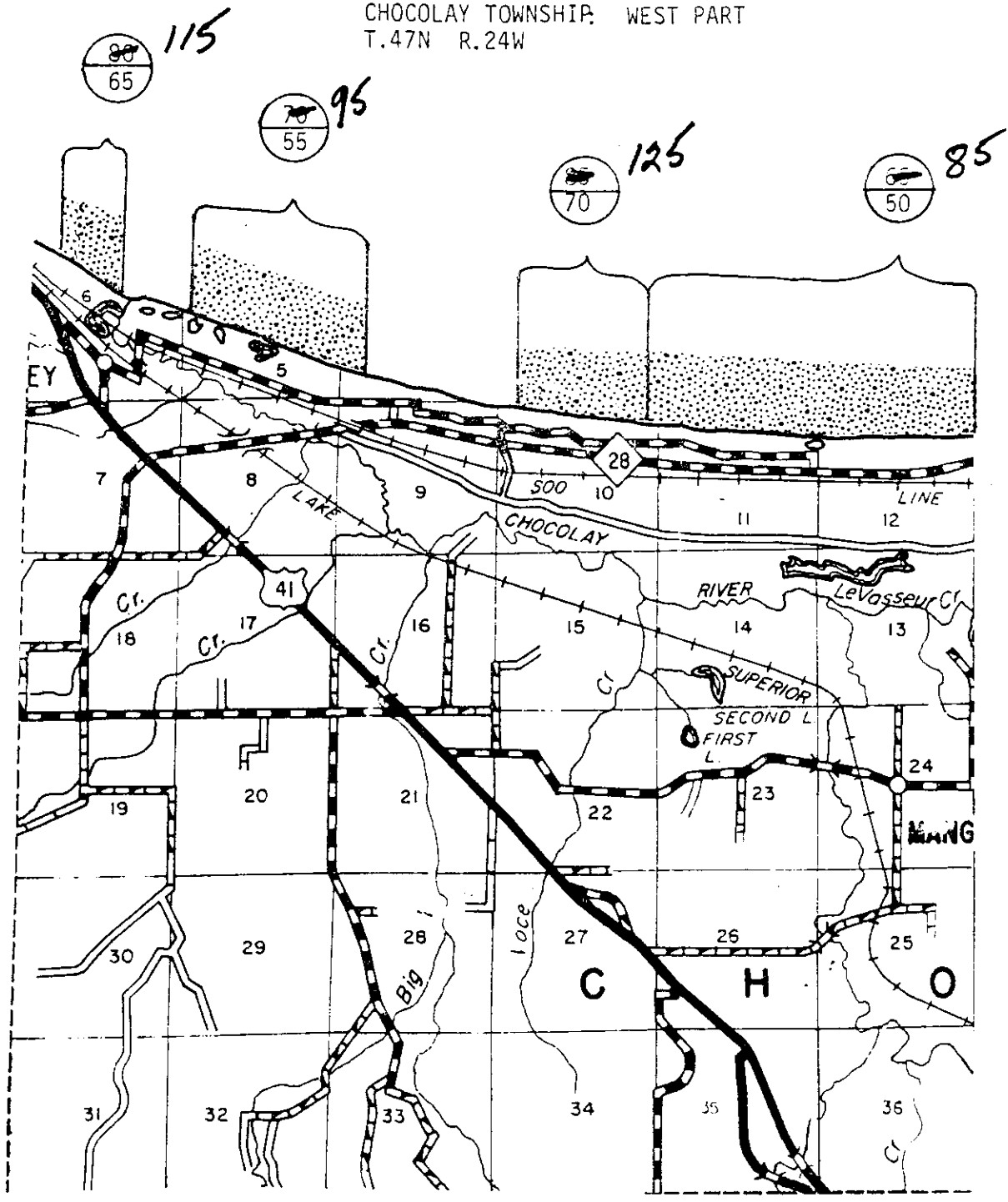

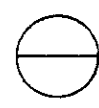


MARQUETTE COUNTY
CHOCOLAY TOWNSHIP, WEST PART
T.47N R.24W




 WIDE SHADED BAND
DEMARKS HIGH RISK
EROSION AREA


 60-year projected recession distance
30-year projected recession distance

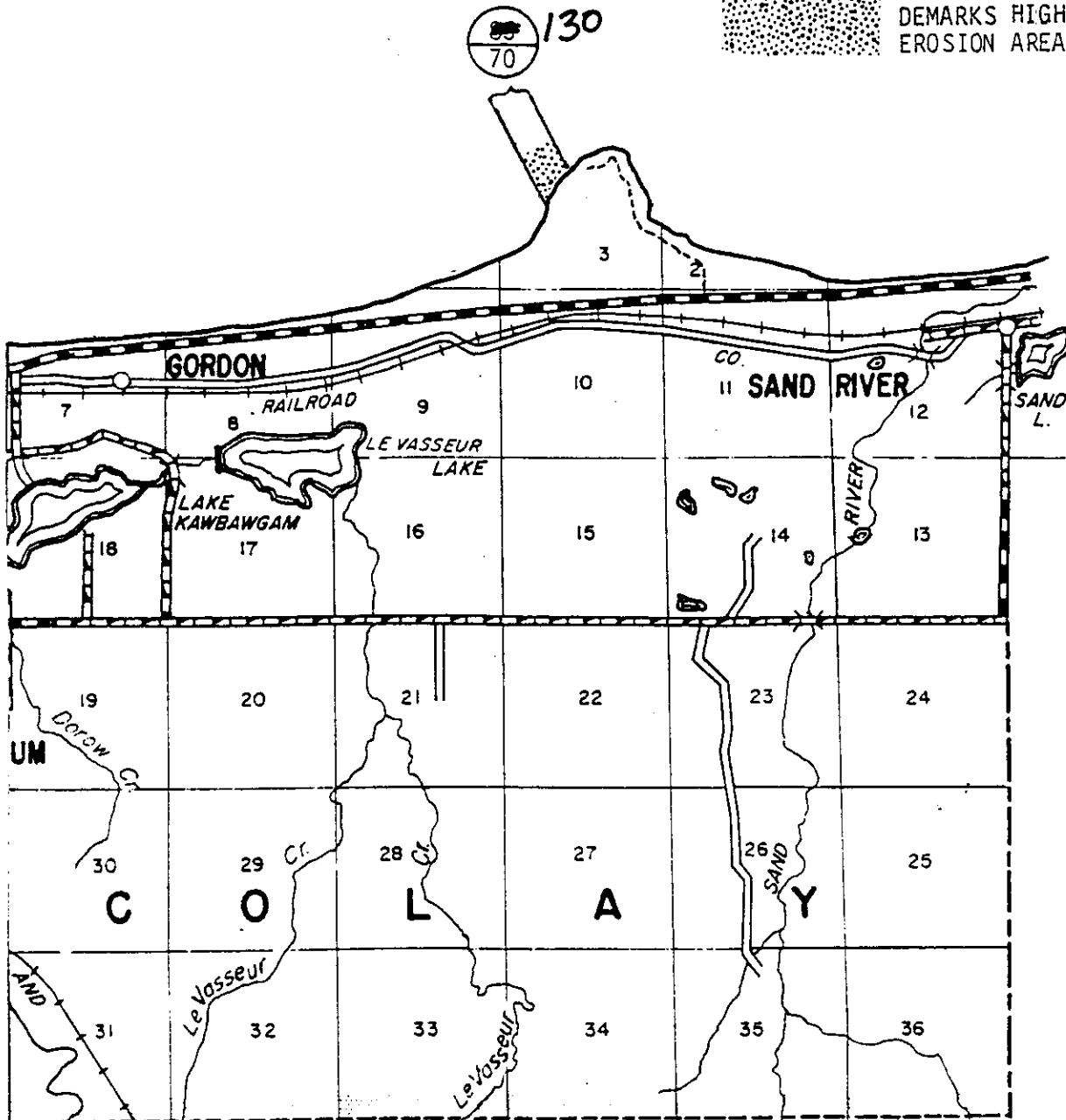
1981

Amended May 1982

MARQUETTE COUNTY
CHOCOLAY TOWNSHIP: EAST PART
T.47N R.23W

 60-year projected recession distance
30-year projected recession distance

 WIDE SHADED BAND
DEMARKS HIGH RISK
EROSION AREA



T. 47 N.