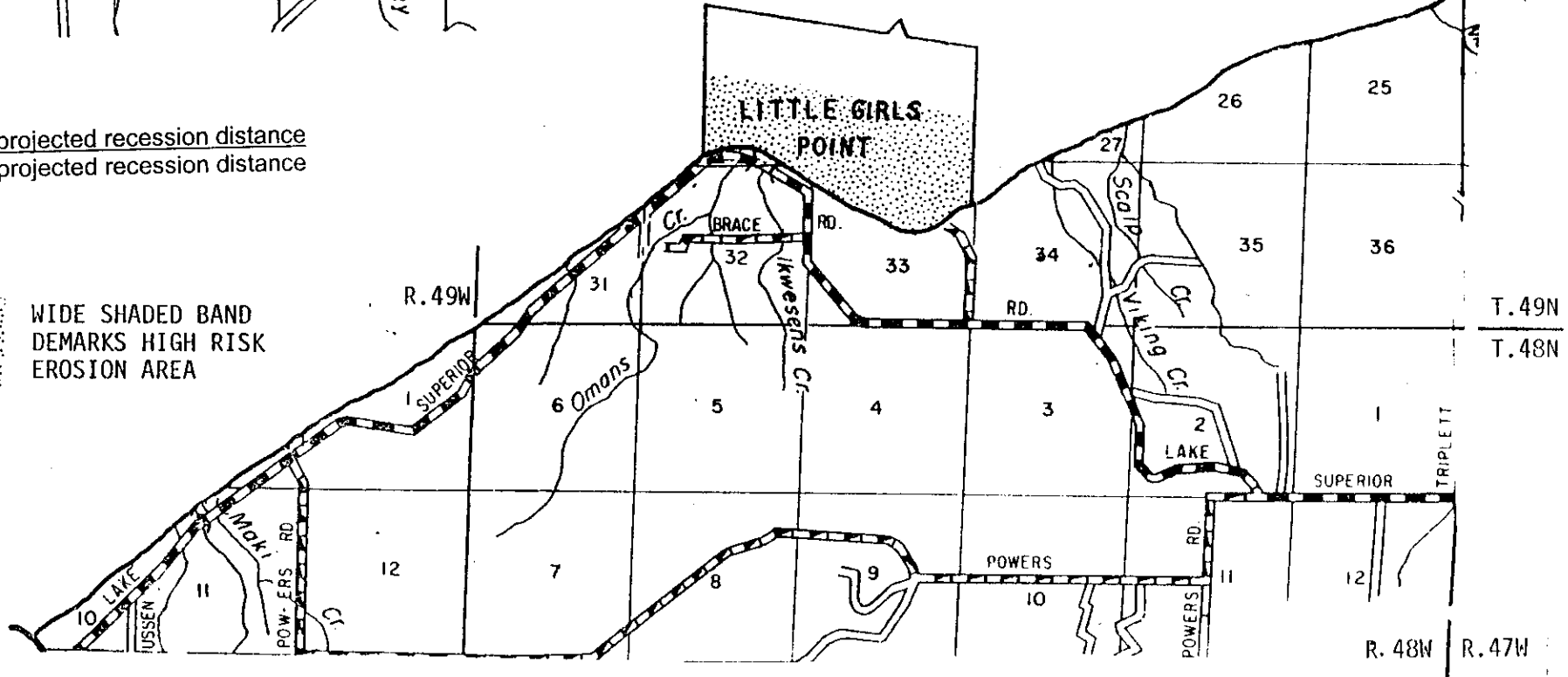


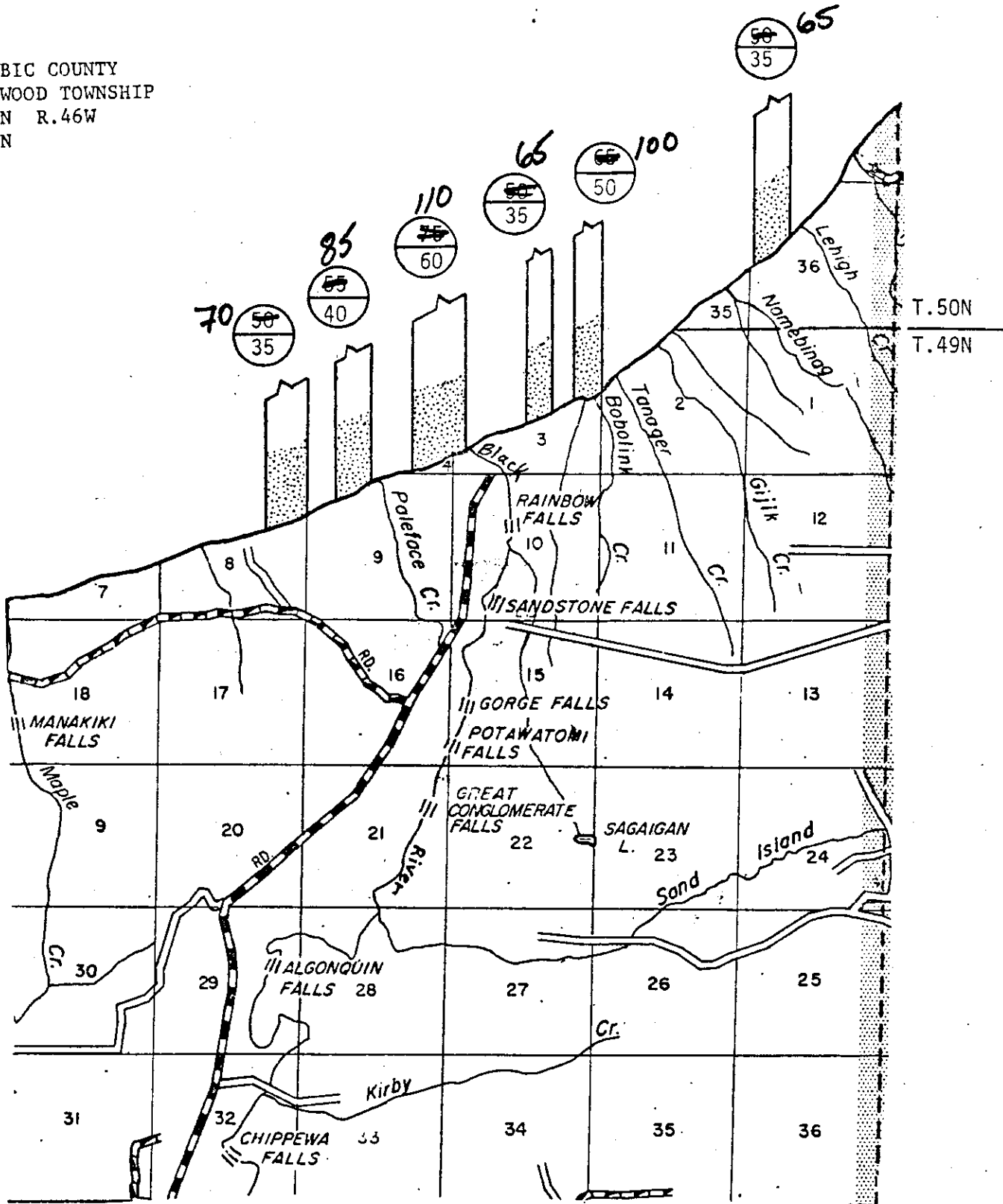
GOGEBIC COUNTY  
 IRONWOOD TOWNSHIP  
 T.49N R.47W  
 T.49N R.48W  
 T.48N R.49W



○ 60-year projected recession distance  
 ○ 30-year projected recession distance


▨ WIDE SHADED BAND  
 DEMARKS HIGH RISK  
 EROSION AREA



GOGEBIC COUNTY  
IRONWOOD TOWNSHIP  
T.50N R.46W  
T.49N



 60-year projected recession distance  
 30-year projected recession distance

 WIDE SHADED BAND  
 DEMARKS HIGH RISK  
 EROSION AREA