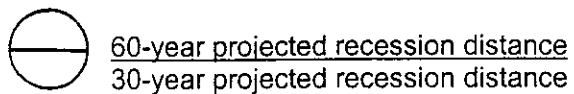
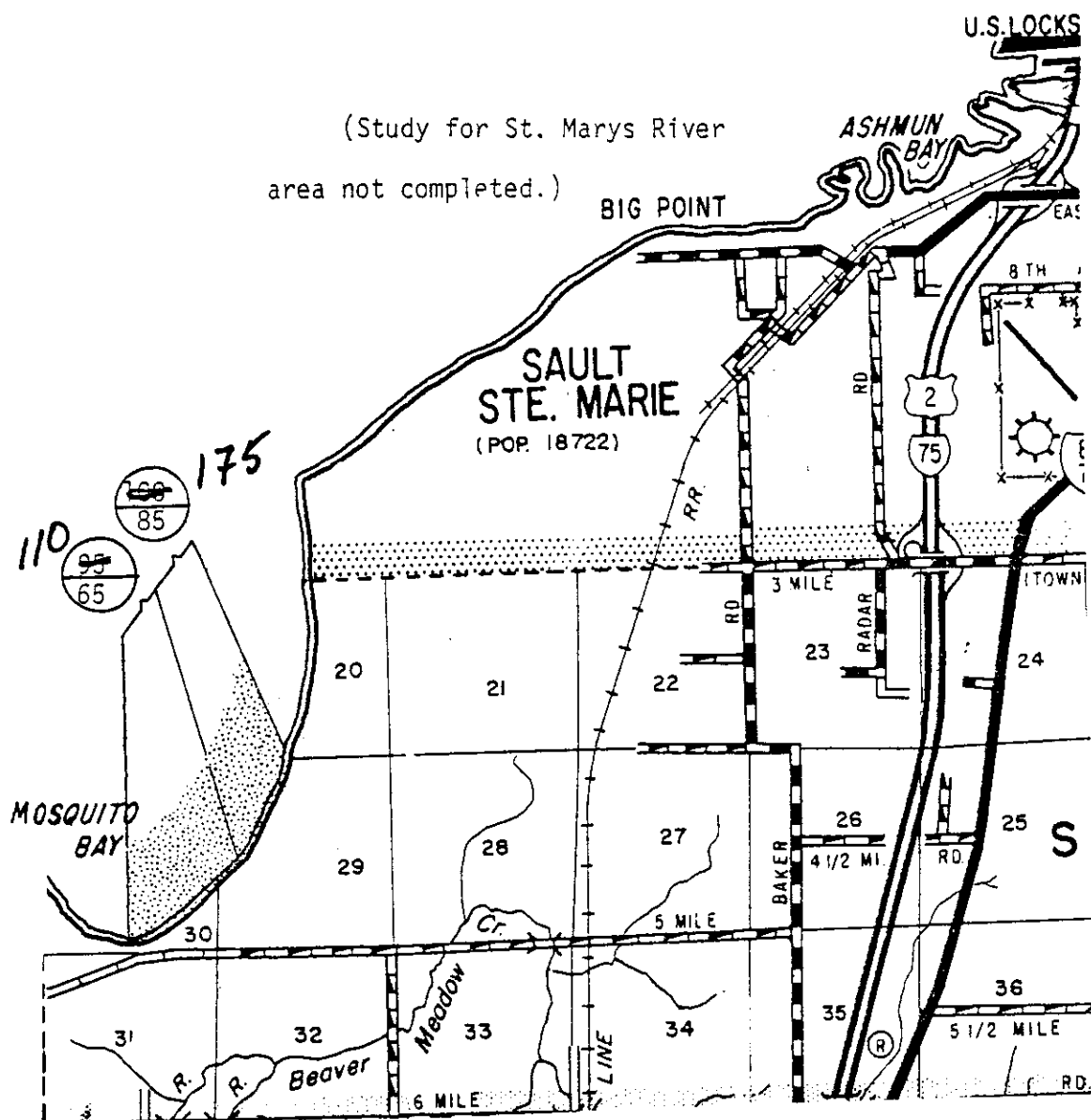


CHIPPEWA COUNTY
SOO TOWNSHIP (NORTHWEST PART)
T.47N R.1W

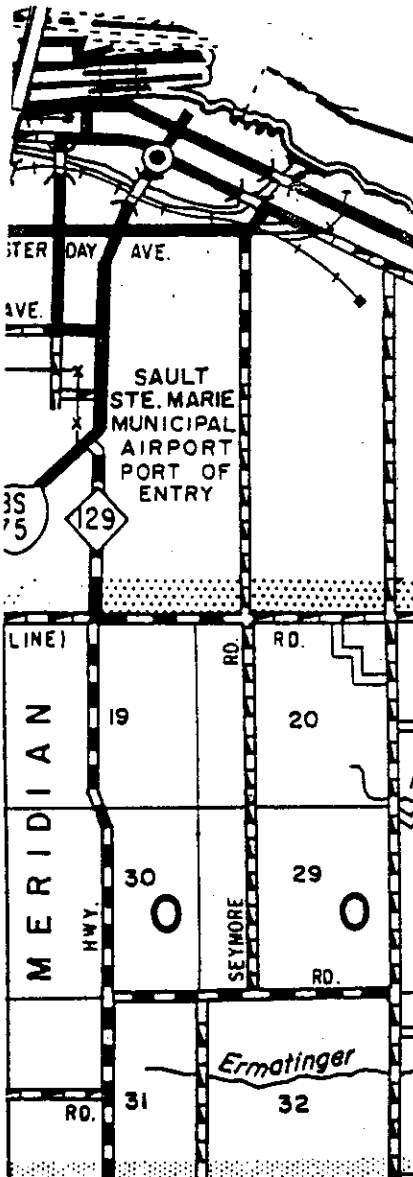
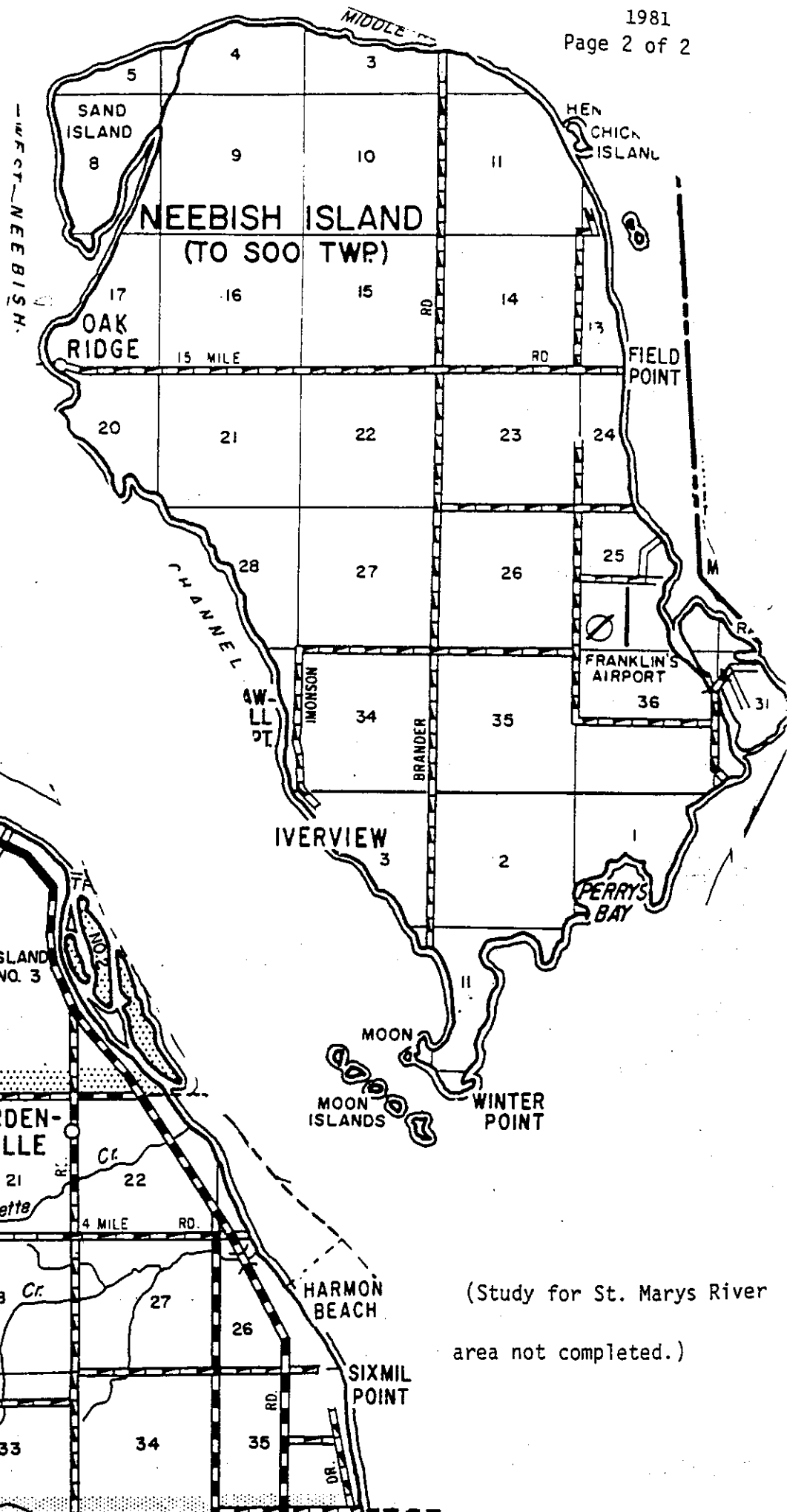


WIDE SHADED BAND
DEMARKS HIGH RISK
EROSION AREA



CHIPPEWA COUNTY
SOO TOWNSHIP
T.45N and T.44N R.2E

(NORTHWEST CENTRAL PART
T.47N R. 1E)



(Study for St. Marys River
area not completed.)