CROSS SECTION OF SITE-SPECIFIC GEOLOGY

HUBBELL B1-9 SWD

28N - 9W, GRAND TRAVERSE COUNTY, MI.



DRIFT 0' - 385'

COLDWATER SHALE 385' - 961'

LACHINE 961' - 1076'

PAXTON 1076' - 1097'

NORWOOD 1097' - 1126'

TR. FORMATION 1126' - 1185'

TRAVERSE LIME 1185' - 1808'

BELL SHALE 1808' - 1913'

DUNDEE 1913' - 2110'

DET. RIVER ANHYDRITE 2110' - 2118'

DUNDEE STRUCTURE MAP

O.I.L. ENERGY CORP.

HUBBELL B1-9 SWD

ANTRIM, GRAND TRAVERSE AND KALKASKA COUNTIES

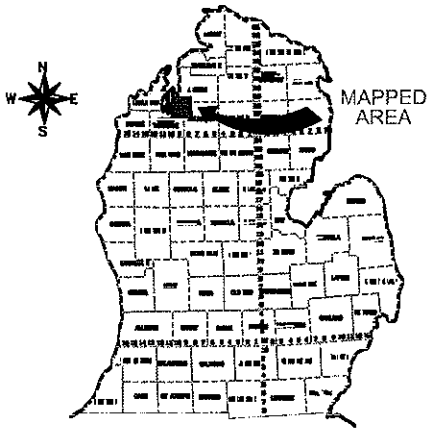

LEGEND

DUNDEE STRUCTURE

CONTOUR INTERVAL = 50 FEET

0' 2640' 5280'
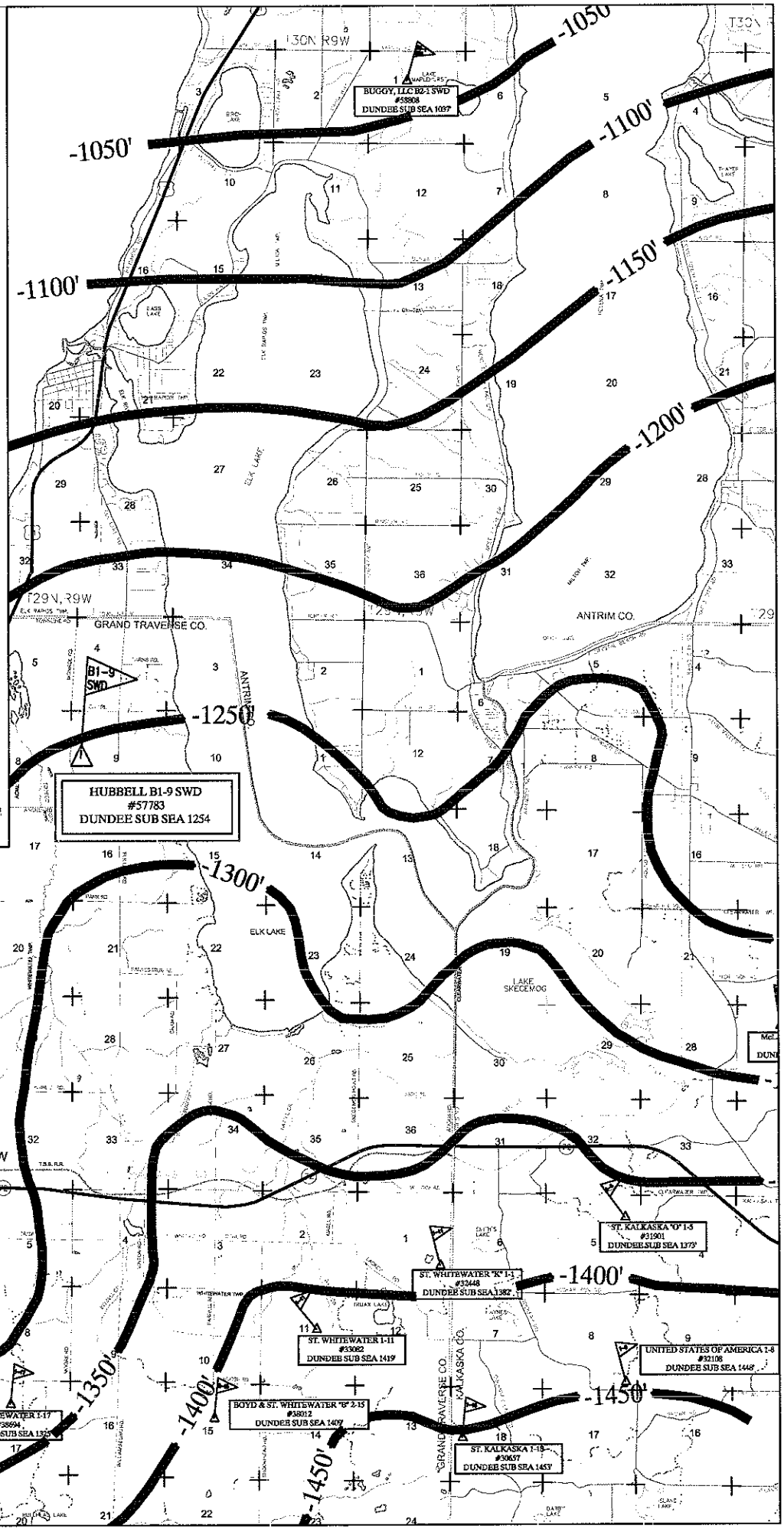
This map is the property of O.I.L. Energy Corporation. Distribution or reproduction in any form whatsoever without the Company's express written consent is forbidden. The Company makes no warranties and assumes no liabilities with respect to the information on the map or any use made thereof.