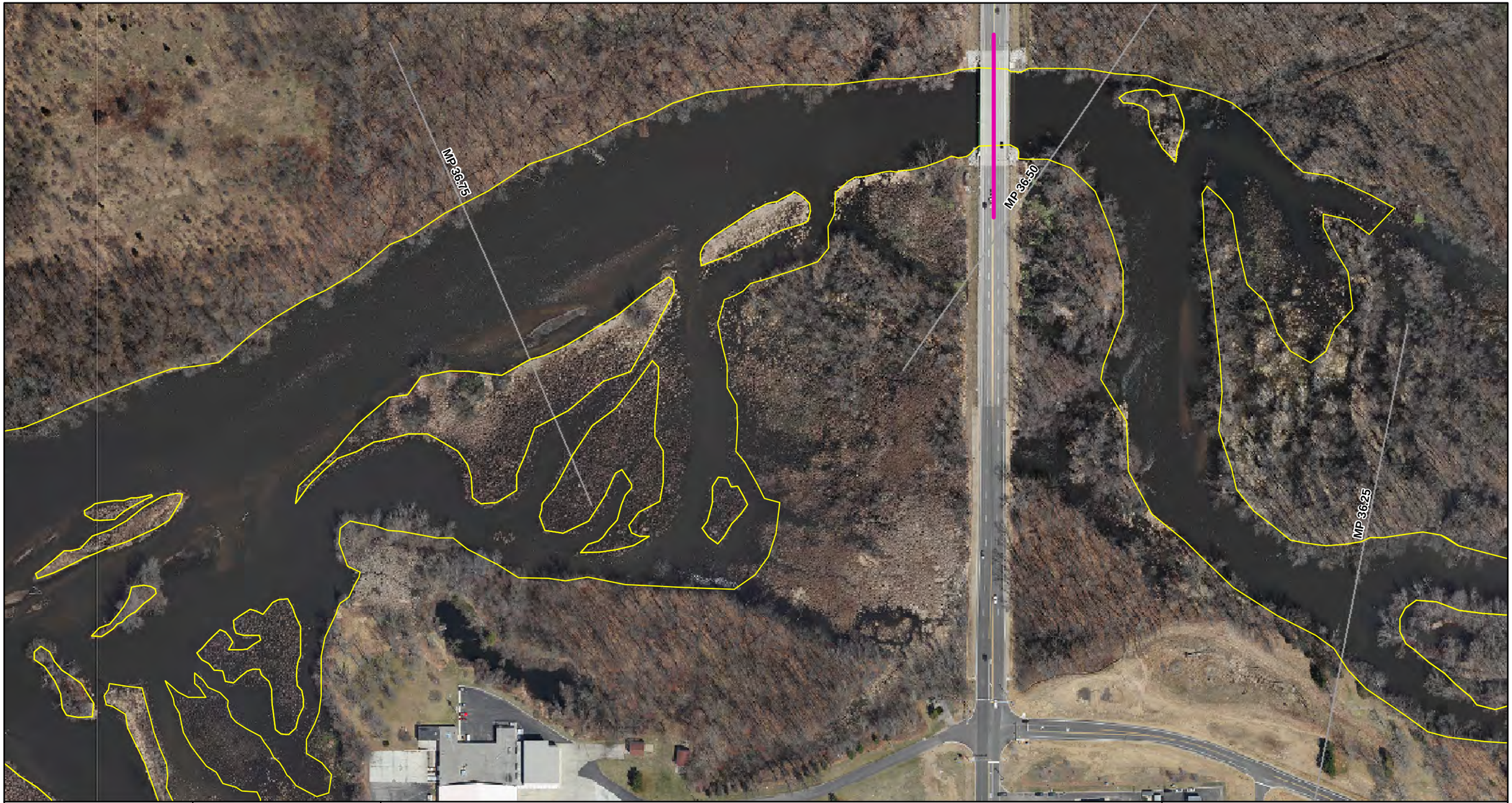

ENBRIDGE

Drawn:	JW	6/25/2014
Approved:	EE	6/25/2014
Project #:	60313732	

Map Location

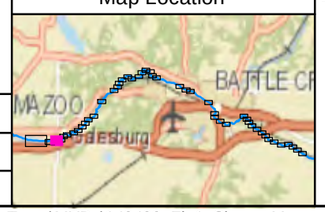

Legend

- Bridge Sheen Monitoring Focus Area By Land
- Sheen Monitoring Focus Area By Land
- Sheen Monitoring Focus Area By Water
- Sediment Trap Sheen Monitoring Focus Area
- Quarter Mile Grid Segment
- Public Boat Launch
- Public Canoe Launch
- Enbridge Boat Launch

N

0 250 500
Scale in Feet

FIGURE 1
SHEEN MONITORING AREAS
SHEET 56 OF 58

ENBRIDGE LINE 6B MP 608
MARSHALL, MI PIPELINE RELEASE
ENBRIDGE ENERGY, LIMITED PARTNERSHIP

Z:\Work\GIS\Submerged_Oil\Sediment_Traps\MXDs\140409_Fig1_Sheen_Management_Locations.mxd

Aerial Photography Date: April 2011 over NAIP 2010

ENBRIDGE

Drawn:	JW	6/25/2014
Approved:	EE	6/25/2014
Project #:	60313732	

Map Location

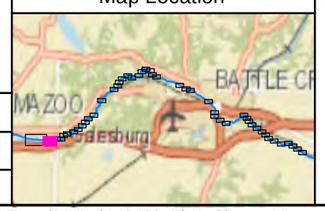

Legend

- Bridge Sheen Monitoring Focus Area By Land
- Sheen Monitoring Focus Area By Land
- Sheen Monitoring Focus Area By Water
- Sediment Trap Sheen Monitoring Focus Area
- Quarter Mile Grid Segment
- Public Boat Launch
- Public Canoe Launch
- Enbridge Boat Launch

N

0 312.5 625
Scale in Feet

FIGURE 1
SHEEN MONITORING AREAS
SHEET 57 OF 58

ENBRIDGE LINE 6B MP 608
MARSHALL, MI PIPELINE RELEASE
ENBRIDGE ENERGY, LIMITED PARTNERSHIP

Z:\Work\GIS\Submerged_Oil\Sediment_Traps\MXDs\140409_Fig1_Sheen_Management_Locations.mxd

Aerial Photography Date: April 2011 over NAIP 2010

ENBRIDGE

Drawn:	JW	6/25/2014
Approved:	EE	6/25/2014
Project #:	60313732	

Map Location

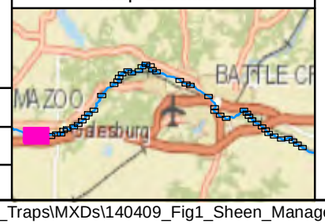

Legend

- Bridge Sheen Monitoring Focus Area By Land
- Sheen Monitoring Focus Area By Land
- Sheen Monitoring Focus Area By Water
- Sediment Trap Sheen Monitoring Focus Area
- Quarter Mile Grid Segment
- Public Boat Launch
- Public Canoe Launch
- Enbridge Boat Launch

N

0 700 1,400
Scale in Feet

FIGURE 1
SHEEN MONITORING AREAS
SHEET 58 OF 58

ENBRIDGE LINE 6B MP 608
MARSHALL, MI PIPELINE RELEASE
ENBRIDGE ENERGY, LIMITED PARTNERSHIP

Z:\Work\GIS\Submerged_Oil\Sediment_Traps\MXDs\140409_Fig1_Sheen_Management_Locations.mxd

Aerial Photography Date: April 2011 over NAIP 2010

ENBRIDGE

Drawn:	JW	4/14/2014
Approved:	EE	4/14/2014
Project #:	60313732	

Map Location

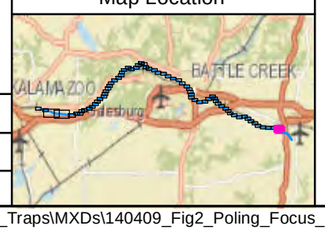

Legend

Poling 2010	Poling 2011	Poling 2012	Poling 2013
Heavy	Heavy	Heavy	Heavy
Moderate	Moderate	Moderate	Moderate
Light	Light	Light	Light
None	None	None	None

- Poling Focus Areas Spring 2013
- Sediment Trap Site Boundary
- 2011 - 2013 Transect Poling Locations
- Quarter Mile Grid Segment

0 200 400
Scale in Feet

N

FIGURE 2
POLING FOCUS LOCATIONS
SHEET 1 OF 66

ENBRIDGE LINE 6B MP 608
MARSHALL, MI PIPELINE RELEASE
ENBRIDGE ENERGY, LIMITED PARTNERSHIP

Z:\Work\GIS\Submerged_Oil\Sediment_Traps\MXDs\140409_Fig2_Poling_Focus_Locations_wSedTraps.mxd

Aerial Photography Date: April 2011 over NAIP 2010

ENBRIDGE

Drawn:	JW	4/14/2014
Approved:	EE	4/14/2014
Project #:	60313732	

Map Location

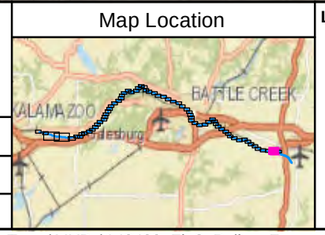

Legend

Poling 2010	Poling 2011	Poling 2012	Poling 2013
Heavy	Heavy	Heavy	Heavy
Moderate	Moderate	Moderate	Moderate
Light	Light	Light	Light
None	None	None	None

- Poling Focus Areas Spring 2013
- Sediment Trap Site Boundary
- 2011 - 2013 Transect Poling Locations
- Quarter Mile Grid Segment

0 200 400
Scale in Feet

N

FIGURE 2
POLING FOCUS LOCATIONS
SHEET 2 OF 66

ENBRIDGE LINE 6B MP 608
MARSHALL, MI PIPELINE RELEASE
ENBRIDGE ENERGY, LIMITED PARTNERSHIP

Z:\Work\GIS\Submerged_Oil\Sediment_Traps\MXDs\140409_Fig2_Poling_Focus_Locations_wSedTraps.mxd

Aerial Photography Date: April 2011 over NAIP 2010

ENBRIDGE

Drawn:	JW	4/14/2014
Approved:	EE	4/14/2014
Project #:	60313732	

Map Location

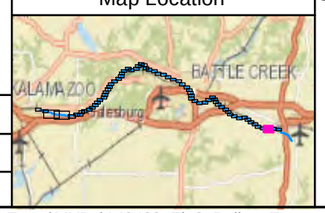

Legend

Poling 2010	Poling 2011	Poling 2012	Poling 2013
Heavy	Heavy	Heavy	Heavy
Moderate	Moderate	Moderate	Moderate
Light	Light	Light	Light
None	None	None	None

- Poling Focus Areas Spring 2013
- Sediment Trap Site Boundary
- 2011 - 2013 Transect Poling Locations
- Quarter Mile Grid Segment

0 200 400
Scale in Feet

N

FIGURE 2
POLING FOCUS LOCATIONS
SHEET 3 OF 66

ENBRIDGE LINE 6B MP 608
MARSHALL, MI PIPELINE RELEASE
ENBRIDGE ENERGY, LIMITED PARTNERSHIP

Z:\Work\GIS\Submerged_Oil\Sediment_Traps\MXDs\140409_Fig2_Poling_Focus_Locations_wSedTraps.mxd

Aerial Photography Date: April 2011 over NAIP 2010

ENBRIDGE

Drawn:	JW	4/14/2014
Approved:	EE	4/14/2014
Project #:	60313732	

Map Location

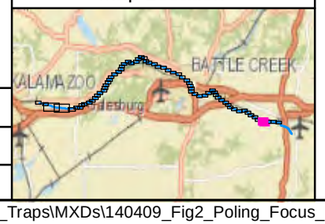

Legend

Poling 2010	Poling 2011	Poling 2012	Poling 2013
Heavy	Heavy	Heavy	Heavy
Moderate	Moderate	Moderate	Moderate
Light	Light	Light	Light
None	None	None	None

- Poling Focus Areas Spring 2013
- Sediment Trap Site Boundary
- 2011 - 2013 Transect Poling Locations
- Quarter Mile Grid Segment

0 200 400
Scale in Feet

N

FIGURE 2
POLING FOCUS LOCATIONS
SHEET 4 OF 66

ENBRIDGE LINE 6B MP 608
MARSHALL, MI PIPELINE RELEASE
ENBRIDGE ENERGY, LIMITED PARTNERSHIP

Z:\Work\GIS\Submerged_Oil\Sediment_Traps\MXDs\140409_Fig2_Poling_Focus_Locations_wSedTraps.mxd

Aerial Photography Date: April 2011 over NAIP 2010

ENBRIDGE

Drawn:	JW	4/14/2014
Approved:	EE	4/14/2014
Project #:	60313732	

Map Location

Legend

Poling 2010	Poling 2011	Poling 2012	Poling 2013
Heavy	Heavy	Heavy	Heavy
Moderate	Moderate	Moderate	Moderate
Light	Light	Light	Light
None	None	None	None

- Poling Focus Areas Spring 2013
- Sediment Trap Site Boundary
- 2011 - 2013 Transect Poling Locations
- Quarter Mile Grid Segment

0 200 400
Scale in Feet

N

FIGURE 2
POLING FOCUS LOCATIONS
SHEET 5 OF 66

ENBRIDGE LINE 6B MP 608
MARSHALL, MI PIPELINE RELEASE
ENBRIDGE ENERGY, LIMITED PARTNERSHIP

Z:\Work\GIS\Submerged_Oil\Sediment_Traps\MXDs\140409_Fig2_Poling_Focus_Locations_wSedTraps.mxd

Aerial Photography Date: April 2011 over NAIP 2010

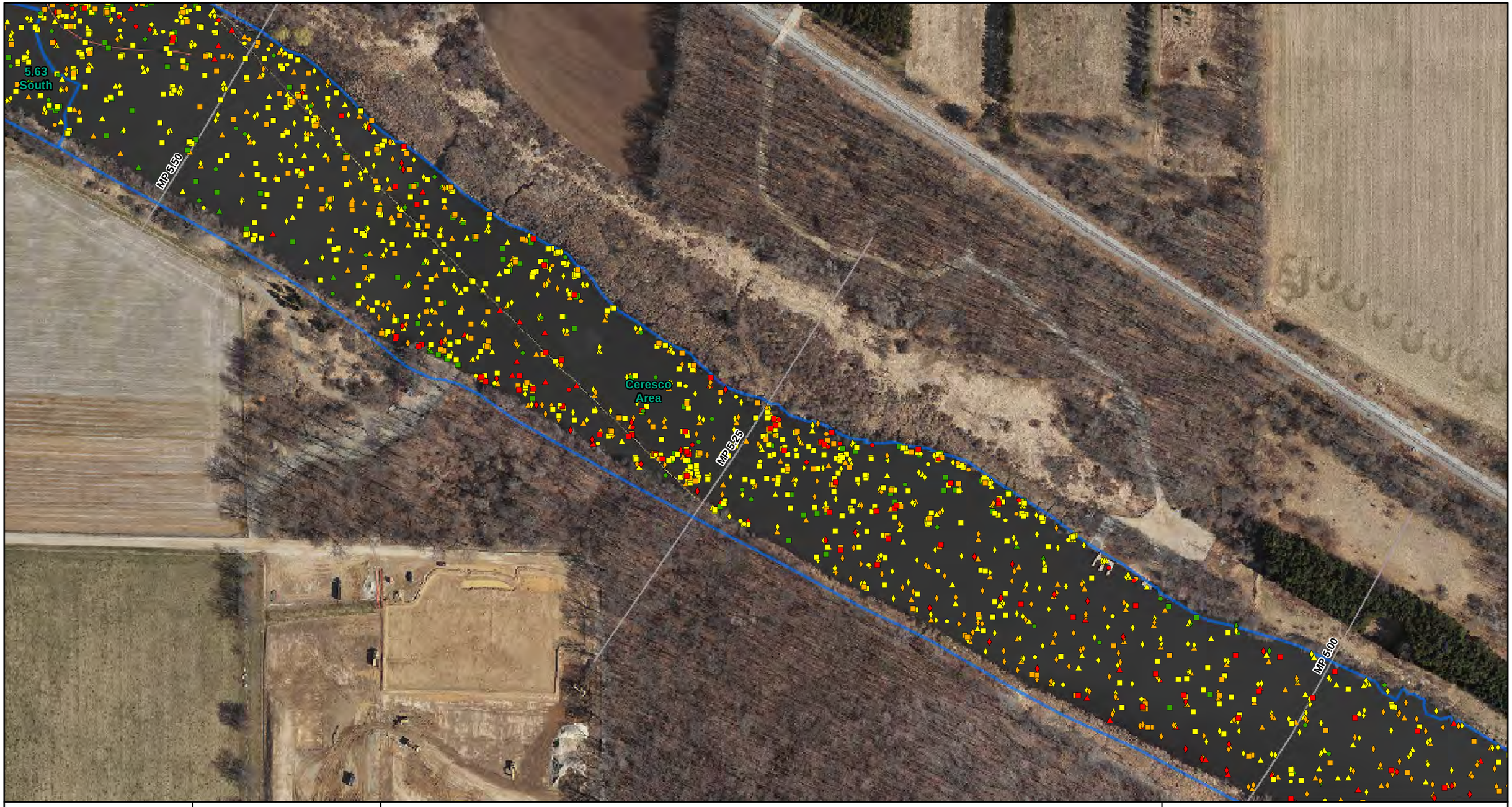

ENBRIDGE

Drawn:	JW	4/14/2014
Approved:	EE	4/14/2014
Project #:	60313732	

Map Location

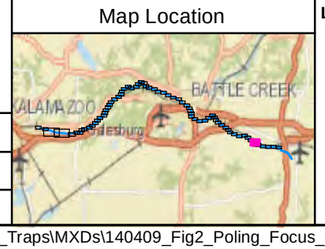

Legend

Poling 2010	Poling 2011	Poling 2012	Poling 2013
Heavy	Heavy	Heavy	Heavy
Moderate	Moderate	Moderate	Moderate
Light	Light	Light	Light
None	None	None	None

- Poling Focus Areas Spring 2013
- Sediment Trap Site Boundary
- 2011 - 2013 Transect Poling Locations
- Quarter Mile Grid Segment

0 200 400
Scale in Feet

N

FIGURE 2
POLING FOCUS LOCATIONS
SHEET 6 OF 66

ENBRIDGE LINE 6B MP 608
MARSHALL, MI PIPELINE RELEASE
ENBRIDGE ENERGY, LIMITED PARTNERSHIP

Z:\Work\GIS\Submerged_Oil\Sediment_Traps\MXDs\140409_Fig2_Poling_Focus_Locations_wSedTraps.mxd

Aerial Photography Date: April 2011 over NAIP 2010

ENBRIDGE

Drawn:	JW	4/14/2014
Approved:	EE	4/14/2014
Project #:	60313732	

Map Location

Legend

Poling 2010	Poling 2011	Poling 2012	Poling 2013
Heavy	Heavy	Heavy	Heavy
Moderate	Moderate	Moderate	Moderate
Light	Light	Light	Light
None	None	None	None

- Poling Focus Areas Spring 2013
- Sediment Trap Site Boundary
- 2011 - 2013 Transect Poling Locations
- Quarter Mile Grid Segment

0 200 400
Scale in Feet

N

FIGURE 2
POLING FOCUS LOCATIONS
SHEET 7 OF 66

ENBRIDGE LINE 6B MP 608
MARSHALL, MI PIPELINE RELEASE
ENBRIDGE ENERGY, LIMITED PARTNERSHIP

Z:\Work\GIS\Submerged_Oil\Sediment_Traps\MXDs\140409_Fig2_Poling_Focus_Locations_wSedTraps.mxd

Aerial Photography Date: April 2011 over NAIP 2010

ENBRIDGE

Drawn:	JW	4/14/2014
Approved:	EE	4/14/2014
Project #:	60313732	

Map Location

Legend

Poling 2010	Poling 2011	Poling 2012	Poling 2013
Heavy	Heavy	Heavy	Heavy
Moderate	Moderate	Moderate	Moderate
Light	Light	Light	Light
None	None	None	None

- Poling Focus Areas Spring 2013
- Sediment Trap Site Boundary
- 2011 - 2013 Transect Poling Locations
- Quarter Mile Grid Segment

0 200 400
Scale in Feet

N

FIGURE 2
POLING FOCUS LOCATIONS
SHEET 8 OF 66

ENBRIDGE LINE 6B MP 608
MARSHALL, MI PIPELINE RELEASE
ENBRIDGE ENERGY, LIMITED PARTNERSHIP

Z:\Work\GIS\Submerged_Oil\Sediment_Traps\MXDs\140409_Fig2_Poling_Focus_Locations_wSedTraps.mxd

Aerial Photography Date: April 2011 over NAIP 2010

ENBRIDGE

Drawn:	JW	4/14/2014
Approved:	EE	4/14/2014
Project #:	60313732	

Map Location

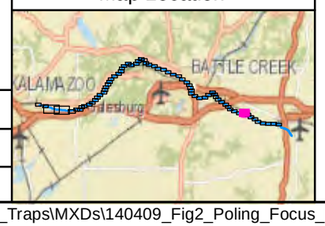

Legend

Poling 2010	Poling 2011	Poling 2012	Poling 2013
Heavy	Heavy	Heavy	Heavy
Moderate	Moderate	Moderate	Moderate
Light	Light	Light	Light
None	None	None	None

- Poling Focus Areas Spring 2013
- Sediment Trap Site Boundary
- 2011 - 2013 Transect Poling Locations
- Quarter Mile Grid Segment

0 200 400
Scale in Feet

N

FIGURE 2
POLING FOCUS LOCATIONS
SHEET 9 OF 66

ENBRIDGE LINE 6B MP 608
MARSHALL, MI PIPELINE RELEASE
ENBRIDGE ENERGY, LIMITED PARTNERSHIP

Z:\Work\GIS\Submerged_Oil\Sediment_Traps\MXDs\140409_Fig2_Poling_Focus_Locations_wSedTraps.mxd

Aerial Photography Date: April 2011 over NAIP 2010

ENBRIDGE

Drawn:	JW	4/14/2014
Approved:	EE	4/14/2014
Project #:	60313732	

Map Location

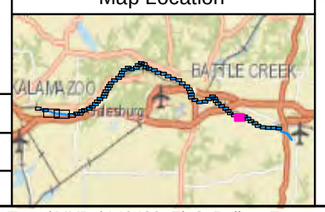

Legend

Poling 2010	Poling 2011	Poling 2012	Poling 2013
Heavy	Heavy	Heavy	Heavy
Moderate	Moderate	Moderate	Moderate
Light	Light	Light	Light
None	None	None	None

- Poling Focus Areas Spring 2013
- Sediment Trap Site Boundary
- 2011 - 2013 Transect Poling Locations
- Quarter Mile Grid Segment

0 200 400
Scale in Feet

N

FIGURE 2
POLING FOCUS LOCATIONS
SHEET 10 OF 66

ENBRIDGE LINE 6B MP 608
MARSHALL, MI PIPELINE RELEASE
ENBRIDGE ENERGY, LIMITED PARTNERSHIP

Z:\Work\GIS\Submerged_Oil\Sediment_Traps\MXDs\140409_Fig2_Poling_Focus_Locations_wSedTraps.mxd

Aerial Photography Date: April 2011 over NAIP 2010

ENBRIDGE

Drawn:	JW	4/14/2014
Approved:	EE	4/14/2014
Project #:	60313732	

Map Location

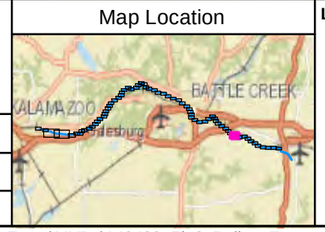

Legend

Poling 2010	Poling 2011	Poling 2012	Poling 2013
Heavy	Heavy	Heavy	Heavy
Moderate	Moderate	Moderate	Moderate
Light	Light	Light	Light
None	None	None	None

- Poling Focus Areas Spring 2013
- Sediment Trap Site Boundary
- 2011 - 2013 Transect Poling Locations
- Quarter Mile Grid Segment

0 200 400
Scale in Feet

N

FIGURE 2
POLING FOCUS LOCATIONS
SHEET 11 OF 66

ENBRIDGE LINE 6B MP 608
MARSHALL, MI PIPELINE RELEASE
ENBRIDGE ENERGY, LIMITED PARTNERSHIP

Z:\Work\GIS\Submerged_Oil\Sediment_Traps\MXDs\140409_Fig2_Poling_Focus_Locations_wSedTraps.mxd

Aerial Photography Date: April 2011 over NAIP 2010

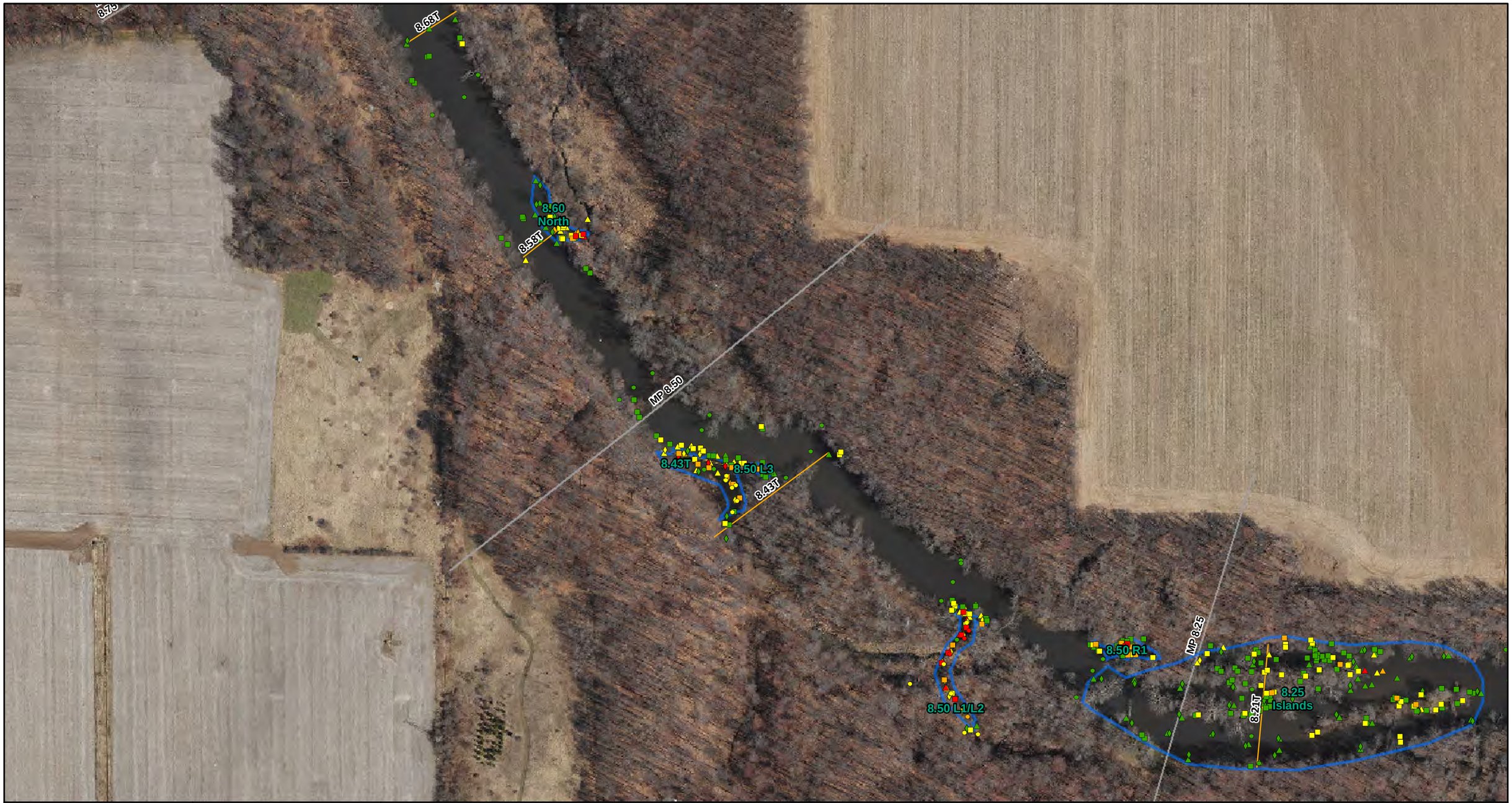

ENBRIDGE

Drawn:	JW	4/14/2014
Approved:	EE	4/14/2014
Project #:	60313732	

Map Location

Legend

Poling 2010	Poling 2011	Poling 2012	Poling 2013
Heavy	Heavy	Heavy	Heavy
Moderate	Moderate	Moderate	Moderate
Light	Light	Light	Light
None	None	None	None

- Poling Focus Areas Spring 2013
- Sediment Trap Site Boundary
- 2011 - 2013 Transect Poling Locations
- Quarter Mile Grid Segment

0 200 400
Scale in Feet

N

FIGURE 2
POLING FOCUS LOCATIONS
SHEET 12 OF 66

ENBRIDGE LINE 6B MP 608
MARSHALL, MI PIPELINE RELEASE
ENBRIDGE ENERGY, LIMITED PARTNERSHIP

Z:\Work\GIS\Submerged_Oil\Sediment_Traps\MXDs\140409_Fig2_Poling_Focus_Locations_wSedTraps.mxd

Aerial Photography Date: April 2011 over NAIP 2010

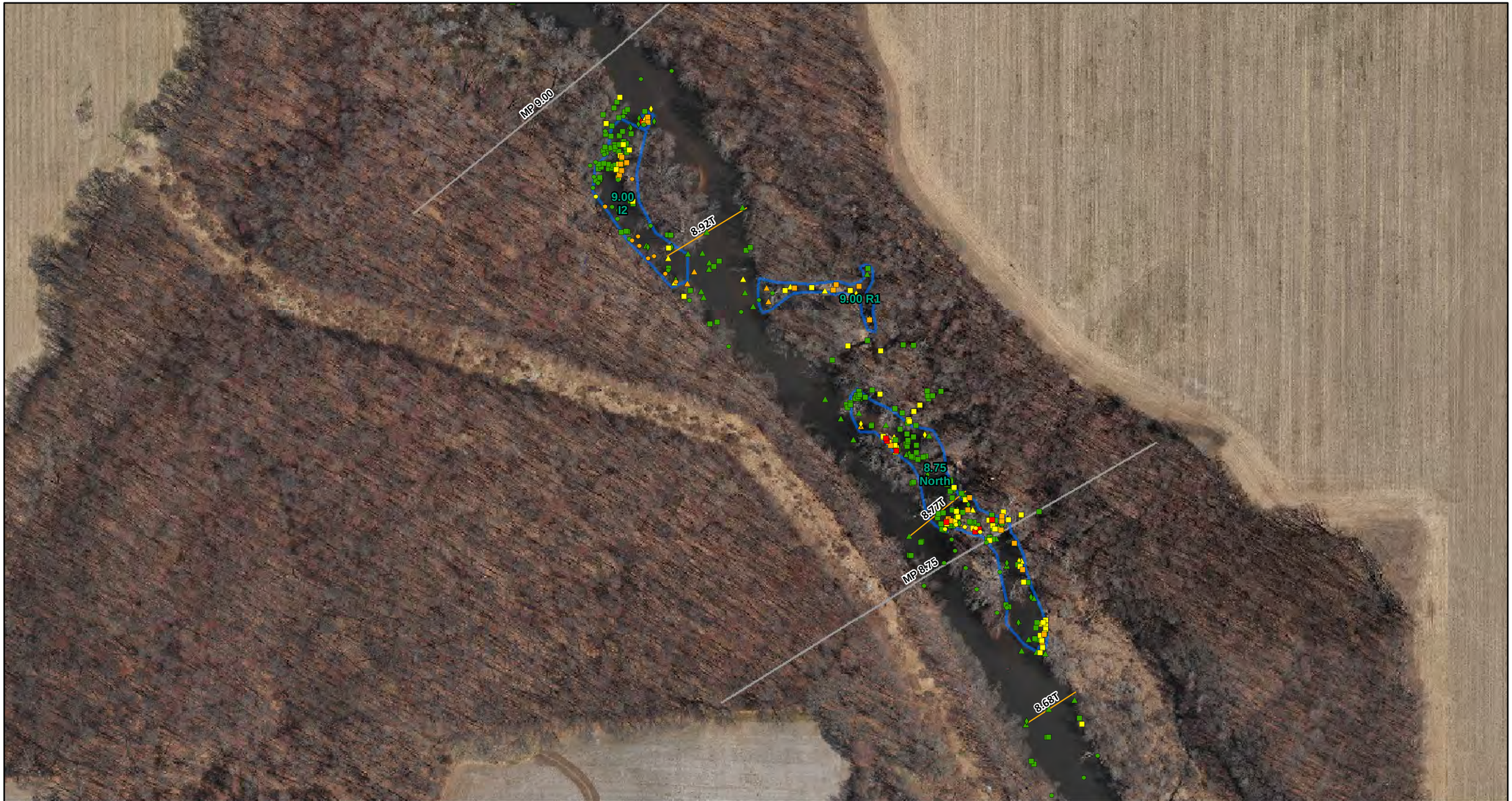

ENBRIDGE

Drawn:	JW	4/14/2014
Approved:	EE	4/14/2014
Project #:	60313732	

Map Location

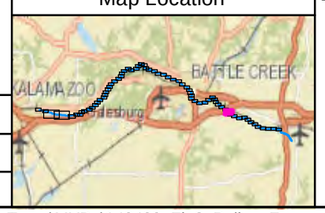

Legend

Poling 2010	Poling 2011	Poling 2012	Poling 2013
Heavy	Heavy	Heavy	Heavy
Moderate	Moderate	Moderate	Moderate
Light	Light	Light	Light
None	None	None	None

- Poling Focus Areas Spring 2013
- Sediment Trap Site Boundary
- 2011 - 2013 Transect Poling Locations
- Quarter Mile Grid Segment

0 200 400
Scale in Feet

N

FIGURE 2
POLING FOCUS LOCATIONS
SHEET 13 OF 66

ENBRIDGE LINE 6B MP 608
MARSHALL, MI PIPELINE RELEASE
ENBRIDGE ENERGY, LIMITED PARTNERSHIP

Z:\Work\GIS\Submerged_Oil\Sediment_Traps\MXDs\140409_Fig2_Poling_Focus_Locations_wSedTraps.mxd

Aerial Photography Date: April 2011 over NAIP 2010

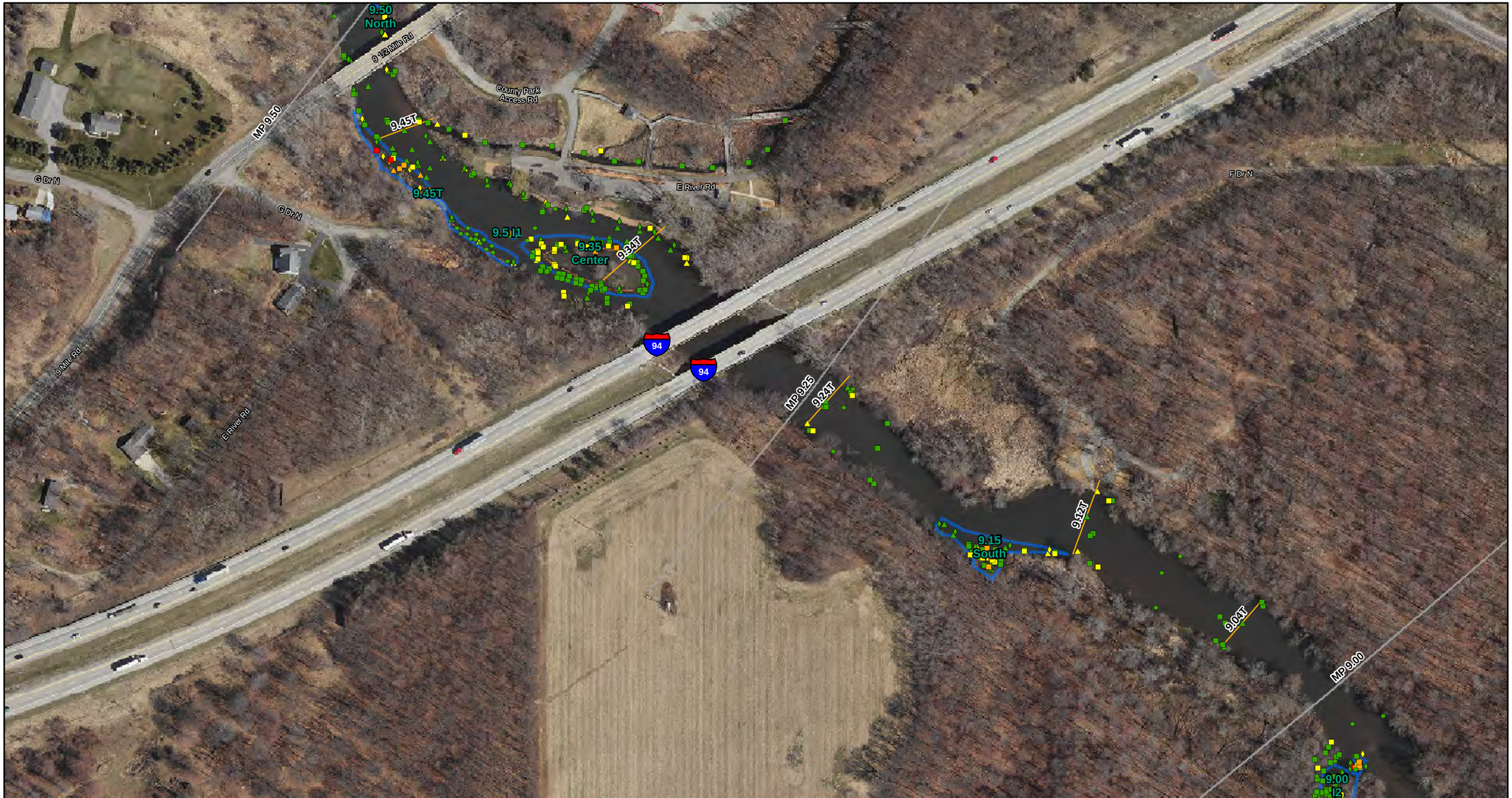

ENBRIDGE

Drawn:	JW	4/14/2014
Approved:	EE	4/14/2014
Project #:	60313732	

Map Location

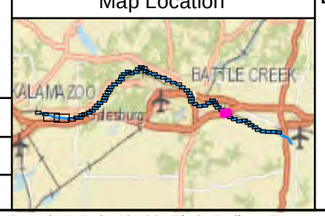

Legend

Poling 2010	Poling 2011	Poling 2012	Poling 2013
Heavy	Heavy	Heavy	Heavy
Moderate	Moderate	Moderate	Moderate
Light	Light	Light	Light
None	None	None	None

- Poling Focus Areas Spring 2013
- Sediment Trap Site Boundary
- 2011 - 2013 Transect Poling Locations
- Quarter Mile Grid Segment

0 200 400
Scale in Feet

N

FIGURE 2
POLING FOCUS LOCATIONS
SHEET 14 OF 66

ENBRIDGE LINE 6B MP 608
MARSHALL, MI PIPELINE RELEASE
ENBRIDGE ENERGY, LIMITED PARTNERSHIP

Z:\Work\GIS\Submerged_Oil\Sediment_Traps\MXDs\140409_Fig2_Poling_Focus_Locations_wSedTraps.mxd

Aerial Photography Date: April 2011 over NAIP 2010

ENBRIDGE

Drawn:	JW	4/14/2014
Approved:	EE	4/14/2014
Project #:	60313732	

Map Location

Legend

Poling 2010	Poling 2011	Poling 2012	Poling 2013
Heavy	Heavy	Heavy	Heavy
Moderate	Moderate	Moderate	Moderate
Light	Light	Light	Light
None	None	None	None

- Poling Focus Areas Spring 2013
- Sediment Trap Site Boundary
- 2011 - 2013 Transect Poling Locations
- Quarter Mile Grid Segment

0 200 400
Scale in Feet

N

FIGURE 2
POLING FOCUS LOCATIONS
SHEET 15 OF 66

ENBRIDGE LINE 6B MP 608
MARSHALL, MI PIPELINE RELEASE
ENBRIDGE ENERGY, LIMITED PARTNERSHIP

Z:\Work\GIS\Submerged_Oil\Sediment_Traps\MXDs\140409_Fig2_Poling_Focus_Locations_wSedTraps.mxd

Aerial Photography Date: April 2011 over NAIP 2010

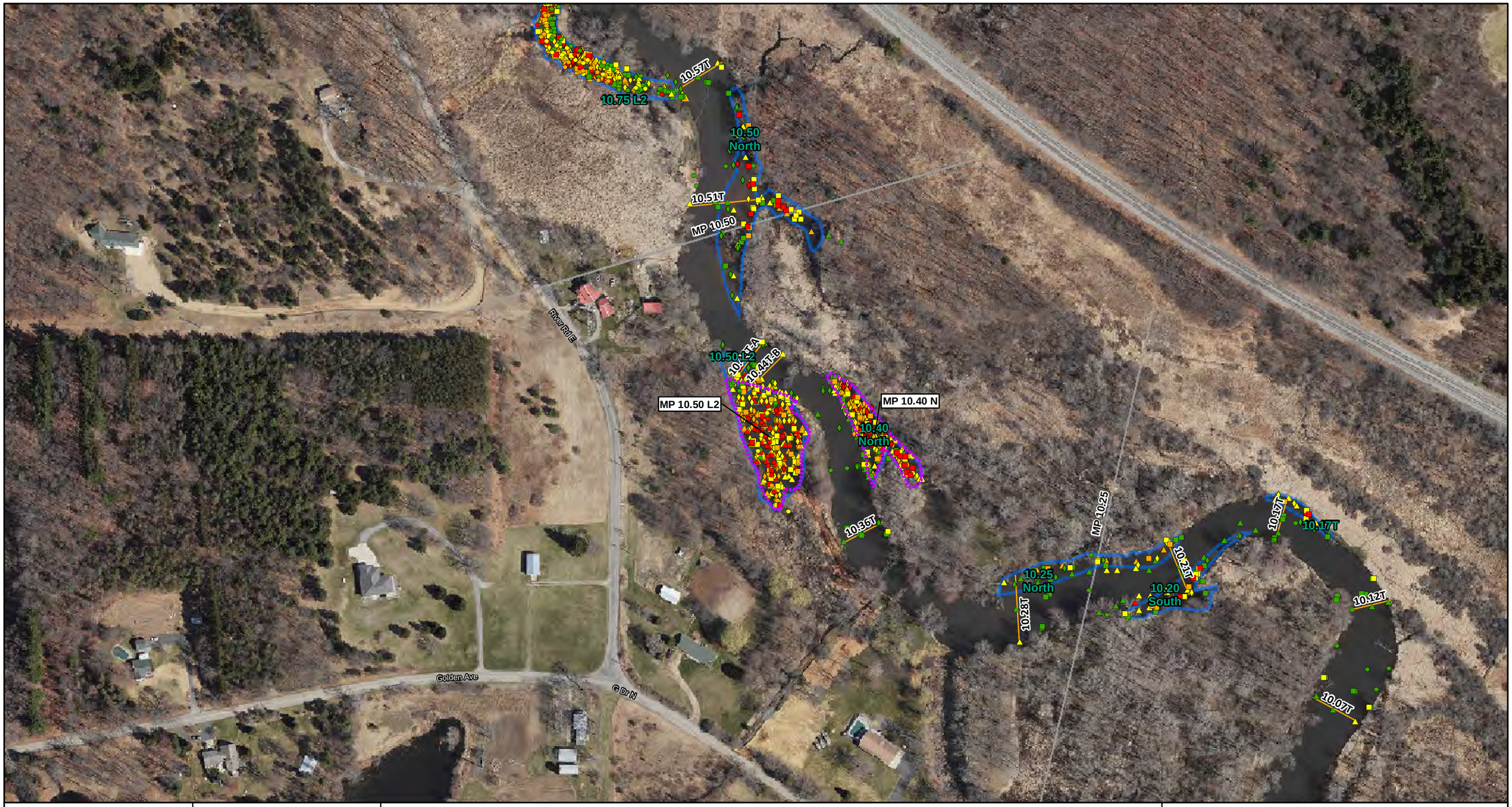

ENBRIDGE

Drawn:	JW	4/14/2014
Approved:	EE	4/14/2014
Project #:	60313732	

Map Location

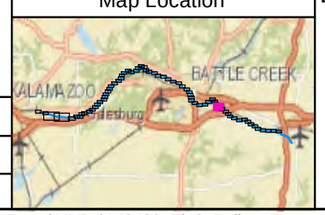

Legend

Poling 2010	Poling 2011	Poling 2012	Poling 2013
Heavy	Heavy	Heavy	Heavy
Moderate	Moderate	Moderate	Moderate
Light	Light	Light	Light
None	None	None	None

- Poling Focus Areas Spring 2013
- Sediment Trap Site Boundary
- 2011 - 2013 Transect Poling Locations
- Quarter Mile Grid Segment

0 200 400
Scale in Feet

N

FIGURE 2
POLING FOCUS LOCATIONS
SHEET 16 OF 66

ENBRIDGE LINE 6B MP 608
MARSHALL, MI PIPELINE RELEASE
ENBRIDGE ENERGY, LIMITED PARTNERSHIP

Z:\Work\GIS\Submerged_Oil\Sediment_Traps\MXDs\140409_Fig2_Poling_Focus_Locations_wSedTraps.mxd

Aerial Photography Date: April 2011 over NAIP 2010

ENBRIDGE

Drawn:	JW	4/14/2014
Approved:	EE	4/14/2014
Project #:	60313732	

Map Location

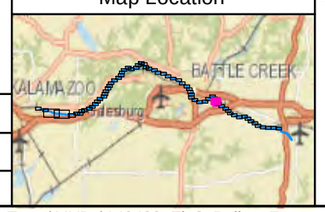

Legend

Poling 2010	Poling 2011	Poling 2012	Poling 2013
Heavy	Heavy	Heavy	Heavy
Moderate	Moderate	Moderate	Moderate
Light	Light	Light	Light
None	None	None	None

- Poling Focus Areas Spring 2013
- Sediment Trap Site Boundary
- 2011 - 2013 Transect Poling Locations
- Quarter Mile Grid Segment

0 200 400
Scale in Feet

N

FIGURE 2
POLING FOCUS LOCATIONS
SHEET 17 OF 66

ENBRIDGE LINE 6B MP 608
MARSHALL, MI PIPELINE RELEASE
ENBRIDGE ENERGY, LIMITED PARTNERSHIP

Z:\Work\GIS\Submerged_Oil\Sediment_Traps\MXDs\140409_Fig2_Poling_Focus_Locations_wSedTraps.mxd

Aerial Photography Date: April 2011 over NAIP 2010

ENBRIDGE

Drawn:	JW	4/14/2014
Approved:	EE	4/14/2014
Project #:	60313732	

Map Location

Legend

Poling 2010	Poling 2011	Poling 2012	Poling 2013
Heavy	Heavy	Heavy	Heavy
Moderate	Moderate	Moderate	Moderate
Light	Light	Light	Light
None	None	None	None

- Poling Focus Areas Spring 2013
- Sediment Trap Site Boundary
- 2011 - 2013 Transect Poling Locations
- Quarter Mile Grid Segment

0 200 400
Scale in Feet

N

FIGURE 2
POLING FOCUS LOCATIONS
SHEET 18 OF 66

ENBRIDGE LINE 6B MP 608
MARSHALL, MI PIPELINE RELEASE
ENBRIDGE ENERGY, LIMITED PARTNERSHIP

Z:\Work\GIS\Submerged_Oil\Sediment_Traps\MXDs\140409_Fig2_Poling_Focus_Locations_wSedTraps.mxd

Aerial Photography Date: April 2011 over NAIP 2010

ENBRIDGE

Drawn:	JW	4/14/2014
Approved:	EE	4/14/2014
Project #:	60313732	

Map Location

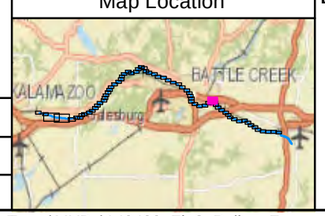

Legend

Poling 2010	Poling 2011	Poling 2012	Poling 2013
Heavy	Heavy	Heavy	Heavy
Moderate	Moderate	Moderate	Moderate
Light	Light	Light	Light
None	None	None	None

- Poling Focus Areas Spring 2013
- Sediment Trap Site Boundary
- 2011 - 2013 Transect Poling Locations
- Quarter Mile Grid Segment

0 200 400
Scale in Feet

N

FIGURE 2
POLING FOCUS LOCATIONS
SHEET 19 OF 66

ENBRIDGE LINE 6B MP 608
MARSHALL, MI PIPELINE RELEASE
ENBRIDGE ENERGY, LIMITED PARTNERSHIP

Z:\Work\GIS\Submerged_Oil\Sediment_Traps\MXDs\140409_Fig2_Poling_Focus_Locations_wSedTraps.mxd

Aerial Photography Date: April 2011 over NAIP 2010

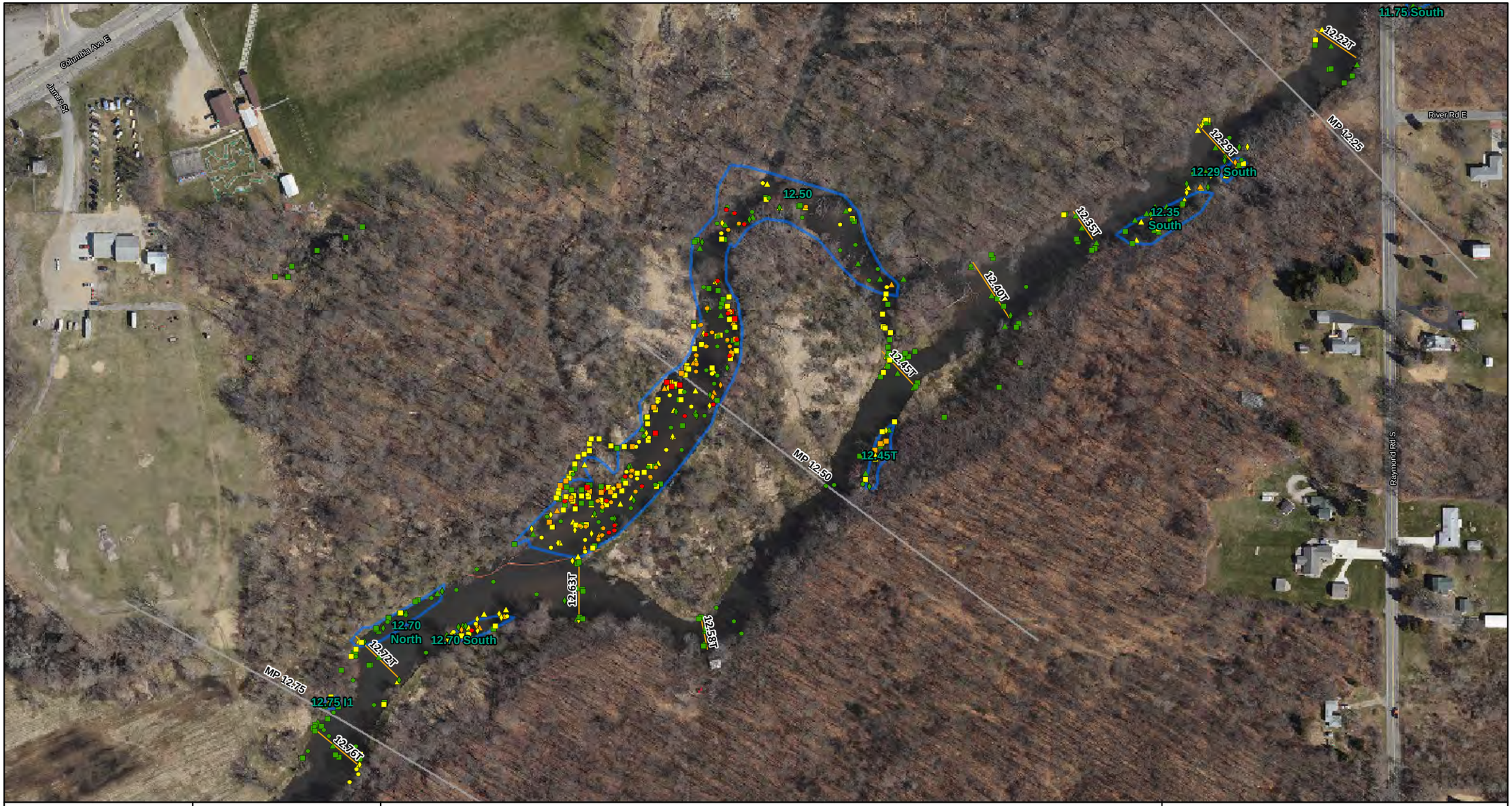

Map Location

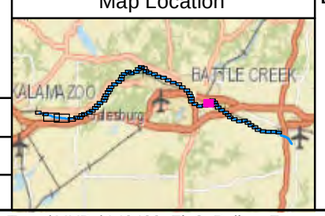

ENBRIDGE

Drawn:	JW	4/14/2014
Approved:	EE	4/14/2014
Project #:	60313732	

Legend

Poling 2010	Poling 2011	Poling 2012	Poling 2013
Heavy	Heavy	Heavy	Heavy
Moderate	Moderate	Moderate	Moderate
Light	Light	Light	Light
None	None	None	None

- Poling Focus Areas Spring 2013
- Sediment Trap Site Boundary
- 2011 - 2013 Transect Poling Locations
- Quarter Mile Grid Segment

0 200 400
Scale in Feet

N

FIGURE 2
POLING FOCUS LOCATIONS
SHEET 20 OF 66

ENBRIDGE LINE 6B MP 608
MARSHALL, MI PIPELINE RELEASE
ENBRIDGE ENERGY, LIMITED PARTNERSHIP

Z:\Work\GIS\Submerged_Oil\Sediment_Traps\MXDs\140409_Fig2_Poling_Focus_Locations_wSedTraps.mxd

Aerial Photography Date: April 2011 over NAIP 2010

ENBRIDGE

Drawn:	JW	4/14/2014
Approved:	EE	4/14/2014
Project #:	60313732	

Map Location

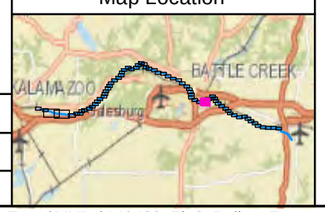

Legend

Poling 2010	Poling 2011	Poling 2012	Poling 2013
Heavy	Heavy	Heavy	Heavy
Moderate	Moderate	Moderate	Moderate
Light	Light	Light	Light
None	None	None	None

- Poling Focus Areas Spring 2013
- Sediment Trap Site Boundary
- 2011 - 2013 Transect Poling Locations
- Quarter Mile Grid Segment

0 200 400
Scale in Feet

N

FIGURE 2
POLING FOCUS LOCATIONS
SHEET 21 OF 66

ENBRIDGE LINE 6B MP 608
MARSHALL, MI PIPELINE RELEASE
ENBRIDGE ENERGY, LIMITED PARTNERSHIP

Z:\Work\GIS\Submerged_Oil\Sediment_Traps\MXDs\140409_Fig2_Poling_Focus_Locations_wSedTraps.mxd

Aerial Photography Date: April 2011 over NAIP 2010

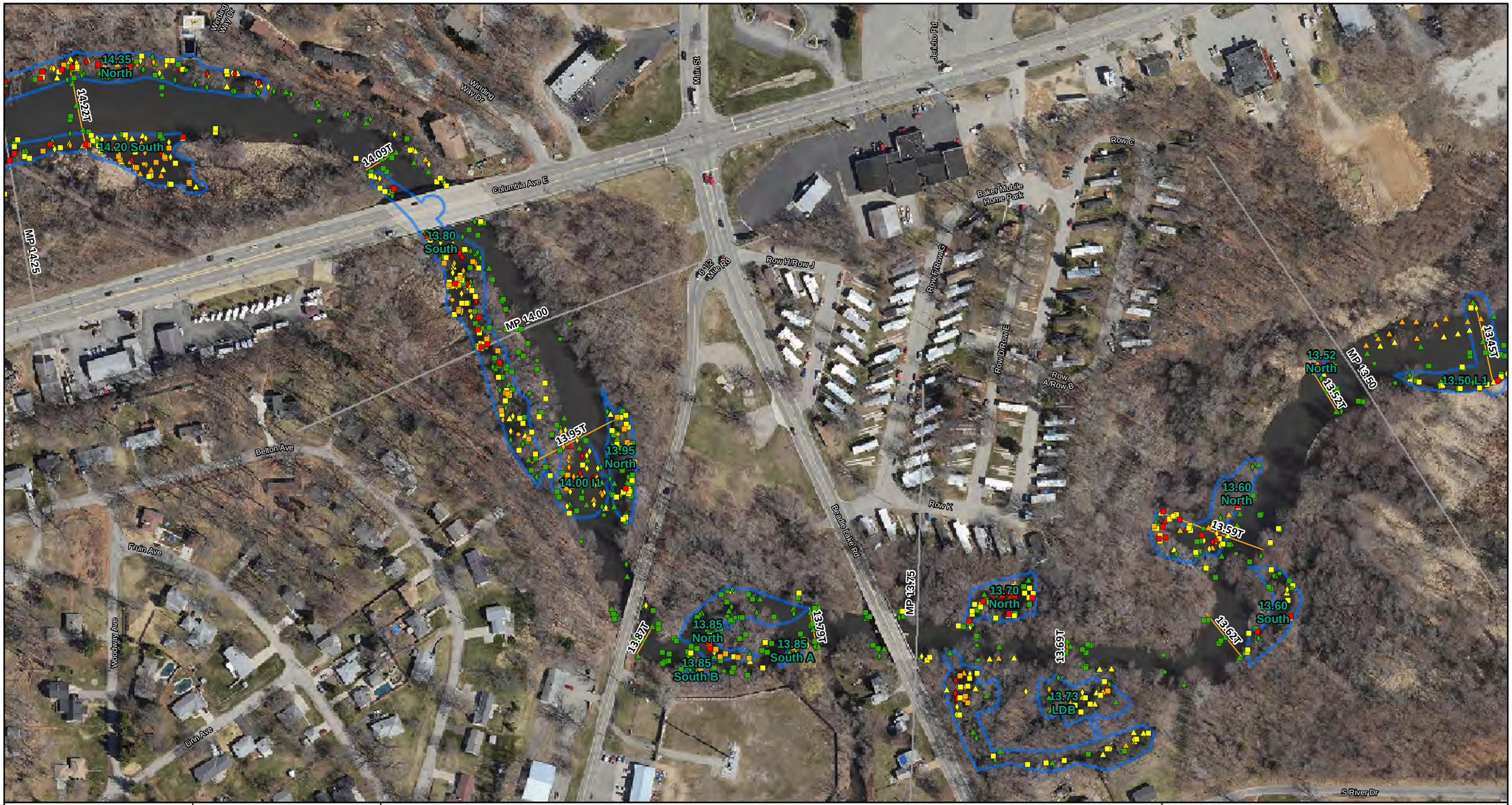

ENBRIDGE

Drawn:	JW	4/14/2014
Approved:	EE	4/14/2014
Project #:	60313732	

Map Location

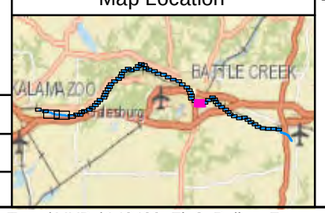

Legend

Poling 2010	Poling 2011	Poling 2012	Poling 2013
Heavy	Heavy	Heavy	Heavy
Moderate	Moderate	Moderate	Moderate
Light	Light	Light	Light
None	None	None	None

- Poling Focus Areas Spring 2013
- Sediment Trap Site Boundary
- 2011 - 2013 Transect Poling Locations
- Quarter Mile Grid Segment

0 200 400
Scale in Feet

N

FIGURE 2
POLING FOCUS LOCATIONS
SHEET 22 OF 66

ENBRIDGE LINE 6B MP 608
MARSHALL, MI PIPELINE RELEASE
ENBRIDGE ENERGY, LIMITED PARTNERSHIP

Z:\Work\GIS\Submerged_Oil\Sediment_Traps\MXDs\140409_Fig2_Poling_Focus_Locations_wSedTraps.mxd

Aerial Photography Date: April 2011 over NAIP 2010

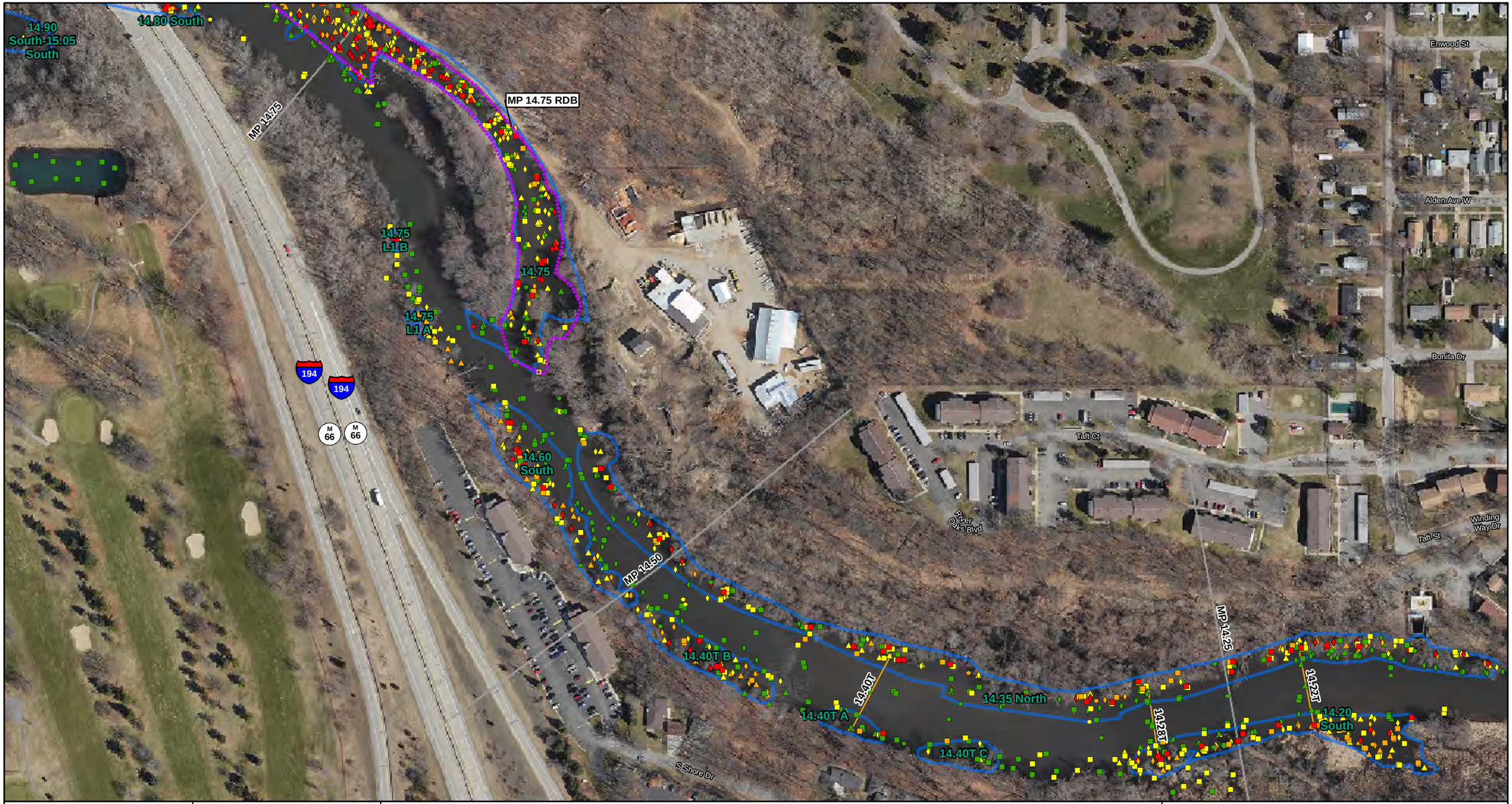

ENBRIDGE

Drawn:	JW	4/14/2014
Approved:	EE	4/14/2014
Project #:	60313732	

Map Location

Legend

Poling 2010	Poling 2011	Poling 2012	Poling 2013
Heavy	Heavy	Heavy	Heavy
Moderate	Moderate	Moderate	Moderate
Light	Light	Light	Light
None	None	None	None

- Poling Focus Areas Spring 2013
- Sediment Trap Site Boundary
- 2011 - 2013 Transect Poling Locations
- Quarter Mile Grid Segment

0 200 400
Scale in Feet

N

FIGURE 2
POLING FOCUS LOCATIONS
SHEET 23 OF 66

ENBRIDGE LINE 6B MP 608
MARSHALL, MI PIPELINE RELEASE
ENBRIDGE ENERGY, LIMITED PARTNERSHIP

Z:\Work\GIS\Submerged_Oil\Sediment_Traps\MXDs\140409_Fig2_Poling_Focus_Locations_wSedTraps.mxd

Aerial Photography Date: April 2011 over NAIP 2010

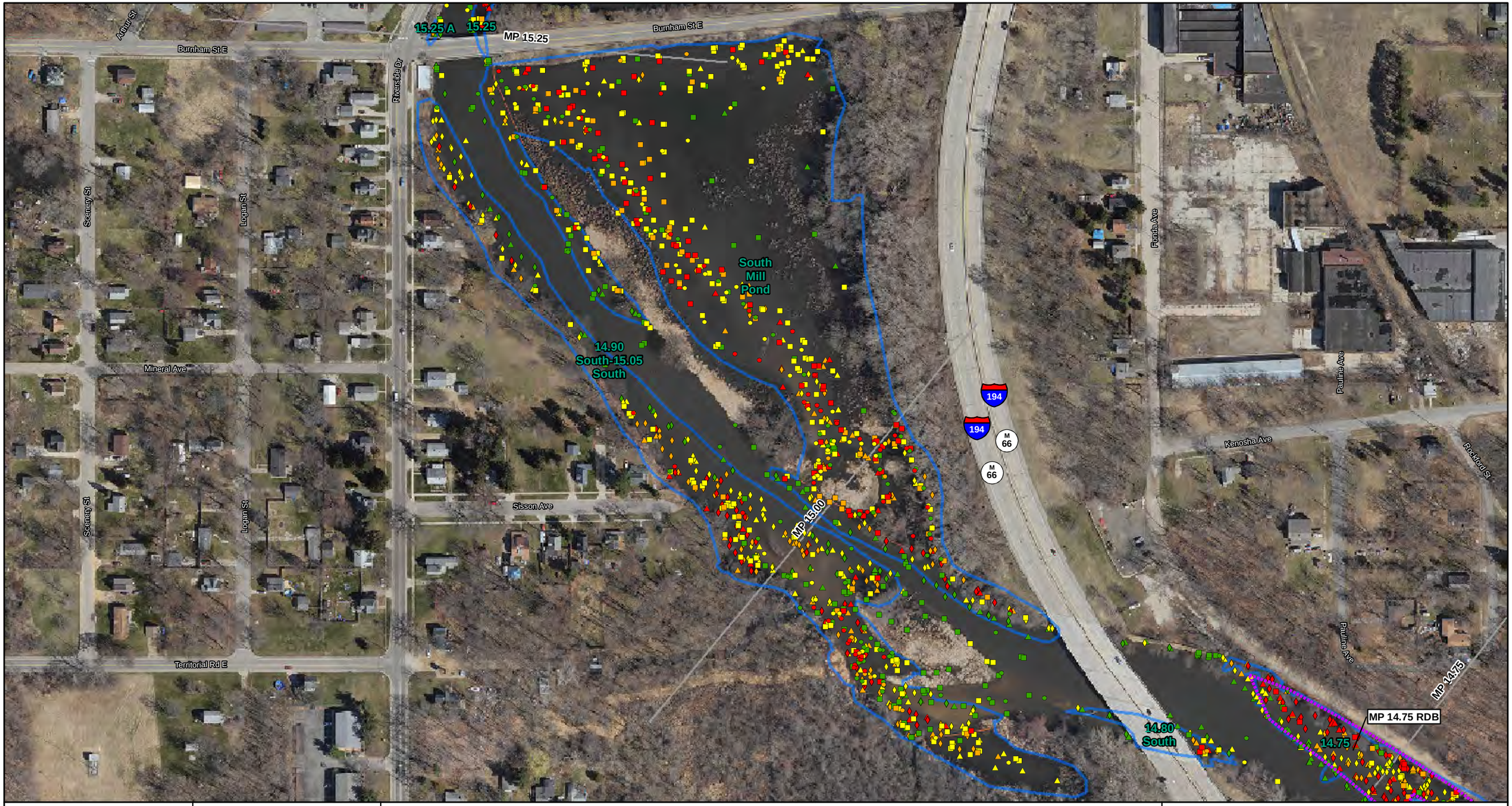

ENBRIDGE

Drawn:	JW	4/14/2014
Approved:	EE	4/14/2014
Project #:	60313732	

Map Location

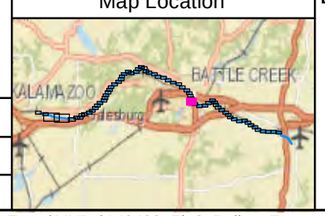

Legend

Poling 2010	Poling 2011	Poling 2012	Poling 2013
Heavy	Heavy	Heavy	Heavy
Moderate	Moderate	Moderate	Moderate
Light	Light	Light	Light
None	None	None	None

- Poling Focus Areas Spring 2013
- Sediment Trap Site Boundary
- 2011 - 2013 Transect Poling Locations
- Quarter Mile Grid Segment

0 200 400
Scale in Feet

N

FIGURE 2
POLING FOCUS LOCATIONS
SHEET 24 OF 66

ENBRIDGE LINE 6B MP 608
MARSHALL, MI PIPELINE RELEASE
ENBRIDGE ENERGY, LIMITED PARTNERSHIP

Z:\Work\GIS\Submerged_Oil\Sediment_Traps\MXDs\140409_Fig2_Poling_Focus_Locations_wSedTraps.mxd

Aerial Photography Date: April 2011 over NAIP 2010

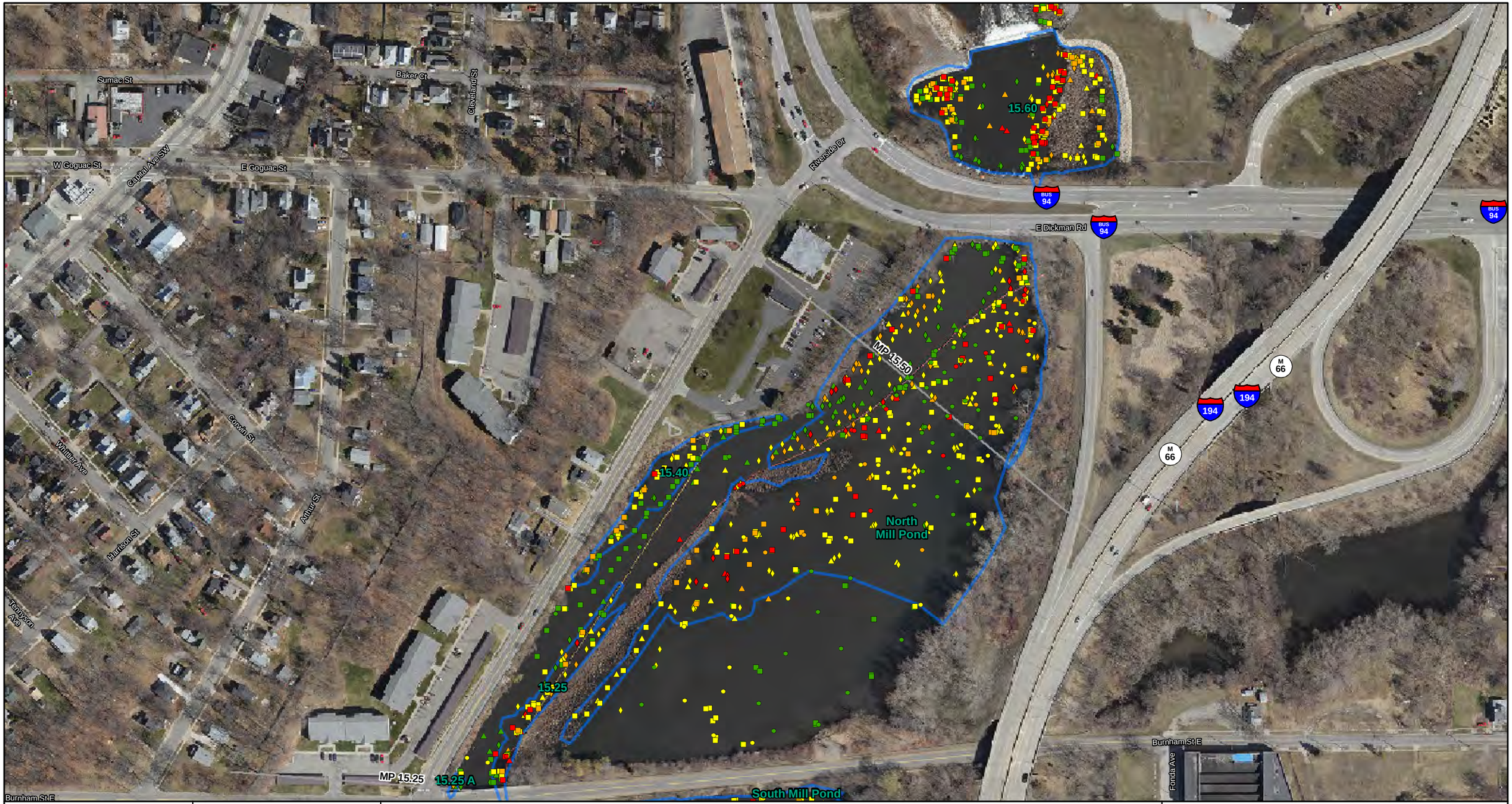

ENBRIDGE

Drawn:	JW	4/14/2014
Approved:	EE	4/14/2014
Project #:	60313732	

Map Location

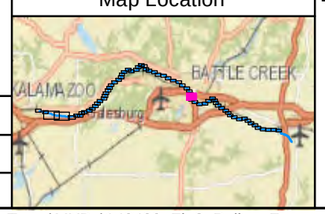

Legend

Poling 2010	Poling 2011	Poling 2012	Poling 2013
Heavy	Heavy	Heavy	Heavy
Moderate	Moderate	Moderate	Moderate
Light	Light	Light	Light
None	None	None	None

- Poling Focus Areas Spring 2013
- Sediment Trap Site Boundary
- 2011 - 2013 Transect Poling Locations
- Quarter Mile Grid Segment

0 200 400
Scale in Feet

N

FIGURE 2
POLING FOCUS LOCATIONS
SHEET 25 OF 66

ENBRIDGE LINE 6B MP 608
MARSHALL, MI PIPELINE RELEASE
ENBRIDGE ENERGY, LIMITED PARTNERSHIP

Z:\Work\GIS\Submerged_Oil\Sediment_Traps\MXDs\140409_Fig2_Poling_Focus_Locations_wSedTraps.mxd

Aerial Photography Date: April 2011 over NAIP 2010

ENBRIDGE

Drawn:	JW	4/14/2014
Approved:	EE	4/14/2014
Project #:	60313732	

Map Location

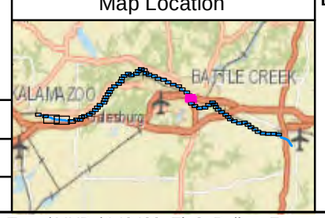

Legend

Poling 2010	Poling 2011	Poling 2012	Poling 2013
Heavy	Heavy	Heavy	Heavy
Moderate	Moderate	Moderate	Moderate
Light	Light	Light	Light
None	None	None	None

- Poling Focus Areas Spring 2013
- Sediment Trap Site Boundary
- 2011 - 2013 Transect Poling Locations
- Quarter Mile Grid Segment

0 200 400
Scale in Feet

N

FIGURE 2
POLING FOCUS LOCATIONS
SHEET 26 OF 66

ENBRIDGE LINE 6B MP 608
MARSHALL, MI PIPELINE RELEASE
ENBRIDGE ENERGY, LIMITED PARTNERSHIP

Z:\Work\GIS\Submerged_Oil\Sediment_Traps\MXDs\140409_Fig2_Poling_Focus_Locations_wSedTraps.mxd

Aerial Photography Date: April 2011 over NAIP 2010

ENBRIDGE

Drawn:	JW	4/14/2014
Approved:	EE	4/14/2014
Project #:	60313732	

Map Location

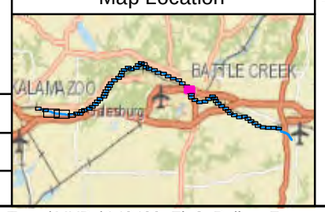

Legend

Poling 2010	Poling 2011	Poling 2012	Poling 2013
Heavy	Heavy	Heavy	Heavy
Moderate	Moderate	Moderate	Moderate
Light	Light	Light	Light
None	None	None	None

- Poling Focus Areas Spring 2013
- Sediment Trap Site Boundary
- 2011 - 2013 Transect Poling Locations
- Quarter Mile Grid Segment

0 200 400
Scale in Feet

N

FIGURE 2
POLING FOCUS LOCATIONS
SHEET 27 OF 66

ENBRIDGE LINE 6B MP 608
MARSHALL, MI PIPELINE RELEASE
ENBRIDGE ENERGY, LIMITED PARTNERSHIP

Z:\Work\GIS\Submerged_Oil\Sediment_Traps\MXDs\140409_Fig2_Poling_Focus_Locations_wSedTraps.mxd

Aerial Photography Date: April 2011 over NAIP 2010